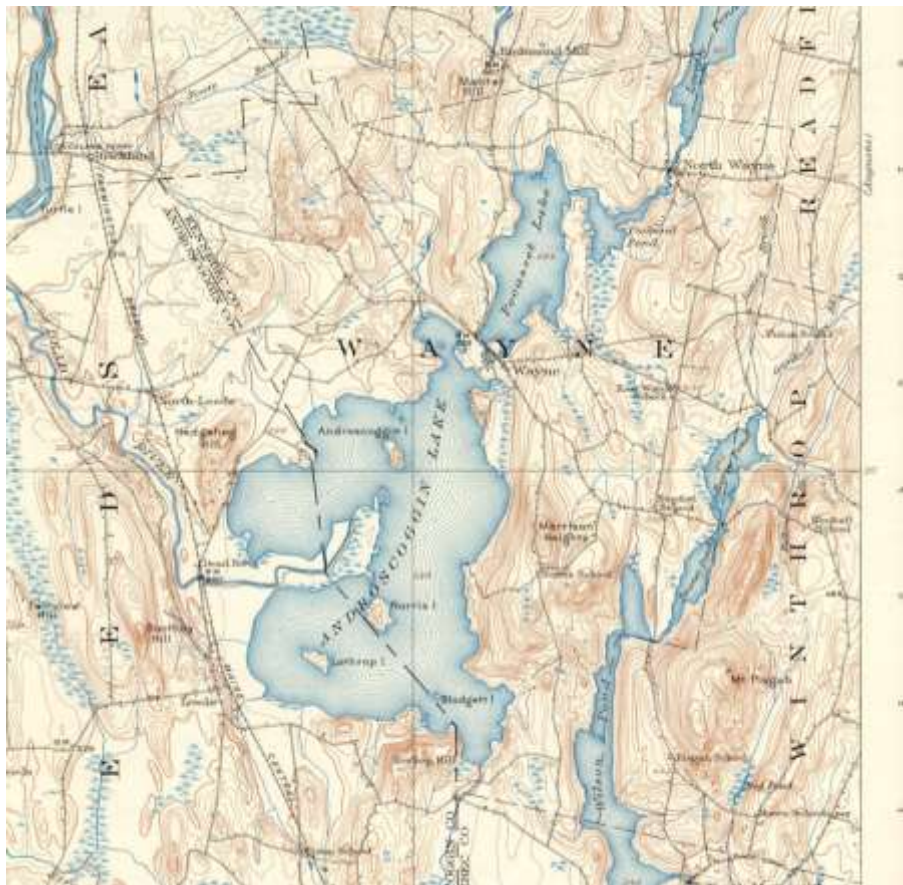


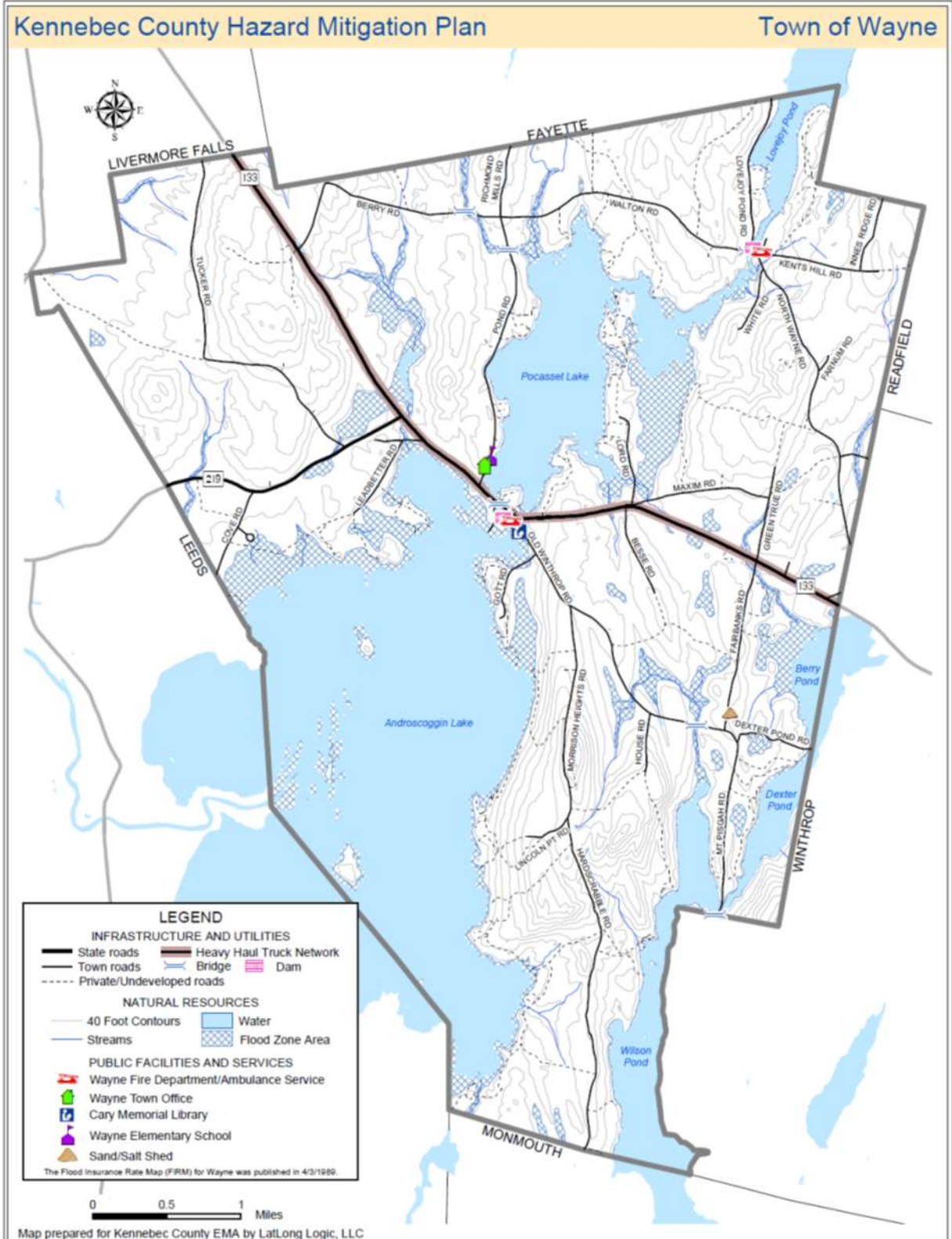
Map and Chart Background Package
Wayne Comprehensive Plan Revision
Public Meeting July 16, 2014



Wayne in 1912. USGS

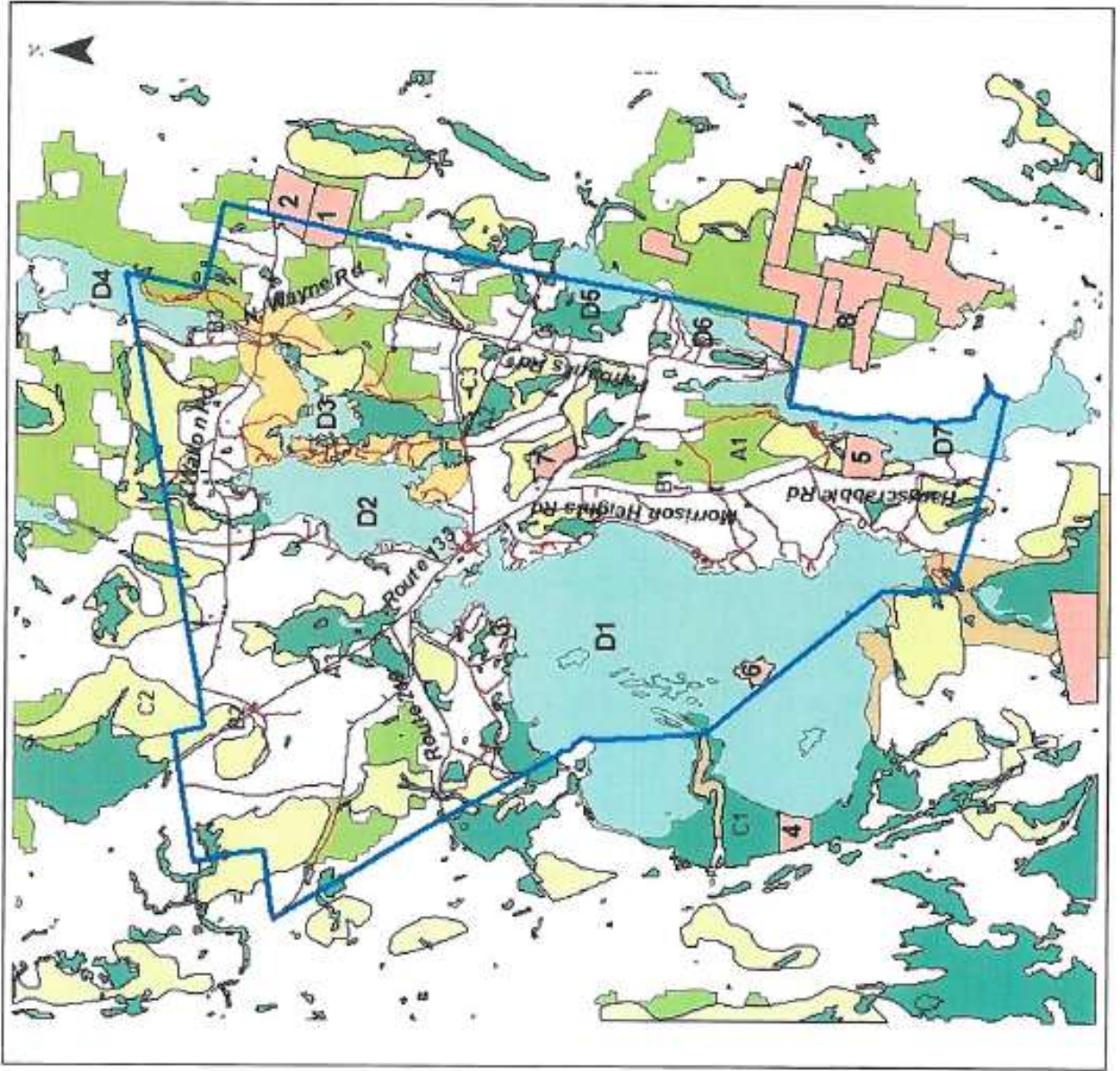
(Note: seeking more up to date data on all of these

Town of Wayne Population, By Year		
Twenty Year Maine Population Data		
1993-2012		
YEAR	Wayne Population	Maine Population
2012	1,176	1,329,192
2011	1,187	1,328,188
2010	1,189	1,328,379
2009	1,172	1,318,301
2008	1,180	1,319,691
2007	1,150	1,317,207
2006	1,148	1,314,967
2005	1,092	1,321,505
2004	1,090	1,317,253
2003	1,166	1,305,728
2002	1,121	1,294,464
2001	1,117	1,286,670
2000	1,112	1,274,923
1999	1,106	1,269,783
1998	1,090	1,261,423
1997	1,086	1,253,226
1996	1,078	1,246,473
1995	1,066	1,242,351
1994	1,063	1,238,903
1993	1,052	1,238,978
Absolute change	124	
Pct change 93-2012	12%	7%
Change per yr	6.2	
Prepared by: Sarah Bennett		
Department of Health and Human Services		
Maine Center for Disease Control and Prevention		
Data, Research and Vital Statistics		
9/27/2013		



Map prepared for Kennebec County EMA by LatLong Logic, LLC

Critical Natural Resources of Wayne Maine



- roads
- Wayne town line
- Kennebec Land Trust Properties
- ponds and lakes
- wetlands
- meadows
- rare assembly habitat
- interior forest

WILDLIFE CORRIDORS
 A1 Hardscabble Rd
 A2 Rt 133
 A3 Muddy Pond

SCENIC VIEWS
 B1 Morrison Heights
 B2 Beech Hill
 B3 Ft. Wayne Dam

UNIQUE FEATURES
 C1 Androscoggin Lake Delta
 C2 Aeolian Sands and Dunes
 C3 Wayne Bog Rare Plant Area

LAKE SAND PONDS
 D1 Androscoggin
 D2 Pocasset
 D3 Pickerel
 D4 Lowrey
 D5 Berry
 D6 Dexter
 D7 Wilton

KENNEBEC LAID TRUST PROPERTIES
 1 Redfield Town Forest
 2 MacDonald Conservation Area
 3 Perkins Woods
 4 Brackets-Lovley Rare Plant Area
 5 Gott Pasture
 6 Morris Island
 7 Besse Historic Area
 8 Mt Plagah

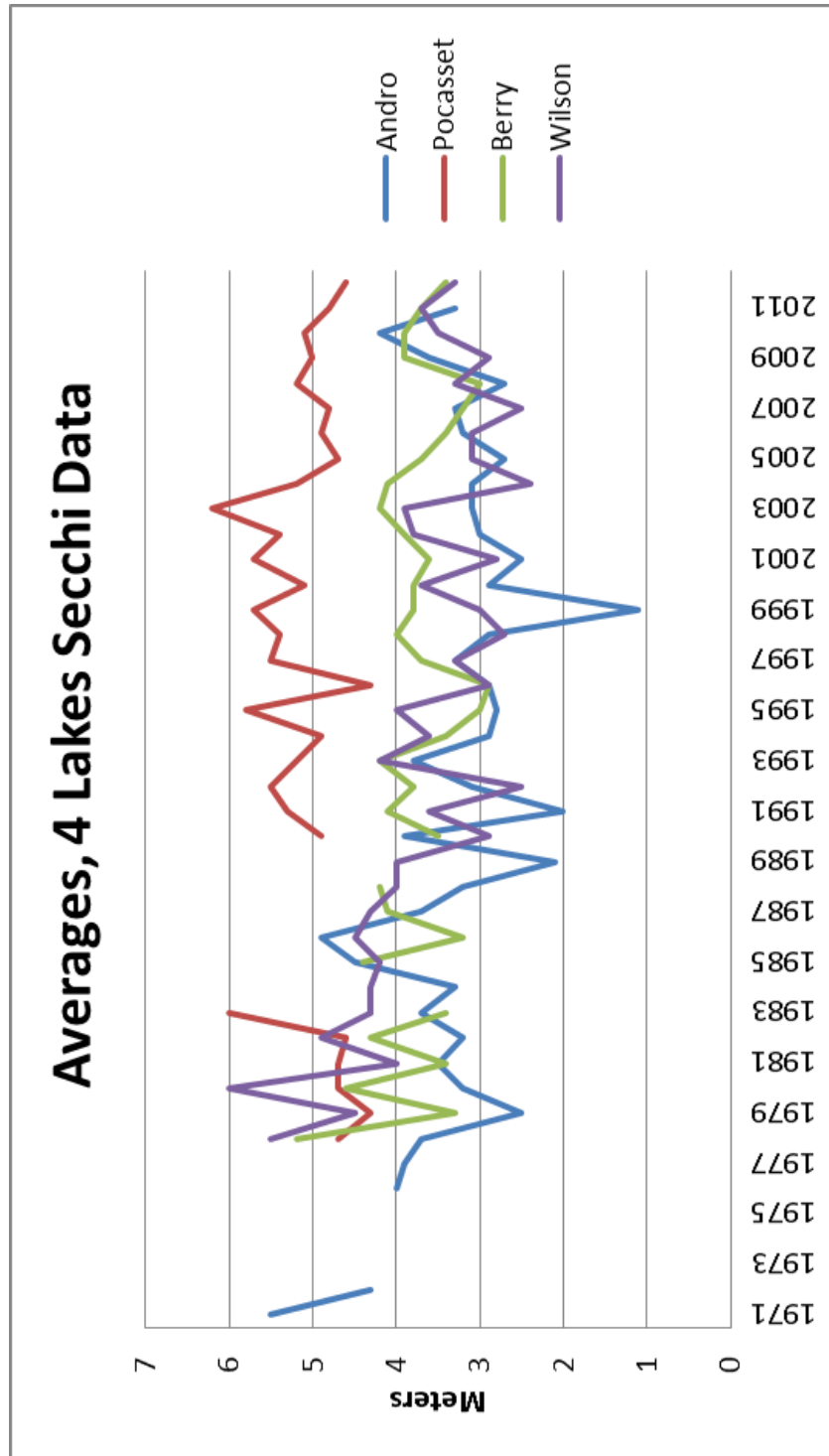
Map created by Leslie Latt for
 Wayne Conservation Commission,
 July 2011.
 Base maps: MEGIS, MF & W and CGIS.



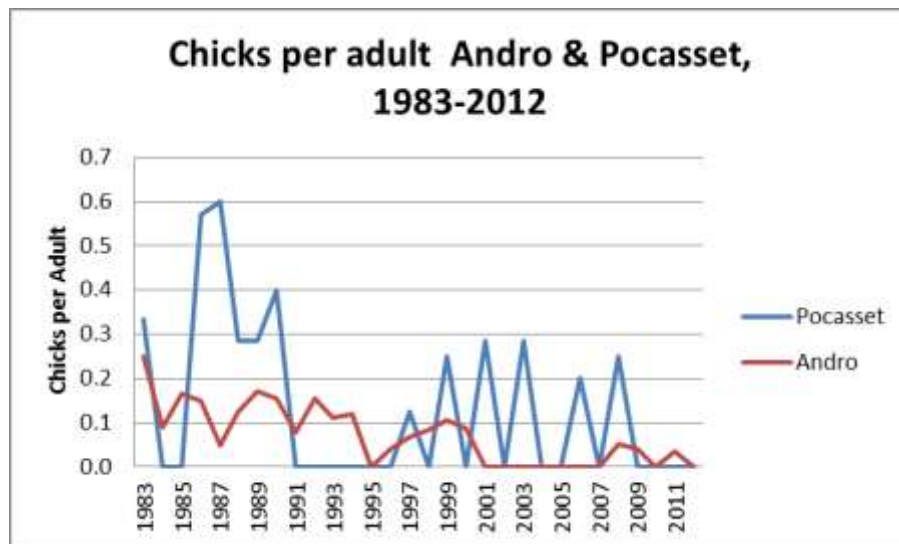
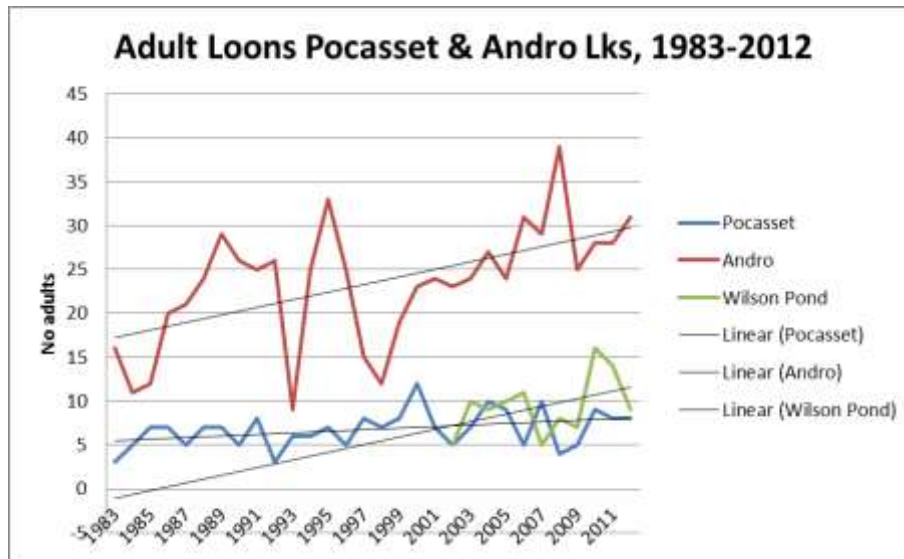
Prime Farmland According to USDA



These numbers represent transparency – a general indicator of water quality. Higher numbers are better. From Maine DEP.



Loons are closely watched in Wayne. The Androscoggin count includes many who gather there and is not a resident population.



(Wilson omitted here due to brief data period)