

The University of Maine

DigitalCommons@UMaine

---

Maine Town Documents

Maine Government Documents

---

2017

## Town of Sabattus Annual Report Fiscal Year Ending June 30, 2016

Sabattus, (Me.)

Follow this and additional works at: <https://digitalcommons.library.umaine.edu/towndocs>

---

### Repository Citation

Sabattus, (Me.), "Town of Sabattus Annual Report Fiscal Year Ending June 30, 2016" (2017). *Maine Town Documents*. 8628.

<https://digitalcommons.library.umaine.edu/towndocs/8628>

This Report is brought to you for free and open access by DigitalCommons@UMaine. It has been accepted for inclusion in Maine Town Documents by an authorized administrator of DigitalCommons@UMaine. For more information, please contact [um.library.technical.services@maine.edu](mailto:um.library.technical.services@maine.edu).

## TABLE OF CONTENTS

<b>Hours of Operation &amp; Phone Numbers .....</b>	<b>3</b>
<b>Town Officers.....</b>	<b>4</b>
<b>Town Manager's Report.....</b>	<b>5-6</b>
<b>Police Dept. Report.....</b>	<b>7-10</b>
<b>Fire Dept. Report.....</b>	<b>11-13</b>
<b>Code Enforcement.....</b>	<b>14</b>
<b>Public Works Dept. Report.....</b>	<b>15-16</b>
<b>Transfer Station Report .....</b>	<b>17</b>
<b>Assessors' Agent &amp; Tax Collector Report.....</b>	<b>18-19</b>
<b>Assessments with Exemptions .....</b>	<b>20-54</b>
<b>Unpaid Real Estate Taxes.....</b>	<b>55</b>
<b>Personal Property Assessments.....</b>	<b>56</b>
<b>Sabattus Sanitary District Report.....</b>	<b>57</b>
<b>FY2016 Audit Statements.....</b>	<b>58-65</b>
<b>May 18, 2017Annual Town Meeting Warrant.....</b>	<b>66-76</b>

## **What time period does the information in this Annual Report cover?**

All of the Town's financial information in this report (expenses, revenues and employee compensation information) is for the **2015-2016 Fiscal Year (FY16) beginning July 1, 2015 and ending June 30, 2016**. We are required to report audited financials for the Annual Town Report and FY16 is the most recent fiscal year for which we have audited figures. The current fiscal year that we are in (FY17) does not end until June 30, 2017.

However, because of the timing when we print the Annual Town Report nearly a year after the Town's last fiscal year ends, Department Head reports and other letters offer information based on different timeframes such as calendar year 2016 and more recent information when applicable.

The primary reason for different time periods is that the most current data for various areas of the Town operation: audited financials, tax assessments, crime statistics, building permits, etc., varies depending on the data source. In all cases, we strive to give you the fullest and most up-to-date information about Town operations. We have noted on each data table the specific time period for which the figures are related.

# Hours of Operation & Phone Numbers

## **Sabattus Town Office. Phone: 375-4331 / Fax: 375-4104**

Monday, Wednesday, Thursday, 8:00a.m.- 4:30p.m.

Tuesday 8:00a.m.- 6:00p.m.

Friday 8:00a.m.-1:00p.m.

The Town Office offers the following online services. Please visit our website at [www.sabattus.org](http://www.sabattus.org) and click on the box labeled "For Residents".

- License your dog [informe.org/dog\\_license](http://informe.org/dog_license)
- Register your motor vehicle [informe.org/bmv/rapid-renewal](http://informe.org/bmv/rapid-renewal)
- Register your ATV/snowmobile [informe.org/ifw/atv-snow](http://informe.org/ifw/atv-snow)
- Register your boat [informe.org/online/boat](http://informe.org/online/boat)
- Renew your hunting/fishing license [state.me.us/ifw](http://state.me.us/ifw)
- National Saltwater Angler Registry [countmyfish.noaa.gov](http://countmyfish.noaa.gov)

The Town Office accepts all forms of credit/debit cards through the Maine Payport system which charges a fee of 2.5% for all transactions.

## **Police Department. Phone: 375-6952 or 375-8124 / Fax 375-2504**

## **Code Enforcement/Plumbing Insp./ Health Officer / Bldg Insp. Phone: 375-4331**

All office hours are at the Municipal Building

- Tuesday 8:00a.m.-6:00p.m.
- Inspections are by Appointment only. Cell phone # 751-6778

**Assessing:** The Assessors' Agent is in the office two days each month. Please contact the Town Office at 375-4331 or 375-8113 for the schedule. Assessing Agent: Donna Hays

## **Public Works. Phone: 375-8702 / Fax: 375-2506**

Monday - Friday: 6:30a.m.-3:00p.m.

## **Transfer Station. Phone: 375-2507 / Fax: 375-4104**

Wednesday, Saturday & Sunday: 8:00a.m.-3:00p.m.

## **Fire Department. Phone: 375-4201 / Fax: 375-2505**

**SELECTMEN, ASSESSORS & OVERSEERS OF THE POOR**

Michelle Ames	Term Expires: December 2017
Guy Desjardins	Term Expires: December 2018
Jean Paul Curran	Term Expires: December 2018
Mark R. Duquette	Term Expires: December 2019
Richard Lacombe	Term Expires: December 2019

Anthony Ward: Town Manager

Suzanne M. Adams: Town Clerk / Registrar of Voters

Amy M. Duquette: Office Manager/Treasurer / Deputy Tax Collector / Motor Vehicle Agent /Deputy General Assistance Administrator / Inland Fisheries & Wildlife Agent

Judy D. Fournier: Tax Collector / General Assistance Administrator / Deputy Town Clerk / Planning Board Secretary / Deputy Registrar of Voters / Deputy Treasurer

Gary Baillargeon: Police Chief

Sheila Wetherbee: Lieutenant

Richard Stanton: Detective / Sergeant

**PATROL OFFICERS**

Jeremy Petty	Christopher Miller
Matthew Bowers	

Melissa A. Kelly: Police Dispatcher / Constable / Administrative Assistant

Jeff Cooper: Animal Control Officer

Marc Veilleux: Fire Chief

Robert Gayton III: Assistant Fire Chief

Dennis Douglass: Code Enforcement Officer / Local Plumbing Inspector / Building Inspector / Health Officer

Gary LaBonte: Public Works Road Foreman

Jerry Sabins: Transfer Station Manager

J.P. Normand LaPlante: Emergency Management Director

Donna Hays: Assessors' Agent



# **TOWN of SABATTUS**

190 Middle Road • Sabattus, Maine 04280 • Phone: (207) 375-4331 • Fax: (207) 375-4104

Citizens of Sabattus,

It is with earnest and professional respect that we submit to you the Annual Report of the Town of Sabattus for the fiscal year ending June 30, 2016.

The purpose of an Annual Report is informing residents of the financial condition of the town and the operational aspects of each town department. Another purpose of an annual report is informing the residents about potential long term projects. I find the mixture of reporting the financial status of Town for fiscal year 2016 and operational aspects for fiscal year 2017 beneficial because it provides larger representation of the Town's growth.

The town's financial statement provides overview of a municipality's financial performance at a certain date in time while providing opportunities for comparison with past performances. Reviewing of the current financial statement shows the stability of Sabattus with continued growth of revenues and frugal expenditures by the Town. A goal set by the Board of Selectmen and I, along with previous Boards and Town Mangers, was reaching the recommended levels of unrestricted reserves. In FY 2106, the Town of Sabattus obtained this goal which demonstrates the stable financial condition. These funds are critical in sustaining the Town through unpredictable and unanticipated fiscal circumstances.

I believe John Donne's quote "No man is an island, entire to itself" truly embodies the meaning of community. Each community members has the ability to positively influence the larger community and enhance the positive experiences within a town. Just a few examples that demonstrated the Sabattus' community in 2016/2017 are the annual fun festival held at the municipal building, the annual Memorial Day parade organized by the American Legion and annual town meeting. In 2016, Sabattus' community was highlighted nationally by Sabattus Disc Golf hosting the Women's National Disc Golf Championship.

I must acknowledge the dedication and hard work by all our Town employees. The past year provided multiple challenges and every employee met these challenges without hesitation. Their dedication and work ethic truly reflects the community we serve.

If you have any ideas on methods of improving services or increasing services, please feel free to contact me at the Town Office or e-mail me [award@sabattus.org](mailto:award@sabattus.org). Additionally, like us on Facebook and visit our website ( [www.sabattus.org](http://www.sabattus.org) ) for information on what's happening with your Town government.

I must additionally recognize and thank both the Board of Selectmen and all the volunteers participating on the numerous Town committees. Their commitment and hard work make the daily managing of Town business easier. I look forward to the upcoming year and working with all the Town's residents.

Respectfully Submitted,

Anthony Ward  
Town Manager



# TOWN of SABATTUS POLICE DEPARTMENT

190 Middle Road • Sabattus, Maine 04280 • Phone: (207) 375-6952 • Fax: (207) 375-2504

Dear residents of Sabattus,

As I write my second annual report for this great community, I sat down and reflected on the past year. What an absolute amazing experience completing my first year as your Police Chief. I must say, it has been a challenging first year, but also a very exciting one for the future of this department.

The Sabattus Police Department has seen the retirement of one of our finest officers, Ralph Destefano. Ralph will certainly be missed, but we wish him the best in his retirement years. I had the privilege of promoting Detective Sergeant Sheila Wetherbee to the position of Lieutenant. Since my last report to you, we have welcomed three new additions to our department. Richard Stanton, a veteran police officer and investigator joined the department in June of 2016. Officer Stanton was subsequently promoted to the position of Detective Sergeant. Officer Mathew Bowers joined us in August of 2016 and Officer Christopher Miller was hired in January of this year. I look forward to seeing how these new additions will improve our department and assist our community in the years to come.

The Sabattus Police Department full-time staff currently consists of myself, Lieutenant Sheila Wetherbee, Detective Sergeant Richard Stanton, Officer Jeremy Petty, Officer Mathew Bowers, Officer Christopher Miller, and Administrative Assistant/Dispatcher/ Constable Melissa Kelly. We currently have one vacant position and are in the process of hiring for this open position. Additionally, we have four part-time officers consisting of Allen Huntington, Andrew Levesque, Jason Chaloux and Shawn Kelly.

The Sabattus Police Department aggressively pursues alternate funding sources so that any additional patrols or equipment can be purchased with no impact on the police budget or mill rate of the town. We have acquired several thousand dollars in grant funding as well as several thousand dollars in drug forfeiture monies. The Sabattus Police Department applied for and was able to obtain \$5,000.00 in grant funding for OUI enforcement patrols as well as \$2,000.00 for Seatbelt enforcement patrols. This grant funding enabled us to increase the number of patrol hours with no impact on the budget.

We were also able to use these alternate funding sources to purchase upgraded and much needed equipment for our department. We were able to get two new mobile radios for \$8,000.00, two new radar units for \$6,000.00, a new shotgun as well as officer safety and medical equipment. All of this equipment and extra patrols was 100% paid for through grant funding and drug forfeiture money with absolutely no impact on the police budget or the town's mill rate.

---

Chief Gary E. Baillargeon

Sabattus Police Department

The Sabattus Police Department has created and implemented Core Values for our organization and they are as follows;

**LOYALTY \* INTEGRITY \* PROFESSIONALISM**

We take these Core Values very seriously and demonstrate them daily to meet and exceed the expectations of our community. This is an amazing community and the residents of Sabattus should expect nothing less than this exceptional level of service from your police department.

**STATISTICS**

Sabattus has the lowest crime rate per capita and is the safest community in Androscoggin County, according to the 2015 statistics obtained from the Maine uniformed crime report. Though our crime rate per capita is the lowest in Androscoggin County, we did see a slight increase in total index crimes from 57 to 60 or a 5.3% increase. The clearance rate for 2015 is once again this year well above the industry norms and demonstrates the dedication of the members of the Sabattus Police Department to assist our citizens. The Sabattus Police Department boasts an impressive 70% clearance rate of all reported index crimes. There were only four agencies in the entire state with a higher clearance rate. We attribute this exceptional clearance rate to not only the members of the police department, but also to the partnership we have with the community.

The Town of Sabattus was also ranked by Safewise as one of the top 20 safest cities in Maine for 2017. You can see the ranking here. <http://www.safewise.com/blog/safest-cities-maine/>

**COUNTY CRIME ANALYSIS**

Androscoggin County						January–December 2015						
Contributing Agency	Estimated Population	Crime Rate	Murder	Rape	Robbery	Aggravated Assault	Burglary	Larceny	M/V Theft	Arson	Total Index Crimes	Clearance Rate
Androscoggin SO	—	—	—	3	4	9	38	96	2	1	153	33.33
Auburn	22,880	32.87	—	7	4	12	88	620	19	2	752	52.39
Lewiston	36,232	22.19	—	22	20	26	180	511	41	4	804	21.27
Livermore Falls	3,134	13.72	—	—	2	2	10	28	1	—	43	37.21
Lisbon	8,854	14.80	—	6	—	4	24	93	4	—	131	27.48
Mechanic Falls	3,003	12.32	—	1	—	5	2	29	—	—	37	56.76
Sabattus	5,059	11.86	—	2	—	6	22	23	6	1	60	70.00
Androscoggin SP	—	—	—	1	1	11	15	48	3	—	79	48.10
Androscoggin County Totals	107,264	19.20	—	42	31	75	379	1,448	76	8	2,059	37.35
Total Urban Areas	79,162	23.08	—	38	26	55	326	1,304	71	7	1,827	37.22
Total Rural Areas	28,102	8.26	—	4	5	20	53	144	5	1	232	38.36

### ARRESTS

The Sabattus Police Department saw a substantial increase of approximately 29 % in the amount of arrests made for 2015/2016 fiscal year.

<b>Type of Crime</b>	<b>Number of Arrests</b>
OUI	41
Criminal Traffic	73
Warrant/Violation of release	61
Drugs	25
Crimes against persons	33
Crimes against property	42
Public order	28
Protective custody	7
Assault on an officer	3
Domestic violence related	25
<b>Total</b>	<b>338</b>

The department experienced a slight increase of approximately 6.6% in calls for service. The Sabattus Police Department responded to 4,606 calls for service. Below is a table outlining the most common calls for service that we responded to.

<b>CALL TYPE</b>	<b># of calls</b>	<b>CALL TYPE</b>	<b># of calls</b>	<b>CALL TYPE</b>	<b># of calls</b>
MV Stops	1554	Assist Motorist	64	Theft/ Fraud	57
Accidents	333	Traffic Issues	50	Criminal Trespass	47
Community Policing	368	Be On Lookout (BOLO)	36	Criminal Mischief	31
Suspicious Condition	289	Civil Problems	31	Alarms	30
Medical Emergency	276	Harassment	30	Violation of Bail	28
Property Checks	220	Burglary	28	Warrant	26
Asst. Fire Dept.	177	Attempted Suicide	23	Assault	19
Animal Complaints	162	Field Interviews	17	Hazmat	14
Asst. Other Dept.	140	Narcotics Violations	18	Missing Person	13
Disturbance/Disorderly	112	Protection Paperwork	10	Children Troubles	10
M/V Laws	85	Sex Offenses	9	Unattended Death	8
Hazardous Condition	75	Fireworks Violations	8	Threatening	6
Abandoned 911 call	72	MV Theft	6	Violation of Abuse Order	3
Domestic Disturbance	67	Littering	3		
Well Being Checks	51			<b>TOTAL CALLS FOR SERVICE</b>	<b>4606</b>

We cannot do this alone, we welcome and need the assistance of our community. We ask that all citizens be vigilant in watching for suspicious behaviors in your neighborhoods. Call us anytime day or night and we will be there!

As you can see, the Sabattus Police Department has been very busy this year. It has been a year of transition, but a year that will shape the future of this agency. I look forward to being part of this agency for the years to come and be able to see the fruition of this transition. As always, my door is open, if you have any issues, problems, or just want to say hi, stop in, I'd love to see you.

Respectfully Submitted,

A handwritten signature in black ink, appearing to read 'G. Baillargeon', with a stylized flourish at the end.

Gary E. Baillargeon  
Chief of Police

# 2016 ANNUAL REPORT



## **Sabattus Fire & EMS Department**

**Marc Veilleux, Fire/EMS Chief**

**190 MIDDLE RD.**

**SABATTUS, ME 04280**

**TEL 207-375-4201**

**FAX 207-375-2505**

[MVeilleux@Sabattus.org](mailto:MVeilleux@Sabattus.org)

[www.sabattus.org](http://www.sabattus.org)



April 17, 2017

To The Citizens of Sabattus,

2016 has once again been a very positive year for the Sabattus Fire and EMS Department. This being my 4th year as your Fire Chief, I continue to see many advancements and positive changes within the service. With that said, it is with great pleasure that I submit the 2016 Annual Report to the Town of Sabattus.

In March of 2017, at a Board of Selectmen meeting, I had the pleasure of recognizing a few members for their achievements in 2016; Awards were presented for their achievements. Awards were as follows:

**Fire Officer of the Year was awarded to Lieutenant Tony Siderlo**

**Fire Fighter of the Year was awarded to Firefighter Matt Conde**

**EMS Responder of the Year was awarded to FF/EMT Matt Conde**

**Junior Firefighter of the Year was awarded to Junior FF Benjamin Burgess**

Junior Firefighter Austin Gayton and FF/EMT Jennifer Campbell achieved Firefighter 1&2 certification. Currently, there are 2 members who are attending the rigorous 240+ hours of training to achieve this certification, and will be certified to that level sometime at the end of July. This past October, Assistant Chief Robert Gayton was awarded the Maine Fire Chief Officer 1 certification. He along with Chief Veilleux are amongst 27 Fire Chiefs within the entire state that hold this certification. Additionally, over the course of the past year, 8 members obtained various certifications in approved training classes totaling over 1800hrs of training. This does not include local trainings and in house trainings. These members show the true dedication and commitment to serving their community. Congratulations to them all for their efforts.

March of 2016 we had an unfortunate event that destroyed a home on the Rabbit Road. Fortunately, a child within the residence was awoken by a working smoke detector and he was able to alert the family and exit safely before the floor of the home collapsed. I was pleased to present this young man with the American Red Cross real heroes award a

year later at the Androscoggin Real Heroes breakfast. His efforts were outstanding and deserved commendation. As well, the owner of this home was a wounded veteran. Through my contacts with the National Fire Sprinkler Association, we were able to secure materials and labor to fully sprinkler the newly rebuilt home of this family. This is the first fully sprinklered home within the Town of Sabattus. I am honored to be part of these efforts. Please check your smoke alarms and ensure they are all in working order, and if you are building or doing major renovations to your home, please consider residential sprinklers. It is a proven fact that working smoke alarms save lives, and residential sprinklers save lives and property!

**I want to remind all the citizens of the community that numbering your homes, so that it is visible from the road, is a town ordinance. We as responders continuously struggle to locate homes during times of emergencies, which takes valuable time away from the care we should be giving to you or your loved ones. Please take a moment the next time your pulling in to your home and see if your house number is visible, at night, from the road. If not, we also can't see it. House numbers can be purchased at local hardware stores. Also, as a courtesy, the Sabattus Fire Association is selling reflective house numbers for your homes or mailboxes. Forms can be obtained at the fire stations, or on line at the towns website at [www.sabattus.org](http://www.sabattus.org). A mere \$15.00 could save you or your loved one's life!**

This past year, members of Sabattus Fire and EMS responded to a total of 341 Fire and EMS calls. The majority of the incidents we respond to occur during the workweek and during normal business hours. It is important to look at this information, as the majority of our membership, are also at work during these time periods. Most every workday there is less than 3 members, and all too often, there is no responders available for fire and ems incidents. This isn't a problem with leadership, it is the realistic demographics of members who have full time employment elsewhere outside of the community. This information should be alarming and concerning to each and every one of you. Therefore, it is crucial we continue to support the per-diem staffing program, the recruitment and retention programs, as well as our mutual aid partnerships. Currently the station is staffed 3 days per week with 1 firefighter/EMT. A proposal was put forth to the budget process to staff the station 5 days per week with 2 firefighter/EMT's however, it did not make it to the warrant for voters to decide. Therefore, it is important for citizens who are available during the workweeks to become part of the solution and join our organization volunteering to protect life and property. If any of you have a desire to be part of the Brother and Sisterhood in one of the most rewarding fields or if you are licensed through Maine EMS and are interested in being a part of the Fire and Rescue community either in the emergent or non-emergent aspect; please do not hesitate to contact me or fill out an application which is available on the town website. Come join a great group of committed individuals' "Citizens Volunteering to Protect Life and Property" within the community.

The Sabattus EMS First Responders are trained emergency medical technicians (EMTs) ranging from emergency medical responders to paramedics. They are trained to respond to critical emergency medical calls prior to the arrival of United Ambulance Service ranging from cardiac arrests, shortness of breath, seizures, diabetic problems, and many other critical incidents and injuries. To date, EMS First Responders have responded to more than 800 calls since its inception, not including fire department emergencies. Currently, there are 12 active EMT responders in the program and other members actively enrolled in an EMR first responder or EMT program. Currently, there are 2 members enrolled within an EMT class. Our goal is to continue to have more personnel trained and available to respond to medical incidents in the coming year.

I would like to express to you how fortunate the Town of Sabattus is to have such a devoted and hardworking fire and EMS department. These individuals selflessly have responded to 341 emergency calls. This past year responders spent more than 1450 hours on scene of emergencies, within and outside our community. This does not include their attendance for trainings, meetings and other behind-the-scenes fire related activities. This kind of perseverance demonstrates how committed they are to assuring their safety as well as the safety of your community. Your firefighters continue to put enormous amounts of hours in to being qualified and well-trained.

The men and woman of your Fire/EMS Department continue to aggressively seek out and learn better ways to serve the community through training, public education, and on-the-job experience. Many of your Sabattus emergency responders work fulltime for other emergency organizations in other communities, as well as hold regular employment positions. This kind of diversity and education from various agencies allows Sabattus responders to be leaders in their field and best serve our town. As your fire chief, I am pleased with the forward progress and proactive approach to our expanding community and its needs.

Despite time constraints and family obligations, the members of the Sabattus Fire and EMS Department still find time to volunteer and serve our community, facing high risk of injury, or even death, protecting life and property for little compensation. It gives me great pleasure to know that the Town of Sabattus has such dedicated firefighters and EMS professionals working for our community. It is very important that we strive to be progressive and proactive and continue to maintain a high level of service. I continue to say that I am very proud to be part of this organization and honored to serve as your Fire Chief. Please do not hesitate to contact me with any questions or concerns.

Respectfully submitted,

A handwritten signature in black ink, appearing to read "Marc Veilleux", with a stylized flourish at the end.

Marc Veilleux, CFO-1, CFI-1, NREMR  
Fire/EMS Chief  
Town of Sabattus Fire & EMS Department



# Code Enforcement

**Dennis J. Douglass**

Code Enforcement Officer, Building Inspector,

Licensed Plumbing Inspector, 911 Addressing Officer

The Code Enforcement Officer, Building Inspector and Plumbing Inspector administers law relating to land use such as; building codes, shoreland zoning, minimum lot standards and the Maine Plumbing rules.

A major function of the Code Enforcement Office is to provide information to the public and to assist property owners in making prudent land use decisions. The office receives many requests for information on subjects ranging from land use regulations and building matters to issues involving State and Federal laws.

The office has an extensive collection of reference materials and can provide answers to some fairly complicated questions.

All construction within the boundaries of the Town of Sabattus requires a permit(s). Applicants may contact the Code Enforcement Officer at 751-6778 for any questions they may have. The Code Enforcement Office may also be contacted on the Internet at [www.sabattus.org](http://www.sabattus.org).


A permit is required for all new construction / remodeling / demolition / signage

A permit is not required for repairs

A permit is not required for a boundary fence (max. 6' height)

## Permits for calendar year 2016

	<u>Total permits</u>	<u>Fees</u>	<u>Value</u>
Demolition permits	4	\$20	\$0.00
Mobile home permits	8	\$2,577	\$473,000
New single family home permits	10	\$3,500	\$1.25 mill.
Commercial construction permits	3	\$1,939	\$260,000
Garage permits	15	\$2,723	\$208,000
Storage shed permits	11	\$256	\$26,000
Miscellaneous permits	19	\$1273	\$119,000
Internal plumbing permits	21	\$1,460	\$0.00
HHE200 – Septic system permits	18	\$3,700	\$0.00



## Public Works Department Annual Report

Town of Sabattus Citizens,

The Public Works Department operates with a very small staff. The crew consists of Tim Pinard (lead equipment operator), Matt Gaydos (truck driver/laborer/equipment operator), Robert Marthia (truck driver/laborer) Chuck Cox (Mechanic), Tony Galipeau (truck driver/laborer) and me, your Road Foreman. The Town graciously approved the purchase of a new dump truck at 2015's Town Meeting and the truck arrived last April. This truck substantially assisted our crew in performing our jobs during the challenging winter.

Some of the past year's highlights:

### Spring

During this time period, ground is thawing and beginning to dry. It's too early for heavy excavation work, but important endeavors still must. One of the most important responsibilities I perform during this period is the posting local roadways with weight restrictions. While these restrictions do disrupt some local businesses, they ensure that our roads are not damage when they are most vulnerable to damage by heavy weights.

Work during this period includes: general maintenance of PW grounds and buildings, Martin's Point cleanup and dock setting. We rent a street sweeper for a week and also use our small sweeper for townwide cleaning including the Fire Dept. and Town Office. Road maintenance is done by filling potholes and putting up "bump" signs. Our trucks and plows are cleaned, painted, and fixed from winter wear

### Summer

Summer and fall season are challenging times for the crew. We maximum local road repairs during this period while allowing staff leave time they are unable to take during the winter season. The summer of 2016 was a very busy time for the Public Works crew. We spent two weeks on roadside mowing, replaced 150 feet of road cross culverts and 200 feet of driveway culverts. We also did about 15,000 feet of ditching. Another time consuming obligation is mowing of local cemeteries. We eliminated contacting the services and we returned to performing this function. This simple shifting in responsibilities saved the Town several thousand dollars.

In the fall season we focused our efforts on winter preparation by repairing and installing snow removal equipment. The crew takes great pride in minimize the spending of tax dollars on purchasing new equipment or hiring of outside vendors for repairs.

### Winter

The winter of 2016-2017 was one of the worst winters in years, we used about 917 tons of salt and 4,000 yards of sand that left us with the sand shed almost empty. We were one man short during this time which made covering the routes a little late at times. We appreciate the community's understanding on the challenges we face this winter. On a good note, the new Massey Ferguson Tractor did a good job on the Town's sidewalks.

### **Major Road Projects for 2017 season;**

- MeDOT reconstruction and paving of Route 126
- MeDOT reconstruction of Route 132 near Access Road
- Local paving of Jordan Bridge Road
- Local paving of Lisbon Road
- Local paving of Littlefield Road to Old County Road
- Local reconstruction and paving of King Road

I would like to thank everyone at Public Works for their hard work and dedication, the Board of Selectmen, the Town Manager, the Town Office Staff, and the members of our community for your support.

Thank you,

Gary LaBonte, Road Foreman



## Transfer Station



To the Citizens of Sabattus:

Recycling tonnage rate was 42% for 2016 (the most current available) which was 8% below the State of Maine recycling goal. With the help of citizens, I know we can collectively work together to improve our recycling rate which will:

1. Increase our revenue
2. Decrease our household waste
3. Reduce the tipping fees charged to the Town to dispose of waste

### **2016 Recycling Statistics (Rounded)**

Cardboard	51 Tons
Newspaper/Magazines	35 Tons
Mixed paper	44 Tons
Glass	10 Tons
Tin/Aluminum	10 Tons
Plastic 1-7	40 Tons
TVS/Computers/Light Bulbs	14 Tons
Metal Recycled	98 Tons

By removing recyclables from the mainstream waste, citizens saved \$13,110 in disposal tipping fees and collected \$32,749 from the sale of recycled materials and woo/demo/electronic/metal fees. That's a total of \$45,859 in direct financial benefit to the citizens of Sabattus by recycling!

### **Friendly Reminders:**

- Clear trash bags are required and are available for sale at the transfer station.
- Syringe users: Please use a container of hard plastic such as a laundry detergent bottle with a cap, place your used syringe inside the bottle, and secure with the cap before disposal. This should be disposed in the household waste stream.

I would like to thank my outstanding staff for doing another great job this year. Leadman Robert Stevens, William Stuart, Clifford Michaud, Leroy Couillard and Richard Pinard. Any resident seeking information regarding the Transfer Station, please leave a message for Jerry at 207-375-2507 or visit the Sabattus Town web-site at [www.sabattus.org/our-government/transfer station](http://www.sabattus.org/our-government/transfer-station).

Respectfully submitted,

Jerry Sabins  
Transfer Station Manager

## **ASSESSORS' AGENT & TAX COLLECTOR'S ANNUAL REPORT**

The Town of Sabattus maintains permanent records with title information, descriptions of land and buildings, and the valuation of all properties taxable and exempt, tax maps, lists of property, property tax cards, commitment books, exemption applications and proof of qualifications.

### **Property Tax Exemptions**

#### **Homestead Exemption**

Under this law, homeowners are eligible for a \$15,000 reduction in valuation.(20,000 for Tax Year 2018) In order to qualify you must have owned property in Maine for at least twelve months prior to April 1st and make the property you occupy your permanent residence.

#### **Veteran's Exemption**

A home owner may be eligible for a reduction in the valuation of his/her property if s/he:

- Has permanent residence in Sabattus on April 1<sup>st</sup>
- Is a veteran who was honorably discharged
- Served during a recognized war period in the U.S. Armed Forces
- Is 62 or older or an unremarried widow/widower of a qualifying veteran
- Is under 62 but 100% disabled due to a service-related disability

An application along with proof of service and discharge, such as a copy of a DD214 form must be provided for veterans who served during WWII or later. The exemption is a \$6,000 reduction in valuation.

#### **Paraplegic Veteran**

A veteran that received a federal grant for a specially-adapted housing unit may receive an exemption of \$50,000 in valuation.

#### **Blind Exemption**

A homeowner that is determined to be legally blind by a medical doctor receives a \$4,000 exemption.

All of the above exemptions require a completed application and may require additional information to support the claim for exemption. All applications must be submitted to the Town Office no later than April 1<sup>st</sup> of any given year.

### **Current Use Programs**

The State of Maine offers the following "current use programs" which give the property owner a reduction in his/her assessed value. Applications for all these programs are available at the Town Office or at the Maine Revenue Services website ([www.maine.gov](http://www.maine.gov)). All applications must be filed on or before April 1st. In order to be eligible, each program has certain criteria that must be met. Any change in use of the land warrants withdrawal from the program and a penalty assessed.

#### **Tree Growth**

This program provides for the landowner with at least 10 acres of forested land that wishes to maintain land for the planting, culture, and continuous harvesting of trees. A Forest Management and Harvest Plan must be prepared and submitted with the application. Applications must include a map of the parcel indicating the forest type breakdown as well as all other areas not classified as tree growth. The 100% valuation per acre for each forest type by county is determined by the State Tax Assessor each year. If the classified parcel no longer meets the criteria of eligibility or the landowner withdraws from the program, a penalty on an amount between 20% and 30% of the difference between the tree growth value and the fair market value will be assessed depending on the amount of time in the program.

#### **FarmLand**

In the farmland program, the land must be used for farming, agriculture, or horticulture. Farmland can include woodland and wasteland. At least five (5) contiguous acres of land is required and the tract must contribute at least \$2,000 gross income from farming activities per year in one of the two, or three of the five calendar years preceding the date of application. If the property no longer qualifies as farmland or the landowner withdraws from the program then a penalty will be assessed that is equal to: the amount of taxes that would have been paid in the last five years had it not been in the program, less the taxes that were originally assessed, plus any interest on that balance.

#### **Open Space**

Under this program no minimum acreage is required and the tract of land must be preserved or restricted in use to provide a public benefit such as public recreation, scenic resources, game management, or preserving wildlife habitat. Classified land is valued by reducing the fair market value in accordance with a cumulative percentage reduction for which the land is eligible according to certain categories.

- Ordinary Open Space - 20% reduction
- Permanently Protected - 30% reduction
- Forever Wild - 20% reduction
- Public Access - 25% reduction

If the property met all of the above requirements, the owner would see a cumulative reduction of up to 95% on the classified land. If the classified parcel no longer meets the criteria of eligibility or the landowner withdraws from the program, a penalty will be assessed equal to: an amount between 20% and 30% of the difference between the open space value and fair market value depending on the amount of time in the program.

Respectfully Submitted,

Donna Moore Hays, CMA, Assessors' Agent to the Board of Assessors/Selectmen  
Judy D. Fournier, Tax Collector

**\*\* Important Notice about property taxes for buyers and sellers\*\***

1. Under Maine law, payments of property taxes are the responsibility of the person who owns the property as of April 1<sup>st</sup>.
2. Both the buyer and seller may agree to divide the taxes between themselves, but if any part of the taxes are not paid, a lien will be filed in the name of the person who owned the property on April 1<sup>st</sup>.

Please be Aware

If you are the seller- Even if you no longer own the property, a lien may have a negative effect on your credit rating.

If you are the buyer- If a lien is filed in the sellers name, The Municipality may still foreclose on your property for unpaid taxes.

**Assessments as of April 1, 2016**

OWNER	LAND	BUILDING	EXEMPTIONS	TAXABLE VALUE
867 SABATTUR ROAD, LLC	308,000	50,600		358,600
A D ELECTRIC INC	188,000	32,000		220,000
AARON, OWEN	118,800	32,900		151,700
ABBOTT LARRY JR	158,800	38,800	15,000	197,600
ABBOTT RONALD A JR	49,600	31,600	15,000	81,200
ADAMS BEVERLY A	46,700	32,000	15,000	78,700
ADAMS BRIAN	101,800	21,600	21,000	123,400
ADAMS CLYDE M	61,600	92,000	15,000	153,600
ADAMS JOSHUA M	120,700	32,200	15,000	152,900
ADAMS LARISSA	31,500	31,600	15,000	63,100
ADAMS, LANCE A	73,500	60,200		133,700
ADKISSON JANICE L	143,100	98,300		241,400
AFFORDABLE HOMES INC	248,600	56,000		304,600
AGNEW CHARLES JR	211,400	65,900	15,000	277,300
ALBERT BRITTA	84,900	31,600	15,000	116,500
ALBERT JERRY	50,700	29,300	15,000	80,000
ALDEN JOHN	126,700	28,500	15,000	155,200
ALEXANDER PHYLLIS		24,600		24,600
ALEXANDER SCOTT B.	57,300	31,600	15,000	88,900
ALIBERTI ANTHONY J.		116,000		116,000
ALLAIRE DANNY	190,500	32,000	15,000	222,500
ALLARD CINDY M	97,700	31,400	15,000	129,100
ALLEN GLEN SR		69,300		69,300
ALLEN GLEN SR		9,400		9,400
ALLEN GLEN SR	174,900	74,000	15,000	248,900
ALLEN JEREMY	42,200	35,400	15,000	77,600
ALLEN JOEL		4,100		4,100
ALLEN JOEL K		4,700		4,700
ALLEN RICHARD	135,700	22,300		158,000
ALLEN RICHARD B		23,500		23,500
ALLEN, RICHARD B	16,700	28,500		45,200
ALL-IN INVESTMENTS, INC.	170,300	31,400		201,700
ALLRED, MICHAEL	83,900	32,200	15,000	116,100
ALWARD ROBERT	52,800	30,700	15,000	83,500
AMAYA CHRISTINE	46,800	31,600	15,000	78,400
AMES CHRISTOPHER W		32,400		32,400
AMES CHRISTOPHER W. & MICHELLE	110,600	83,000		193,600
AMES LAURA	97,800	32,500	15,000	130,300
AMES MICHELLE A	40,200	32,200		72,400
AMES MICHELLE A	400	33,700		34,100
AMES MICHELLE A	33,000	32,600		65,600
AMES MICHELLE A	255,500	51,200	15,000	306,700
AMES TINA	101,400	32,200	15,000	133,600
AMES TRACY A.	120,700	35,500	15,000	156,200
AMES, MICHELLE A	23,800	31,600		55,400
AMES, CHRISTOPHE W	47,800	32,800		80,600
AMN PROPERTIES, LLC		54,800		54,800
AMOS SCOTT	24,100		15,000	24,100
ANCTIL DARICE	65,400	31,700	15,000	97,100
ANCTIL STEVEN R SR	47,100	32,200	15,000	79,300
ANDERSON TIMOTHY D	99,700	31,700		131,400
ANDERSON, OLE T.	62,700		21,000	62,700
ANDREWS TIMOTHY	76,300	31,600		107,900
ANDROSCOGGIN LAND TRUST		57,500	57,500	57,500
APPLEBEE WILLIAM H	114,400	32,200	15,000	146,600
APSI	223,500	28,200		251,700
ARANDA, ALMA	144,300	34,500	15,000	178,800
ARBOUR, JASON M.	111,000	32,200		143,200
ARCHIBALD TIMOTHY J	40,700	32,200	15,000	72,900
AREL DONALD	140,000	21,100		161,100
AREL MARK J	70,900	27,000	15,000	97,900
ARIPEZ MICHAEL	178,900	32,500		211,400
ARMSTRONG SUSAN	24,800		15,000	24,800
ARNOLD TODD	148,000	33,400		181,400
ARSENAULT PAUL R	185,800	32,800	15,000	218,600
ASHTON KEVIN CHARLES	105,900	70,600	15,000	176,500
ASHTON MARGARET/J STAPLES PR FOR	85,400	22,300		107,700
ASHTON SCOTT	130,100	35,400	15,000	165,500
ASSELIN RAYMOND F	255,100	33,900	21,000	289,000
ASSELIN, GLEN P.	175,800	50,100		225,900
ATWOOD DENNIS	166,800	33,700	21,000	200,500
ATWOOD DENNIS JOHN		27,500		27,500
ATWOOD HORACE J.	93,000	32,700	15,000	125,700
ATWOOD STEPHEN J	117,800	30,700	15,000	148,500

**Assessments as of April 1, 2016**

OWNER	LAND	BUILDING	EXEMPTIONS	TAXABLE VALUE
AUBE MARK	53,800	31,600		85,400
AUBE TONY K	167,100	171,200		338,300
AUDET RICHARD G. TRUSTEE OF THE	326,300	32,700	15,000	359,000
AUDETTE ALBERT	108,200	29,900	15,000	138,100
AUSTIN ADAM I	165,200	31,900		197,100
AUSTIN ADAM P	49,700	32,800	15,000	82,500
AUSTIN ALLEN	247,700	34,200	15,000	281,900
AUSTIN BENJAMIN K	69,700	26,800		96,500
AUSTIN BRUCE	70,900	29,300	15,000	100,200
AUSTIN COREY A	127,500	80,200	15,000	207,700
AUSTIN MARK	109,100	31,400		140,500
AUSTIN, MICHAEL	23,600	28,500		52,100
AVERILL PAMELA A	140,800	42,100	15,000	182,900
AVERILL SANDRA	58,400	32,200	15,000	90,600
AYER CHARLES	25,900		15,000	25,900
AYOTTE ROBERT	91,400	29,300	21,000	120,700
AYRES MICHAEL	150,900	32,400		183,300
B.R. RANCOURT PROPERTIES, LLC	66,100	32,200		98,300
BABCOCK DONALD	41,400	31,600	21,000	73,000
BACHMANN HOLLY L TRUSTEE	38,300	32,300		70,600
BADE JOHN	86,500	26,800		113,300
BADE JOHN E JR		112,200		112,200
BADE TERESA L	121,800	38,000	15,000	159,800
BADE, JOHN	65,100	32,500		97,600
BAILEY HOLLY	218,900	33,600		252,500
BAILEY III LINWOOD	86,000	126,600		212,600
BAILEY JANICE R	32,800	38,000		70,800
BAILEY TODD	33,200			33,200
BAILEY WILLIAM	141,600	80,500	15,000	222,100
BAISE, BREANNA E	97,600	31,900	15,000	129,500
BALDWIN NANCY	85,400	31,600	15,000	117,000
BANGS LYNN B	128,700	36,200		164,900
BANKS JANE K	151,200	66,900	15,000	218,100
BAPTIST CHURCH	324,000	22,200	346,200	346,200
BARBER KIRA F	90,800	32,300	15,000	123,100
BAREFOOT PROPERTIES LLC	50,100	26,800		76,900
BARIL RICKEY	24,800	38,200		63,000
BARIL WENDY A.	47,400	36,600	21,000	84,000
BARIL, JEFFREY S	180,900	22,300	15,000	203,200
BARKER JESSICA	82,200	31,900	15,000	114,100
BARNAT PAUL	27,600			27,600
BARNETT AARON	58,900	33,700	15,000	92,600
BARNETT JOYCE R		24,600		24,600
BARTLEY KATHY	50,100	33,800	15,000	83,900
BASTIEN KENNETH L	25,200		15,000	25,200
BATES RHONDA E	126,500	54,000		180,500
BEACH PAULINE	132,600	22,300	15,000	154,900
BEACH PETER	132,300	31,700		164,000
BEACHENE RHONA	26,600		15,000	26,600
BEAHM ANDREW		32,200		32,200
BEAHM ANDREW C.	27,600	57,100		84,700
BEAUDETTE, MURIEL	29,400		15,000	29,400
BEAUDOIN LEE	70,300	120,500	15,000	190,800
BEAUDOIN LEE	2,900	2,900		5,800
BEAUDOIN RICHARD	36,800	35,500	15,000	72,300
BEAULE ARLENE	29,200	28,500	15,000	57,700
BEAULE DONALD L	116,100	34,500	21,000	150,600
BEAULE SHANNON L	156,900	31,600	15,000	188,500
BEAULE SHIRLEY		3,300		3,300
BEAULE SHIRLEY	88,400	44,400		132,800
BEAULE SHIRLEY	199,900	35,700	21,000	235,600
BEAULIEU CARLINE	48,200	26,800	15,000	75,000
BEAULIEU NEIL	100,000	93,700		193,700
BEAULIEU, JASON		60,800		60,800
BEAULIEU, ROLAND	125,600	33,300	21,000	158,900
BEAUPARLANT RICHARD	152,300	32,200	15,000	184,500
BEAUPRE PATRICK	68,200	31,600	15,000	99,800
BEAUPRE PATRICK	210,000	40,500		250,500
BECHARD JIM	88,100	32,000	15,000	120,100
BECHARD JOSEPH	40,500	32,400	21,000	72,900
BECHARD TERRI LYNN	134,800	32,400		167,200
BECHARD, MARK D	48,900	31,600		80,500
BECHARD, WILLIAM C.	169,500	32,600	15,000	202,100
BEDARD ROBERT N	138,900	28,500	15,000	167,400

**Assessments as of April 1, 2016**

OWNER	LAND	BUILDING	EXEMPTIONS	TAXABLE VALUE
BEDARD RONALD	22,700	76,500	21,000	99,200
BEEBE JEFFREY R	146,100	26,100		172,200
BEGERT FRANK	94,900	28,500	15,000	123,400
BEGIN GERARD	199,200	36,600	15,000	235,800
BEGIN GERARD	37,600			37,600
BEGIN GERARD	162,500	380,700		543,200
BEGIN JOHN L	85,000	62,600	15,000	147,600
BEGIN LEO	98,000	30,700	15,000	128,700
BEGIN PAUL R	164,400	32,200	15,000	196,600
BEGIN ROGER JR	182,400	31,900	15,000	214,300
BEHNE CHRISTOPHER J	142,700	31,700	15,000	174,400
BEHR RICHARD	94,600	33,700	21,000	128,300
BELANGER LUCIEN	156,800	33,400	21,000	190,200
BELANGER MARC	193,100	32,500	15,000	225,600
BELCH, ROBERT JAMES	97,600	34,000	15,000	131,600
BELISLE MONIQUE A	87,700		21,000	87,700
BELL RICHARD	146,600	31,600		178,200
BELL ROBERT N	94,800		21,000	94,800
BELLEFLEUR DONNA J - LIFE ESTATE	88,000	26,800	15,000	114,800
BELLEFLEUR, RICHARD J, JR	82,500	56,000	15,000	138,500
BELLEMARE NORMAND P	95,600	33,700	15,000	129,300
BELLMORE TIMOTHY	45,100	32,700	15,000	77,800
BENDA DALE T	114,700	32,200	15,000	146,900
BENETTE MARK A	85,000	31,400		116,400
BENNETT JASON	132,500	31,500	15,000	164,000
BENNETT MATTHEW	157,300	130,800	15,000	288,100
BENNETT, BRANDEN S	91,500	29,300	15,000	120,800
BENOIT ALITIA	109,500	32,200	15,000	141,700
BENOIT, AILITIA R.	44,700	31,700		76,400
BENTLEY ERIN	30,300		15,000	30,300
BENTZ DELLA	76,800		21,000	76,800
BENZIGER ERIC C	38,700	31,600		70,300
BERGERON ALBERT	141,500	37,400	21,000	178,900
BERGERON JEFFREY	26,800	32,200	15,000	59,000
BERGERON JOSEPH S	137,100	33,800		170,900
BERGERON KENNETH III	146,300	32,200	15,000	178,500
BERGERON ZAK E	116,300	32,200		148,500
BERNIER DAVID	154,900	33,900	21,000	188,800
BERNIER SHEILA	58,200	32,200	21,000	90,400
BERRY PAUL	24,900		21,000	24,900
BERRY PHILIP H	127,500	22,300	15,000	149,800
BERRY, JEAN	61,200	32,200	15,000	93,400
BERUBE, RAYMOND	42,900		15,000	42,900
BESSEY, RICHARD	157,100	33,000		190,100
BICKFORD ERVING		91,200		91,200
BICKFORD ERVING		76,100		76,100
BICKFORD GEORGE	1,100	21,800		22,900
BICKFORD GEORGE	133,000	86,600	15,000	219,600
BIGELOW SUSAN E	139,300	31,900	15,000	171,200
BILLINGTON JR, SHAWN E	49,200	31,600		80,800
BILODEAU DAVID	157,200	32,200	15,000	189,400
BILODEAU GERARD M	49,000	32,200	15,000	81,200
BILODEAU JULIEN	94,100	31,600	15,000	125,700
BILODEAU, RONALD	22,100		21,000	22,100
BINETTE EVELYN L	23,800	124,000		147,800
BINGELIS MARK	99,100	37,500	15,000	136,600
BISSON JAMES		41,800		41,800
BISSON JAMES R		57,600		57,600
BISSON JAMES R	33,700	31,400		65,100
BISSON JOSHUA L	171,600	40,700		212,300
BISSON MARC W	84,600	32,200	15,000	116,800
BISSON RICHARD		32,200		32,200
BISSON, JAMES	216,900	69,900		286,800
BISSON, JAMES R.	287,100	35,000		322,100
BIZIER DAVID	133,700	36,300	15,000	170,000
BLACK AMANDA N	215,600	33,900		249,500
BLACK CYNTHIA JEAN	70,800		21,000	70,800
BLACK DALE	68,400	43,300	15,000	111,700
BLACK GARY A	111,100	34,800	15,000	145,900
BLACK JENNIFER E	127,300	33,500	15,000	160,800
BLACK KEVIN M	40,500	32,200	15,000	72,700
BLACK LESLIE H	155,200	83,500	15,000	238,700
BLAIS F. VINCENT	83,700		25,000	83,700
BLAIS GARY	98,700	34,800	15,000	133,500

**Assessments as of April 1, 2016**

<b>OWNER</b>	<b>LAND</b>	<b>BUILDING</b>	<b>EXEMPTIONS</b>	<b>TAXABLE VALUE</b>
BLAIS MICHAEL P	148,000	34,900	19,000	182,900
BLAISDELL, GEORGE	86,800		21,000	86,800
BLANCHARD LINDA	42,900	81,800		124,700
BLANCHETTE RICHARD	89,200			89,200
BLANCHETTE ROGER	93,000	32,200	21,000	125,200
BLAZER KEVIN	39,100	60,200		99,300
BLONDIN STEVEN M	86,100	26,800	15,000	112,900
BLOUIN JASON	48,800		15,000	48,800
BLOUIN LEO	24,600		15,000	24,600
BLUE RIDGE PROPERTIES LLC		14,600		14,600
BLUE RIDGE PROPERTIES LLC		14,800		14,800
BLUE RIDGE PROPERTIES LLC		30,600		30,600
BLUE RIDGE PROPERTIES LLC		14,800		14,800
BOBB, JAMES M.	108,100	22,300		130,400
BOC WILLIAM TRUSTEE	105,200	120,500		225,700
BOILARD ADELARD	28,900		15,000	28,900
BOILARD DONALD R	52,600	83,700		136,300
BOISVERT MICHAEL	201,200	48,900	65,000	250,100
BOISVERT PROPERTIES LLC	57,200	31,100		88,300
BOLDUC ARTHUR	160,900	41,400		202,300
BOLDUC ARTHUR		31,700		31,700
BOLDUC ARTHUR A		32,200		32,200
BOLDUC LEO P	72,200	32,300	15,000	104,500
BOLDUC PATRICK		71,800		71,800
BOLEN JIMMIE LISA	137,000	31,600		168,600
BOLTE MICHAEL	44,000	32,300		76,300
BONENFANT GERARD D	114,600	29,000	15,000	143,600
BONSAINT J RONALD		15,500		15,500
BONSAINT RONALD J		37,400		37,400
BOOKER RANDALL	154,900	28,500	15,000	183,400
BOOKER RANDALL S	31,400	30,400		61,800
BOOKER, SEAN	133,800	26,800	15,000	160,600
BORKOWSKI JAMES A	117,400	33,000		150,400
BOSSE THOMAS G	116,800	33,000	15,000	149,800
BOSSEE DAVID	116,200	32,300	15,000	148,500
BOSTON, LYNN S.	208,200	33,000	15,000	241,200
BOUCHARD CATHY	77,100	28,700	15,000	105,800
BOUCHARD JIMMY A	156,700	28,500	15,000	185,200
BOUCHARD LESTER G.	31,200	125,500		156,700
BOUCHARD MAURICE	59,900		15,000	59,900
BOUCHARD RANDY S	64,900	165,400	15,000	230,300
BOUCHER NANCY	33,400			33,400
BOUCHER RICHARD R.	115,000	32,200	21,000	147,200
BOUCHER TIMOTHY	275,000	45,700	15,000	320,700
BOUCHER TIMOTHY	22,300	32,400		54,700
BOUCHER TIMOTHY C	140,700	35,600		176,300
BOUCHER, GARY P	59,100	34,300	15,000	93,400
BOUCHER'S FOOD SERVICES, INC.	168,200	34,300		202,500
BOUGOIN JEAN PAUL	108,300	32,500	15,000	140,800
BOULANGER JILL M	150,300	32,200		182,500
BOULANGER MAURICE	73,200	34,500	21,000	107,700
BOULETTE ROBERT		8,700		8,700
BOULETTE ROBERT L	129,400	86,700	15,000	216,100
BOULETTE SUSANE		14,900		14,900
BOULEY PAULINE	34,000		15,000	34,000
BOURGAULT EUGENE	26,200			26,200
BOURGOIN JOSEPH L	98,100	120,500	21,000	218,600
BOURGOIN LEONARD	91,400	37,900	15,000	129,300
BOURGOIN ROGER JR	67,400	23,200	15,000	90,600
BOURGOIN, BOB	65,500	34,300	15,000	99,800
BOURGOIN, DEREK	63,300	26,100		89,400
BOUSQUET SCOTT	50,000	32,000	15,000	82,000
BOUTIN DAN	9,100			9,100
BOUTIN DANIEL	442,700	371,900		814,600
BOUTIN DANIEL	8,500	33,300		41,800
BOUTIN DANIEL	162,700	33,500		196,200
BOUTIN, DANIEL	24,100			24,100
BOUVIER ZEPHYR	65,000	107,100	21,000	172,100
BOWERS CLAYTON	109,600	34,200		143,800
BOY SCOUTS OF AMERICA		155,800	155,800	155,800
BRACKETT DANIEL B.	43,200	31,600	15,000	74,800
BRACKETT WILLIAM	89,200			89,200
BRADSTREET MICHAEL	62,100	31,600	15,000	93,700
BRAGDON ELAINE M	69,800	20,100	15,000	89,900

**Assessments as of April 1, 2016**

OWNER	LAND	BUILDING	EXEMPTIONS	TAXABLE VALUE
BRAGG JOYCE	54,700	24,600	15,000	79,300
BRAMLETT BRETT A	93,800	33,300	15,000	127,100
BRAULT, CELIA H	73,000	20,100		93,100
BRAULT, ROGER	101,300	39,100		140,400
BRAWN JUSTIN		35,800		35,800
BREAU CHRISTOPHER R.	89,500	35,000		124,500
BRETON DONALD L	68,800	32,500	15,000	101,300
BRETON JASON L	173,500	31,600		205,100
BRETON JOSEPH	105,700	32,200	21,000	137,900
BRETON MARCEL	54,100		21,000	54,100
BREWER JAMES H	139,700	33,100	15,000	172,800
BREWER KEVIN	51,200	22,300		73,500
BREWER KEVIN	94,300	30,300	21,000	124,600
BREWER, ETHEL	27,800			27,800
BRIENZA, PHILLIP III	103,000	31,700		134,700
BRISSETTE, CURTIS C.	228,600	34,800	15,000	263,400
BROUSSEAU CARL A	215,100	30,700		245,800
BROUSSEAU ROBERT	39,400			39,400
BROUSSEAU ROLAND L JR	76,300	31,600	15,000	107,900
BROWELL JAUNITA	61,000	32,800	15,000	93,800
BROWN SR DAVID E.	32,500	32,200	15,000	64,700
BROWN SR DAVID E	194,200	38,200	15,000	232,400
BROWN CHERYL	90,900	32,200	15,000	123,100
BROWN DAVID E SR	39,100	40,700		79,800
BROWN DEZARAE J	65,600			65,600
BROWN F/N/A WARD JILL		2,900		2,900
BROWN KATRINA	38,700		15,000	38,700
BROWN MELISSA	44,500			44,500
BROWN MERTON A III		38,000		38,000
BROWN TIMOTHY	121,900	31,400	21,000	153,300
BRULE RICKY	127,900	47,600	15,000	175,500
BRYANT PAMELA J	88,700	32,400		121,100
BUBIER EVELYN	25,500			25,500
BUBIER WALTER	90,900	30,700	15,000	121,600
BUCK, MATTHEW	196,900	30,700		227,600
BUCKEYE PIPELINE TRANSPORTATION,	133,500			133,500
BUCKINGHAM MICHAEL	109,600	37,500	15,000	147,100
BULICK PAUL		5,300		5,300
BUREAU JANET	176,900	33,700	15,000	210,600
BURNHAM, BRANDON	163,100	43,500		206,600
BURNS, GERALD C	83,000	29,300		112,300
BURNS, TODD M.	161,600	34,300	15,000	195,900
BURRELL KEMOY	27,600			27,600
BURT WAYNE R	80,300	19,300	15,000	99,600
BUSSIÈRE DONALD	91,400	35,900	15,000	127,300
BUTEAU LISA A	117,100	33,200	15,000	150,300
BUXBAUM ALEXANDER	48,100	32,200		80,300
CABRAL ROBERT E	54,900	32,200	15,000	87,100
CAMIRE JACQUELINE M	110,800		21,000	110,800
CAMP DENNIS	106,000	66,900		172,900
CAMPBELL AMY S	75,600	32,600	15,000	108,200
CAMPBELL JENNIFER L	39,200	31,400		70,600
CAMPBELL STELLA M	46,200	28,400		74,600
CAMPOLI JOHN F	80,800	32,400		113,200
CANEDY PAUL	137,300	32,800	21,000	170,100
CANTIN, BRUCE E.	130,200	32,200	15,000	162,400
CAREY KRISTEN	153,000	36,400	15,000	189,400
CARNEY LEO JR	78,800	32,400	15,000	111,200
CARON DANNY L	77,800	32,200	21,000	110,000
CARON DONALD D	221,700	34,000	21,000	255,700
CARON GEOFFREY S	93,800	22,300		116,100
CARON RALPH	112,000	30,700	21,000	142,700
CARON RALPH L	40,100	24,400	21,000	64,500
CARON RICHARD E	179,500	30,700		210,200
CARON ROBERT	36,400	28,400	21,000	64,800
CARON RONALD	34,800		15,000	34,800
CARON RONALD M	110,000	28,500	15,000	138,500
CARON STEVEN H	188,600	36,100	15,000	224,700
CARON, SYLVIA P	47,500	32,200	15,000	79,700
CARPENTIER TERRY	41,100		15,000	41,100
CARPENTIER, EUGENE	26,700		21,000	26,700
CARRIER CARMEN	25,600		15,000	25,600
CARRIER LAURENT	79,900	26,800	15,000	106,700
CARRIER PAMELA	39,300	31,600	15,000	70,900

**Assessments as of April 1, 2016**

OWNER	LAND	BUILDING	EXEMPTIONS	TAXABLE VALUE
CARRIER RAYMOND	22,200		15,000	22,200
CARROLL-BRACKLEY CORY	95,700	20,100		115,800
CARTER JAMES M	145,900	37,900	15,000	183,800
CARVILLE DEBRA R	67,000	31,600		98,600
CASEY CAROL	171,800	28,700	200,500	200,500
CASS WILLIAM C	92,300	28,500	15,000	120,800
CASSIDY THOMAS		36,900		36,900
CASTAGNO, RUTH	51,300		15,000	51,300
CASTONGUAY ANGELA D		41,700		41,700
CASTONGUAY CONNIE J	158,500	31,400	15,000	189,900
CASTONGUAY DENIS	171,500	36,000	15,000	207,500
CASTONGUAY ERIC J.	103,000	30,700		133,700
CASTONGUAY JULIAN	417,300	34,700		452,000
CASTONGUAY JULIEN		31,400		31,400
CASTONGUAY JULIEN		55,100		55,100
CASTONGUAY JULIEN A		31,900		31,900
CASTONGUAY JUSTIN	218,300	31,400	15,000	249,700
CASTONGUAY, BERTHA M	69,200	31,600	21,000	100,800
CASTONGUAY, DENIS A.		2,800		2,800
CASTONGUAY, GARY	79,300	36,700		116,000
CATHANCE HOLDING CO		17,500		17,500
CATHANCE HOLDING CO (MAINE) LLC		96,700		96,700
CATHANCE HOLDING CO LLC		14,600		14,600
CATHANCE HOLDING CO.		16,800		16,800
CATHANCE HOLDING CO. (MAINE)	71,500	149,900		221,400
CATHANCE HOLDING CO. (MAINE) LLC		16,600		16,600
CATHERINE DOLAN, TRUSTEE OF THE	102,400	36,700	15,000	139,100
CATHOLIC CHURCH	1,443,000	45,100	1,488,100	1,488,100
CATHOLIC CHURCH		35,600		35,600
CAVERS PATRICIA	37,700		15,000	37,700
CAYER REBECCA M	148,800	35,300		184,100
CENTRAL MAINE POWER		3,161,700		3,161,700
CHABOT, WAYNE A	122,800	24,600	15,000	147,400
CHADBURN BARBARA J	124,900	32,100		157,000
CHADBURN KEITH A	88,300	22,300		110,600
CHALOUX NORMAND S	100,300	28,500	15,000	128,800
CHAPMAN ERNEST F	45,000	32,200		77,200
CHAREST DANIEL	63,800	132,600	15,000	196,400
CHAREST DANIEL	12,300	27,100		39,400
CHAREST DANIEL	21,700	26,100		47,800
CHAREST DANIEL		13,400		13,400
CHAREST DANIEL	10,100	124,000		134,100
CHAREST JULES J	31,200	33,200	15,000	64,400
CHAREST LIONEL R.	152,400	140,500	21,000	292,900
CHAREST RAYMOND		23,300		23,300
CHAREST RAYMOND	130,000	87,200		217,200
CHAREST, REBECCA	125,800	31,600	15,000	157,400
CHAREST, RICHARD	102,300	81,800		184,100
CHARETTE DANIEL	65,000	31,600	15,000	96,600
CHARETTE RICHARD P	158,800	32,300	15,000	191,100
CHARPENTIER DAVID	34,600		15,000	34,600
CHARPENTIER JOEL E.	25,700	30,200		55,900
CHASE KEVIN	132,400	32,200		164,600
CHASE, KATHRYN	30,900		15,000	30,900
CHEKOVSKY EDWARD JR	83,300	28,500	15,000	111,800
CHERBONNEAU HENRY N	147,400	22,300	15,000	169,700
CHESSIE ANDREW R	179,100	32,500		211,600
CHICK RICHARD & CAROLINE	49,800		15,000	49,800
CHICOINE BRENDA	146,000	34,600	15,000	180,600
CHILDS ARDITH	27,900	30,400	15,000	58,300
CHOINARD DONALD	85,200	28,600	21,000	113,800
CHRISTOPOULOS, WILLIAM JR	36,500		15,000	36,500
CLABBY SUSAN	57,200	30,500		87,700
CLABBY, KATHERINE	48,900	31,600	15,000	80,500
CLARK ALEXCOUS	47,900		15,000	47,900
CLARK DAVID H	134,800	91,600	15,000	226,400
CLARK EVERETT	34,000		15,000	34,000
CLAVETTE BERNICE	46,600	31,600	15,000	78,200
CLAVETTE LUKAS	109,500	20,100		129,600
CLEARCASTLE CORP.	92,300	34,500		126,800
CLEVINGER JOHN	56,800		21,000	56,800
CLEVINGER JOHN A II	119,400	32,600	15,000	152,000
CLIFFORD DANIEL R	122,000	35,300	15,000	157,300
CLIFFORD DEAN	148,200	38,200	15,000	186,400

**Assessments as of April 1, 2016**  
**OWNER**

	<b>LAND</b>	<b>BUILDING</b>	<b>EXEMPTIONS</b>	<b>TAXABLE VALUE</b>
CLIFFORD KENNETH	76,600	39,700	15,000	116,300
CLIFFORD KENNETH A	103,900	38,200		142,100
CLIFFORD LELAND	138,100	43,400	21,000	181,500
CLIFFORD RICHARD	107,200	50,800	15,000	158,000
CLIFFORD WAYNE	160,900	37,300	15,000	198,200
CLIFFORD WAYNE P		43,200		43,200
CLINTON LINDA	91,000	30,700	15,000	121,700
CLOCKEDILE C BYRNES	700	66,200		66,900
CLOUGHERTY HELEN	181,900	27,100		209,000
CLOUTIER JEFFREY S	175,100	31,800		206,900
CLOUTIER MARCEL	33,300	31,600	15,000	64,900
CLOUTIER MAURICE D	63,500	28,500	21,000	92,000
CLOUTIER PAUL R	136,800	33,300		170,100
CLUKEY, RONALD	24,100			24,100
COADY JAMES W	132,700	124,000		256,700
COADY JAMES W	65,500	124,000		189,500
COBB TIA J	100,300	36,400		136,700
COBURN ALBERT L	45,300	31,900		77,200
COBURN JOHN	117,000	98,500	15,000	215,500
COBURN MICHAEL R	109,500	33,000	15,000	142,500
COLBATH, ALISON KATE	30,900	35,700		66,600
COLE ELAINE L	92,700	28,500		121,200
COLE JOSEPH R	120,100	43,900	15,000	164,000
COLEMAN KENNETH D	48,000	32,300	15,000	80,300
COLLINS EDDIE	39,200	31,600	15,000	70,800
COLLINS ERIN	97,500	31,800		129,300
COLLINS PETER	40,200	82,700		122,900
COMMUNITY BAPTIST CHURCH OF		35,900	35,900	35,900
COMMUNITY FREE BAPTIST CHURCH	109,700	22,700		132,400
COMMUNITY FREE BAPTIST CHURCH OF	133,500	1,600	135,100	135,100
CONANT CARL A	39,800	31,600	15,000	71,400
CONARY SEAN M	102,400	32,600		135,000
CONDE MATTHEW N	137,600	31,900		169,500
CONLEY BRIAN C.	120,500	32,900	15,000	153,400
CONNELL GLENN/BARBARA	195,900	36,700		232,600
CONNELL PATRICK A	113,600	68,400		182,000
CONNER GERALD T	88,200	29,300	15,000	117,500
CONNER, JAMES T. & CARLA	51,500		15,000	51,500
CONNORS THOMAS	140,300	26,800	15,000	167,100
COOK DARRYL	75,500	35,600	15,000	111,100
COOK LESLIE J	54,000	81,800		135,800
COOKE KEVIN S	120,100	32,400	15,000	152,500
COOLONG WILLIAM	110,000	32,100	15,000	142,100
COOMBS JOAN M.	48,800	31,600	15,000	80,400
CORBEIL, RODNEY	64,900	28,300	15,000	93,200
CORBIN JOSEPH W	118,700	39,800	15,000	158,500
CORKERY JOSEPH	127,000	32,200	21,000	159,200
CORKUM BARRY	42,100	31,600		73,700
CORNEAU WILFRED R	49,400	32,400	21,000	81,800
CORNELIUS RUBEN E	148,500	38,800	21,000	187,300
CORSON REGINALD	78,700	32,200	21,000	110,900
CORSON STEVEN SR	57,800	37,600	21,000	95,400
COSGROVE JAMES	18,400	40,300	21,000	58,700
COSSABOOM GEORGE	148,400	39,700		188,100
COSTELLO KENNETH C	82,900	28,500		111,400
COTE ARMAND	111,200	32,700		143,900
COTE BERTRAND	36,400			36,400
COTE DENISE G	30,700			30,700
COTE DEREK M	128,600	28,700		157,300
COTE DONALD A	137,000	33,300	21,000	170,300
COTE DONALD M.	40,100	32,800		72,900
COTE EMMANUEL	26,500	30,100	21,000	56,600
COTE JOSEPH	70,000	31,900	15,000	101,900
COTE RICHARD C	63,800	20,100		83,900
COTE ROBERT R.	46,000	30,000		76,000
COTE SEBRINA	124,700	22,300		147,000
COTE, BOBBY	99,200	32,000	15,000	131,200
COTE, FRANCIS	32,600	121,300	15,000	153,900
COTNOIR DENIS R	74,600		15,000	74,600
COTTON JOSHUA A	59,300	32,800		92,100
COUILLARD LEROY	88,600	32,400	21,000	121,000
COULOMBE DANIEL	59,500	31,600	21,000	91,100
COULOMBE PAULA D	35,400	32,000	15,000	67,400
COULOMBE, LORRAINE Y.	101,500	31,100	15,000	132,600

**Assessments as of April 1, 2016**

OWNER	LAND	BUILDING	EXEMPTIONS	TAXABLE VALUE
COUNTRY SIDE MANAGEMENT, INC.	500	32,300		32,800
COURSER DOUGLAS	91,500	35,100	15,000	126,600
COURTEMANCHE CLAIRE	231,300	34,400		265,700
COURTEMANCHE CLAIRE M	129,900	33,400	15,000	163,300
COURTEMANCHE PAUL	20,800	32,200		53,000
COUTURE JAMES	64,300	60,200	15,000	124,500
COUTURE LENA		55,300		55,300
COUTURIER LOUIS	41,900		15,000	41,900
COVIELLO MARIE T	31,200	81,800		113,000
COX ELWIN W	165,600	27,500	21,000	193,100
CRESWELL AMBER L		36,700		36,700
CRESWELL AMBER L.	186,000	32,300		218,300
CROCKER-WILSON JONNA	36,100	81,800		117,900
CROOKER FRANKLIN		30,600		30,600
CROOKER REALTY/EQUIP LLC		201,000		201,000
CROOKER REALTY/EQUIPMENT LLC	302,200			302,200
CROWLEY ANNA M		32,400		32,400
CROWLEY ANNA M		75,900		75,900
CROWLEY ANNA M		118,300		118,300
CROWLEY DENNIS	98,400	30,700	15,000	129,100
CROWLEY JAMERSON M	123,300	22,300		145,600
CROWLEY JOSH	180,000	32,700		212,700
CROWLEY MARIE	98,400	29,300	15,000	127,700
CROWLEY, ANTHONY	42,200	25,200		67,400
CROWLEY, CATHERINE		33,700		33,700
CUFF KIMBERLY J	46,100	32,200		78,300
CULP, CHRISTIAN M.	79,300	24,600	15,000	103,900
CUMBERLAND FARMS	545,300	49,100		594,400
CUMMINGS DANYA	75,200	32,700		107,900
CUMMINGS JOLINE J (LEPAGE)	143,600	21,500		165,100
CURIT BRYAN	122,700	31,800	15,000	154,500
CURIT JAMES	90,600	28,500	15,000	119,100
CURRAN DANIEL	120,600	32,300	21,000	152,900
CURRAN DANIEL	74,100	69,200		143,300
CURRAN JEAN PAUL	115,400	33,600	15,000	149,000
CURRAN MICHAEL	230,600	97,200	15,000	327,800
CURRAN PATRICK D		42,100		42,100
CURRAN PATRICK D	133,800	33,400	15,000	167,200
CURRAN RONALD L		39,600		39,600
CURRAN THEODORE P	155,400	50,300	21,000	205,700
CURRAN, DANIEL		24,300		24,300
CURTIS FRANKIN R		31,400		31,400
CURTIS FRANKLIN	166,900	33,000	15,000	199,900
CURTIS GORDON D		20,500		20,500
CURTIS JOHN C	228,500	31,600	21,000	260,100
CURTIS, FRANKIE L	80,700	32,800		113,500
CUTTING, JAMES L SR		33,400		33,400
CUTTING, JAMES L SR	180,400	61,800	15,000	242,200
CW AMES INC	35,900	32,400		68,300
CYR ALLEN R	122,400	31,900	21,000	154,300
CYR DOMINIC J	227,600	36,800	15,000	264,400
CYR ERICA R	49,700	31,700		81,400
CYR JASON R	215,200	32,900		248,100
CYR JEAN N	125,000	35,100	15,000	160,100
CYR JUDY	101,100	31,400	15,000	132,500
CYR MARC X	91,700	26,800		118,500
CYR MAURICE R	43,100	30,600	15,000	73,700
CYR PATRICK	49,500	28,400		77,900
CYR PATRICK		97,400		97,400
CYR PATRICK	33,800	94,000		127,800
CYR PATRICK	116,300	69,000		185,300
CYR PATRICK R	183,400	89,000		272,400
CYR PATRICK R		28,500		28,500
CYR PATRICK R	39,100	32,800		71,900
CYR PATRICK R	71,000	22,300		93,300
CYR ROBERT M JR	123,500	28,500		152,000
CYR THERESA C	136,400	48,900	15,000	185,300
CYR THERESE	63,300	33,600	21,000	96,900
CYR, BARBARA J.P.	174,400	33,800	15,000	208,200
CYR, WALTER F	43,600	25,300	15,000	68,900
DAGGETT STEVEN	85,200	33,400	15,000	118,600
DAGGETT THOMAS	132,100	33,000	15,000	165,100
DAGNEAU ALBERT T	41,800	28,400		70,200
DAGNEAU LEO	50,700	31,600		82,300

**Assessments as of April 1, 2016**

<b>OWNER</b>	<b>LAND</b>	<b>BUILDING</b>	<b>EXEMPTIONS</b>	<b>TAXABLE VALUE</b>
DAGNEAU LEO II	79,800	28,500	15,000	108,300
DAGNEAU MARK	28,400	26,800	15,000	55,200
DAGNEAU MARK		2,900		2,900
DAGNEAU TRAVIS A	30,500	31,600	15,000	62,100
DAGNEAU, JAMIE J.	53,800	31,600	15,000	85,400
D'AGOSTINO DONALD	75,700	32,700	21,000	108,400
DAIGLE DANIEL	800	37,900		38,700
DAIGLE ROLAND R	68,900	32,000	21,000	100,900
DAIGLE SIM	109,300	33,400	15,000	142,700
DALEY EDWARD J	46,700	34,400		81,100
DALPHONSE DAVID	66,600	36,700	21,000	103,300
D'AMOUR MARY	27,100		21,000	27,100
D'AMOUR RITA	58,300	32,500	15,000	90,800
DAN BOUTIN	16,500		15,000	16,500
DANDRIDGE PENELOPE	105,200	73,700		178,900
DANIELS JOHN	163,100	31,600	15,000	194,700
DANIELS NANCY L	30,800	32,000	15,000	62,800
DANIELS, SYLVIA	24,900		15,000	24,900
DANIS LUCY J.	20,400	60,200		80,600
DARGIE RONALD O	137,200	31,600	15,000	168,800
DARLING JUDITH R	53,000	32,200	15,000	85,200
DAVID PHILIP	16,800			16,800
DAVIDSON TOEBE	120,500	31,600	15,000	152,100
DAVIES SUZANNE	163,100	29,500	65,000	192,600
DAVIS II, JAMES A	51,000	31,600		82,600
DAVIS JAMES	36,500	32,200		68,700
DAVIS JAMES	21,400			21,400
DAVIS JAMES A II	51,800	31,600		83,400
DAVIS JAMES A II	39,700	32,200		71,900
DAVIS JAMES A II	39,600	31,600		71,200
DAVIS JAMES A II	25,100	24,800		49,900
DAVIS JAMES A II	34,600	56,800		91,400
DAVIS JASON	150,300	35,800	15,000	186,100
DAVIS JEROME M	19,100	29,900		49,000
DAVIS JEROME M	414,600	59,800	15,000	474,400
DAVIS JOHN		32,200		32,200
DAVIS JOHN A	126,700	40,000	15,000	166,700
DAVIS MICHAEL J	73,400	33,800	15,000	107,200
DAVIS SCOTT W.	150,100	33,300	15,000	183,400
DAVIS TAMMY	34,800	31,600		66,400
DAVIS, GLENN	46,100		15,000	46,100
DAVIS, JAMES	54,900	33,100		88,000
DAVIS, JASON	40,900	32,200		73,100
DAVIS, JASON E.		64,400		64,400
DAVIS, REBECCA	83,300	33,500		116,800
DAVIS, SHARON	45,400			45,400
DEAD RIVER COMPANY		20,100		20,100
DEAN, JOSEPH H	42,800	33,300	15,000	76,100
DEAN, RICHARD J	53,700	31,600	15,000	85,300
DEDITCH ANDREW		32,500		32,500
DEDITCH ANDREW		184,600		184,600
DEDITCH ANDREW	210,000	39,100		249,100
DEDITCH ANDREW	259,500	98,000		357,500
DEDITCH ANDREW F		118,400		118,400
DEDITCH IRENE	172,500	28,500		201,000
DEEMER WENDY L	43,700	34,600	15,000	78,300
DEFORGE MARCEL SR	121,900	26,800	15,000	148,700
DEGEN TINA	114,100	26,800	15,000	140,900
DELANO DEBBIE	193,500	34,700	15,000	228,200
DELANO DEBBIE		34,200		34,200
DELEHANTY LARRY D		90,500		90,500
DELOGE HEATHER	67,200			67,200
DELORME JOSEPH C B	24,000	100,600		124,600
DELORME JOSEPH C B	119,900	28,500	21,000	148,400
DEMOTTE MARYANNE	16,100		15,000	16,100
DENIS AMES M	262,000	41,800	15,000	303,800
DENNIS DANIEL	23,200	26,300	15,000	49,500
DENNIS MICHAEL	213,400	28,400	15,000	241,800
DENNIS TROY	177,300	33,600		210,900
DERIENZO, VINCENT J	79,600	26,100		105,700
DEROSIER DONALD	89,100	32,000	15,000	121,100
DEROSIER PAUL	102,600	33,700	15,000	136,300
DEROSIER, JEAN PAUL G.	258,700	33,700	15,000	292,400
DEROSIERS ANITA	87,000	29,600	15,000	116,600

Assessments as of April 1, 2016 OWNER	LAND	BUILDING	EXEMPTIONS	TAXABLE VALUE
DESBIENS ROBERT	64,900	31,600	21,000	96,500
DESCHAINÉ BERTRAND	191,000	32,600	15,000	223,600
DESCHAINÉ GARY	39,700	36,600		76,300
DESCHAINÉ GARY	115,700	32,200	15,000	147,900
DESCHAINÉ GARY A	35,200	32,800	15,000	68,000
DESCHAINÉ JOHN J	51,300	31,600		82,900
DESCHAINÉ ROBERT J	203,900	34,800	15,000	238,700
DESCHAINÉ ROSAIRE	516,600	52,800	15,000	569,400
DESCHAINÉ, GARY	4,500	39,600		44,100
DESCHAINES JAMES	24,700		21,000	24,700
DESCHENES RICHARD P	133,500	34,900		168,400
DESJARDINS GUY P	157,000	28,400	15,000	185,400
DESLAURIERS MICHAEL R	88,500	33,900	15,000	122,400
DESLAURIERS MICHAEL TRUSTEE	82,800	26,800		109,600
DEVELOPMENT				
DEVLU REALTY LLC	105,200	29,300		134,500
DEVLU REALTY LLC	157,600	30,900		188,500
DEVOE DAVID	112,800	22,300	15,000	135,100
DIAKOU KAREN	15,100		15,000	15,100
DIAZ CHRISTINA M	108,000	28,500		136,500
DICKINSON DAVID E	42,100	31,900	21,000	74,000
DINSMORE CARL R	31,200	28,500	15,000	59,700
DION DANIEL G	223,900	31,700	15,000	255,600
DIONNE MONA	63,000	32,200	15,000	95,200
DIRIGO WOODLANDS, LLC		59,000		59,000
DOMINI, MICHELLE	120,200	32,500		152,700
DOMINICAN SISTERS	846,400	59,300	905,700	905,700
DONNELL ELIZABETH ANN	27,000		21,000	27,000
DONNELL ZACKERY	28,100			28,100
DONOGHUE ROBERT	211,600	49,800	15,000	261,400
DONOGHUE, ROBERT	55,400	32,200		87,600
DONOVAN, NICHOLAS W	128,200	31,700		159,900
DORMAN ADAM	121,100	33,500	15,000	154,600
DOSTIE KARL A	24,000	32,200	15,000	56,200
DOSTIE STACY	123,400	28,500	15,000	151,900
DOUBLE EAGLE PROPERTIES LLC	103,000	124,000		227,000
DOUBLE EAGLE PROPERTIES, LLC	28,700	32,000		60,700
DOUCETTE KARL	62,900	20,100		83,000
DOUCETTE RICK M	40,800	34,800		75,600
DOUGHTY JAIME	73,200	29,000		102,200
DOUGLASS JASON E	71,700	29,700	15,000	101,400
DOW DAVID D	91,100	33,700	15,000	124,800
DOW FRANK B III	110,400	28,500	15,000	138,900
DOWLING TIMOTHY B	77,700	31,600	15,000	109,300
DOWNEAST DREAM CENTER	290,700	52,900	343,600	343,600
DOYON ASHLEY K	122,900	35,500		158,400
DOYON PAUL	188,400	52,600	15,000	241,000
DOYON RICHARD R		69,600		69,600
DOYON SCOTT	161,200	31,800		193,000
DOYON, RAYMOND PAUL	143,300	34,000	15,000	177,300
DRAIN TERRI	100,900	24,600		125,500
DREW DANA		54,600		54,600
DREW KRISTEL W	202,600	32,200		234,800
DRISCOLL JOHN W	37,300	31,600	15,000	68,900
DUBE ALICIA P		34,300		34,300
DUBE CONRAD		31,600		31,600
DUBE CONRAD	13,300	32,500		45,800
DUBE CONRAD	29,500	31,400		60,900
DUBE CONRAD	20,000	31,700		51,700
DUBE CONRAD	48,100	31,600		79,700
DUBE CONRAD	21,500	31,400		52,900
DUBE CONRAD	39,400	31,700		71,100
DUBE CONRAD	35,900	31,600		67,500
DUBE CONRAD	14,300			14,300
DUBE CONRAD	39,500			39,500
DUBE CONRAD		28,500		28,500
DUBE CONRAD	38,800	31,600		70,400
DUBE CONRAD		3,400		3,400
DUBE CONRAD	30,300	45,400		75,700
DUBE CONRAD	101,400			101,400
DUBE CONRAD		3,300		3,300
DUBE CONRAD	21,800	31,600		53,400
DUBE CONRAD	23,400	28,500		51,900
DUBE CONRAD		28,500		28,500

**Assessments as of April 1, 2016**

<b>OWNER</b>	<b>LAND</b>	<b>BUILDING</b>	<b>EXEMPTIONS</b>	<b>TAXABLE VALUE</b>
DUBE CONRAD		3,400		3,400
DUBE CONRAD	17,200			17,200
DUBE CONRAD		72,900		72,900
DUBE CONRAD		28,500		28,500
DUBE CONRAD		39,500		39,500
DUBE CONRAD	18,100	31,400		49,500
DUBE CONRAD	252,700	30,700		283,400
DUBE CONRAD		27,300		27,300
DUBE CONRAD	23,100	31,600		54,700
DUBE CONRAD	23,300	31,700		55,000
DUBE CONRAD	22,900			22,900
DUBE CONRAD		90,800		90,800
DUBE CONRAD	52,100	31,600		83,700
DUBE CONRAD	12,300	32,200		44,500
DUBE CONRAD	15,100	31,600		46,700
DUBE CONRAD J		32,800		32,800
DUBE CONRAD J	7,500	39,400		46,900
DUBE CONRAD J	172,700	39,400	15,000	212,100
DUBE CONRAD J		61,000		61,000
DUBE CONRAD J	25,200	31,600		56,800
DUBE CONRAD J JR		143,100		143,100
DUBE CONRAD J.	49,300	32,600		81,900
DUBE CONRAD JR	68,400	26,200		94,600
DUBE CONRAD JR	79,900	35,300	15,000	115,200
DUBE CRAIG S	37,000	40,800		77,800
DUBE GLEN	184,600	95,000	15,000	279,600
DUBE GLEN		17,800		17,800
DUBE GLEN	33,400	32,700		66,100
DUBE GLEN	26,900	32,200		59,100
DUBE GLEN		92,100		92,100
DUBE GLEN	31,200	31,000		62,200
DUBE GLEN E		16,300		16,300
DUBE GLEN E		16,200		16,200
DUBE GLEN E		16,200		16,200
DUBE GLEN E		16,200		16,200
DUBE GLEN E		16,400		16,400
DUBE GLEN E		16,100		16,100
DUBE GLEN E		16,200		16,200
DUBE GLEN E		16,100		16,100
DUBE GLEN E		15,900		15,900
DUBE GLEN E	29,900	32,200		62,100
DUBE GLEN E		15,900		15,900
DUBE GLEN E		16,300		16,300
DUBE JOHN	94,200	38,200	15,000	132,400
DUBE KENNETH JR	82,300	30,000	15,000	112,300
DUBE RONDA	26,600		15,000	26,600
DUBE SAGELEE RAIN	20,300	31,600		51,900
DUBE SANDRA L	33,500	31,600		65,100
DUBE SANDRA L	41,400	34,200		75,600
DUBE SUZANNE P		38,400		38,400
DUBE SUZANNE P	106,900	33,200	15,000	140,100
DUBE SUZANNE P.		41,400		41,400
DUBE, GLEN E	42,400	31,600		74,000
DUBE, KRISTY L.	69,700	32,500	15,000	102,200
DUBOIS DANIEL	48,800	31,600		80,400
DUBOIS DANIEL A	118,200	48,400		166,600
DUBOIS NORMAND L	68,600	34,200		102,800
DUBOIS PHYLLIS	71,200	26,800	15,000	98,000
DUBOIS RICHARD N. SR.	18,200	31,600		49,800
DUBOIS ROGER	25,300	32,200	15,000	57,500
DUBOIS SYLVIA	39,700	32,400	15,000	72,100
DUBUC GARY	54,800	31,600	15,000	86,400
DUBUC JAMES	18,800	31,400	21,000	50,200
DUCHESNEAU RICHARD	197,900	33,700	15,000	231,600
DUCHETTE LAURA	52,500	31,600		84,100
DUDLEY RAMIE L	52,000	34,300	15,000	86,300
DUFAULT BRIAN S	204,000	32,200	15,000	236,200
DUFOUR, VICTOR	32,200		15,000	32,200
DUGUAY GERARD N SR	46,500	36,200	15,000	82,700
DUGUAY GERRY JR.	156,300	35,600	15,000	191,900
DUGUAY SCOTT J	90,500	32,300	15,000	122,800
DULAC ALBERT H	116,400	28,500	21,000	144,900
DUMAIS MARC G	107,600	25,600		133,200
DUMAIS PAUL	155,100	40,500	15,000	195,600

**Assessments as of April 1, 2016**  
**OWNER**

	<b>LAND</b>	<b>BUILDING</b>	<b>EXEMPTIONS</b>	<b>TAXABLE VALUE</b>
DUMAIS PAULINE	100,400	28,500	21,000	128,900
DUMAIS, ALEXANDER M.	105,900	28,500		134,400
DUMAIS, RICHARD W	44,000	32,000	15,000	76,000
DUNCAN MARA-BETH	50,300	33,500	15,000	83,800
DUNCAN, BRIAN F	158,000	33,600		191,600
DUNLAP EUGENE	29,500		21,000	29,500
DUNNE JOSEPH	98,500	24,600		123,100
DUNNE, JOSEPH	140,600	33,500		174,100
DUNNE, MARGARET	27,600	58,000		85,600
DUQUESNOY JOAN	130,000	102,300	15,000	232,300
DUQUESNOY JOAN		74,100		74,100
DUQUETTE MARK R	158,500	32,700	15,000	191,200
DUQUETTE MARK R	65,100	32,400		97,500
DUQUETTE ROBERT A SR	103,500	29,300	15,000	132,800
DWINAL ROBERT MARILYN	96,100	39,900		136,000
DWYER NORRIS		84,800		84,800
E J ENTERPRISES LLC	35,100	31,400		66,500
E.J ENTERPRISES, LLC	37,000	28,400		65,400
EAST LEWIS HARRY JR	66,200	31,600		97,800
ECKER ELAINE J	32,100	31,600	15,000	63,700
EDDY TODD J	50,200	33,500		83,700
EDGECOMB THOMAS		31,700		31,700
EDGECOMB THOMAS M	107,900	32,100		140,000
EDGERLY RONALD D	177,900	32,300	15,000	210,200
EDWARDS ALTON	183,700	32,000	15,000	215,700
EDWARDS ALTON A		16,600		16,600
EDWARDS RICHARD B	67,700	32,900	15,000	100,600
EDWARDS RICHARD B		13,000		13,000
EDWARDS ROSALIE A.	79,200	20,100	15,000	99,300
EDWARDS WILLIAM	128,600	38,700	15,000	167,300
EJ ENTERPRISES LLC	39,300	28,300		67,600
EJ ENTERPRISES LLC		32,400		32,400
EJ ENTERPRISES LLC		28,300		28,300
ELLIOTT PAUL & CAROL	22,200			22,200
ELLSWORTH DISTRIBUTORS		36,000		36,000
ELLSWORTH RAYMOND TRUSTEE	134,200	49,800	15,000	184,000
ELWELL ROBERT F JR	14,200	26,100		40,300
EMOND NORMAND R	58,900	81,800		140,700
ERIN GIWER	91,200	34,200	15,000	125,400
ESSEX NANCY L	56,200	120,500		176,700
ESTABROOK VAUGHN P	103,100	31,600	21,000	134,700
ESTES NORMAN J	133,400	29,300	15,000	162,700
EVANS KEITH	137,000	28,400	65,000	165,400
FAHEY KELSIE ANN	213,900	36,100		250,000
FAIRPOINT COMMUNICATIONS	24,100			24,100
FALLON CHARLES JR	149,800	29,300	15,000	179,100
FARLEY PETER	49,600	32,400		82,000
FARNUM KENNETH W	97,900	31,400	15,000	129,300
FARRELL MICHAEL		14,500		14,500
FARRINGTON ROBERT F	10,000	67,500		77,500
FAVREAU DAVID	145,700	39,800	15,000	185,500
FAVREAU THERESA	36,700	54,200		90,900
FD GROUP 2 LLC	537,000	39,500		576,500
FEBLES ROSALINA	52,500	31,600	15,000	84,100
FEELY LORETTA	91,000	37,000		128,000
FELDMAN LOREN E	39,200		21,000	39,200
FENIMORE DONALD	39,100	89,500		128,600
FERGUSON GEORGE A	159,200	92,000	15,000	251,200
FERLAND ANTONIO R	78,700	28,500		107,200
FERNALD RAY	29,800		15,000	29,800
FERRARA, DONALD	151,200	91,600		242,800
FICKETT ROGER	33,200	23,000	21,000	56,200
FIELD, MAURICE F	47,100	31,600		78,700
FIELDERS CHOICE SABATTUS LLC	123,800	36,400		160,200
FIELDS ROBERT	42,200		15,000	42,200
FILLION RICHARD R JR	135,500	32,200	15,000	167,700
FILLION TAYLOR	110,000	26,800		136,800
FIRTH, BENJAMIN	154,500	39,500	15,000	194,000
FISH JASON	257,400	35,900	15,000	293,300
FISHER VERONICA ANN	123,000	33,700	15,000	156,700
FISHER ALDEN	232,900	58,900	15,000	291,800
FISHER ALDEN		21,200		21,200
FISHER ALDEN		3,100		3,100
FISHER ALDEN	88,700		15,000	88,700

**Assessments as of April 1, 2016**

OWNER	LAND	BUILDING	EXEMPTIONS	TAXABLE VALUE
FISHER ALDEN		8,100		8,100
FISHER ALDEN	1,300	5,700		7,000
FISHER ALDEN		6,400		6,400
FISHER CARMEN	144,600	32,500		177,100
FISHER DORIS	106,900	63,800	21,000	170,700
FISHER J. AMANDA	151,300	35,800	15,000	187,100
FISHER JAMES	196,500	33,000		229,500
FISHER JOSEPH E III	124,100	33,300		157,400
FISHER KENNETH	49,800	31,600	15,000	81,400
FISHER PAMELA A	133,000	32,300	15,000	165,300
FISHER, ALDEN		1,200		1,200
FISHER, ALDEN		1,000		1,000
FISHER, ALDEN		36,800		36,800
FISHER, ALDEN		5,700		5,700
FISHER, ALDEN		22,400		22,400
FISHER, ALDEN		77,400		77,400
FITZGERALD ROBERT	34,600	31,400		66,000
FITZSIMMONS KEVIN P	113,800	26,800	15,000	140,600
FLAHERTY CIPPA J	111,100	40,100		151,200
FLAHERTY GENE	195,900	42,100	15,000	238,000
FLAHERTY HILLIARY A	43,900		15,000	43,900
FLUKER LINDA	100,700	32,400	15,000	133,100
FOISY KENNETH	35,500		15,000	35,500
FOISY KENNETH JR		34,500		34,500
FOISY, KAYLA	63,100	31,600		94,700
FONGEMIE REAL	29,600	40,700	15,000	70,300
FONTAINE DENISE	32,900		15,000	32,900
FORTIER RAYMOND	6,000	33,900		39,900
FORTIER REBECCA A	189,100	33,400	15,000	222,500
FORTIER ROGER J	119,600	51,400	15,000	171,000
FORTIER ROLAND	167,000	36,000	15,000	203,000
FORTIER THERESA	81,800	53,800	15,000	135,600
FORTIER THERESE		3,100		3,100
FORTIN DANIEL		33,900		33,900
FORTIN DANIEL A	13,300	30,800		44,100
FORTIN DANIEL A	55,800	31,400		87,200
FORTIN GAIL	111,400	28,500	15,000	139,900
FORTIN MICHAEL	16,800	30,200		47,000
FORTIN MICHAEL	64,300	32,200	21,000	96,500
FORTIN MICHELINE L TRUSTEE	135,300	33,000		168,300
FORTIN MICHELINE L TRUSTEE	256,100	32,200	15,000	288,300
FORTIN REGINALD	108,800	31,600	21,000	140,400
FORTIN ROLAND L TRUSTEE	139,800	22,300		162,100
FOSS RONALD	52,300		15,000	52,300
FOSTER DENNIS M	44,900	31,600	15,000	76,500
FOSTER MICHAEL	167,200	22,300	21,000	189,500
FOSTER ROBERT JR	116,500	28,600	15,000	145,100
FOSTER TIMOTHY	104,100	32,400	15,000	136,500
FOSTER, BRIAN D	155,300	30,100		185,400
FOUR STORY		40,100		40,100
FOUR- STORY CORP	52,600	31,600	15,000	84,200
FOURNIER DAVID	86,000	161,000		247,000
FOURNIER DON	164,700	34,900	15,000	199,600
FOURNIER JOAN M & DONAT L	78,900	33,400	21,000	112,300
FOURNIER JUDY	112,100	32,200	15,000	144,300
FOURNIER MICHELLE	38,300	31,600	15,000	69,900
FOURNIER THOMAS	54,300	38,300	15,000	92,600
FOX RUN MOBILE HOME SALES	41,400			41,400
FOX RUN MOBILE HOME SALES INC.	31,100	29,300		60,400
FOX, BETH	34,300			34,300
FOX STEVEN M	120,600	69,200	15,000	189,800
FRANCO ANTHONY S	90,400			90,400
FRANKENBERGER JULIE A	52,600	31,600	15,000	84,200
FRECHETTE ALDEE	23,300	31,600	15,000	54,900
FRECHETTE JOSEPH A	104,200	20,100	21,000	124,300
FRECHETTE JOYCE	44,500		15,000	44,500
FRECHETTE MYLINDA R	119,900	28,300		148,200
FREEMAN CHARLES	40,200	33,700		73,900
FREEMAN JEFF	136,700	37,900	15,000	174,600
FRENCH RICHARD P.	102,200	29,300	15,000	131,500
FROST CLAUDETTE	104,800	28,500	15,000	133,300
FROST PETER R.		2,300		2,300
FUGERE ROBERT H	118,900	32,200	15,000	151,100
FURIA TERRI	102,300	37,300	15,000	139,600

**Assessments as of April 1, 2016**

<b>OWNER</b>	<b>LAND</b>	<b>BUILDING</b>	<b>EXEMPTIONS</b>	<b>TAXABLE VALUE</b>
FURLONG LEA/RICHARD/JOAN	102,800	32,400	15,000	135,200
FURTHMILLER GALE E & SHIRLEY A	136,600	33,600		170,200
GADWAY RICHARD	116,900	22,300	15,000	139,200
GAGNE GERARD	117,000	32,200	21,000	149,200
GAGNE HEATHER	18,600		15,000	18,600
GAGNE LAURA M	106,600	28,900	15,000	135,500
GAGNE MICHAEL P	149,100	33,200	15,000	182,300
GAGNE, DANIEL R	138,400	33,400		171,800
GAGNON GEORGE JR	95,300	33,700	15,000	129,000
GAGNON LEO F.	122,100	32,200	15,000	154,300
GAGNON LINDA	26,700	30,400	15,000	57,100
GAGNON RODNEY	71,100	33,000	15,000	104,100
GAGNON, DEREK D	147,300	35,200	15,000	182,500
GALARNEAU JOSEPH	120,700	32,300	15,000	153,000
GALILPEAU FRANCIS	107,500	38,200	21,000	145,700
GALILPEAU FRANCIS P	2,700	78,800		81,500
GALPEAU JEFFREY	176,600	31,700	15,000	208,300
GALLAGHER DONNA	70,100	32,200		102,300
GAMACHE DANIEL	207,300	32,900	15,000	240,200
GAMACHE JASON	114,400	31,600	15,000	146,000
GAMACHE REUBEN	21,900		21,000	21,900
GAMACHE, RAYMOND E	200,900	33,300	21,000	234,200
GAMAGE DALE	191,200	34,800	15,000	226,000
GAMRAT DARLENE E.B.	44,200	31,700		75,900
GANNON NICHOLAS	209,400	32,300	15,000	241,700
GARANT LISA M	61,000	32,800		93,800
GARDEN HEIGHTS ASSOCIATES		11,200		11,200
GARDEN HEIGHTS ASSOCIATES	1,190,900	74,600		1,265,500
GARDINER WILLIAM R	39,700	32,400	21,000	72,100
GARNETT BRUCE JR	175,300	32,200		207,500
GAUTHIER ADAM	44,100		15,000	44,100
GAUTHIER BRUNO & TINA	129,200	95,600	15,000	224,800
GAUTHIER JACQUELINE	36,700	32,300	21,000	69,000
GAUTHIER RANDALL E	69,700	44,900	15,000	114,600
GAUTHIER ROBERT W. JR.	1,900	36,400		38,300
GAUVIN ROSS		36,200		36,200
GAYTON JOHN	103,100	32,200	15,000	135,300
GAYTON KENNETH N.	52,200	32,200	15,000	84,400
GAYTON RANDOLPH	33,900	33,900		67,800
GAYTON ROBERT JR	129,200	24,600	15,000	153,800
GAYTON ROBERT/ASHLEY	165,400	28,300	15,000	193,700
GELINAS, CRAIG R	220,100	33,000		253,100
GEMME, PAULINE R.	47,200			47,200
GENDREAU WILLIE	16,500		15,000	16,500
GENDRON ANTHONY	123,400	32,200	15,000	155,600
GENDRON DAVID M	171,200	29,600		200,800
GENDRON DOLARD	76,100	133,800		209,900
GENDRON MICHAEL		30,200		30,200
GENDRON MICHAEL	136,100	32,200		168,300
GENDRON MICHAEL	171,300	36,200		207,500
GENDRON MICHAEL	163,300	33,500		196,800
GENDRON MICHAEL		25,800		25,800
GENDRON MICHAEL	79,000	33,600		112,600
GENDRON MICHAEL B.		5,600		5,600
GENDRON THERESA		33,500		33,500
GENDRON, MICHAEL	202,000	36,200		238,200
GENDRON, MICHAEL	206,300	36,200		242,500
GENSURE DONALD	56,600	39,400	15,000	96,000
GENSURE DONALD JR	19,900	37,600	21,000	57,500
GEOFFROY JAIME L	35,100	31,700	15,000	66,800
GEORGE, KAREN	81,600	34,800		116,400
GERBER VIOLET	18,100		15,000	18,100
GERVAIS JOHN R.	12,900	81,800		94,700
GERVAIS MICHAEL	148,600	36,200	15,000	184,800
GETCHELL WALTER N	46,600	32,400	15,000	79,000
GIASSON RONALD	99,300	28,400	15,000	127,700
GIASSON, RENEE	115,600	33,600		149,200
GIBSON LESLIE E	145,600	33,400		179,000
GIGUERRE DENISE D	49,600	22,100	15,000	71,700
GIGUERRE MARIE	102,400	133,800	21,000	236,200
GILBERT DAVID G	168,200	28,500	15,000	196,700
GILBERT REMI R.	166,100	32,400	15,000	198,500
GILBERT, LOUIS	57,000	31,600		88,600
GILBRIDE LAURA D	107,700	32,200	15,000	139,900

**Assessments as of April 1, 2016**

<b>OWNER</b>	<b>LAND</b>	<b>BUILDING</b>	<b>EXEMPTIONS</b>	<b>TAXABLE VALUE</b>
GILE, CONSTANCE	41,900	28,500		70,400
GILKS DON C JR	166,700	37,500		204,200
GILKS RICHARD	53,800	31,600		85,400
GILL PETER	82,500	22,100	15,000	104,600
GILLESPIE BART T	81,700			81,700
GILMAN JOSHUA M	26,400	32,200		58,600
GILMAN VIRGINIA L	90,200	33,700	15,000	123,900
GILMOUR KERRY	46,800	31,600		78,400
GIONET TIMOTHY	38,700	31,400	15,000	70,100
GIRARD RAYMOND	23,100		15,000	23,100
GLADU GINETTE A TRUSTEE		13,100		13,100
GLC REAL ESTATE LC	18,000	33,100		51,100
GLC REAL ESTATE LLC	28,500	32,200		60,700
GLC REAL ESTATE LLC	15,100	28,500		43,600
GLC REAL ESTATE LLC	35,600	28,500		64,100
GLC REAL ESTATE LLC	57,400	31,600		89,000
GLC REALESTATE LLC	133,800	30,200		164,000
GLEN DUBE EXCAVATION INC		59,100		59,100
GLEN DUBE EXCAVATION INC	44,000	33,800		77,800
GLEN DUBE EXCAVATION INC	30,100			30,100
GLEN DUBE EXCAVATION INC		52,600		52,600
GLEN DUBE EXCAVATION INC	38,800	36,300		75,100
GLEN DUBE EXCAVATION INC	93,800	162,100		255,900
GLEN DUBE EXCAVATION INC		54,300		54,300
GOBEIL, ROBERT E TRUSTEE	28,800	57,100		85,900
GODDARD ROBERT	48,500	32,500	15,000	81,000
GODIN LARRY B	50,400	31,600	19,000	82,000
GODIN LISA	37,600	28,500	15,000	66,100
GODIN, LARRY	27,500			27,500
GOGAN VINCENT E	113,200	20,100		133,300
GOLOB CORY M	82,500	34,100	15,000	116,600
GOMES, JOY A	72,600	22,300		94,900
GORDON BRADLEY	37,800		15,000	37,800
GORMAN, HARRY R	182,800	24,600	21,000	207,400
GOSSELIN DOROTHY	125,300	29,400	15,000	154,700
GOSSELIN RICHARD N	108,500	32,000	15,000	140,500
GOTT DAVID F	109,200	31,900	15,000	141,100
GOUCHER STEVEN G	115,100	33,400	15,000	148,500
GOULET DAN	21,000	31,600	15,000	52,600
GOULET GLORIA		32,400		32,400
GOULET GLORIA	9,800	31,700		41,500
GOULET PAUL N	44,900	39,400	15,000	84,300
GOULET RAYMOND E	112,700	35,500	15,000	148,200
GOULET RAYMOND E & MICHAEL	168,400	35,100		203,500
GOULET RAYMOND E II & MICHAEL	97,700	31,500	15,000	129,200
GOULET ROBERT R.	107,300	28,500	15,000	135,800
GOULET, ROBERT J	178,800	34,900	21,000	213,700
GOULETTE NELLIE	27,000			27,000
GOVE PAMELA	100,700	94,700	15,000	195,400
GOWELL ANTHONY/MARYANN	214,200	135,800	15,000	350,000
GOWELL CHRISTOPHER J	152,000	32,600	15,000	184,600
GOWELL CINDY L	53,200	31,400	15,000	84,600
GOWELL GEORGE	74,600	29,500		104,100
GOWELL GEORGE M	33,700	24,600	15,000	58,300
GOYETTE MARCEL A & IRENE	125,500	35,300	21,000	160,800
GRAHAM JUSTIN R	93,500	31,700		125,200
GRAHAM PHYLLIS	37,500		15,000	37,500
GRANGER GEMMA	38,100		15,000	38,100
GRANT DENZEL	97,300	32,400	15,000	129,700
GRASS ALAN G	130,700	32,500	15,000	163,200
GRASS, MICHELE S	135,200	94,800	15,000	230,000
GRAUL RICHARD	113,400	32,800	21,000	146,200
GRAVEL DENISE S	100,500	32,200	15,000	132,700
GRAVEL GERARD A	32,400		21,000	32,400
GRAY RACHAEL	120,100	36,100	21,000	156,200
GRAZIANO MARY JANE	195,800	31,700		227,500
GREEN DAVID M	60,700	31,600		92,300
GREEN RYAN	140,500	33,100	15,000	173,600
GREEN, DAVID	125,000	31,600		156,600
GREGOIRE PAULINE Y	143,800	32,200	21,000	176,000
GRENIER DAVID B	167,500	30,300	15,000	197,800
GRENIER ROGER	31,300		15,000	31,300
GRENIER ROGER A.		31,700		31,700
GRIFFIN TONY F	81,000	22,300		103,300

**Assessments as of April 1, 2016**

OWNER	LAND	BUILDING	EXEMPTIONS	TAXABLE VALUE
GRIFFIN, RONALD E	50,000	31,600		81,600
GRIMARD YVAN A	98,600	36,700	15,000	135,300
GRIMMEL DIANNA	22,200	32,200	15,000	54,400
GRIVOIS, TERRY	51,100		15,000	51,100
GRONDIN GERARD H	270,900	57,600	15,000	328,500
GRONDIN GUY	254,300	41,400	15,000	295,700
GRONDIN LAURENT	280,200	60,000	15,000	340,200
GRONDIN MARK	128,400	32,300	15,000	160,700
GROSS DAVID L	35,500	30,400	15,000	65,900
GUAY THOMAS L	118,800	33,700		152,500
GUENETTE RAYMOND	105,900	32,800	15,000	138,700
GUENETTE RICHARD R	124,800	40,800		165,600
GUERETTE DANIEL	107,600	133,800		241,400
GUERETTE DANIEL A	117,800	120,500	15,000	238,300
GUERIN MICHAEL	25,400		15,000	25,400
GUERTIN MONA	53,700	120,500	15,000	174,200
GUILFORD STEWART A	103,500	29,300	15,000	132,800
GUIMOND AMANDA R	142,300	32,400		174,700
GUIMOND HEINZ	151,700	33,200	15,000	184,900
GUIMOND RICHARD R	160,700	33,400	15,000	194,100
GUSTAFSON JILL	162,300	31,800		194,100
GUSTIN(FNA MILLER) GAIL M	119,300	26,100		145,400
GUSTUS RICKY L	117,600	43,600	15,000	161,200
GUTHRO JANE E	160,200	92,800		253,000
GUY HART ENTERPRISES INC	61,300	31,600		92,900
GUY HART ENTERPRISES, INC.	42,400	35,200		77,600
GUY KERRI A.	112,500	33,100	15,000	145,600
HACKEL EDWIN	34,900	28,500	21,000	63,400
HAHNEL RICHARD	72,100	96,800	15,000	168,900
HAGGERTY TIMOTHY & CHERYL	67,400	32,000		99,400
HAINES JESSICA L	34,700	31,600	15,000	66,300
HALL BURL B	100,700	33,200	15,000	133,900
HALL NAOMI J	62,100	31,600		93,700
HALL ROBERT W. SR.	86,100	31,700	15,000	117,800
HALL STEPHEN A	84,100	89,200	15,000	173,300
HAM CHRYSTY	144,700	34,000	15,000	178,700
HAM GARY E	40,200	136,800	15,000	177,000
HAM LORI E	46,200	34,800	15,000	81,000
HAMBYS DARRELL & TRACY	18,200			18,200
HAMILTON JEAN	43,300		15,000	43,300
HAMM HOWARD F	83,300	31,600	15,000	114,900
HANLIN RICHARD W	197,500	33,300	15,000	230,800
HANLIN RICHARD W		32,300		32,300
HANNAN FREDERICK	59,300	31,600		90,900
HANNIGAN, III JAMES A	125,000	31,600	15,000	156,600
HANNING MELISSA SUE	140,800	33,900	15,000	174,700
HANNON BRENDA J (LESSARD)	33,700	32,300		66,000
HANSON JENNIE	113,600	32,300		145,900
HANSON LORIE A	90,800	22,300		113,100
HARDIMAN ROBERT M	31,100	82,700		113,800
HARLOW STEVE	42,400	32,300	15,000	74,700
HARLOW, BARBARA	28,000		21,000	28,000
HARPER BRIAN	88,300	30,200	15,000	118,500
HARPER CHRISTOPHER L.	122,100	32,300	15,000	154,400
HARRINGTON JAMES/ROSEMARY	59,200	133,800		193,000
HARRIS DAVID K		33,500		33,500
HARRISON SUSAN J.	154,200	33,400		187,600
HARRY CONWAY POST #135 AM LEGN	158,100	23,500	181,600	181,600
HART ROGER W	47,500	32,300	15,000	79,800
HARTIGAN THOMAS	106,700	66,900		173,600
HARTIGAN THOMAS	246,400	26,800		273,200
HARTLEY GERARD P	59,600	37,400	21,000	97,000
HARTLEY PETER B	74,900	22,300	15,000	97,200
HARTLEY TAMRA BYRON & CAMERON	30,800	40,800		71,600
HARTLEY TAMRA BYRON & CAMERON		28,300		28,300
HARTLEY TAMRA BYRON & CAMERON		10,800		10,800
HARTLEY TAMRA BYRON & CAMERON		12,400		12,400
HARTLEY, GERALD P		61,300		61,300
HARVEY KENNETH E	127,500	31,600	15,000	159,100
HARVIE LEONARD	105,600	32,500	15,000	138,100
HASELTINE ACE		21,200		21,200
HASELTINE ACE		20,800		20,800
HATALA BRIAN	216,000	40,700	15,000	256,700
HATCH AMY	107,400	32,200		139,600

**Assessments as of April 1, 2018**

OWNER	LAND	BUILDING	EXEMPTIONS	TAXABLE VALUE
HAUGHEY, REBECCA G.	139,100	31,600	15,000	170,700
HAYMAN NICHOLE	26,100	20,100		46,200
HAZEN JENNIFER L	174,800	36,600	15,000	211,400
HEDLUND FLORENCE	201,700	44,900	21,000	246,600
HEMENWAY CHRISTIAN	205,500	32,200	15,000	237,700
HENRY BERTRAM H		41,600		41,600
HENRY KAREN	40,000	32,400	15,000	72,400
HERBERT CORAL	76,500		21,000	76,500
HERBERT, ROBERT P JR	41,600			41,600
HERMAN, TIMOTHY L	155,100	32,300	15,000	187,400
HERRICK RONALD W	74,000	37,800	15,000	111,800
HERRICK RONALD W	126,800	32,200		159,000
HERSEY SHIRLEY	45,400	28,400		73,800
HESKETH WAYNE	94,400	33,400	21,000	127,800
HEUER ROBERT J & ELIZABETH A	149,500	32,400		181,900
HEYWARD LISANNE K	75,900	33,700	15,000	109,600
HIGGINS PETER	102,500	28,500	15,000	131,000
HILB JAMES K.	114,000	33,400	15,000	147,400
HILL ALAN R	173,000	32,200		205,200
HILL APRIL	139,700	35,200	15,000	174,900
HILL VIEW MINI BARNS	35,900			35,900
HILLIARD BRANDY	82,300	29,900	15,000	112,200
HILLSIDE ROADOWNERS ASSOC		2,900		2,900
HILTON FRANK W.	32,100		15,000	32,100
HILTS, BENJAMIN	48,500	32,700		81,200
HINCKLEY JENNIFER M	46,600	32,000		78,600
HINDS SANDRA M	261,800	33,700	15,000	295,500
HINES, MAUREEN	35,700	31,600	15,000	67,300
HINKLEY CLARENCE JR	78,000	26,800	21,000	104,800
HINKLEY DAVID	17,300	32,200		49,500
HINKLEY JAMES	56,400	22,100	15,000	78,500
HINKLEY LEON	336,300	46,200	15,000	382,500
HINKLEY LEON		21,800		21,800
HINKLEY LEON A		9,100		9,100
HINKLEY LEON A		4,300		4,300
HINKLEY LEON A.	139,300	26,200		165,500
HINKLEY LORETTA	129,300	85,600	15,000	214,900
HINKLEY, LEON A	18,800	32,200		51,000
HINKLEY, LEON A		103,300		103,300
HINKLEY, LEON A		4,500		4,500
HINKLEY, NOEL A	89,100	30,600		119,700
HIX VALERIE	50,200	32,200	15,000	82,400
HLISTER ANDREW M	68,700	161,000	15,000	229,700
HLISTER JENNIFER A	45,500	29,000		74,500
HLISTER MICHAEL	38,800		15,000	38,800
HOBART COZE E	28,600	34,800		63,400
HOBBS JR, DONALD F	135,600	42,200		177,800
HOLBROOK ANDREW	32,400	96,100	15,000	128,500
HOLMER BARBARA K.		50,000		50,000
HOLMES JONATHAN	101,100	22,200	15,000	123,300
HOLT ERIC	18,500	31,600	15,000	50,100
HOOD RYANN DEE	46,400	44,000		90,400
HORR ERNEST H.	77,900	32,400		110,300
HOSTE KASIE L	117,500	32,100		149,600
HOULE PETER	20,700		15,000	20,700
HOULIHAN, MICHAEL S.	66,500	24,600		91,100
HOWES JOHN C	151,000	22,300	15,000	173,300
HSBC BANK USA NA	137,400	32,200		169,600
HUBBARD TIMOTHY	93,500	26,800	15,000	120,300
HUNTER JACK	177,700	31,600	21,000	209,300
HUNTINGTON NANCY D	98,200	32,300	15,000	130,500
HURD BENJAMIN		4,200		4,200
HURD BENJAMIN		31,700		31,700
HURD BENJAMIN		36,900		36,900
HURD BENJAMIN		42,100		42,100
HURD BENJAMIN D	198,900	90,700	15,000	289,600
HURD, JASON A	160,900	33,000	15,000	193,900
HURLEY RUSSELL	202,900	40,900	15,000	243,800
HUSSEY ROBERT J	59,600	33,200	15,000	92,800
HUTCHINSON, DELORA M	195,300	46,600		241,900
HYDE KATIE L	208,000	41,400	15,000	249,400
INMAN, LUKE J	145,200	34,200		179,400
J & S GRAVEL PRODUCTS, LLC		82,500		82,500
JACKSON STEPHEN L	183,500	32,600	15,000	216,100

**Assessments as of April 1, 2016**

<b>OWNER</b>	<b>LAND</b>	<b>BUILDING</b>	<b>EXEMPTIONS</b>	<b>TAXABLE VALUE</b>
JALBERT AMANDA C LIFE ESTATE	29,700	32,200	21,000	61,900
JALBERT NATHAN G	71,800	22,300		94,100
JAMIESON ANGELA A	52,900	31,600	15,000	84,500
JANOSCO JOHN SR	98,800	28,500	21,000	127,300
JANOSCO SR MICHAEL	131,300	28,300	15,000	159,600
JBMH, LLC	51,800	32,700		84,500
JEWELL IRVING G	121,600	36,100	15,000	157,700
JILLSON CHARLES	92,800	31,900	15,000	124,700
JILLSON EDWARD	193,600	42,100	15,000	235,700
JILLSON EDWARD		31,700		31,700
JILLSON EDWARD W	143,000	48,000		191,000
JILLSON EDWARD W		2,100		2,100
JILLSON RICHARD D	113,200	36,000	15,000	149,200
JILLSON SANDRA J.	61,000	32,200	15,000	93,200
JILLSON, COLLEEN	69,600	24,600		94,200
JIPSON RYAN	68,800	33,700	15,000	102,500
JMN PROPERTIES	22,300	31,700		54,000
JMN PROPERTIES	38,300	43,300		81,600
JOADI BENTON	63,100			63,100
JOEFIELD ESTHER	135,600	32,200	15,000	167,800
JOHN PARSONS	152,400	49,700		202,100
JOHNSON BRETT	79,500	31,600	15,000	111,100
JOHNSON BRIAN L		97,700		97,700
JOHNSON DANNY	17,600	22,300		39,900
JOHNSON ELAINE	44,100	73,700		117,800
JOHNSON LEROY A	106,300	31,900		138,200
JOHNSON SHAWN O	97,000	28,500		125,500
JOHNSON SUSAN	61,100	34,100	15,000	95,200
JOHNSON, BRETT		32,300		32,300
JOHNSTON JAMES H.	258,700	35,500	21,000	294,200
JOLINE PROPERTIES LLC	116,200	33,800		150,000
JOLINE PROPERTIES LLC	94,300	22,100		116,400
JOLINE PROPERTIES LLC	60,400	22,300		82,700
JONES DAVID H.		34,200		34,200
JONES DOREEN	74,800	32,200	15,000	107,000
JONES, LAWRENCE P	103,000	23,000		126,000
JORDAN AUSTIN M	67,900	31,600		99,500
JORDAN CHARLES JR	30,000	31,600	15,000	61,600
JORDAN MARK S	119,100	35,100		154,200
JORDAN ROY D.	110,400	31,900	15,000	142,300
JORGENSEN MARK O	131,500	24,600		156,100
JOSSEFAND CHERYL	149,000	35,400		184,400
JP MORGAN CHASE BANK NA	201,200	37,700		238,900
JP MORGAN CHASE BANK, NA	105,600	22,300		127,900
JUDD BENNIE	77,400	31,600	15,000	109,000
JULIAN PHILIP	112,700		21,000	112,700
JURAY AMY	17,200		15,000	17,200
JURSA JEREMY M	100,300	30,600		130,900
K P REALTY	255,400	38,700		294,100
K.P. REALTY LLC	100,200	29,300		129,500
KEANEY WILLIAM	122,300	81,800		204,100
KEARNS CAROL	41,200	31,700	15,000	72,900
KEELER ANDREA J	78,500	65,700	15,000	144,200
KEENE RACHEL C	99,600	32,500		132,100
KEITH MARTIN COLBY II	116,100	32,200		148,300
KELLY DONALD J	158,500	33,700		192,200
KELSO, JONATHAN	57,700	33,500		91,200
KENNEDY DAVID J.	93,800	35,200	15,000	129,000
KENNEY DAVID D	139,000	28,500	15,000	167,500
KENNIE BETHANY	68,700	29,000	15,000	97,700
KERR CLEM	144,200	32,000	15,000	176,200
KIMBALL STANLEY M.		47,100		47,100
KINCHEN DOUGLASS C	105,700	33,000	15,000	138,700
KING KARL	2,800	39,800		42,600
KING WILLIAM F II	35,900	120,500		156,400
KINNEY, TIMOTHY	121,400	32,000		153,400
KNIPPA RUTH		19,600		19,600
KNOBEL DAVID	37,800	21,500		59,300
KNOBEL, DAVID	96,700	33,100	21,000	129,800
KNOWELTON ANNE E	68,900	66,000		134,900
KOKIEL, MICHAEL	74,100	46,300		120,400
KOLBE, ALEX A	41,100	32,400		73,500
KOLENZ JACOB	201,200	43,000	21,000	244,200
KOTTMAN PATRICIA	124,700	36,400	15,000	161,100

**Assessments as of April 1, 2016**

<b>OWNER</b>	<b>LAND</b>	<b>BUILDING</b>	<b>EXEMPTIONS</b>	<b>TAXABLE VALUE</b>
KOWALCZYK KAYLEE	25,300		15,000	25,300
KRAMER JASON	164,100	33,100	21,000	197,200
KROG, BRADLEY		25,800		25,800
KROOK GEORGE	105,200	31,700	15,000	136,900
KULLSON JOHN	23,000	31,600	15,000	54,600
KURISKO GEORGE	27,600		21,000	27,600
LABBE WAYNE MICHAEL	51,800	124,000		175,800
LABBE, ADAM J	131,100	32,900	15,000	164,000
LABELLE O'NEIL J	75,200	28,500	21,000	103,700
LABERGE LEO R JR	104,100	38,600		142,700
LABERGE LEO RONALD JR	81,900	24,600		106,500
LABERGE RAOUL	24,700	32,000	21,000	56,700
LABERGE RONALD		53,800		53,800
LABERGE TRACEY L.	104,500	31,600	15,000	136,100
LABONTE GARY		16,100		16,100
LABONTE GARY		17,200		17,200
LABONTE GARY J	163,600	47,200	15,000	210,800
LABONTE LINDA	119,000	31,700	15,000	150,700
LABRECQUE DIANE C (MARQUIS)	95,100	32,300	15,000	127,400
LABRECQUE RICHARD	124,900	30,700	15,000	155,600
LABRECQUE STEVEN	236,300	33,700	15,000	270,000
LABRIE DANIEL G	112,900	32,000	15,000	144,900
LACASCIO ROBERT	135,800	33,700		169,500
LACASSE EMILE A		22,300		22,300
LACASSE EMILE A	188,200	26,100	15,000	214,300
LACERTE DANIEL	107,600	124,000		231,600
LACHANCE ANNE C		58,000		58,000
LACHANCE ANNE C		105,500		105,500
LACHANCE ANNE M	37,400	32,700	15,000	70,100
LACHANCE DANNY C	225,400	37,000	15,000	262,400
LACHANCE NORMAND		27,100		27,100
LACHANCE NORMAND	132,300	33,300	21,000	165,600
LACOMBE JAMES E	154,100	36,300	15,000	190,400
LACOMBE RICHARD D	184,400	32,700	15,000	217,100
LACROIX LEE	115,600	41,700	15,000	157,300
LACROIX, RICHARD & LUKE J	166,700	32,300		199,000
LAFLAMME DANIEL	50,100	32,400		82,500
LAFLAMME ERIKA	24,000		15,000	24,000
LAFRAMBOISE DAVID R	112,400	82,700		195,100
LAGASSE BRIAN K	120,200	33,600	15,000	153,800
LAGASSE STEVEN	146,200	31,600	15,000	177,800
LAGUE DEBRA L	39,100	31,400	15,000	70,500
LAGUE THEODORE	149,700	36,700	15,000	186,400
LAGUEUX, LARRY	17,300	28,500		45,800
LAJOIE GERARD R	65,200	66,900	15,000	132,100
LAJOIE RITA & MARK	33,900	57,100		91,000
LAJOIE, MICHEL A	90,000	85,600		175,600
LALIBERTE JAMES R	186,900	32,200		219,100
LALIBERTE MICHAEL	134,700	33,700	15,000	168,400
LALIBERTY DONALD M	128,900	32,200	15,000	161,100
LALIBERTY RICK	63,500	97,900	15,000	161,400
LAMBURN BEVERLY K.		54,800		54,800
LAMONTAGNE DONALD	81,700	31,600	15,000	113,300
LAND TREE CORP		31,100		31,100
LAND TREE CORP		32,300		32,300
LAND TREE CORP		28,400		28,400
LAND TREE CORP		31,500		31,500
LAND TREE CORP		29,500		29,500
LAND TREE CORP		28,300		28,300
LAND TREE CORP		33,000		33,000
LANDRY THOMAS	118,500	31,600	21,000	150,100
LANE GLENN E	138,800	36,700	15,000	175,500
LANE RONALD C	80,400	31,600	15,000	112,000
LANE TIMOTHY SR	101,700	31,600	15,000	133,300
LANGLAIS GARY	39,200	31,600	15,000	70,800
LANGLAIS GARY J	175,000	36,000	15,000	211,000
LANGLAIS GERALD		68,500		68,500
LANGLAIS GERALD G	200,400	36,000		236,400
LANGLAIS, BRIAN R	196,700	39,000		235,700
LANGLOIS DANIEL G	178,900	33,200		212,100
LANGLOIS FERNAND	109,400	26,100	15,000	135,500
LANGLOIS FERNAND	22,000	20,100		42,100
LANGLOIS JENNIFER		35,500		35,500
LANGLOIS REBECCA	48,200			48,200

**Assessments as of April 1, 2016**

OWNER	LAND	BUILDING	EXEMPTIONS	TAXABLE VALUE
LANGLOIS, FERNAND RICHARD	86,300	133,800		220,100
LANSLEY SCOTT	172,900	39,200		212,100
LAPLANTE DONALD N	178,600	107,500	15,000	286,100
LAPLANTE NORMAND JP	121,600	33,400	21,000	155,000
LAPLANTE ROBERT	59,400		21,000	59,400
LAPOINTE HARRY	19,300			19,300
LAPOINTE JON D	127,800	22,300		150,100
LAPOINTE JOSEPH	62,600	37,200	15,000	99,800
LAPRISE CATHY E	112,000	31,600	15,000	143,600
LARKIN GLENDON	50,100		15,000	50,100
LARKIN WILLIAM J	89,500	31,100	21,000	120,600
LARKIN WILLIAM J	800	2,300		3,100
LAROCHE JACOB A		3,200		3,200
LAROCHE RICHARD W JR	72,300	33,500		105,800
LAROCHE RONALD S	121,900	32,500	15,000	154,400
LARSON, EDWIN S.	49,900	31,600		81,500
LARUE PAUL R	31,100	28,300		59,400
LATOUCHE LUCIENNE	117,900	42,500	21,000	160,400
LAURIA, AMEDEO	223,800	41,300	15,000	265,100
LAVALLEE BRUCE A	135,500	32,200	15,000	167,700
LAVERDIERE, RICHARD	41,200	120,500		161,700
LAVERTU DANIEL W	106,700	33,700	15,000	140,400
LAVOIE ANNETTE	32,100			32,100
LAVOIE PAUL J.	46,100	32,000	15,000	78,100
LEAVITT RICHARD	90,300	51,000	15,000	141,300
LEBEL ANDREW	200,300	54,200	15,000	254,500
LEBEL JANICE R	48,600	44,200	15,000	92,800
LEBEL NORMAND	183,800	29,400	15,000	213,200
LEBEL PAUL	71,100	20,100		91,200
LEBEL PAUL & ROCHELLE		25,000		25,000
LEBEL PAUL & ROCHELLE		6,000		6,000
LEBLANC MARC D	104,500	32,400		136,900
LEBLANC PATRICIA J		56,900		56,900
LEBLANC THOMAS L	39,700	29,900	15,000	69,600
LEBLANC, YVETTE	56,900		15,000	56,900
LEBRASSEUR, CHARLES	98,000		21,000	98,000
LEBRASSEUR, ROBERT & KIMBERLY	88,200		15,000	88,200
LECLAIR DORIS M		56,100		56,100
LECLAIR LEO	118,200	32,500		150,700
LECLAIR LINDIE	23,600		15,000	23,600
LECOMPTE DANIEL	150,800	55,100	15,000	205,900
LEDGEWOOD ESTATES LLC		538,000		538,000
LEDGEWOOD ESTATES LLC		56,600		56,600
LEE PAULETTE	106,800	28,600	15,000	135,400
LEEMAN JOSEPH S.	147,900	32,700		180,600
LEITE, JOHN JR	51,100	82,700		133,800
LEMAY LEO ET AL	98,100	31,400	21,000	129,500
LEMAY ROLAND J		78,700		78,700
LEMONT JEFFERY C	133,000	33,400		166,400
LEPACK CAROLYN	63,600	31,600	15,000	95,200
LEPAGE MARC A.	112,700	24,400	15,000	137,100
LESSARD RITA	181,600	38,300		219,900
LESSARD RODNEY	17,400			17,400
LETARTE LINDA	153,000	33,100	15,000	186,100
LETARTE LINDA D		33,000		33,000
LETOURNEAU LEROY R II	112,700	31,600		144,300
LEVASSEUR DAVID N	58,200	31,600	15,000	89,800
LEVASSEUR GLORIA M	88,500	22,300		110,800
LEVESQUE GLENN	87,800	22,300	15,000	110,100
LEVESQUE HOWARD	168,000	33,700	21,000	201,700
LEVESQUE JAMES	130,800	33,000	15,000	163,800
LEVESQUE JON PAUL	74,600	32,600		107,200
LEVESQUE NORMA	39,500	28,500	21,000	68,000
LEVESQUE NORMAND & ALDA	98,800		15,000	98,800
LEVESQUE PAUL	24,900	31,600	15,000	56,500
LEVESQUE PAUL T.	59,300	31,700	21,000	91,000
LEVESQUE RICHARD	46,400	31,600	15,000	78,000
LEVESQUE RUSSELL R	33,400	32,000	15,000	65,400
LEVESQUE TOBY	165,500	35,100		200,600
LEVESQUE TOBY R	206,700	33,900	15,000	240,600
LEVINE ATTRACTA, HOLOPAINEN PETER	79,300	125,500		204,800
LEWIS PHILLIP	102,300	40,500	15,000	142,800
L'HEUREUX PAUL J		12,400		12,400
L'HEUREUX PAUL J	71,100	126,600		197,700

**Assessments as of April 1, 2016**

OWNER	LAND	BUILDING	EXEMPTIONS	TAXABLE VALUE
L'HOMMEDIEU JULIE F	102,800	32,400		135,200
LIGHT DAVID P	117,200	32,500	15,000	149,700
LINDSAY, JAMES & LORI	66,300			66,300
LINNELL ELIZABETH R	176,200	135,800	15,000	312,000
LIPOFSKY JOHN D	172,500	32,400	15,000	204,900
LIZOTTE EDGAR	146,200	31,600	15,000	177,800
LIZOTTE HERMAN	48,300	31,600	15,000	79,900
LOCHNER CARLIE A	85,000	32,300		117,300
LOESBERG PAUL	98,800	96,900	21,000	195,700
LOMBARD BEVERLY A	95,200	29,500	15,000	124,700
LONG BRIAN	133,100	33,400	15,000	166,500
LONGCHAMPS & SON INC		12,500		12,500
LONGCHAMPS & SON INC		12,300		12,300
LONGCHAMPS & SON INC		13,400		13,400
LONGCHAMPS & SON INC		12,300		12,300
LONGCHAMPS & SON INC		12,300		12,300
LONGCHAMPS & SON INC		12,300		12,300
LONGCHAMPS & SON INC		12,300		12,300
LONGCHAMPS & SON INC		13,400		13,400
LONGCHAMPS & SON INC		13,400		13,400
LONGCHAMPS & SON INC		12,300		12,300
LONGCHAMPS & SON INC		12,300		12,300
LONGCHAMPS & SON INC		12,300		12,300
LONGCHAMPS & SON INC		13,400		13,400
LONGCHAMPS & SON INC		13,400		13,400
LONGCHAMPS & SON INC		13,400		13,400
LONGCHAMPS & SON INC		13,400		13,400
LONGCHAMPS & SON INC		12,300		12,300
LONGCHAMPS & SON INC		12,300		12,300
LONGCHAMPS & SON INC		13,400		13,400
LONGCHAMPS & SON INC		13,400		13,400
LOVEJOY ALAN	225,400	42,200		267,600
LOVELL, PHILLIP M	47,600	34,100	15,000	81,700
LOVELL, RICHARD A.	109,800	33,700		143,500
LOVETT BRUCE	190,900	29,300	15,000	220,200
LOWE ELIZABETH	93,600		15,000	93,600
LUNDBERG, EMILY	65,900	32,400	15,000	98,300
LUNN BRIAN	68,800	32,000	15,000	100,800
LUONGO BRIAN	95,300	26,100		121,400
LUONGO BRIAN P	64,500	26,100		90,600
LYCETTE DAVID	84,400	172,000	15,000	256,400
LYDON, JOHN	84,200	31,600	15,000	115,800
LYNCH JANICE L	144,800	38,300	15,000	183,100
LYNCH SHAWN	94,900	33,300	15,000	128,200
LYNCH, BRYAN P.	42,600	31,600	15,000	74,200
LYONS DAVE	111,500	29,400	15,000	140,900
LYONS THOMAS J	46,500	32,400	15,000	78,900
MACDONALD STEPHEN	98,200	35,700	15,000	133,900
MACDOUGALL CHARLES		10,600		10,600
MACHOWSKI PAUL	29,800			29,800
MACHOWSKI ROSEMARY	34,500		15,000	34,500
MADDEN, TINA	130,500	31,800	15,000	162,300
MADDOX ROBERT W	154,900	29,300		184,200
MADORE CORY M	90,900	33,500	15,000	124,400
MADORE DAVID M	47,200	31,600		78,800
MADORE NELSON	124,600	31,600	15,000	156,200
MADORE RICHARD J	36,100	28,500	15,000	64,600
MADORE ROLAND J	129,600	33,500	15,000	163,100
MADORE, DAVID	161,000	29,000		190,000
MADORE, RONALD	101,500	29,000		130,500
MADORE, VALIER J.	34,500		15,000	34,500
MAILHOT MARTIN	145,300	36,500	15,000	181,800
MAILLET DENIS	100,500	41,500		142,000
MAILLET DENIS L	8,900	13,100		22,000
MAILLET DENIS L	132,300	20,700		153,000
MAILLET DENIS L	75,300	21,500		96,800
MAILLET PROPERTIES LLC	385,100	26,600		411,700
MAINE STATE HOUSING AUTHORITY	142,400	26,800		169,200
MAINE TURNPIKE AUTHORITY		40,700	40,700	40,700
MAINE TURNPIKE AUTHORITY		37,700	37,700	37,700
MAINE TURNPIKE AUTHORITY	51,900		51,900	51,900
MALIA WILLIAM T JR	109,700	33,000		142,700
MALINOWSKI PETER S	83,000	31,600	15,000	114,600
MALLETT EDWARD JR	128,300	35,100		163,400

**Assessments as of April 1, 2016**

<b>OWNER</b>	<b>LAND</b>	<b>BUILDING</b>	<b>EXEMPTIONS</b>	<b>TAXABLE VALUE</b>
MALOY AMANDA	203,000	35,800	15,000	238,800
MANN JOHN		34,300		34,300
MANN JOHN T		77,800		77,800
MARCELLO DAVID T	65,900	22,100		88,000
MARCOTTE NORMAND R	103,900	32,500	15,000	136,400
MARCOTTE RYAN L	162,200	32,400		194,600
MARCOUX, MARYSE J	96,300	33,500		129,800
MARITIMES AND NORTHEAST PIPELINE	1,736,800			1,736,800
MARQUIS ALFRED	89,000	24,400	21,000	113,400
MARQUIS BRANDY D	182,200	38,000	15,000	220,200
MARQUIS PAUL A	63,200	31,600	15,000	94,800
MARQUIS ROGER C	110,200	24,600	15,000	134,800
MARQUIS STEVE J	56,900	31,600	15,000	88,500
MARQUIS, ANDRE	87,300	32,200		119,500
MARSH DAVID JR	121,000	19,700	15,000	140,700
MARSH THEODORE	64,700	31,600	21,000	96,300
MARSHALL HAROLD	84,000	32,200		116,200
MARSTERS DAVID N	89,700	32,600	21,000	122,300
MARTELL ANNA	36,100			36,100
MARTELL ANNA	32,400	35,700	15,000	68,100
MARTIN BRIAN	40,000		15,000	40,000
MARTIN DAVID	119,000	31,700	15,000	150,700
MARTIN GINETTE M	56,300	33,100	15,000	89,400
MARTIN HEIRS		22,700		22,700
MARTIN JENNIFER	106,500	32,200	15,000	138,700
MARTIN, NORMAND, JACOB	195,600	34,600		230,200
MARTINEAU BLAINE	79,100	31,600	15,000	110,700
MARTINEAU DORIS A	136,000	28,500	15,000	164,500
MARY GROVER	16,200			16,200
MASON HAROLD	37,400	32,000		69,400
MASTRIANNO REBECCA C.	255,200	37,000		292,200
MATHIEU ANTOINETTE F	124,900	34,100	15,000	159,000
MATHIEU GEORGETTE	159,900	32,200	15,000	192,100
MATHIEU GERARD	45,300	31,600	15,000	76,900
MATHIEU JOHN		55,900		55,900
MATHIEU MARCEL G	32,600	32,700	15,000	65,300
MATHIEU ROBERT D	48,500	31,600	15,000	80,100
MATHIEU ROGER W	30,300	37,900	15,000	68,200
MAURICE RAYMOND	86,600	32,200	15,000	118,800
MAWHINNEY ANGUS	108,500	32,400	15,000	140,900
MAXIM RICHARD J	47,400	31,600		79,000
MAXWELL, WILLIAM C.	36,900	31,600		68,500
MCBEAN GALEN W	35,200	28,500		63,700
MCBRIDE MICHAEL JR	137,400	30,700		168,100
MCCARTHY KEVIN	13,200			13,200
MCCAULEY JOHN	111,400	37,800	15,000	149,200
MCCAULEY JOHN	15,900	38,100		54,000
MCDANIELS VIRGINIA	143,800	37,300	15,000	181,100
MCDONNELL JON L	137,900	32,400		170,300
MCEACHERN DAVID	32,100	32,400	15,000	64,500
MCELHANEY, ELIJAH J	134,900	36,500	15,000	171,400
MCFARLAND BRIAN	65,000	31,600	15,000	96,600
MCGUIRE ROBERT	139,900	33,000		172,900
MCINTOSH DIANE F	86,800	34,700	15,000	121,500
MCKAY MAURICE	164,100	33,500	15,000	197,600
MCKENZIE JEFFREY	59,600	32,300	15,000	91,900
MCKINNEY JEFFREY	154,400	32,700	15,000	187,100
MCLAIN WILLIAM C	75,900	33,600	15,000	109,500
MCLAUGHLIN CLAYTON E	116,000	32,200	15,000	148,200
MCLAUGHLIN, THEODORE	58,500	32,000		90,500
MCLEAN KIMBERLY	131,100	34,300		165,400
MCLEAN TINA J	57,900	34,000		91,900
MCLEAN, CARL A	76,200	32,200		108,400
MCMURRY GARY	134,400	32,200	15,000	166,600
MCRAE MICHAEL J	115,200	48,600		163,800
MCY REAL ESTATE LLC	584,200	40,200		624,400
MEADER BARBARA	93,000		21,000	93,000
MELANSON AMBER L	149,000	38,300	15,000	187,300
MELANSON MARY L	106,200	35,300	15,000	141,500
MELDRUM THOMAS	43,300	81,800		125,100
MELLETTE STEPHEN H	166,900	32,400	15,000	199,300
MELTON LINDA TRUSTEE		33,200		33,200
MENNEALY JON	131,400	34,800	15,000	166,200
MERCHANT MURIEL	85,800	31,600	15,000	117,400

Assessments as of April 1, 2016

OWNER	LAND	BUILDING	EXEMPTIONS	TAXABLE VALUE
MERCIER ALFRED A	145,600	28,500		174,100
MERCIER, TIMOTHY	115,400	32,200	15,000	147,600
MEROFF DEBORAH R	63,400	66,900	15,000	130,300
MERRILL ALTON	40,100	33,000		73,100
MERRILL ALTON	118,900	32,200	21,000	151,100
MERRILL BRUCE R	177,000	73,700	15,000	250,700
MERRILL DANIEL	191,700	51,900	15,000	243,600
MERRILL GEORGE		39,300		39,300
MERRILL GEORGE		2,600		2,600
MERRILL GEORGE A	148,000	140,300	15,000	288,300
MERRILL ROBERT	97,200	32,800	15,000	130,000
MERRYMAN WILLIAM	124,000	34,200	15,000	158,200
MICHAUD CLIFFORD J	85,100	31,700	15,000	116,800
MICHAUD DALE	37,400	31,600	15,000	69,000
MICHAUD ELIZABETH	51,700	32,200	21,000	83,900
MICHAUD JEFFREY D	154,600	32,200		186,800
MICHAUD JOSEPH	48,700		15,000	48,700
MICHAUD MICHAEL P	108,200	34,600	15,000	142,800
MICHAUD NORMAND D	127,600	32,200	15,000	159,800
MICHAUD RAYNOLD C JR	52,400	34,000	21,000	86,400
MICHAUD STEPHEN	93,700	31,600	15,000	125,300
MICHAUD TODD J	172,200	35,800		208,000
MICHEL ERIK R	128,000	33,900	15,000	161,900
MICHEL JASON	127,200	32,500	15,000	159,700
MILBRAN LLC	34,100	31,100		65,200
MILLER CHARLES L.	92,200	31,600	15,000	123,800
MILLER DARLEEN	38,300	64,500		102,800
MILLER DAVID M	432,500	48,800	15,000	481,300
MILLER JOHN A.	109,300	34,300	15,000	143,600
MILLER WILLIAM D	120,400	33,700	15,000	154,100
MILLS TAMMY L	135,500	32,400		167,900
MILLS, PERRY	121,200	33,700		154,900
MIOA, TIANGE	389,400	134,400		523,800
MOCKLER, ALBERT A	41,300	31,600		72,900
MONDOR DONALD	88,000	42,300	15,000	130,300
MONETTE GEORGE J.	169,100	42,300	21,000	211,400
MONTRONE CAROL	33,800	81,800		115,600
MOODY JOAN		34,200		34,200
MOODY, BENJAMIN W	152,600	34,300	15,000	186,900
MOODY, DARIN R.	100,200	32,700	15,000	132,900
MOODY, HARRY AL	135,600	32,200		167,800
MOONEY RICHARD F.	124,500	31,600	15,000	156,100
MOORE, WENDALL I	62,400	32,300	21,000	94,700
MOREA MARILYN	33,900		15,000	33,900
MOREAU, ROXANNE	49,200	32,200		81,400
MORGAN GRANVILLE		32,800		32,800
MORGAN GRANVILLE		123,400		123,400
MORGAN GRANVILLE		105,800		105,800
MORGAN WINSTON	104,200	32,200	15,000	136,400
MORGANS EIRC	130,600	28,500		159,100
MORIN ANDRE	100,000	33,600	15,000	133,600
MORIN CHRISTEN	141,100	32,400	15,000	173,500
MORIN CONSTANCE	43,800	22,300	15,000	66,100
MORIN DENISE T	167,600	35,200	15,000	202,800
MORIN HEIDI	112,800	35,400	15,000	148,200
MORIN MICHAEL	167,400	43,500	15,000	210,900
MORIN PAULINE C		32,400		32,400
MORIN ROGER	111,700	28,400	21,000	140,100
MORIN ROLAND	71,400	31,600	6,000	103,000
MORIN RONALD	123,800	33,600	21,000	157,400
MORING, TINA M	186,000	28,500	15,000	214,500
MORNEAULT LIVING TRUST	111,500	29,000	21,000	140,500
MORNEAULT NORMAND	125,700	32,800		158,500
MORRISON, NORRIS G	87,700	33,100	15,000	120,800
MORRISON, RYAN L	113,100	28,300	15,000	141,400
MORRISSETTE KEVIN	215,400	33,300		248,700
MOULTON, MARK D	107,900	32,300	15,000	140,200
MOUNTAIN VIEW FARMS INC	74,300			74,300
MOUNTAIN VIEW FARMS INC	198,800	26,800		225,600
MOUNTAIN VIEW FARMS INC	568,800	61,000		629,800
MOYSE DAVID D.	124,600	26,800		151,400
MURPHY KENNETH	57,500	31,600		89,100
MURPHY MICHAEL J III	105,000	35,700	21,000	140,700
MWPPI 3, LLC	151,000	23,100		174,100

**Assessments as of April 1, 2016**

<b>OWNER</b>	<b>LAND</b>	<b>BUILDING</b>	<b>EXEMPTIONS</b>	<b>TAXABLE VALUE</b>
MYRICK BRUCE	122,000	193,700		315,700
NADEAU BROOKE	278,100	35,300	15,000	313,400
NADEAU FIDELE J	46,300	31,700	15,000	78,000
NADEAU GERALD A SR	142,800	32,200	21,000	175,000
NADEAU JOSEPH A & MARISA D	263,000	33,200	15,000	296,200
NADEAU LOUISE A		33,000		33,000
NADEAU TIMOTHY L	34,900	28,500	21,000	63,400
NADEAU TORI	111,000	20,100		131,100
NADEAU, MICHAEL	468,600	42,600	15,000	511,200
NADEAU, RAYMOND	104,600		15,000	104,600
NAULT ROLAND	79,200	32,000	21,000	111,200
NEEDHAM, MICHAEL	120,700	22,100	15,000	142,800
NEIL RICHARD	67,100	24,600		91,700
NELSON, ALICIA A	49,200	33,400	15,000	82,600
NEW KEVIN N	174,100	31,600	15,000	205,700
NEWMAN ERIKA L	230,600	36,100		266,700
NEWMAN KRIS A	188,000	28,800		216,800
NEWTON RICHARD	149,400	33,700	15,000	183,100
NICHOLS GERALD L	39,400	32,200		71,600
NICKERSON ERNEST	110,300	28,500	15,000	138,800
NICKERSON JANET M	100,100	26,800		126,900
NICKERSON, RICHARD & ADRIENNE	37,800	32,200	15,000	70,000
NOBLE VIRGINIA	148,300	32,200		180,500
NOEL TIMOTHY	85,800	32,200	15,000	118,000
NOLIN JOSEPH	206,100	31,600	21,000	237,700
NORMAN HERBERT J	184,500	51,900		236,400
NORTHEAST DREAM CENTER		29,500	29,500	29,500
NORTHERN NEW ENGLAND TELEPHONE	113,800	22,200		136,000
NORTON GARY	47,400	31,600	15,000	79,000
NORWOOD, GARY	73,600	30,100	15,000	103,700
NOWICKI, STEPHANIE A	56,400	120,500		176,900
NULTY BETTY J.	32,200	31,600	15,000	63,800
NUZZO RICKY	25,400		15,000	25,400
OAK NORMAN E	27,200	31,600	15,000	58,800
OENHAUS DOUGLAS	45,200	31,600	15,000	76,800
O'BRIAN JEREMY D	136,200	42,600	6,000	178,800
O'BRIEN LAURA	24,700		15,000	24,700
O'CONNELL GEORGE	117,400	28,300	15,000	145,700
OGBURN LINDA SMYTHE	167,900	32,400		200,300
OHMAN, LARS P.	151,200	40,800	21,000	192,000
O'LEARY GEORGETTE	25,400		15,000	25,400
OLIVER MICHAEL	15,000	37,000	15,000	52,000
OLIVER MICHAEL S	146,700	55,300	21,000	202,000
OLIVERIA MISTI	125,400	28,300	15,000	153,700
OLKO MARK		37,000		37,000
OLKO MARK		20,700		20,700
OLKO MARK		22,300		22,300
OLKO MARK P	209,300	40,500	15,000	249,800
OLKO, MARK P		18,200		18,200
ORCHARD CRAIG	36,900	31,600		68,500
OSTRANDER, NONA	26,600		21,000	26,600
OUELLETTE DONALD	153,900	32,900	15,000	186,800
OUELLETTE MARY L	81,400	32,200		113,600
OUELLETTE PATRICIA	40,700	33,700		74,400
OUELLETTE ROBERT D TRUSTEE	45,500	57,100		102,600
OUELLETTE THOMAS	179,500	31,900		211,400
OUELLETTE, MICHELLE	91,800	30,400		122,200
OUELLETTE, PAUL M.	185,700	35,800	21,000	221,500
PAGE JOHN G	86,800	31,600	15,000	118,400
PACKARD AUTUMN	26,500		15,000	26,500
PACKARD EDWIN S	49,900	27,100	15,000	77,000
PACKARD ELLA MAE TRUSTEE		21,600		21,600
PAGE MELANIE	30,100	33,300		63,400
PAINTON MEGHAN	59,900	33,500		93,400
PALANGE JULIEN		39,000		39,000
PAQUETTE GARY A	115,800	29,000	15,000	144,800
PARADIS JOHN	219,700	42,200	15,000	261,900
PARADIS KELSIE L	155,600	31,600	15,000	187,200
PARADIS, RICHARD R		35,700		35,700
PARASKEVAKAS ROBERT	14,700		14,700	14,700
PARE JOSEPH	72,300	33,700		106,000
PARE MARK H JR	75,000	46,200		121,200
PARE MARK H SR	81,500	33,600	15,000	115,100
PARE MARK H SR	17,200	39,400		56,600

**Assessments as of April 1, 2016**

OWNER	LAND	BUILDING	EXEMPTIONS	TAXABLE VALUE
PARE MARK H SR		15,100		15,100
PARE MICHAEL	52,300	150,500		202,800
PARENT LOUIS P	130,900	33,700	15,000	164,600
PARENT PAUL & CECILE	98,500		15,000	98,500
PARENT, SHAUN M.	135,800	37,800	15,000	173,600
PARKER C	135,600	33,700		169,300
PARKER JEFFERY R	44,700	31,600		76,300
PARKER JOHN	27,900	31,700	15,000	59,600
PARKER RODNEY S	124,400	28,500	15,000	152,900
PARKER SHAWN A	108,200	28,400	15,000	136,600
PARKER VIRGINIA H	49,100	26,800		75,900
PARKER, BRUCE H.	93,000		21,000	93,000
PARKINSON TRICIA	18,100			18,100
PARKS LAURENCE W	135,700	28,500	21,000	164,200
PARKS THOMAS B	167,000	33,600	15,000	200,600
PASSALAQUA SHIRLEY A	56,200	31,600		87,800
PATNAUDE RICHARD T	99,500	30,200	15,000	129,700
PEARSON JOSEPH L	135,800	35,200	15,000	171,000
PEASE DAMIEN	61,800	28,500	15,000	90,300
PELLETIER DAVID	77,500	31,600	15,000	109,100
PELLETIER LINDA T	132,800	33,300	15,000	166,100
PELLETIER MICHAEL R	115,600	32,200	15,000	147,800
PELLETIER NICOLE	31,100		15,000	31,100
PELLETIER PAULINE	80,300	23,400	15,000	103,700
PELLETIER PAULINE	36,100		15,000	36,100
PELLETIER RICHARD	104,100	31,400	15,000	135,500
PELLETIER, PAULINE	145,200	31,900	15,000	177,100
PELLETIER, PHILIP R	117,400	38,800	21,000	156,200
PELLETIER, WILLIAM G.	132,100	22,300	21,000	154,400
PEMBERTON EDWARD		32,200		32,200
PEMBERTON EDWARD	45,700	32,800	15,000	78,500
PEPIN ROLAND G	47,200	32,200	21,000	79,400
PERKINS SCOTT	35,100	32,200	15,000	67,300
PERREAULT, CRAIG	224,900	32,400		257,300
PERRIER HENRY B	192,800	43,100	21,000	235,900
PERRIER JOHN R	75,500	32,500	15,000	108,000
PERRIER STEVEN	39,500	32,300	15,000	71,800
PERRON WORTH MALISSA	213,300	36,400		249,700
PERRON BERTRAND	116,100	31,600		147,700
PERRON BERTRAND	18,800	31,600		50,400
PERRON BERTRAND	46,000	31,600		77,600
PERRON BERTRAND	176,400	137,500	15,000	313,900
PERRON BERTRAND	164,500	31,600		196,100
PERRON CHRISTOPHER	71,800	76,700	15,000	148,500
PERRON DENNIS	21,400	33,500		54,900
PERRON DENNIS	19,000	63,900	15,000	82,900
PERRON DONNA	207,500			207,500
PERRON DONNA	169,900	33,400		203,300
PERRON DONNA	263,000	81,300	15,000	344,300
PERRON JEFFREY	286,400	37,900		324,300
PERRON JOSHUA J	159,800	32,200	15,000	192,000
PERRON RICHARD	33,800	31,400		65,200
PERRON RICHARD W	186,900	34,000	15,000	220,900
PESA, LLC	72,000	27,100		99,100
PESA, LLC	83,300	22,300		105,600
PESSANT JOLINE	88,700	56,500	15,000	145,200
PESTKA ERIC	73,700	31,400		105,100
PETERS FRANK A J		112,300		112,300
PETERS JESSICA L	112,800	29,200		142,000
PETERS KERMIT A	141,000	33,500	15,000	174,500
PETERSEN SANDRA	18,900	25,100		44,000
PETRUSKA JOSEPH J II	140,800	33,700	15,000	174,500
PHILLIPS CAROLE E	77,500	38,000		115,500
PICARD RAYMOND	51,000	32,000	15,000	83,000
PICKARD, SCOTT & DEANNA	279,800	31,900	15,000	311,700
PICKENS ROBERT JR	70,900	32,200		103,100
PICKER LEBLAINE	90,100		15,000	90,100
PICKETT CHAD	178,300	33,800	15,000	212,100
PIERCE CHARLES	45,100	32,400	15,000	77,500
PIERRE CRAIG S	115,100	28,500		143,600
PIERRE PAULINE J	34,300	31,600		65,900
PINARD DAVID		32,800		32,800
PINARD DAVID	57,000	43,500		100,500
PINARD DAVID		18,100		18,100

**Assessments as of April 1, 2016**

<b>OWNER</b>	<b>LAND</b>	<b>BUILDING</b>	<b>EXEMPTIONS</b>	<b>TAXABLE VALUE</b>
PINARD DAVID		50,300		50,300
PINARD DAVID L.	165,300	32,200	15,000	197,500
PINARD DAVID P	69,500	33,000	15,000	102,500
PINARD LEO JR	44,000	32,400	15,000	76,400
PINARD MARK	86,400	26,800	15,000	113,200
PINARD MICHAEL	16,500	24,800	15,000	41,300
PINARD RICHARD	124,300	31,600	15,000	155,900
PINARD ROBERT A JR	198,600	34,200	15,000	232,800
PINARD ROBERT A SR	144,400	35,200	15,000	179,600
PINARD RONALD	104,300	32,200	15,000	136,500
PINARD ROSAMOND		41,800		41,800
PINARD ROSAMOND	54,900	32,500	15,000	87,400
PINARD ROSAMOND L		41,800		41,800
PINARD THOMAS	173,600	32,800	15,000	206,400
PINARD WILLIAM		32,700		32,700
PINARD WILLIAM A	150,900	30,700	21,000	181,600
PINECREST ASSOCIATES II LP	808,400	40,300		848,700
PINECREST ASSOCIATES II LP		32,200		32,200
PLEASANT HILL CEMETERY	4,600		4,600	4,600
PLOURDE JEFFREY S	175,700	38,100	15,000	213,800
PLOURDE MARK J	70,600	32,000	15,000	102,600
PLOURDE ROBERT	102,000	37,800	15,000	139,800
PLOURDE RODNEY A	244,300	33,700	15,000	278,000
PLOURDE STEVEN	37,700	28,500		66,200
POIRIER HENRIETTE		40,100		40,100
POIRIER LORRAINE	93,800	107,100	21,000	200,900
POIRIER RAYMOND		121,100		121,100
POIRIER RAYMOND N		170,300		170,300
POIRIER, JASON M	73,900	32,200	15,000	106,100
POLLEY BETTY	27,800	28,500	21,000	56,300
POMERLEAU ARMAND L.	157,800	34,000	15,000	191,800
POMERLEAU DAVID	138,500	32,700	15,000	171,200
POMERLEAU JENNIFER M	69,400	133,800		203,200
POMERLEAU PAUL	215,600	39,800	15,000	255,400
POND ROXANNE V	213,000	39,500	15,000	252,500
PONTBRIAND MICHAEL	166,100	32,300	15,000	198,400
POOLE, JONICA C	82,900	31,900	15,000	114,800
PORELL, KATHLEEN M.(aka Durgin)	77,600	27,100		104,700
POSNICK, JENNIFER	154,600	31,600	15,000	186,200
POTVIN JOHN F	207,500	29,300	15,000	236,800
POTVIN MICHAEL A	110,200	31,100	15,000	141,300
POTVIN SUSAN	113,000	31,600		144,600
POULIN JEAN L	153,800	30,100	15,000	183,900
POULIN JOAN D	207,400	32,400	15,000	239,800
POULIN MARIA L	124,100	36,600	15,000	160,700
POULIN MICHAEL	69,200	33,400		102,600
POULIN MICHAEL J.	65,100	22,200		87,300
POULIN NORMAND R.	150,100	34,800	15,000	184,900
POULIN PATRICIA M	135,900	32,200	15,000	168,100
POULIN SUSAN M	42,500		21,000	42,500
POULIN THERESE	24,900			24,900
POUSSARD ARTHUR J	139,200	32,500	21,000	171,700
POUSSARD LOUIS L	121,500	30,200	15,000	151,700
POUSSARD LOUIS LUKE		51,500		51,500
POUSSARD LOUIS LUKE		3,100		3,100
POUSSARD MARC	141,200	31,900		173,100
POUSSARD, JENNINE B.	149,700	33,600	15,000	183,300
POUZOL RICHARD C	136,600	32,200	15,000	168,800
POWELL JACQUELINE	64,600	31,600	15,000	96,200
POWERS JAMES A JR	68,300	31,600	15,000	99,900
PRATT CAROLYN	28,000		15,000	28,000
PRATT JEAN(aka Briggs)	74,900	32,400		107,300
PRATT LEO	87,000	28,400		115,400
PRATTE JEAN		59,600		59,600
PREBLE, TROY	78,400	120,500		198,900
PRESCOTT SCOTT	86,100	34,800	15,000	120,900
PRIDE DANA & TINA	105,700	29,800	15,000	135,500
PRIDE MICHAEL E	80,400	28,300	21,000	108,700
PRINCE CHARLES R		5,700		5,700
PRINCE CHARLES R		7,600		7,600
PRINCE CHARLES R	175,400	130,800		306,200
PRINCE SALLY	149,800	65,100	15,000	214,900
PROCTOR STANLEY	87,900	31,700	21,000	119,600
PROVENCHER PAUL	154,800	35,400	15,000	190,200

**Assessments as of April 1, 2016**

OWNER	LAND	BUILDING	EXEMPTIONS	TAXABLE VALUE
PROVENCHER PAUL	62,100	73,100		135,200
PROVOST ANTHONY J	144,300	32,800	15,000	177,100
PROVOST CORY JAMES	27,300	29,300		56,600
PROVOST GREGOIRE	201,500	31,400	15,000	232,900
PROVOST, ANN	59,000	32,200		91,200
PROVOST, CORY J	158,300	39,800		198,100
PROVOST, MARK	50,000	28,400	15,000	78,400
PRUITT DANIEL	167,100	38,800	15,000	205,900
PULK TIMOTHY	407,100	86,700		493,800
PULK TONY	41,200	34,200	15,000	75,400
PULK TONY	43,200	31,600		74,800
QUINLAN JAMES W.	200,100	40,600	15,000	240,700
QUINN MARGARET M	26,500	61,500		88,000
RABER LESLIE		54,700		54,700
RABER LESLIE		35,400		35,400
RABER LESLIE	445,900	40,000	21,000	485,900
RABER, SUZANNAH K.	95,400	22,300		117,700
RAC ANDREW		36,400		36,400
RAC RACHEL	241,600	33,300	15,000	274,900
RAC RACHEL Y		32,800		32,800
RADCLIFFE KAREN H	59,900	33,700		93,600
RADEL, JENNIFER L.	138,600	32,700		171,300
RAINEY MARIE PATRICIA	149,600	34,500	15,000	184,100
RAMIN RICHARD	51,700	29,300	15,000	81,000
RANCOURT BERNARD	338,200	227,000	15,000	565,200
RANCOURT BERNARD		64,400		64,400
RANCOURT BRIAN	295,200	111,800		407,000
RANCOURT BRIAN		38,000		38,000
RANCOURT BRIAN & GUERETTE KAYLA	6,600	38,700		45,300
RANCOURT DAVID	85,200		15,000	85,200
RANCOURT GEORGE JR	46,300			46,300
RANCOURT JAMES R		91,700		91,700
RANCOURT JAMES R	62,400	49,200	15,000	111,600
RANCOURT JOLINE N	179,000	55,900	15,000	234,900
RANCOURT LISA	136,000	33,000	15,000	169,000
RANCOURT PAUL	391,100	96,500	15,000	487,600
RANCOURT PAUL		28,500		28,500
RANCOURT PAUL A & DEBRA L		44,200		44,200
RANCOURT RYAN	22,900		15,000	22,900
RANCOURT THERESA	97,300	31,600	15,000	128,900
RANCOURTBRIAN & GUERETTE KAYLA		184,400		184,400
RAND MAYNARD E. SR	83,100	32,500	15,000	115,600
RANDALL BENJAMIN	137,300	37,000	15,000	174,300
RAWSTRON MICHAEL R	46,900	32,000		78,900
RAWSTRON RYAN D	216,500	53,900	15,000	270,400
RAWSTRON SHARON I		33,700		33,700
RAY CORPORATION	95,600	22,300		117,900
RAY DONALD J	124,700	33,000	15,000	157,700
RAY KATHY	14,200			14,200
RAY RITA	28,800			28,800
RAY RITA M	57,700	31,600	21,000	89,300
RAYMOND CINDY	70,600	31,600		102,200
RAYMOND ROBERT	30,200	28,500	15,000	58,700
RAYMOND-ROUTHIER PEARL J	121,300	32,200		153,500
REDDEN, ROBERT J	44,700	32,400		77,100
REED CLINTON		76,500		76,500
REED CLINTON S		16,000		16,000
REED SUSAN A	79,900	33,300	15,000	113,200
REEDY TODD D	239,700	34,700		274,400
RENNIE CRAIG A	106,800	29,300		136,100
RENY, ROLAND	20,400			20,400
REYNOLDS MARK E	129,700	38,200	15,000	167,900
REYNOLDS RANDEE R	132,800	120,500	15,000	253,300
RICHARD ARTHUR J	18,000			18,000
RICHARD FERNAND		134,500		134,500
RICHARD MICHAEL	44,100	31,600	15,000	75,700
RICHARD RONALD J	62,200	42,500	15,000	104,700
RICHARD, FERNAND R	81,200	32,200		113,400
RICHARDS BRANDON	29,500			29,500
RICHARDS HOY B JR	104,700	4,900	15,000	109,600
RICHARDS LEONARD	69,400			69,400
RICHARDS LEONARD P	167,700	34,500	15,000	202,200
RICHARDSON TERRY LEE	44,900	33,100		78,000
RICKER STEPHEN	54,300		15,000	54,300

**Assessments as of April 1, 2016**

<b>OWNER</b>	<b>LAND</b>	<b>BUILDING</b>	<b>EXEMPTIONS</b>	<b>TAXABLE VALUE</b>
RIDLEY ARNOLD F SR	15,300	31,600		46,900
RIDLEY ARNOLD JR	33,100	32,200		65,300
RIDLEY KATHY	150,500	34,300	15,000	184,800
RIDLEY, TINA	47,500	33,500	15,000	81,000
RIDLEY, TODD	45,900	25,800		71,700
RIDLON ANDREW S.	109,700	31,600	15,000	141,300
RIENDEAU MARIETTE G	47,500	33,400		80,900
RINES WALTER M III	46,100	31,600	15,000	77,700
RING PHYLLIS	2,300	40,300		42,600
RING STEVEN I	140,300	32,600	15,000	172,900
RIOUX ARTHUR	63,500	31,900	21,000	95,400
RIOUX CATHERINE	157,500	32,200	15,000	189,700
RIOUX DANIEL D	63,500	31,600	15,000	95,100
RIOUX MAURICE	139,500	33,700	15,000	173,200
RIOUX RONALD	72,200	66,900	21,000	139,100
RIOUX, STEVEN A	158,000	32,200	15,000	190,200
RITCHIE CARROLL	78,700	82,700	15,000	161,400
RITCHIE JEFFREY S	66,000	79,700	15,000	145,700
RMEINGTON, DANIEL B	47,500	33,800	15,000	81,300
RMI LLC		32,400		32,400
RMI LLC		32,600		32,600
RMI LLC		32,600		32,600
RMI LLC		32,200		32,200
RMI LLC		32,500		32,500
RMI LLC		32,300		32,300
RMI LLC		51,300		51,300
RMI LLC		32,400		32,400
RMI LLC		32,300		32,300
RMI LLC		32,600		32,600
RMI LLC		33,600		33,600
RMI LLC		32,500		32,500
RMI LLC		32,800		32,800
RMI LLC		32,600		32,600
RMI LLC		47,000		47,000
RMI LLC		32,400		32,400
RMI LLC		32,500		32,500
ROACH KENNETH E. & VICTORIA L	33,600	124,000		157,600
ROANE THOMAS A	133,000	31,600	15,000	164,600
ROBBINS ALBERT	147,700	35,300	15,000	183,000
ROBBINS, WILLIAM L	134,100	32,200		166,300
ROBERGE ADAM R	124,100	31,100		155,200
ROBERGE NICOLE D	68,400	32,300	15,000	100,700
ROBERGE PAULA J	108,200	32,200	15,000	140,400
ROBERT SCOTT	74,400			74,400
ROBERT SCOTT	112,200	31,600		143,800
ROBERTS CHARLES	311,700	37,800		349,500
ROBERTS CHARLES	327,700	83,500		411,200
ROBERTS JESSICA	97,100	22,300	15,000	119,400
ROBERTS PROPERTIES LLC	46,200	34,400		80,600
ROBERTS WILLIAM F	115,800	34,800		150,600
ROBICHAUD JANE C	50,800	31,600	15,000	82,400
ROBINSON TIMOTHY A	102,100	28,500	15,000	130,600
ROBINSON, DIANE L	39,300	32,200		71,500
ROBINSON, FEDERIC J	182,200	38,000	15,000	220,200
ROBITAILLE NORMAND A	83,700	26,800	15,000	110,500
ROBITAILLE SCOTT R	70,000	29,000		99,000
ROBITAILLE VICTOR A	121,700	32,300	21,000	154,000
ROCCO JOSEPH	153,700	31,900		185,600
ROCH LIONEL J JR	49,000	32,800	15,000	81,800
ROCK ARNOLD F	24,800			24,800
RODRIGUE MAURICE	32,900	26,100		59,000
ROGERS, RALPH & KATHLEEN	112,800	32,400	15,000	145,200
ROMANO, AMY	116,400	33,100	15,000	149,500
ROSE ALLEN	24,400		15,000	24,400
ROSENBERG RICHARD A	80,500	84,100	21,000	164,600
ROSS LEIGH	36,000	32,200	15,000	68,200
ROSS TONIA	188,100	33,000		221,100
ROSSIGNOL DIANNE	39,200			39,200
ROSSIGNOL JARED T	152,800	36,700		189,500
ROSSIGNOL NATHANIEL D	88,800	28,300	15,000	117,100
ROSSIGNOL, JAYME L	183,700	32,200	15,000	215,900
ROULEAU PAUL	177,100	31,600	15,000	208,700
ROUSSEAU JOSEPH J	96,800	98,300	15,000	195,100
ROUX MARC	21,900	28,500		50,400

Assessments as of April 1, 2016

OWNER	LAND	BUILDING	EXEMPTIONS	TAXABLE VALUE
ROUX MARC R	81,300	29,300	15,000	110,600
ROUX ROBERT	142,400	36,300	15,000	178,700
ROY ADRIAN	144,500	34,000	15,000	178,500
ROY PATRICK	107,600	32,700		140,300
ROY PAULINE A	96,500	80,500	15,000	177,000
ROY RICHARD H	112,900	80,500	21,000	193,400
ROYER IRENE C	24,700		15,000	24,700
RS PROPERTY GROUP LLC	95,200	30,700		125,900
RS PROPERTY GROUP LLC		2,500		2,500
RUBINO JAMES	31,500	47,700	15,000	79,200
RUBY PETER	151,500	140,800		292,300
RUBY PETER G	134,400	40,100		174,500
RUMERY KATRINA	113,400	32,800		146,200
RUMLEW, INCORPORATED	47,400	33,100		80,500
RURAL PROPERTY MANAGEMENT, LLC	23,300	32,600		55,900
RUSSELL NICOLE	140,700	35,200		175,900
RUSSELL SCOTTY D	144,700	30,100		174,800
RUSSELL, DAVID	31,900	31,600	15,000	63,500
RUSO GREGORY	54,700	31,600	15,000	86,300
RUTHERFORD GEORGE	67,200	34,700	15,000	101,900
RYAN LAURIE	79,600	85,700	15,000	165,300
RYBECK KATHLEEN	900	14,600		15,500
RYERSON MICHAEL	133,500	31,800	21,000	165,300
SABAN FREDERICK L	82,300	32,000		114,300
SABATTUS LAKE REALTY TRUST	94,000	133,800		227,800
SABATTUS PROPERTY HOLDINGS LLC		56,700		56,700
SABATTUS REGIONAL CREDIT UNION	15,500	31,400		46,900
SABATTUS REGIONAL CREDIT UNION	1,001,900	36,700		1,038,600
SABATTUS SANITARY DISTRICT	1,800		1,800	1,800
SABATTUS SANITARY DISTRICT	8,651,000	59,800	8,710,800	8,710,800
SABATTUS SANITARY DISTRICT	200	26,300	26,500	26,500
SABATTUS WATER DISTRICT	3,900	344,300	348,200	348,200
SABATTUS WATER DISTRICT		44,400	44,400	44,400
SABATTUS WATER DISTRICT		3,000	3,000	3,000
SABATTUS WATER DISTRICT		36,000	36,000	36,000
SABATTUS WATER DISTRICT	23,900	37,100	61,000	61,000
SABINE BRIAN G	71,200	51,100		122,300
SABINE DANIAL L	189,300	47,800		237,100
SAFFORD VALERIE	126,700	34,800	15,000	161,500
SALE TIFFANY	22,600			22,600
SALGER LISA J	110,700	28,500		139,200
SALTZMAN STEPHANIE	183,600	59,400	15,000	243,000
SAMSON, SHAWN	99,900	30,400	15,000	130,300
SANDERS STEVEN	167,300	34,200	15,000	201,500
SANDS DANNY A	108,400	24,600	21,000	133,000
SANDS KIMBERLY M	132,000	33,900	15,000	165,900
SANTOMANGO DOUGLAS R. & SUSAN A.	94,300	33,600	15,000	127,900
SARGENT RICHARD	67,100	32,400		99,500
SARRAZIN ROGER	46,500	31,600	15,000	78,100
SAUCIER DAVID P	76,000	31,600		107,600
SAUCIER JEFFREY	107,000	32,200	15,000	139,200
SAUNDERS ERIC	105,500	60,400	15,000	165,900
SAUNDERS ERIC R II	144,300	33,900	15,000	178,200
SAWYER COREY	92,900	32,200	15,000	125,100
SAWYER LORRAINE		45,100		45,100
SAWYER RALPH J.		111,700		111,700
SAWYER, RALPH J.		2,400		2,400
SCHALK, CHARLES W.	149,200	34,900	15,000	184,100
SCHILKE ROBERT		152,500		152,500
SCHNOPP, JOHN P	129,300	34,500		163,800
SCHROCK SYLVIA M	174,600	31,100		205,700
SCHRODER, TODD E	59,700		15,000	59,700
SCOTT KIMBERLY	101,900	35,000		136,900
SCOTT ROBERT A	26,600	33,100		59,700
SCOTT ROBERT A	79,500	28,500	15,000	108,000
SCOTT TINA M	49,000	33,000		82,000
SCOTT, STANLENE R	40,600	33,600		74,200
SCRIBNER CLAIRE B	86,700	32,200	15,000	118,900
SECRETARY OF HOUSING & URBAN	174,700	32,800		207,500
SECRETARY OF VETERANS AFFAIRS	93,600	35,100		128,700
SECRETARY OF VETERANS AFFAIRS	49,000	33,500		82,500
SEGUIN RANDY P	85,600	31,600		117,200
SELLERS, JULIAN A	118,800	38,500		157,300
SESSIONS, CHERYL A	113,700	36,600	15,000	150,300

**Assessments as of April 1, 2016**

OWNER	LAND	BUILDING	EXEMPTIONS	TAXABLE VALUE
SHARPLEY JOHN	68,600		21,000	68,600
SHEDD JAMES	86,200	35,200	15,000	121,400
SHEEHY JOHN K		80,000		80,000
SHEEHY SEAN	187,900	32,500	15,000	220,400
SHNUR JULIA	116,700	28,300	15,000	145,000
SHORT, LINDA M.	55,400	29,300	15,000	84,700
SHY BEAVER ESTATES ASSOCIATION		3,000		3,000
SHY BEAVER ESTATES ASSOCIATION		3,400		3,400
SIBLEY DENNIS	51,600	31,600	15,000	83,200
SIMARD DENNIS	75,400	132,600		208,000
SIROIS GLORIA C	57,500	28,500		86,000
SIROIS, CARMELLE R M	40,400	133,800		174,200
SIROIS, GERARD	33,700		21,000	33,700
SITES (LABRIE) LINDA	113,900	28,500	15,000	142,400
SKEHAN, MARY	139,100	32,200		171,300
SLEEPER MICHAEL	83,400	32,200	15,000	115,600
SMALL KARYN P		35,100		35,100
SMALL KARYN P	120,500	37,300		157,800
SMILEY CARROLL		42,400		42,400
SMITH CHRISTINE	34,100	32,700		66,800
SMITH CHRISTINE	105,900	31,700		137,600
SMITH CHRISTINE L	159,000	32,500	15,000	191,500
SMITH CHRISTINE L	103,800	75,800		179,600
SMITH DOUGLAS B	186,100	31,900	21,000	218,000
SMITH FOREST	60,500	32,700		93,200
SMITH IRENE	70,600	36,500	15,000	107,100
SMITH JOYCE	41,800		15,000	41,800
SMITH JULIE	60,500	33,700	15,000	94,200
SMITH KEVIN A	193,400	38,000	15,000	231,400
SMITH RICHARD D.	53,700	32,300	15,000	86,000
SMITH RICHARD L	46,400	32,300	15,000	78,700
SMITH ROBERT T	169,500	35,800	15,000	205,300
SMITH VICKIE L	172,000	32,200	15,000	204,200
SMITH, CHARLES W II	17,000	32,200		49,200
SMITH, FRANK E.	166,400	33,000	15,000	199,400
SMYTHE, JOHN	16,800		16,800	16,800
SOUCEK LEO E JR	197,800	65,300	15,000	263,100
SOUCY FLORIAN F	132,400	32,200	15,000	164,600
SOUCY PATRICK M	95,900			95,900
SOUCY, RAYMOND S.	82,200	31,600		113,800
SPALDING, ALEXANDER	145,600	28,500		174,100
SPANGENBERGER EUGENE P	79,300	22,100	15,000	101,400
SPARKS KENNETH	35,300	34,100	15,000	69,400
SPENCER CAROLE C.	43,600	31,600	15,000	75,200
SPENCER HEIDI	121,000	36,900	15,000	157,900
SPENCER JAMES	274,800	30,000	15,000	304,800
SPENCER JASON M	142,700	35,200	15,000	177,900
SPENCER KENNETH C & MARGARITE	127,200	28,500	21,000	155,700
SPENCER MICHELLE N	113,200	35,000		148,200
SPENCER RALPH C III	87,400	31,600		119,000
SPENCER, DIANE P.	128,000	46,100	15,000	174,100
SPILECKI PATRICIA	130,900	38,700	15,000	169,600
SPIRITUALIST CHURCH OF ETERNAL	206,100	68,700	274,800	274,800
SPOONER PHILLIP L	99,800	22,300	15,000	122,100
SPOONER RICHARD N	86,300	33,700	15,000	120,000
SPRAGUE HEATHER	65,200	60,200		125,400
ST PIERRE MARCEL L	75,300	28,500		103,800
ST LAURENT & SON		42,500		42,500
ST LAURENT & SONS INC		28,000		28,000
ST LAURENT DERRICK	183,000	28,900	15,000	211,900
ST LAURENT PROPERTIES LLC	38,600	31,500		70,100
ST LAURENT PROPERTIES LLC		253,500		253,500
ST LAURENT PROPERTIES LLC	65,700	32,400		98,100
ST LAURENT PROPERTIES LLC		221,500		221,500
ST PIERRE DONALD	28,300		21,000	28,300
ST PIERRE PHILIP R	249,800	28,600	15,000	278,400
ST. AMAND JEANNETTE	112,700	22,300	15,000	135,000
ST. AMAND NORMAN J	54,900	32,200	15,000	87,100
ST. HILAIRE DAVID	101,900	32,200	15,000	134,100
ST. HILAIRE LOUIS	104,900	33,100	15,000	138,000
ST. HILAIRE, DANIEL	105,600	35,200	15,000	140,800
ST. LAURENT & SON, INC	326,700	113,400		440,100
ST. LAURENT PROPERTIES, LLC		182,800		182,800
ST. LAURENT ROBERT	65,000	31,700	15,000	96,700

Assessments as of April 1, 2016

OWNER	LAND	BUILDING	EXEMPTIONS	TAXABLE VALUE
ST. PIERRE DONALD R	40,100	31,600	21,000	71,700
STAGGS JEFFREY D II	180,700	35,300	15,000	216,000
STAGGS JEFFREY D II	99,900	37,900		137,800
STAPLES LOEL L JR	146,000	94,300		240,300
STATE OF MAINE		29,300	29,300	29,300
STATE OF MAINE		32,000	32,000	32,000
STECKINO MICHAEL J	54,100	31,600	15,000	85,700
STEIN KARL F	153,600	40,100	15,000	193,700
STEVE & SANDY SHAW	64,700			64,700
STEVENS BEVERLY	113,400	32,700	15,000	146,100
STEVENS HARDWARE	454,500	38,300		492,800
STEVENS WILLIAM	129,000	57,900	15,000	186,900
STEVENS, ROBERT B	117,500	39,400	15,000	156,900
STEVENS, ROBERT M	92,900	31,600		124,500
STEVENS, WADE E	57,900	35,800	15,000	93,700
STEWART CURTIS L	115,400	81,200		196,600
STEWART CURTIS L	235,200	55,700	15,000	290,900
STEWART JAMES	85,500	28,500	21,000	114,000
STEWART LINDON H.	121,600	27,500		149,100
STINSON SARAH	85,900	32,000	15,000	117,900
STINSON WILLIAM C.	91,200	31,600	15,000	122,800
STONE BRIAN J	100,200	33,100		133,300
STONE RAYMOND	132,000	28,300	21,000	160,300
STOUT KATHY	119,100	32,300	15,000	151,400
STROTHER, ALEXANDER S JR	55,600	31,600		87,200
STROUT AARON D	172,500	30,200		202,700
STROUT GORDON G	240,000	51,800	15,000	291,800
STROUT KEVIN R	116,400	31,600	15,000	148,000
STRUNK DOROTHY	61,200	31,600		92,800
STUART WILLIAM	92,100	32,200	21,000	124,300
STUBBS CHARLES A	38,100	32,200		70,300
SULLIVAN DEBRA	27,200	27,100		54,300
SULLIVAN DEBRA	87,700	123,600		211,300
SULLIVAN JENNIFER	73,500	22,300		95,800
SUMNER FORREST	114,000	26,800	21,000	140,800
SURETTE DANIEL	78,100	46,800	15,000	124,900
SURETTE, DORIS	124,100	33,700		157,800
SUTHAMBHITAK VIROON	100,500	34,800	15,000	135,300
SUTTON CATHERINE& RAY	152,500	32,800		185,300
SWASEY DONALD A	135,400	24,600	21,000	160,000
SWASEY DONALD A	120,800	29,400	15,000	150,200
SWEENEY, JOHN T	52,400	31,600	15,000	84,000
SWEET GARY E		33,700		33,700
SYLVESTER STEPHEN	256,800	197,800	21,000	454,600
SZABO VICTOR	61,600	26,100		87,700
TABB ANGELA	27,100		15,000	27,100
TAGILERI, VINCENT M	41,300	47,500	15,000	88,800
TAMMAC HOLDINGS CORP	83,000	26,800		109,800
TANCREL GERARD	211,100	32,400	19,000	243,500
TANGUAY RICHARD R JR	56,500	32,600		89,100
TANGUAY RUSSELL	25,400			25,400
TANGUAY, ROBERT	119,400	32,500		151,900
TARAZEWICZ DIANNE J	58,900	32,600	15,000	91,500
TARDIF AARON L SR	83,200	35,700		118,900
TARDIF DANIEL	56,100	31,600	15,000	87,700
TARDIF EDWARD	5,200	32,600		37,800
TARDIF EDWARD	114,900	34,300	21,000	149,200
TARDIF GERARD	124,100	46,800	21,000	170,900
TARDIF JOHN	101,800	150,500		252,300
TARDIF JOHN T		3,100		3,100
TARDIF JOHN T		28,500		28,500
TARDIF JOHN T	123,300	29,300	21,000	152,600
TARDIF RICHARD	186,800	34,900	15,000	221,700
TARDIF, JOHN T	62,100	147,400		209,500
TARDIFF ANITA	33,800		15,000	33,800
TARDIFF ERIC C	169,700	32,200	15,000	201,900
TARDIFF GERARD R. & PAULINE D.	153,700	32,400	15,000	186,100
TAYLOR HEATHER J.	99,400	31,600	15,000	131,000
TAYLOR WILLIE R	108,800	133,800		242,600
TD BANK NA	153,800	35,400		189,200
TERENZONI ELAINE	117,800	30,700	15,000	148,500
THE BERTIES L JORDAN TRUST	62,600	119,600	15,000	182,200
THE MAUREEN PEARSON REVOCABLE	63,300	128,800		192,100
THEBARGE JOHN	76,900	32,200	15,000	109,100

**Assessments as of April 1, 2016**  
**OWNER**

	<b>LAND</b>	<b>BUILDING</b>	<b>EXEMPTIONS</b>	<b>TAXABLE VALUE</b>
THERIAULT DONALD	276,300	36,000	15,000	312,300
THERIAULT GAETAN	159,300	32,500	15,000	191,800
THERIAULT RONALD	67,100		15,000	67,100
THERIAULT, MARK G		32,200		32,200
THERIAULT LINDA	57,100	38,600	15,000	95,700
THERIAULT LINDA		33,900		33,900
THERRIEN DONALD	273,100	34,800	15,000	307,900
THIBEAU DANIELLE	131,100	37,600		168,700
THIBEAULT ROBERT R	81,300	156,200	15,000	237,500
THIBODEAU DONNA	57,100	31,600	15,000	88,700
THOMAS MICHAEL A	23,100	24,600		47,700
THOMAS NICHOLAS	55,000	32,700	15,000	87,700
THOMPSON DESMOND R.	96,900	31,900	15,000	128,800
THOMPSON GINA	111,400	32,200	15,000	143,600
THOMPSON, ARIEL	103,200	28,500		131,700
TIBBETTS LINDA PELLETIER TRUSTEE	73,100	20,100		93,200
TIBBETTS MICHAEL	133,200	46,200		179,400
TIMBERLAKE DAVID G	88,900	33,500	15,000	122,400
TIMBERLAKE DONALD HC TRUSTEE	145,100	29,400	15,000	174,500
TIMPANY DONALD M.	179,700	35,100		214,800
TINER THOMAS	40,600		15,000	40,600
TODORSKY MICHAEL	36,100	82,700		118,800
TOLINI RONALD & CELINE	108,100		15,000	108,100
TOOTHAKER GREGORY	36,500	32,700	15,000	69,200
TOURTELOTTE DOUGLAS		105,000		105,000
TOUSSAINT ROBERT	39,500		15,000	39,500
TOWN OF SABATTUS				
TOWN OF SABATTUS	12,900	32,000	44,900	44,900
TOWN OF SABATTUS		13,900	13,900	13,900
TOWN OF SABATTUS		66,500	66,500	66,500
TOWN OF SABATTUS		159,500	159,500	159,500
TOWN OF SABATTUS		26,300	26,300	26,300
TOWN OF SABATTUS		2,900	2,900	2,900
TOWN OF SABATTUS		30,100	30,100	30,100
TOWN OF SABATTUS		2,900	2,900	2,900
TOWN OF SABATTUS	1,952,700	31,600	1,984,300	1,984,300
TOWN OF SABATTUS	1,900	37,100	39,000	39,000
TOWN OF SABATTUS	6,646,100	62,000	6,708,100	6,708,100
TOWN OF SABATTUS		2,600	2,600	2,600
TOWN OF SABATTUS	888,000	29,900	917,900	917,900
TOWN OF SABATTUS	477,600	56,100	533,700	533,700
TOWN OF SABATTUS		2,900	2,900	2,900
TOWN OF SABATTUS		28,700	28,700	28,700
TOWN OF SABATTUS	419,200	26,900	446,100	446,100
TRAVERS EVAN M	138,800	34,300		173,100
TREMAINE CLAIRE	84,400	30,700	15,000	115,100
TREMBLAY DENIS	51,300	32,000	15,000	83,300
TREMBLAY DON	25,600		15,000	25,600
TREMBLAY LINDA A	142,500	31,900	21,000	174,400
TREMBLAY MIKE	158,100	31,600	15,000	189,700
TREPANIER JEAN M	63,900	61,700	15,000	125,600
TREPANIER JEAN M		4,300		4,300
TRI COUNTY MENTAL HEALTH SERV	266,100	37,800	303,900	303,900
TROIANO SALLY	70,200			70,200
TROIANO, ROBERT A.	143,100	31,600		174,700
TRUCHON ARMAND R	201,400	33,300	21,000	234,700
TRUE SR FRANKLIN R	68,500	31,600	21,000	100,100
TRUFANT TAMMY L	204,100	37,800		241,900
TUCCI CONNIE	20,700		15,000	20,700
TUOMIVIRTA MELISSA	53,000	26,800	15,000	79,800
TURBIDE LAWRENCE L	90,300	31,600	15,000	121,900
TURCOTTE ELLEN	35,600	32,500	15,000	68,100
TURCOTTE HEATHER A	36,900	30,200		67,100
TURCOTTE, DENNIS LEE	163,600	28,400		192,000
TURCOTTE, HEATHER	38,500	33,000		71,500
TURGEON STEPHEN N	152,400	31,400		183,800
TURGEON TRINA	83,500	33,700	15,000	117,200
TURGEON, JOAN D	81,300	31,600	15,000	112,900
TURMENNE RACHEL	91,900	29,000	15,000	120,900
TURNER APARTMENTS, LLC		32,200		32,200
TURNER WILLIAM		32,200		32,200
TYLER DOUGLAS I	196,700	32,200	15,000	228,900
UHLE MICHAEL S.	170,900	32,200		203,100
UNCLE MOE'S REALTY LLC	203,800	35,900		239,700

**Assessments as of April 1, 2016**

<b>OWNER</b>	<b>LAND</b>	<b>BUILDING</b>	<b>EXEMPTIONS</b>	<b>TAXABLE VALUE</b>
UNKNOWN		32,000	32,000	32,000
UNKNOWN		2,900	2,900	2,900
UNKNOWN		26,300	26,300	26,300
UNKNOWN		34,200	34,200	34,200
UNKNOWN OWNER		109,600	109,600	109,600
UNTERKOEFLER MICHAEL	25,800			25,800
US BANK NAT'L ASSOC		3,400		3,400
US BANK NAT'L ASSOC.	39,900	68,900		108,800
US BANK TRUST	112,300	26,800		139,100
UTER ANDRE	91,400	37,000		128,400
UTTARA CORPORATION	290,200	39,600		329,800
VACHON DONALD	73,200		15,000	73,200
VACHON JOHN		48,800		48,800
VACHON JOHN	147,900	61,600	15,000	209,500
VACHON LEON	202,500	40,800		243,300
VACHON MARC J		52,600		52,600
VACHON MATTHEW J	143,600	34,900	15,000	178,500
VACHON MATTHEW J		58,500		58,500
VACHON RAYMOND G		36,000		36,000
VACHON RITA	105,600	28,500	15,000	134,100
VAILLANCOURT NORMAND	50,400		21,000	50,400
VALENCIA JOHN		40,800		40,800
VALENCIA JOHN	290,800	35,900	15,000	326,700
VALLIERE JUSTIN	125,400	32,000	15,000	157,400
VANIDESTINE JEFFREY	114,300	100,400		214,700
VANNAH II, RUSSELL E	123,800	44,700		168,500
VARLE MICHAEL J	109,000	28,500	15,000	137,500
VARNEY ALBERT	39,700			39,700
VAUTOUR GERALD A TRUSTEE OF	153,100	69,900	15,000	223,000
VEILLEUX GILLES, VEILLEUX ROGER		43,100		43,100
VEILLEUX ODETTE		33,000		33,000
VEILLEUX PHIL	20,700			20,700
VEILLEUX RICHARD		28,200		28,200
VEILLEUX VICTOR A	125,200	32,200	15,000	157,400
VEILLEUX, BRADFORD A	151,800	19,700		171,500
VERRILL AL	27,500			27,500
VERSLUIS KATHERINE E.	51,100	32,700	15,000	83,800
VIGIL LINDA ANN	84,200	31,600	21,000	115,800
VIOLETTE JONATHAN W	182,800	31,900	15,000	214,700
VIVEIROS JOSEPH H	75,600	73,700		149,300
VOISINE RAY	145,800	28,500	21,000	174,300
WALKER BRUCE	50,200	33,000	15,000	83,200
WALKER DOROTHY	83,100	49,900	15,000	133,000
WALKER DUANE E SR	49,300	32,000	15,000	81,300
WALKER JASON	161,000	34,300	15,000	195,300
WALKER JOHN W	141,100	31,400	15,000	172,500
WALKER, RYAN M	93,900	32,500		126,400
WALLACE JANET	95,700		15,000	95,700
WALLACE WALTER	27,400		21,000	27,400
WARD JAMES L	32,700	64,200	15,000	96,900
WARD JEFF	160,500	41,900		202,400
WARD JILL	148,600	38,300	15,000	186,900
WARNER ROBERT	34,500	32,500	15,000	67,000
WARNER, ROBERT L	36,900	32,300		69,200
WASSON WAYNE	37,500	31,900	15,000	69,400
WATERMAN DAVID E	127,400	33,900	15,000	161,300
WATERMAN FARM MACHINERY		16,400		16,400
WATERMAN FARM MACHINERY	456,700	35,800		492,500
WATERMAN FARM MACHINERY		11,600		11,600
WATERMAN FARM MACHINERY		15,000		15,000
WATERMAN FARM MACHINERY		6,600		6,600
WATERMAN FARM MACHINERY		6,900		6,900
WATERMAN FARM MACHINERY CO INC		19,700		19,700
WATERMAN FARM MACHINERY CO INC		2,900		2,900
WATERMAN FARM MACHINERY CO INC		500		500
WATERMAN FARM MACHINERY CO INC.		15,000		15,000
WATERMAN FARM MACHINERY CO, INC.		27,800		27,800
WATERMAN FARM MACHINERY, INC.		1,800		1,800
WATERMAN FARMS INC		7,400		7,400
WATERMAN FARMS INC	60,200	17,900		78,100
WATERMAN FARMS INC		400		400
WATERMAN FARMS INC		8,000		8,000
WATERMAN FARMS INC		4,800		4,800
WATERMAN FARMS INC.		42,900		42,900

**Assessments as of April 1, 2016**

OWNER	LAND	BUILDING	EXEMPTIONS	TAXABLE VALUE
WATERMAN FARMS, INC.		100		100
WATERMAN JAMES	144,300	19,600	15,000	163,900
WATERMAN PETER B	173,500	29,200	15,000	202,700
WATERMAN ROSEANNA	66,900	31,700	15,000	98,600
WATERMAN WILLIAM	116,700	35,200	15,000	151,900
WATERMAN, ROBERT D JR	85,000	26,800	15,000	111,800
WATERS, JENNIFER L	137,700	32,200		169,900
WATSON CHARLES D	152,100	43,000	15,000	195,100
WATSON ROBERT JR	76,000	33,700	15,000	109,700
WATSON THERESA	66,700	31,600		98,300
WATSON, LESA	40,400	32,500		72,900
WEBBER DERRILL & JAMIE	31,300			31,300
WEBBER DONALD G	229,100	45,600	15,000	274,700
WEBBER FLOYD T		40,100		40,100
WEBBER HUNTER	53,600	36,300	15,000	89,900
WEBBER LAWRENCE G	81,700	34,200	15,000	115,900
WEBSTER DARWIN L		32,000		32,000
WEBSTER DONALD G	225,200	104,500		329,700
WEBSTER KATHLEEN		34,800		34,800
WEED PAMELA S	116,800	32,200	15,000	149,000
WEHR DANIEL J	138,700	32,200		170,900
WELCH, FRANK P. JR	161,700	31,700	15,000	193,400
WERTMAN JOAN	68,000	31,600	21,000	99,600
WERTMAN KAREN	134,400	32,300	15,000	166,700
WEST KEVIN	114,400	32,200	15,000	146,600
WHEELER LYLE	24,400		15,000	24,400
WHEELER RUTH W	91,500	32,500	21,000	124,000
WHEELER WALTER		22,100		22,100
WHEELER WALTER		56,600		56,600
WHIRLEY ANTHONY N	50,200			50,200
WHISENANT ROBERT	305,800	50,100	15,000	355,900
WHITE KEVIN S	139,800	31,100	15,000	170,900
WHITE MAUREEN	92,000	31,600	15,000	123,600
WHITE VANESSA	14,600		14,600	14,600
WHITE, JOSEPH	147,200	31,900	15,000	179,100
WHITE, KENNETH GORDON	90,300		15,000	90,300
WHITEHOUSE RAYMOND	34,100		21,000	34,100
WHITING MICHAEL ANTHONY	107,300	33,000	15,000	140,300
WHITING SHAWN R	115,800	32,500		148,300
WHITMORE STEPHEN	39,800	32,400	15,000	72,200
WHITNEY MICHAEL	92,500	32,200	15,000	124,700
WHITNEY, TROY D	40,600	31,600		72,200
WHITTEN JASON	183,600	31,600	15,000	215,200
WHITTEN JASON	42,800	30,200		73,000
WHITTIER RONALD	40,700	32,600	15,000	73,300
WHITTIER STEFANIE	53,200	33,400	15,000	86,600
WIEJACZKA CATHERINE		36,600		36,600
WIGHT BRADFORD S	37,200	28,500	15,000	65,700
WIGHT, DWANE	45,600		15,000	45,600
WILBUR MICHAEL	50,500	31,600		82,100
WILBUR, BRUCE	19,100	30,700	15,000	49,800
WILDING, ANDREW M.	87,400	33,200		120,600
WILKINS DAVID	64,900	31,600	15,000	96,500
WILLETTE MICHAEL	152,000	33,700	15,000	185,700
WILLIAMS JAMES M	100,800	24,600	15,000	125,400
WILLIAMS ANDY J	124,400	32,800	15,000	157,200
WILLIAMS EARL F	95,200	30,200	21,000	125,400
WILLIAMS ERIC	102,900	32,300	15,000	135,200
WILLIAMS HOLLY MARIE	39,300	31,600		70,900
WILLIAMS JAMES	35,900	32,000		67,900
WILLIAMS LORI L	1,000	4,100		5,100
WILLIAMS RAE	24,300			24,300
WILLIAMS ROGER	24,200		15,000	24,200
WILSON CARL E.	23,200	31,600		54,800
WILSON CHARLES	56,300	62,900	15,000	119,200
WILSON MELISSA J MARGARONES	195,100	40,900		236,000
WILSON TERRI L	75,700	32,700		108,400
WILSON ZACHARY P	106,800	24,600		131,400
WING, JOHN	58,200	31,600		89,800
WINNDREW LLC	93,200	29,600		122,800
WINSLOW THOMAS L		29,100		29,100
WINSLOW THOMAS L	115,000	33,100	21,000	148,100
WINSLOW THOMAS L JR	61,700	31,600	15,000	93,300
WINSLOW THOMAS L SR	66,700	31,700		98,400

**Assessments as of April 1, 2016**

OWNER	LAND	BUILDING	EXEMPTIONS	TAXABLE VALUE
WINSLOW THOMAS SR		10,400		10,400
WINSLOW THOMAS SR	153,100	42,500	15,000	195,600
WINSLOW THOMAS SR		5,200		5,200
WITHAM KAREN	102,300	32,500	21,000	134,800
WOOD BRUCE	145,400	32,400	15,000	177,800
WOOD BRUCE L	19,000	30,700	15,000	49,700
WOOD BRUCE L		27,500		27,500
WOOD CARL	83,000	32,300	15,000	115,300
WOOD DONNA	102,400	43,900	15,000	146,300
WOOD JAMES A	173,000	30,700	21,000	203,700
WOOD JAMES A		5,600		5,600
WOOD JENNIFER	55,000		15,000	55,000
WOOD JUSTIN K	196,700	37,300		234,000
WOOD KEITH A		31,100		31,100
WOOD KEITH A	145,000	33,800	15,000	178,800
WOOD KEITH A		33,100		33,100
WOOD KEITH A		30,700		30,700
WOOD KEITH A		32,200		32,200
WOOD KEITH A		29,300		29,300
WOOD KEITH A		32,800		32,800
WOOD KEITH A		34,200		34,200
WOOD KEITH A		32,500		32,500
WOOD KEITH A		32,600		32,600
WOOD PENNY V	135,600	32,400		168,000
WOOD RAYMOND W	103,500	28,500	15,000	132,000
WOOD ROBERT B JR		2,900		2,900
WOOD ROBERT B JR	33,900	162,700		196,600
WOOD VIOLA	87,200	30,200	21,000	117,400
WOOD WALTER L & JOAN	106,100	31,100	21,000	137,200
WOOD/ANDRO HOMES	138,200	29,800		168,000
WOODBURY KEVIN	52,400	26,800	15,000	79,200
WOODRUM JEFFRY	104,800	34,600	15,000	139,400
WOODRUM RODNEY L	225,100	74,900	21,000	300,000
WORTH MALISSA & WILLIAM P IV	275,400	33,700		309,100
WORTH WILLIAM P & MALISSA	185,400	37,200	21,000	222,600
WRIGHT AARON J	124,500	28,500		153,000
WRIGHT ALBION	106,800	28,500	15,000	135,300
WRIGHT ALBION J	24,300	24,600		48,900
WRIGHT DIANA	24,400	67,100		91,500
WRIGHT DIANA L	51,600	73,700		125,300
WRIGHT JOHN	59,100	33,300	15,000	92,400
WRR HOMES LLC	600	31,900		32,500
YOUNG DARREN D	101,800	32,700		134,500
YOUNG DONNA L.	61,600	33,400	15,000	95,000
YOUNG GREGORY	109,300	32,900	15,000	142,200
YOUNG JILL	146,800	22,300		169,100
YOUNG SARAH N	116,200	26,800		143,000
ZAYAC BAMBI R	39,500	28,500		68,000
ZAYAC LINDA	129,300	28,500	21,000	157,800
ZEGOUROS JOHN	28,200			28,200
ZELANDI DAVID A	64,800	133,800		198,600
ZIEHM, RUDOLPH A II	127,800	33,800		161,600

<b>2015 Tax year-Unpaid 4 acts</b>	<b>Amounts owed</b>
<b><u>Owners</u></b>	<b><u>as of 4/1/17</u></b>
GEOFFROY JAIME L GEOFFROY MARC A	1,269.03
HALL ROBERT W. SR. HALL PHYLLIS J	2,262.42
HARRIS DAVID K	767.12
RIENDEAU MARIETTE G RIENDEAU TIMOTHY	1,761.25
	<u>6,059.82</u>

<b>2016 Tax year-Unpaid 87acts</b>	<b>Amounts owed</b>	<b>2016 Tax year-Unpaid 87acts</b>	<b>Amounts owed</b>
<b><u>Owners</u></b>	<b><u>as of 4/1/17</u></b>	<b><u>Owners</u></b>	<b><u>as of 4/1/17</u></b>
ALEXANDER PHYLLIS	300.83	HILL ALAN R HILL BONITA	4,090.55
ANCTIL STEVEN R SR ANCTIL MARGRETTA J	1,415.09	HILLIARD BRANDY	2,062.95
AVERILL PAMELA A	3,445.83	HOLBROOK ANDREW HOLBROOK KAREN	406.84
BARIL RICKEY	153.77	JOHNSON BRIAN L JOHNSON ALICE	1,974.93
BEAUDOIN RICHARD	1,282.52	JOHNSON SUSAN	1,543.37
BERGERON JEFFREY	1,022.37	JUDD BENNIE	764.58
BOLTE MICHAEL HERRON LISA A	1,556.36	LABERGE LEO RONALD JR	2,147.06
BOULEY PAULINE	345.33	LABERGE RONALD	977.38
BRAULT, ROGER BRAULT, TIFFANY	49.73	MARTELL ANNA	227.07
BURT WAYNE R BURT KAREN	955.71	MCBRIDE MICHAEL JR MCBRIDE KRISTEN	1,695.63
CHAREST DANIEL	2,686.90	MCEACHERN DAVID	1,129.95
CHAREST DANIEL	998.90	MCKENZIE JEFFREY MCKENZIE PATRICIA	1,678.84
CHAREST DANIEL	834.60	MERRILL ROBERT TURCOTTE RONDA	1,219.51
CHAREST DANIEL	3,709.88	MOODY JOAN C/O DWAIN WIGHT	745.82
CHAREST DANIEL	326.04	NOBLE VIRGINIA	3,355.75
CHAREST, RICHARD	1,350.59	O'BRIEN LAURA	364.41
CRESWELL AMBER L	430.08	PERRIER JOHN R	1,970.73
CROWLEY ANNA M	1,548.54	PULK TIMOTHY	6,804.90
CROWLEY ANNA M	2,377.86	RABER, SUZANNAH K. ASHBAUGH, GAGE C.	1,110.30
CYR ERICA R	1,656.10	RAY RITA M RAY JONNY L	1,497.68
CYR MAURICE R	1,322.84	REED SUSAN A	1,154.03
DARLING JUDITH R	1,547.78	RIDLEY, TINA RIDLEY, EUGENE M.	1,423.51
DIRIGO WOODLANDS, LLC	76.41	RIDLEY, TODD	1,364.32
DUBE CONRAD J JR	2,862.95	RIENDEAU MARIETTE G RIENDEAU TIMOTHY	1,646.33
DUBE CONRAD JR DUBE JENNIFER	1,914.29	ROCH LIONEL J JR	1,468.33
DUDLEY RAMIE L	1,168.98	SIMARD DENNIS	2,689.88
DUNNE JOSEPH	2,484.69	SLEEPER MICHAEL SLEEPER SUZANNE	2,135.93
DUNNE, JOSEPH	3,482.24	SMALL KARYN P SMALL JAMES H	1,841.10
ELWELL ROBERT F JR ELWELL WENDY	858.67	SMALL KARYN P	445.17
FIELDS ROBERT FIELDS PHYLLIS	373.22	SPENCER HEIDI	2,969.78
FLAHERTY HILLIARY A	420.80	SULLIVAN DEBRA	2,002.40
FOISY KENNETH	411.16	SULLIVAN DEBRA	1,138.97
FOISY KENNETH JR	587.49	TABB ANGELA	398.41
FONTAINE DENISE	47.97	THIBODEAU DONNA	1,616.23
FOUR STORY C/O TOMMY CARTER	648.18	TINER THOMAS CORKUM JUDY	114.07
FOUR- STORY CORP C/O TOMMY CARTER	1,310.58	TREMBLAY DON	369.07
FRECHETTE ALDEE FRECHETTE TRACY	955.11	US BANK NAT'L ASSOC	140.30
GAGNON LINDA	324.37	WHITING MICHAEL ANTHONY WHITING CHERY	2,624.17
GEOFFROY JAIME L GEOFFROY MARC A	1,187.88	WIGHT, DWANE	313.49
GILLESPIE BART T	165.34	WOOD BRUCE L C/O DAWN WOOD	601.83
GOULET DAN	910.13	WOOD BRUCE L C/O DAWN WOOD	113.14
HALL ROBERT W. SR. HALL PHYLLIS J	2,074.78	WOODRUM JEFFRY	553.03
HALL STEPHEN A	2,446.20	ZEGOUROS JOHN	411.81
HARRIS DAVID K	719.19		

118,051.83

**Assessments as of April 1st, 2016**
**Personal Property**

<b><u>Name</u></b>	<b><u>Assessment</u></b>	<b><u>Name</u></b>	<b><u>Assessment</u></b>
A D ELECTRIC INC	6,100	GRAYHAWK LEASING LLC	6,100
TIME WARNER CABLE NORTHEAST LL	766,700	NUCO2 SUPPLY LLC	1,300
THE SETTLEMENT INC	12,300	FRONT PORCH BAKERY	1,000
TIME WARNER CABLE INTERNET LLC	19,000	AT&T MOBILITY	36,000
YEUNG CHUN LAM	15,400	BROUSSEAU CARL	500
CUMBERLAND FARMS INC	341,400	PROG LEASING LLC	4,900
DION DANIEL G	48,400	GOWELL GEORGE	1,700
DUBE CONRAD	800	JILSON MICHAEL	8,100
GARDEN HEIGHTS ASSOC	9,400	MAILLET MONA	6,500
DUBE GLEN	18,000	OVERHEAD DOOR	1,000
JILLSON EDWARD	13,700	HUGHES NETWORK SYSTEMS LLC	2,200
MAILLET DENIS L	12,200	RICHARD GAYLE	2,200
RIDLON STEVEN L	27,800	SUNCO PUMP & WELL DRILLING INC	11,300
RUMLEW INC	20,900	WILLIAMS SCOTSMAN INC	2,100
SABATTUS REGIONAL CRDT UNION	94,200	JAMES BISSON	3,300
BADE JOHN	8,400	SABATTUS AUTO & TRUCK SALES IN	2,400
WATERMAN FARM MACHINERY CO	14,400	VERIZON WIRELESS	7,300
BRADFORD VEILLEUX	8,600	COCA-COLA BOTTLING CO OF NORTH	8,800
DIRECT TV	41,300	MAINE RSA #1 INC	11,300
MIXERS-	5,100	BANC OF AMERICA LEASING AND CA	11,200
COCA COLA COMPANY THE	7,100	E-LIT INDUSTRIES	2,000
OAK HILL HOMES INC	700	FAMILY DOLLAR #11033	103,800
SABATTUS HOUSE OF PIZZA	7,900	ADT LLC	0
FAIRPOINT COMMUNICATIONS INC	10,000	CONOPO INC	1,500
DUMAIS AUTO REPAIR	7,300	FIRST DATA MERCHANT SVCS CORP	1,300
SCIENTIFIC GAMES INC	9,200	INTERFACE SECURITY SYSTEMS	3,600
DUNKIN DONUTS	21,800	PITNEY BOWES INC	0
AVILA CARLOS	19,700	WELLS FARGO VENDOR FINANCIAL	0
DISH NETWORK, LLC	36,200		1,845,400

## SABATTUS SANITARY DISTRICT'S ANNUAL REPORT

March 2017

The Sabattus Sanitary District's mission is to continue to serve it's customers in a professional manner and strive to achieve quality effluent through its wastewater treatment process and to protect the environment by meeting its discharge permit to the Sabattus River. The Department of Environmental Protection sets strict limits to achieve through our discharge permit and we take pride in meeting those limits on a continual basis. The District continues to go above and beyond to adapt and establish good working relationships with its customers and the people they work with to achieve the goals they set forth in the most cost effective manner, without affecting the quality of its work and product. Clean and safe drinking water is also a priority for the District as well as providing fire protection to its customers and residents of the community. Since its establishment in 1969, the drinking water in Sabattus meets all of the standards set forth by the State and Federal agencies and its guidelines. The District provides an excellent quality of water provided through 2 gravel packed wells approximately 60 feet deep and pulls water from an underground aquifer. The District does not add any chemicals to its water supply. The District collects required monthly samples and performs testing to assure safe and great tasting quality water to its customers.

The Sabattus Sanitary District received 3 new residential sewer hook ups in 2016, and the water received 4 new services. In 2016, the Water Division encountered a total of 3 water breaks including: Lisbon Rd., Island Rd., and Spring St. The total water pumped from Marsh Rd. pump house for 2016 was 53.77 million gallons, with a daily average of 151,039 gallons per day. No violations occurred in 2016. All required sampling set by the State were met. The Sewer Division treated approximately 30.24 million gallons, with a daily average of 84,944 per day gallons discharged into the Sabattus River. No violations occurred in 2016. Again, all testing required by the State met their requirements.

The sewer rates were adjusted and raised effective January 1, 2016 to meet the department's obligations. The rate increase will occur over a 2 year period to help lessen the burden to our rate payers. The last increase was in 2010. With little growth and no commercial users to help offset the costs of operations, it is always a challenge to keep rates stable for our customers.

The District has continued working on a Capital Improvement Plan (C.I.P.) for both departments. The District currently budgets these capital expenses in its annual budget.

The District continues to contract with the Town to do all of its administrative duties in an order to save money and keep rates stable. All Payments will be made at the Town Office. We continue to communicate with the Town Manager and his staff on upcoming projects, safety issues etc... that benefit not only the employees but the ratepayers. The District is always looking for ways to provide its customers with the best quality product and do it in a cost effective manner. The District has started to change some of its lighting to LED lighting to receive energy cost savings. The District has applied and received a discharge permit modification and will receive some reduced testing again providing a savings to the District.

Paul H. Morin  
Superintendent  
Sabattus Sanitary District & Water Division



*Proven Expertise and Integrity*

April 19, 2017

Board of Selectmen  
Town of Sabattus  
Sabattus, Maine

We were engaged by the Town of Sabattus, Maine and have audited the financial statements of the Town of Sabattus, Maine as of and for the year ended June 30, 2016. The following statements and schedules have been excerpted from the 2016 financial statements, a complete copy of which, including our opinion thereon, will be available for inspection at the Town Office.

Balance Sheet – Governmental Funds	Statement C
Statement of Revenues, Expenditures and Changes in Fund Balances – Governmental Funds	Statement E
Budgetary Comparison Schedule - Budgetary Basis – Budget and Actual - General Fund	Schedule 1
Schedule of Departmental Operations – General Fund	Schedule B
Combining Balance Sheet – Nonmajor Governmental Funds	Schedule C
Combining Schedule of Revenues, Expenditures and Changes in Fund Balances – Nonmajor Governmental Funds	Schedule D

*RHR Smith & Company*

Certified Public Accountants

3 Old Orchard Road, Buxton, Maine 04093  
Tel: (800) 300-7708 (207) 929-4606 Fax: (207) 929-4609  
[www.rhrsmith.com](http://www.rhrsmith.com)

## STATEMENT C

## TOWN OF SABATTUS, MAINE

BALANCE SHEET – GOVERNMENTAL FUNDS  
JUNE 30, 2016

	General Fund	Nonmajor Funds	Total Governmental Funds
<b>ASSETS</b>			
Cash and cash equivalents	\$ 2,149,526	\$ 3,768	\$ 2,153,294
Investments	165,471	8,650	174,121
Accounts receivable (net of allowance for uncollectibles):			
Taxes	198,671	-	198,671
Liens	91,992	-	91,992
Other	75	-	75
Due from other governments	35,647	-	35,647
Inventory	13,333	-	13,333
Tax acquired property	25,960	-	25,960
Due from other funds	30,196	927,219	957,415
<b>TOTAL ASSETS</b>	<b>\$ 2,710,871</b>	<b>\$ 939,637</b>	<b>\$ 3,650,508</b>
<b>LIABILITIES</b>			
Accrued expenses	\$ 29,995	\$ -	\$ 29,995
Planning board escrow	2,005	-	2,005
Due to other funds	927,219	30,196	957,415
<b>TOTAL LIABILITIES</b>	<b>959,219</b>	<b>30,196</b>	<b>989,415</b>
<b>DEFERRED INFLOWS OF RESOURCES</b>			
Prepaid taxes	10,943	-	10,943
Deferred revenue	233,600	-	233,600
<b>TOTAL DEFERRED INFLOWS OF RESOURCES</b>	<b>244,543</b>	<b>-</b>	<b>244,543</b>
<b>FUND BALANCES</b>			
Nonspendable	39,293	-	39,293
Restricted	-	281,060	281,060
Committed	-	658,577	658,577
Assigned	127,005	-	127,005
Unassigned	1,340,811	(30,196)	1,310,615
<b>TOTAL FUND BALANCES</b>	<b>1,507,109</b>	<b>909,441</b>	<b>2,416,550</b>
<b>TOTAL LIABILITIES, DEFERRED INFLOWS OF RESOURCES AND FUND BALANCES</b>	<b>\$ 2,710,871</b>	<b>\$ 939,637</b>	<b>\$ 3,650,508</b>

See accompanying independent auditor's report and notes to financial statements.

## TOWN OF SABATTUS, MAINE

**STATEMENT OF REVENUES, EXPENDITURES AND CHANGES IN FUND BALANCES  
GOVERNMENTAL FUNDS  
FOR THE YEAR ENDED JUNE 30, 2016**

	<u>General Fund</u>	<u>Nonmajor Funds</u>	<u>Total Governmental Funds</u>
<b>REVENUES</b>			
Property taxes	\$ 5,396,656	\$ -	\$ 5,396,656
Excise taxes	855,807	-	855,807
Intergovernmental revenues:			
State revenue sharing	268,081	-	268,081
Homestead exemption	118,128	-	118,128
Grants/other	28,349	370,821	399,170
Charges for services	102,179	-	102,179
Investment income	3,783	20	3,803
Other revenue	88,974	3,972	92,946
<b>TOTAL REVENUES</b>	<u>6,861,957</u>	<u>374,813</u>	<u>7,236,770</u>
<b>EXPENDITURES</b>			
Current:			
General government	916,460	-	916,460
Public safety	743,116	-	743,116
Public works	487,777	-	487,777
Sanitation	187,296	-	187,296
General assistance	1,386	-	1,386
Recreation	3,650	-	3,650
County tax	307,449	-	307,449
Education	3,346,074	-	3,346,074
Unclassified	-	96,536	96,536
Overlay	4,229	-	4,229
Debt service			
Principal	-	213,017	213,017
Interest	-	32,773	32,773
Capital outlay	-	614,077	614,077
<b>TOTAL EXPENDITURES</b>	<u>5,997,437</u>	<u>956,403</u>	<u>6,953,840</u>
<b>EXCESS OF REVENUES OVER (UNDER) EXPENDITURES</b>	<u>864,520</u>	<u>(581,590)</u>	<u>282,930</u>
<b>OTHER FINANCING SOURCES (USES)</b>			
Transfers in	47,497	488,637	536,134
Transfers (out)	(398,117)	(138,017)	(536,134)
<b>TOTAL OTHER FINANCING SOURCES (USES)</b>	<u>(350,620)</u>	<u>350,620</u>	<u>-</u>
<b>NET CHANGE IN FUND BALANCES</b>	513,900	(230,970)	282,930
<b>FUND BALANCES - JULY 1</b>	<u>993,209</u>	<u>1,140,411</u>	<u>2,133,620</u>
<b>FUND BALANCES - JUNE 30</b>	<u>\$ 1,507,109</u>	<u>\$ 909,441</u>	<u>\$ 2,416,550</u>

See accompanying independent auditor's report and notes to financial statements.

## TOWN OF SABATTUS, MAINE

**BUDGETARY COMPARISON SCHEDULE – BUDGETARY BASIS  
BUDGET AND ACTUAL – GENERAL FUND  
FOR THE YEAR ENDED JUNE 30, 2016**

	<u>Budgeted Amounts</u>		<u>Actual</u>	<u>Variance</u>
	<u>Original</u>	<u>Final</u>	<u>Amounts</u>	<u>Positive (Negative)</u>
Budgetary Fund Balance, July 1	\$ 993,209	\$ 993,209	\$ 993,209	\$ -
Resources (Inflows):				
Property taxes	5,349,974	5,349,974	5,396,656	46,682
Excise taxes	704,500	830,519	855,807	25,288
Intergovernmental:				
State revenue sharing	215,000	215,000	268,081	53,081
Homestead exemption	121,000	121,000	118,128	(2,872)
Other intergovernmental	13,740	13,740	28,349	14,609
Charges for services	88,531	88,531	102,179	13,648
Investment income	2,500	2,500	3,783	1,283
Other revenue	59,500	59,500	88,974	29,474
Transfers from other funds	47,497	47,497	47,497	-
Amounts Available for Appropriation	<u>7,595,451</u>	<u>7,721,470</u>	<u>7,902,663</u>	<u>181,193</u>
Charges to Appropriations (Outflows):				
General government	1,032,333	1,032,333	916,460	115,873
Public safety	783,594	783,594	743,116	40,478
Public works	538,650	538,650	487,777	50,873
Sanitation	191,965	191,965	187,296	4,669
General assistance	-	-	1,386	(1,386)
Recreation	3,650	3,650	3,650	-
County tax	307,449	307,449	307,449	-
Education	3,346,074	3,346,074	3,346,074	-
Overlay	126,429	126,429	4,229	122,200
Transfers to other funds	272,098	398,117	398,117	-
Total Charges to Appropriations	<u>6,602,242</u>	<u>6,728,261</u>	<u>6,395,554</u>	<u>332,707</u>
Budgetary Fund Balance, June 30	<u>\$ 993,209</u>	<u>\$ 993,209</u>	<u>1,507,109</u>	<u>\$ 513,900</u>
Differences - budget to GAAP:				
Add: RSU 4 debt payments			597,521	
Less: RSU 4 debt service			(597,521)	
GAAP Fund Balance, June 30			<u>\$ 1,507,109</u>	

See accompanying independent auditor's report and notes to financial statements.

## SCHEDULE B

## TOWN OF SABATTUS, MAINE

SCHEDULE OF DEPARTMENT OF OPERATIONS – GENERAL FUND  
FOR THE YEAR ENDED JUNE 30, 2016

	Original Budget	Budget Adjustments	Final Budget	Actual Expenditures	Variance Positive (Negative)
<b>GENERAL GOVERNMENT</b>					
Administration	\$ 356,250	\$ -	\$ 356,250	\$ 324,481	\$ 31,769
Wage adjustment	35,000	-	35,000	23,027	11,973
Social Security & Medicare	87,732	-	87,732	77,680	10,052
Insurance	312,277	-	312,277	266,134	46,143
Boards & committees	21,000	-	21,000	15,823	5,177
Animal control officer	27,611	-	27,611	27,389	222
Code enforcement officer	20,750	-	20,750	22,510	(1,760)
International City Managers Assoc.	39,941	-	39,941	34,272	5,669
ME PERS	47,497	-	47,497	38,424	9,073
Androscoggin Valley Council of Gov.	6,170	-	6,170	4,769	1,401
MMA dues	4,400	-	4,400	4,368	32
Observance of Memorial Day	1,600	-	1,600	1,207	393
Veterans Memorial Park	1,500	-	1,500	-	1,500
Androscoggin Chamber of Commerce	255	-	255	255	-
Professional services	70,350	-	70,350	76,121	(5,771)
Total	1,032,333	-	1,032,333	916,460	115,873
<b>PUBLIC SAFETY</b>					
Police department	486,320	-	486,320	462,436	23,884
Fire department	139,116	-	139,116	128,211	10,905
Fire hydrants	66,750	-	66,750	66,750	-
EMS	14,500	-	14,500	12,526	1,974
Emergency management	3,760	-	3,760	1,531	2,229
Dispatch & E911/PSAP	55,148	-	55,148	54,960	188
Street lights	18,000	-	18,000	16,702	1,298
Total	783,594	-	783,594	743,116	40,478
<b>PUBLIC WORKS</b>					
Public works	485,000	-	485,000	438,691	46,309
Stormwater management	53,650	-	53,650	49,086	4,564
Total	538,650	-	538,650	487,777	50,873
<b>SANITATION</b>					
S.R.S.W.T.S.	191,965	-	191,965	187,296	4,669
	191,965	-	191,965	187,296	4,669
<b>GENERAL ASSISTANCE</b>	-	-	-	1,386	(1,386)

SCHEDULE B (CONTINUED)

TOWN OF SABATTUS, MAINE

SCHEDULE OF DEPARTMENT OF OPERATIONS – GENERAL FUND  
FOR THE YEAR ENDED JUNE 30, 2016

	Original Budget	Budget Adjustments	Final Budget	Actual Expenditures	Variance Positive (Negative)
<b>RECREATION</b>					
Sabattus Lake Dam Commission	2,000	-	2,000	2,000	-
Sabattus Mountaineers Snowmobile	1,650	-	1,650	1,650	-
Total	3,650	-	3,650	3,650	-
<b>TRANSFERS TO OTHER FUNDS</b>					
Capital projects funds:					
Municipal building facilities	96,950	-	96,950	96,950	-
Municipal office equipment	25,000	-	25,000	25,000	-
Road reconstruction paving	-	126,019	126,019	126,019	-
Police dept equipment	17,540	-	17,540	17,540	-
Transfer station equipment	20,000	-	20,000	20,000	-
Fire dept equipment	56,000	-	56,000	56,000	-
Public works equipment	56,608	-	56,608	56,608	-
Total	272,098	126,019	398,117	398,117	-
<b>OTHER GOVERNMENTAL APPROPRIATIONS</b>					
School appropriations	3,346,074	-	3,346,074	3,346,074	-
Sabattus county tax	307,449	-	307,449	307,449	-
Total	3,653,523	-	3,653,523	3,653,523	-
<b>OVERLAY/ABATEMENTS</b>	126,429	-	126,429	4,229	122,200
<b>TOTAL EXPENDITURES</b>	<u>\$ 6,602,242</u>	<u>\$ 126,019</u>	<u>\$ 6,728,261</u>	<u>\$ 6,395,554</u>	<u>\$ 332,707</u>

See accompanying independent auditor's report and notes to financial statements.

## SCHEDULE C

## TOWN OF SABATTUS, MAINE

**COMBINING BALANCE SHEET – NONMAJOR GOVERNMENTAL FUNDS**  
**JUNE 30, 2016**

	<u>Special Revenue Funds</u>	<u>Capital Projects Funds</u>	<u>Permanent Funds</u>	<u>Total Nonmajor Governmental Funds</u>
<b>ASSETS</b>				
Cash and cash equivalents	\$ -	\$ -	\$ 3,768	\$ 3,768
Investments	-	-	8,650	8,650
Due from other funds	321,871	605,348	-	927,219
<b>TOTAL ASSETS</b>	<u>\$ 321,871</u>	<u>\$ 605,348</u>	<u>\$ 12,418</u>	<u>\$ 939,637</u>
<b>LIABILITIES</b>				
Due to other funds	\$ 14,319	\$ 15,877	\$ -	\$ 30,196
<b>TOTAL LIABILITIES</b>	<u>14,319</u>	<u>15,877</u>	<u>-</u>	<u>30,196</u>
<b>FUND BALANCES</b>				
Nonspendable	-	-	-	-
Restricted	268,642	-	12,418	281,060
Committed	53,229	605,348	-	658,577
Assigned	-	-	-	-
Unassigned	(14,319)	(15,877)	-	(30,196)
<b>TOTAL FUND BALANCES</b>	<u>307,552</u>	<u>589,471</u>	<u>12,418</u>	<u>909,441</u>
<b>TOTAL LIABILITIES AND FUND BALANCES</b>	<u>\$ 321,871</u>	<u>\$ 605,348</u>	<u>\$ 12,418</u>	<u>\$ 939,637</u>

See accompanying independent auditor's report and notes to financial statements.

## SCHEDULE D

## TOWN OF SABATTUS, MAINE

**COMBINING SCHEDULE OF REVENUES, EXPENDITURES AND CHANGES IN FUND  
BALANCES – NONMAJOR GOVERNMENTAL FUNDS  
FOR THE YEAR ENDED JUNE 30, 2016**

	Special Revenue Funds	Capital Projects Funds	Permanent Funds	Total Nonmajor Governmental Funds
<b>REVENUES</b>				
Intergovernmental	\$ 326,789	\$ 44,032	\$ -	\$ 370,821
Interest income	-	-	20	20
Other income	970	3,002	-	3,972
<b>TOTAL REVENUES</b>	<u>327,759</u>	<u>47,034</u>	<u>20</u>	<u>374,813</u>
<b>EXPENDITURES</b>				
Capital outlay	-	614,077	-	614,077
Debt service:				
Principal	-	213,017	-	213,017
Interest	-	32,773	-	32,773
Other	61,432	35,104	-	96,536
<b>TOTAL EXPENDITURES</b>	<u>61,432</u>	<u>894,971</u>	<u>-</u>	<u>956,403</u>
<b>EXCESS OF REVENUES OVER (UNDER) EXPENDITURES</b>	<u>266,327</u>	<u>(847,937)</u>	<u>20</u>	<u>(581,590)</u>
<b>OTHER FINANCING SOURCES (USES)</b>				
Transfers in	-	488,637	-	488,637
Transfers (out)	(47,497)	(90,520)	-	(138,017)
<b>TOTAL OTHER FINANCING SOURCES (USES)</b>	<u>(47,497)</u>	<u>398,117</u>	<u>-</u>	<u>350,620</u>
<b>NET CHANGE IN FUND BALANCES</b>	218,830	(449,820)	20	(230,970)
<b>FUND BALANCES, JULY 1</b>	<u>88,722</u>	<u>1,039,291</u>	<u>12,398</u>	<u>1,140,411</u>
<b>FUND BALANCES, JUNE 30</b>	<u>\$ 307,552</u>	<u>\$ 589,471</u>	<u>\$ 12,418</u>	<u>\$ 909,441</u>

See accompanying independent auditor's report and notes to financial statements.

**WARRANT FOR ANNUAL TOWN MEETING  
TOWN OF SABATTUS  
MAY 18, 2017**

State of Maine  
County of Androscoggin, ss.

To Police Chief Gary Baillargeon, a Constable of the Town of Sabattus, County of Androscoggin, State of Maine,

**GREETING:**

In the name of the State of Maine you are hereby required to notify and warn the voters of the Town of Sabattus, in said county, qualified by law to vote in Town affairs to meet at the Sabattus Town Office Building in the Community Room at 190 Middle Road in said Town, on Thursday, May 18, 2016, at 6:00 o'clock in the evening, then and there to act on the following articles:

**ARTICLE 1.** To choose a moderator by written ballot to preside at said meeting.

**ARTICLE 2.** To see if the Town, in accordance with 36 M.R.S.A. Section 505(1), will vote that the tax lists specified in 36 M.R.S.A. Section 709 be committed for collection on or before September 01, 2017

Board of Selectmen                      Ought to Pass

**ARTICLE 3.** To see if the Town, in accordance with 36 M.R.S.A. Section 505(2) will vote to establish September 01, 2017 or 30 days after the tax bills are postmarked and mailed, whichever is later, as the due date for the first payment of the fiscal year 2017-2018 taxes and March 01, 2018 as the due date for the second payment.

Board of Selectmen                      Ought to Pass

**ARTICLE 4.** To see if the Town, in accordance with 36 M.R.S.A. Section 505(4), will vote that property taxes shall be delinquent if not paid by the dates established in Article 3 and that interest, at the rate of 7.0% per annum, shall be charged on all delinquent property taxes.

Board of Selectmen                      Ought to Pass

ARTICLE 5. To see if the Town, in accordance with 36 M.R.S.A. Section 506-A, will vote that a taxpayer who pays an amount in excess of that finally assessed shall be repaid the amount of the overpayment plus interest from the date of the overpayment at the annual rate of 7.0%.

Board of Selectmen                      Ought to Pass

ARTICLE 6. Shall the Town authorize the Selectmen to receive and appropriate non-property tax revenues to reduce the property tax commitment for the 2017-2018 fiscal year?

Anticipated non-property tax revenues for the fiscal year beginning July 01, 2017 include the following approximations of State and Town Revenues:

I. Excise Tax	\$ 750,000
II. Municipal Revenue Sharing	\$ 270,000
III. Homestead Exemption Reimbursement	\$ 301,875
IV. <u>All Other Non-Property Tax Revenues</u>	<u>\$ 382,691</u>
<b>Total ESTIMATED Non-Property Tax Revenues</b>	<b>\$1,704,566</b>

Board of Selectmen                      Ought to Pass

ARTICLE 7. Shall the Town authorize the Selectmen to appropriate an amount not to exceed \$ 125,000 from Undesignated Fund Balance ("Surplus") to reduce the Property Tax Commitment for the 2017-2018 fiscal year?

FY 15/16	FY 16/17 (Current)
\$125,000	\$125,000
Board of Selectmen	Ought to Pass @     \$125,000

## PROPOSED FY18 OPERATIONAL BUDGET

ARTICLE 8. To see if the Town will vote to raise and appropriate the sum of \$ 386,327 to fund ADMINISTRATION and CODE ENFORCEMENT OFFICER (CEO)/Building Inspector (BI)/Licensed Plumbing Inspector (LPI) & Health Officer.

FY 15/16	FY 17/18 (Current)
\$377,000	\$375,845

\$ 363,077 Administration	
\$ 23,250 CEO	
\$ 386,327 Total	

Board of Selectmen	Ought to Pass@	\$ 386,327
Budget Committee	Ought to Pass @	\$ 386,327

ARTICLE 9. To see if the Town will vote to raise and appropriate the sum of \$ 485,290 to fund the POLICE DEPARTMENT.

FY 15/16	FY 16/17 (Current)
\$486,320	\$485,112

Board of Selectmen	Ought to Pass @	\$ 485,290
Budget Committee	Ought to Pass @	\$ 485,290

ARTICLE 10. To see if the Town will vote to raise and appropriate the sum of \$ 30,548 to fund ANIMAL CONTROL.

FY 15/16	FY 16/17 (Current)
\$27,611	\$30,313

Board of Selectmen	Ought to Pass @	\$ 30,548
Budget Committee	Ought to Pass @	\$ 30,548

ARTICLE 11. To see if the Town will vote to raise and appropriate the sum of \$ 143,226 to fund the FIRE DEPARTMENT.

FY 15/16	FY 16/17 (Current)
\$139,116	\$143,000

Board of Selectmen	Ought to Pass @	\$ 143,226
Budget Committee	Ought to Pass @	\$ 143,226

**ARTICLE 12. To see if the Town will vote to raise and appropriate the sum of \$ 14,500 to fund the EMERGENCY FIRST RESPONDER PROGRAM (EMS).**

<b>FY 15/16</b>	<b>FY 16/17 (Current)</b>	
<b>\$14,500</b>	<b>\$14,500</b>	
<b>Board of Selectmen</b>	<b>Ought to Pass @</b>	<b>\$ 14,500</b>
<b>Budget Committee</b>	<b>Ought to Pass @</b>	<b>\$ 13,500</b>

**ARTICLE 13. To see if the Town will vote to raise and appropriate the sum of \$ 3,760 to fund EMERGENCY MANAGEMENT.**

<b>FY 15/16</b>	<b>FY 16/17 (Current)</b>	
<b>\$3,760</b>	<b>\$3,760</b>	
<b>Board of Selectmen</b>	<b>Ought to Pass @</b>	<b>\$ 3,760</b>
<b>Budget Committee</b>	<b>Ought to Pass @</b>	<b>\$ 3,760</b>

**ARTICLE 14. To see if the Town will vote to raise and appropriate the sum of \$ 484,089 to fund the PUBLIC WORKS DEPARTMENT.**

<b>FY 15/16</b>	<b>FY 16/17 (Current)</b>	
<b>\$485,000</b>	<b>\$470,000</b>	
<b>Board of Selectmen</b>	<b>Ought to Pass @</b>	<b>\$ 484,089</b>
<b>Budget Committee</b>	<b>Ought to Pass @</b>	<b>\$ 484,089</b>

**ARTICLE 15. To see if the Town will vote to raise and appropriate the sum of \$ 206,633 to fund the TRANSFER STATION.**

<b>FY 15/16</b>	<b>FY 16/17 (Current)</b>	
<b>\$191,965</b>	<b>\$198,739</b>	
<b>Board of Selectmen</b>	<b>Ought to Pass @</b>	<b>\$ 206.633</b>
<b>Budget Committee</b>	<b>Ought to Pass @</b>	<b>\$ 206,633</b>

ARTICLE 16. To see if the Town will vote to raise \$ 467,416 and appropriate the sum of \$ 548,821 to fund INSURANCES, PAYROLL TAX & RETIREMENT.

FY 15/16  
\$487,447

FY 16/17 (Current)  
\$482,020

**SELECTMEN**

\$ 322,326 Insurances  
\$ 97,839 Payroll Taxes  
\$ 42,251 ICMA Retirement  
**\$ 462,416 Total**

**BUDGET COMMITTEE**

\$ 322,326 Insurances  
\$ 102,839 Payroll Taxes  
\$ 42,251 ICMA Retirement  
**\$ 467,416 Total**

Board of Selectmen  
Budget Committee

Ought to Pass @ \$ 462,416  
Ought to Pass @ \$ 467,416

ARTICLE 17. To see if the Town will vote to raise and appropriate the sum of \$ 21,000 to fund BOARDS & COMMITTEES.

FY 15/16  
\$21,000

FY 16/17 (Current)  
\$22,000

**SELECTMEN**

\$ 15,000 Selectmen  
\$ 6,000 Planning Board  
**\$ 21,000 Total**

**BUDGET COMMITTEE**

\$ 15,000 Selectmen  
\$ 6,000 Planning Board  
**\$ 21,000 Total**

Board of Selectmen  
Budget Committee

Ought to Pass @ \$ 21,000  
Ought to Pass @ \$ 21,000

ARTICLE 18. To see if the Town will vote to raise and appropriate the sum of \$ 63,600 to fund PROFESSIONAL SERVICES.

FY 15/16  
\$70,350

FY 16/17 (Current)  
\$70,350

**SELECTMEN**

\$1,5000 Legal  
\$ 7,500 Engineering  
\$ 500 Planning  
\$ 15,000 Audit  
\$ 25,660 Annual Assessment  
**\$ 63,660 Total**

**BUDGET COMMITTEE**

\$1,5000 Legal  
\$ 7,500 Engineering  
\$ 500 Planning  
\$ 15,000 Audit  
\$ 25,660 Annual Assessment  
**\$ 63,660 Total**

Board of Selectmen  
Budget Committee

Ought to Pass @ \$ 63,600  
Ought to Pass @ \$ 63,600

ARTICLE 19. To see if the Town will vote to raise and appropriate the sum of \$ 30,000 to fund STORMWATER MANAGEMENT.

FY 15/16	FY 16/17 (Current)	
\$53,650	\$ 38,400	
Board of Selectmen	Ought to Pass@	\$ 30,000
Budget Committee	Ought to Pass @	\$ 30,000

ARTICLE 20. To see if the Town will vote to raise and appropriate the sum of \$ 54,618 to fund DISPATCH & E911/PSAP.

FY 15/16	FY 16/17 (Current)	
\$55,148	\$57,293	
Board of Selectmen	Ought to Pass @	\$ 54,618
Budget Committee	Ought to Pass @	\$ 54,618

ARTICLE 21. To see if the Town will vote to raise and appropriate the sum of \$ 85,000 to fund PUBLIC UTILITIES.

FY 15/16	FY 16/17 (Current)	
\$84,750	\$87,000	
\$ 16,000	Street Lighting	
\$ 69,000	<u>Sanitary District/Water Division</u>	
<b>\$ 85,000</b>	<b>Total</b>	
Board of Selectmen	Ought to Pass @	\$ 84,000
Budget Committee	Ought to Pass @	\$ 85,000

ARTICLE 22. To see if the Town will vote to raise and appropriate the sum of \$ 17,070 to fund ORGANIZATIONS.

FY 15/16	FY 16/17 (Current)	
\$17,575	\$16,205	
\$ 4,600	Maine Municipal Association	
\$ 6,320	Androscoggin Valley Council of Governments	
\$ 2,000	Sabattus Lake Dam Commission	
\$ 1,500	Sabattus Mountaineers**	
\$ 2,350	Sabattus Veterans	
\$ 300	<u>Androscoggin County Chamber of Commerce</u>	
<b>\$ 17,070</b>	<b>Total</b>	

Board of Selectmen	Ought to Pass @	\$ 17,070
Budget Committee	Ought to Pass @	\$ 17,070

\*\* \$ for the Sabattus Mountaineers would be appropriated from the fiscal year 2017-2018 snowmobile registration fee refund from the Maine Department of Inland Fisheries and Wildlife and not raised from property taxes. Said funds to be used to support recreational programs such as maintaining snowmobile trails, and for related conservation activities on land within the Town of Sabattus, that is available for use by the public.

ARTICLE 23. To see if the Town will to raise and appropriate the sum of \$ 0.00 to fund GENERAL ASSISTANCE.

FY 15/16	FY 16/17 (Current)	
\$0	\$0	
Board of Selectmen	Ought to Pass @	\$ 0.00
Budget Committee	Ought to Pass @	\$ 0.00

ARTICLE 24. To see if the Town will vote to authorize the Board of Selectmen to designate a representative to apply for and manage a grant from the Dept. of Conservation to help maintain snowmobile trails within Sabattus and authorize expenditure of funds to be reimbursed 30% by the snowmobile club and 70% by State Grant.

Board of Selectmen	Ought to Pass
Budget Committee	Ought to Pass

ARTICLE 25. To see if the Town will vote to appropriate the sum of \$ 4,376 to support the below Non-Profit Organizations that provide services to Sabattus residents.

Rural Community Action Ministry	\$ 2,700
Tri-County Mental Health Services	\$ 1,250
Seniors Plus	<u>\$ 426</u>
Total	\$ 4,376

Board of Selectmen	Ought to Pass @	\$ 0
Budget Committee	Ought to Pass @	\$4,376

ARTICLE 26. To see if the Town will vote to appropriate OVERLAY of an amount not to exceed the state limitation in the calculation as set by the annual Municipal Valuation Return to cover abatements during the fiscal year.

Board of Selectmen	Ought to Pass
--------------------	---------------

## **PROPOSED FY18 CAPITAL IMPROVEMENT/EQUIPMENT BUDGET**

**ARTICLE 27.** To see if the Town will vote to raise and appropriate the sum of \$61,500 for the finance costs and first annual debt service payment, not to exceed a five-year finance agreement, to demolish, remove debris and cap the property of the old Webster Rubber Mill.

Board of Selectmen	Ought to Pass @	\$ 61,500
Budget Committee	Ought to Pass @	\$ 61,500

**ARTICLE 28.** To see if the Town will vote to raise and appropriate the sum of \$ 7,000 to install a fence around the Police Departments external evidence storage area.

Board of Selectmen	Ought to Pass @	\$ 7,000
Budget Committee	Ought to Pass @	\$ 7,000

**ARTICLE 29.** To see if the Town will vote to raise and appropriate the sum of \$10,000 and appropriate the sum of \$20,000 from existing Police Department Capital Equipment funds for a total appropriation of \$30,000 to purchase and retrofit a new police cruiser.

Board of Selectmen	Ought to Pass @	\$ 30,000
Budget Committee	Ought to Pass @	\$ 30,000

**ARTICLE 30.** To see if the Town will vote to raise and appropriate the sum of \$ 63,000 and appropriate the sum of \$125,000 from existing "Public Works Capital Equipment" funds for a total appropriation of \$188,000 to purchase a new loader with plow package.

Board of selectmen	Ought to Pass @	\$ 188,000
Budget Committee	Ought to Pass @	\$ 188,000

**ARTICLE 31.** To see if the Town will vote to raise and appropriate the sum of \$ 16,608 to pay the fourth of five annual debt service payments for the Public Works Backhoe/Loader Lease Purchase Finance Agreement.

FY 15/16	FY 16/17 (Current)	
\$16,608	\$16,608	
Board of Selectmen	Ought to Pass @	\$ 16,608
Budget Committee	Ought to Pass @	\$ 16,608

ARTICLE 32. To see if the Town will vote to raise the sum of \$32,740 for the third of five annual debt service payment, for the Public Works Dump Truck/ Plow Lease-Purchase Finance Agreement.

FY 15/16	FY 16/17 (Current)	
\$35,000	\$32,740	
Board of Selectmen	Ought to Pass @	\$ 32,740
Budget Committee	Ought to Pass @	\$ 32,740

ARTICLE 33. To see if the Town will vote to raise the sum of \$ 4,527 for the third of five annual debt service payment, for the small tractor/sidewalk machine for the Public Works Department.

FY 15/16	FY 16/17 (Current)	
\$ 5,000	\$ 4,527	
Board of Selectmen	Ought to Pass @	\$ 4,527
Budget Committee	Ought to Pass @	\$ 4,527

ARTICLE 34. To see if the Town will vote to raise and appropriate the sum of \$26,500 for the first annual debt service payment, not to exceed a three-year finance agreement, for paving portions of Transfer Station.

Board of Selectmen	Ought to Pass @	\$ 26,500
Budget Committee	Ought to Pass @	\$ 26,500

ARTICLE 35. To see if the Town will vote to raise the sum of \$ 25,000 for the deposit into the "Fire Department Capital Equipment" account for the future replacement of Fire Department vehicles.

FY 15/16	FY 16/17 (Current)	
\$15,575	\$ 50,000	
Board of Selectmen	Ought not to Pass	
Budget Committee	Ought to Pass @	\$ 25,000

**ARTICLE 36.** To see if the Town will vote to appropriate the sum of \$ 32,500 from existing "Fire Department Capital Equipment" account to purchase Air Frame Packs.

Board of Selectmen	Ought to Pass @	\$ 32,500
Budget Committee	Ought to Pass @	\$ 32,500

**ARTICLE 37.** To see if the Town will vote to appropriate the sum, not to exceed \$ 65,000 from the "Fire Department's Capital Building" account for installation of diesel exhaust systems in both fire Stations.

Board of Selectmen	Ought to Pass @	\$ 65,000
Budget Committee	Ought to Pass @	\$ 65,000


**ARTICLE 38.** To see if the Town will vote to raise and appropriate the sum of \$ 35,000 for purchasing by the Fire Department of Extrication Equipment (Jaws of Life).

Board of Selectmen	Ought not to Pass	
Budget Committee	Ought to Pass @	\$ 35,000


## **ORDINANCES**

**ARTICLE 39.** To see if the Town will vote to adopt the amendments to the Sabattus Ordinance Book (in the form on file with the Town Clerk).


**Given under our hands in the Town of Sabattus this 18th day of April,  
2017.**



Michelle Ames, Chair



Mark Duquette, Vice-Chair



Guy Desjardins, Selectman



Jean Paul Curran, Selectman



Richard Lacombe, Selectman