

2015

# Gardiner Maine Zoning Map

Gardiner, Me.

Follow this and additional works at: <https://digitalcommons.library.umaine.edu/towndocs>

---

## Repository Citation

Gardiner, Me., "Gardiner Maine Zoning Map" (2015). *Maine Town Documents*. 7313.  
<https://digitalcommons.library.umaine.edu/towndocs/7313>

This Map is brought to you for free and open access by DigitalCommons@UMaine. It has been accepted for inclusion in Maine Town Documents by an authorized administrator of DigitalCommons@UMaine. For more information, please contact [um.library.technical.services@maine.edu](mailto:um.library.technical.services@maine.edu).

# City of Gardiner Zoning District Map

Adopted April 21, 2010  
Effective May 21, 2010

Amended February 09, 2011  
Effective March 11, 2011

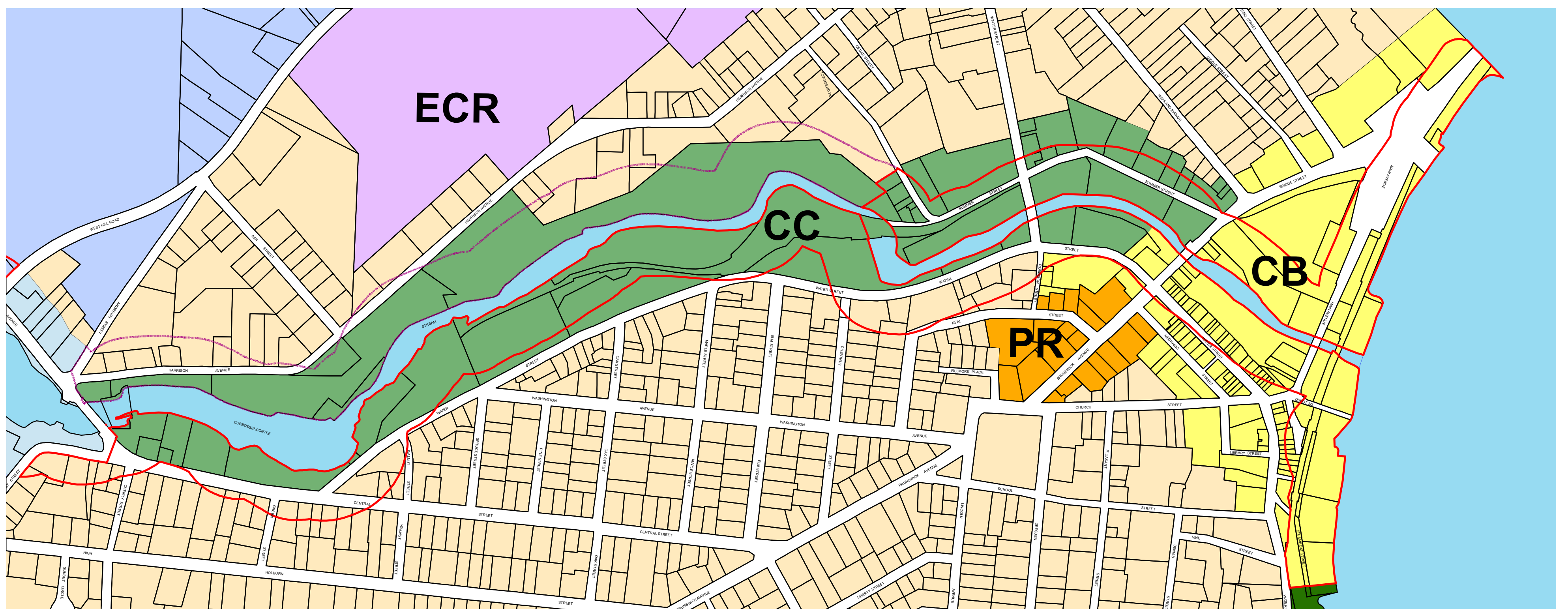
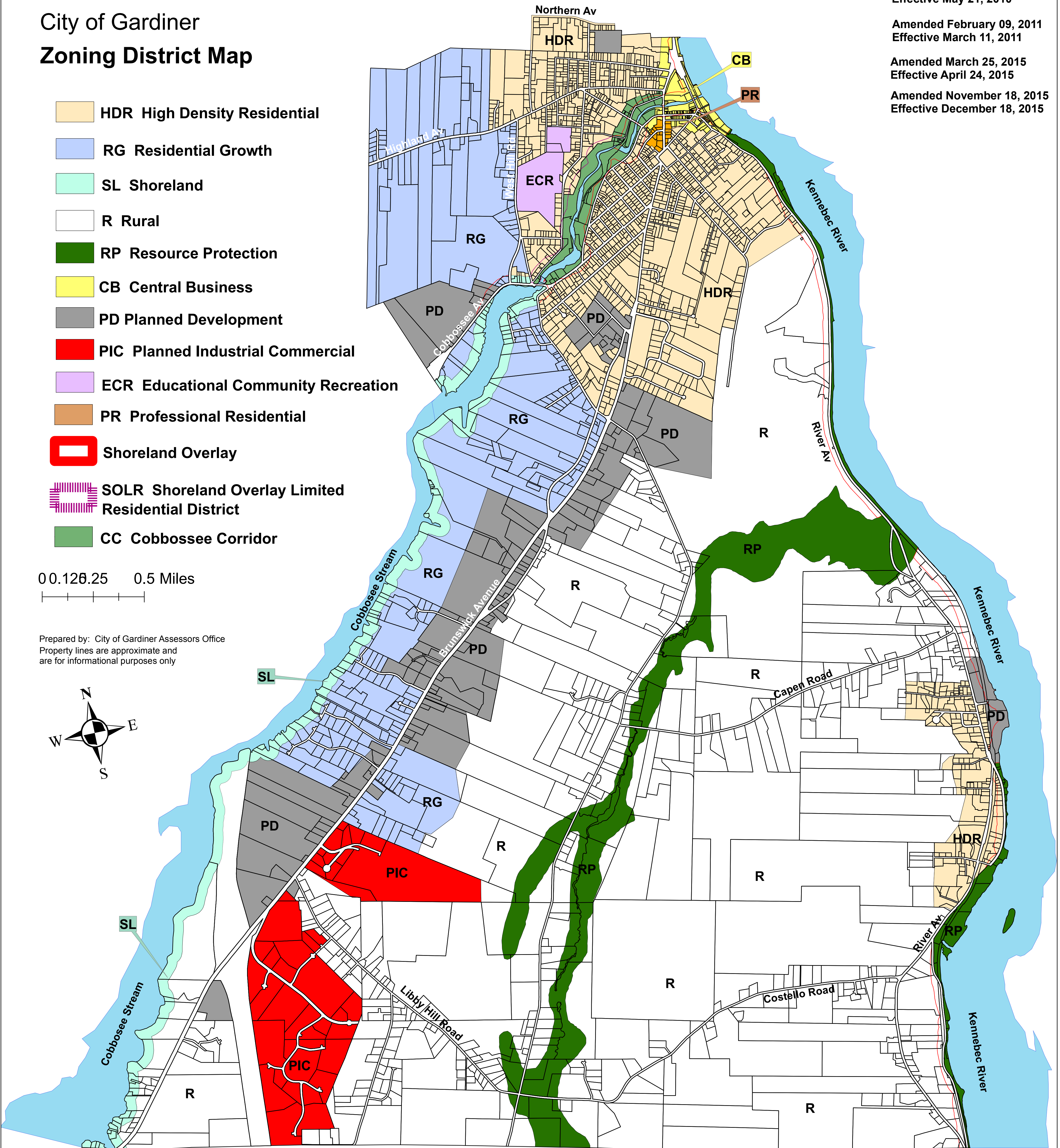

Amended March 25, 2015  
Effective April 24, 2015

Amended November 18, 2015  
Effective December 18, 2015

- HDR High Density Residential
- RG Residential Growth
- SL Shoreland
- R Rural
- RP Resource Protection
- CB Central Business
- PD Planned Development
- PIC Planned Industrial Commercial
- ECR Educational Community Recreation
- PR Professional Residential
- Shoreland Overlay
- SOLR Shoreland Overlay Limited Residential District
- CC Cobbossee Corridor

0 0.125 0.25 0.5 Miles

Prepared by: City of Gardiner Assessors Office  
Property lines are approximate and are for informational purposes only



**Downtown Area Enlargement**