

1-17-2013

## Wayne, Maine E911 Maps

State of Maine. Office of Geographic Information Systems

Emergency Services Communication Bureau

Follow this and additional works at: <https://digitalcommons.library.umaine.edu/towndocs>



Part of the [Public Affairs, Public Policy and Public Administration Commons](#)

---


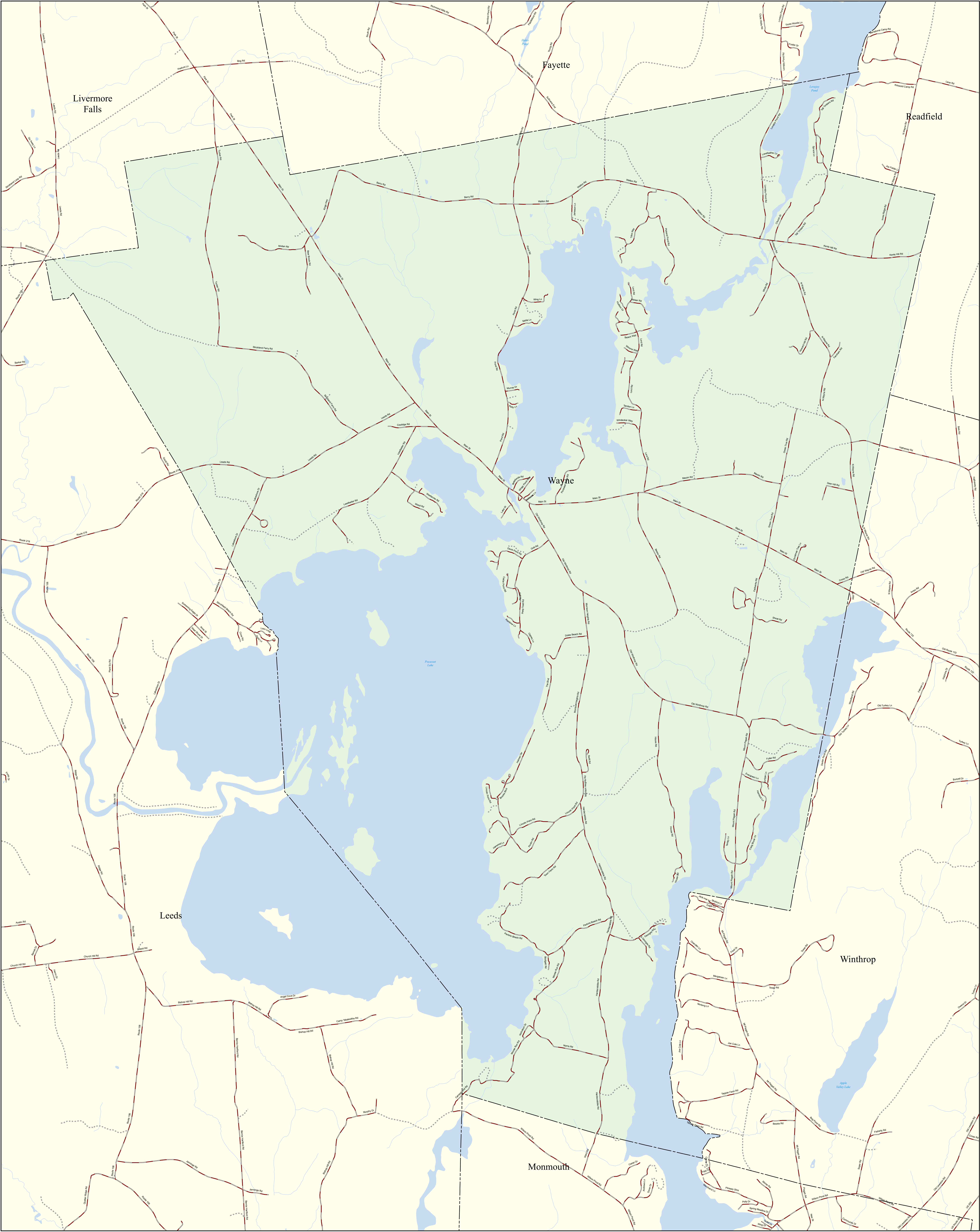
### Repository Citation

State of Maine. Office of Geographic Information Systems and Emergency Services Communication Bureau, "Wayne, Maine E911 Maps" (2013). *Maine Town Documents*. 7181.

<https://digitalcommons.library.umaine.edu/towndocs/7181>

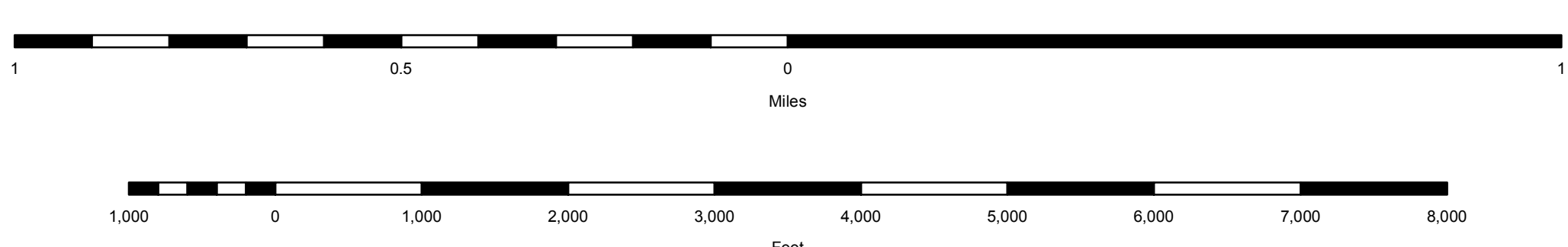
This Map is brought to you for free and open access by DigitalCommons@UMaine. It has been accepted for inclusion in Maine Town Documents by an authorized administrator of DigitalCommons@UMaine. For more information, please contact [um.library.technical.services@maine.edu](mailto:um.library.technical.services@maine.edu).





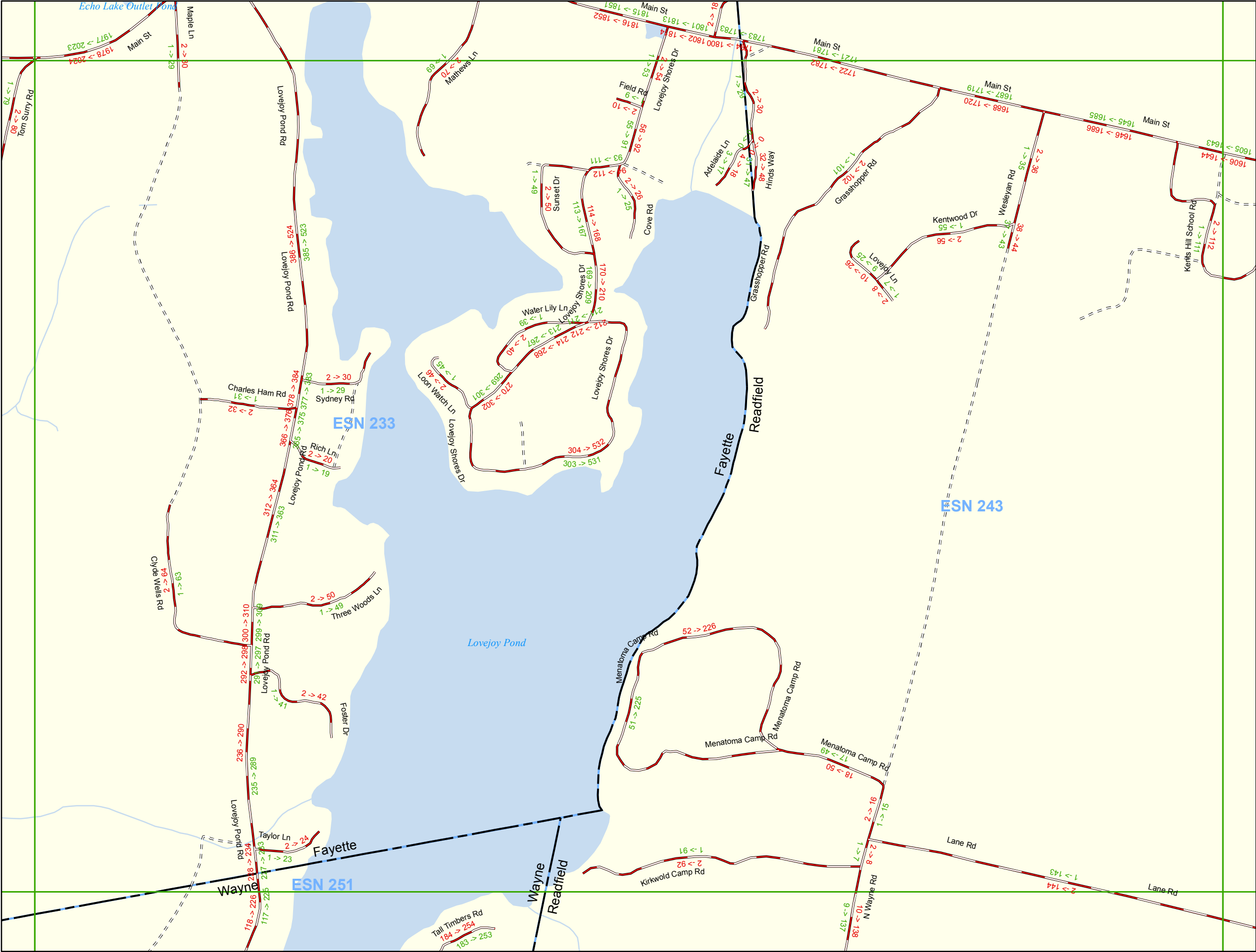
# Wayne, Maine

January 17, 2013  
Maine Office of GIS  
<http://www.maine.gov/mgis>  
Emergency Services Communication Bureau  
<http://www.maine911.com>



- Legend for Common Features
- Interstate
  - Roads with address range data
  - Non E911 roads
  - State Line
  - County Line
  - Town Line






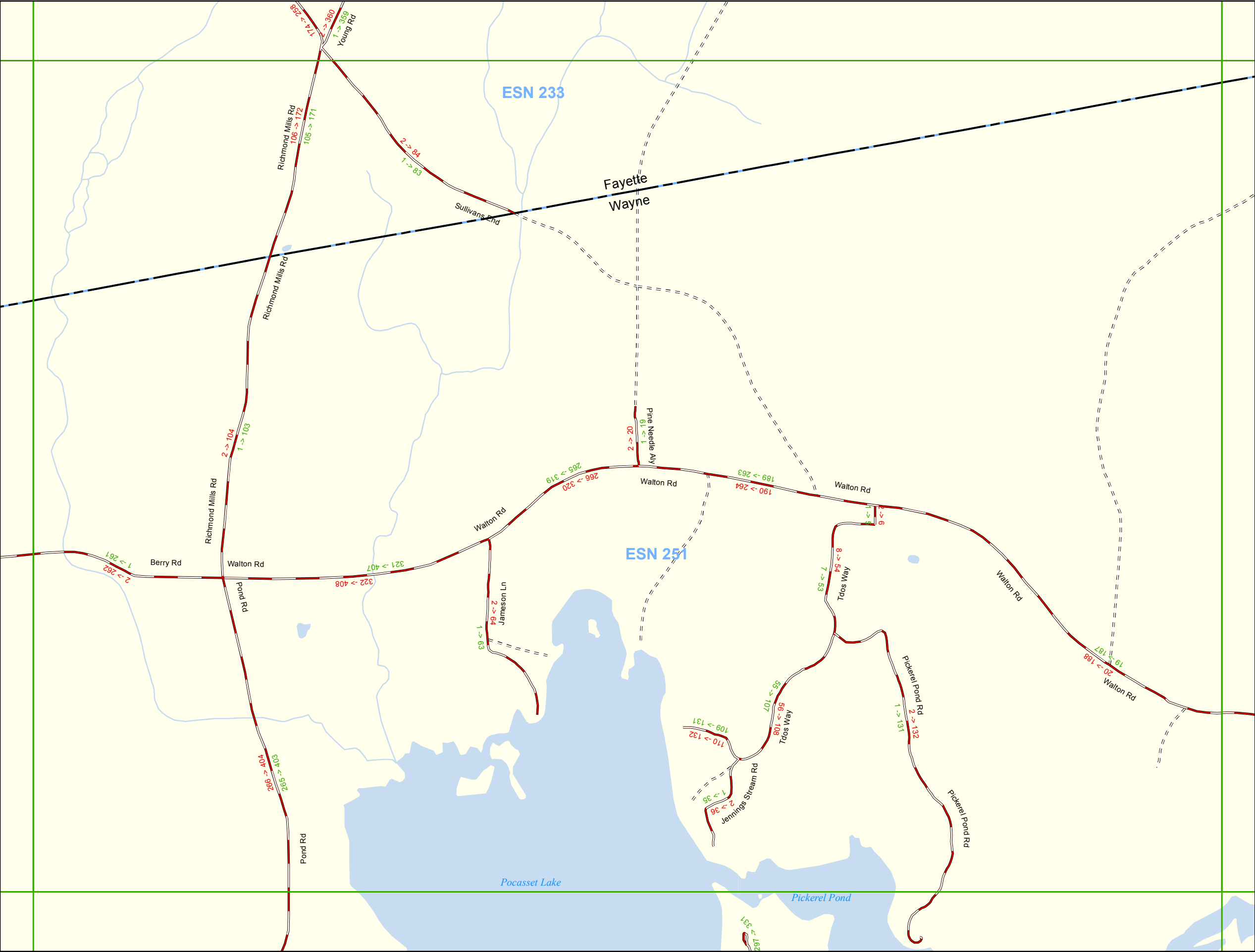
# Wayne

4-1	4-2	4-3	5-1	5-2	5-3
4-4	4-5-4	4-6	5-4	5-5-5	5-6
4-7	4-8	4-9	5-7	5-8	5-9
8-1	8-2	8-3	8-4	9-1	9-2-9
8-5	8-6	8-7	8-8	9-4	9-5-9-6

Interstate  
 Roads with address range data  
 Non E911 roads




Map Number 1  
Sep 29, 2008






# Wayne

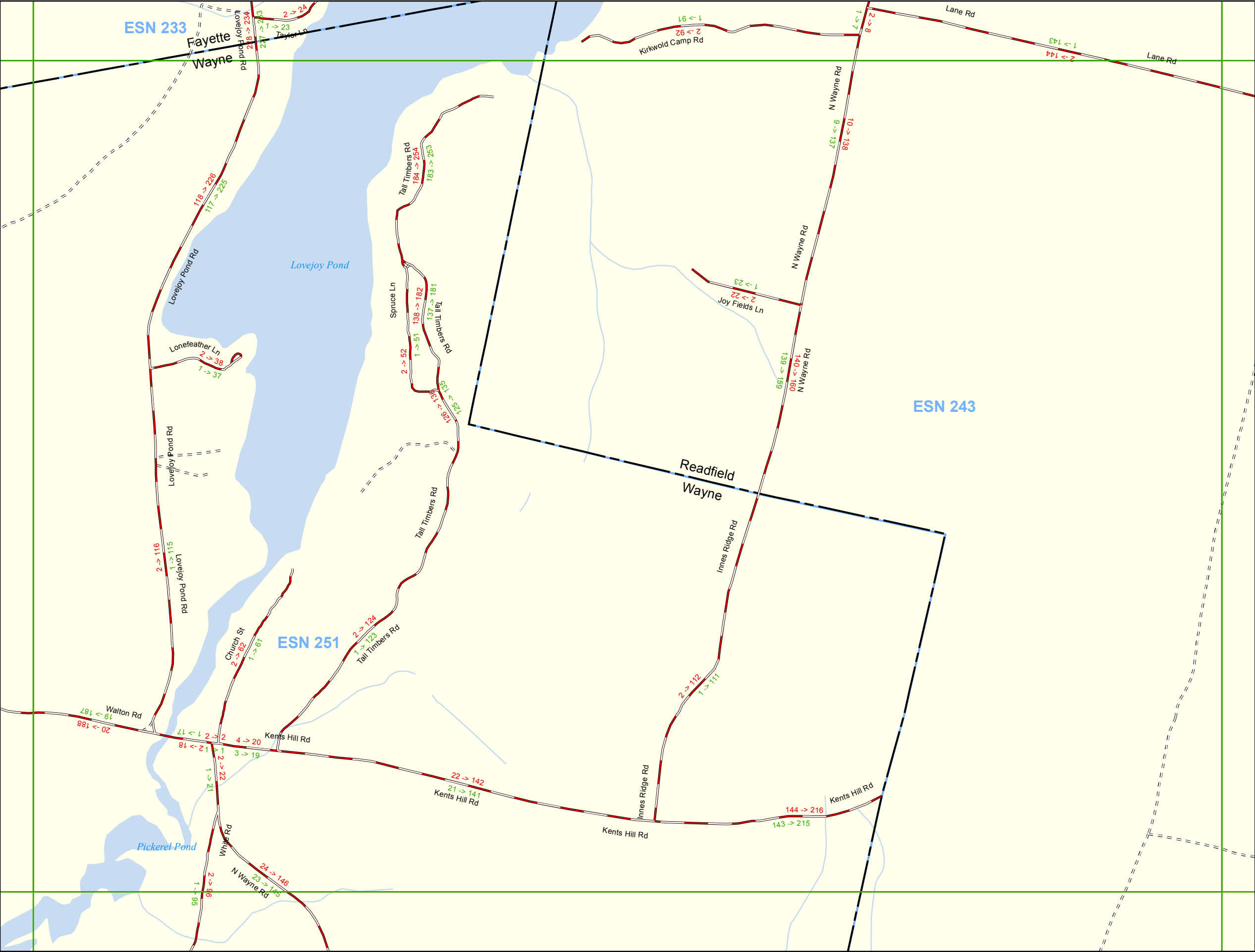
									1		
3-1	3-2	3-3				5-1	5-2	5-3			
3-4	3-5	3-6				5-4	5-5	5-6			
3-7	3-8	3-9				5-7	5-8	5-9			
7-1	7-2	7-3	8-1	8-2	8-3	8-4	9-1	9-2	9-3		
7-4	7-5	7-6	8-5	8-6	8-7	8-8	9-4	9-5	9-6		
7-7	7-8	7-9	8-9	8-10	8-11	8-12	9-7	9-8	9-9		
11-1	11-2	11-3	12-1	12-2	12-3	12-4	13-1	13-2	13-3		
11-4	11-5	11-6	12-5	12-6	12-7	12-8	13-4	13-5	13-6		

 Interstate  
 Roads with address range data  
 Non E911 roads

Map Number 4  
Sep 29, 2008












# Wayne

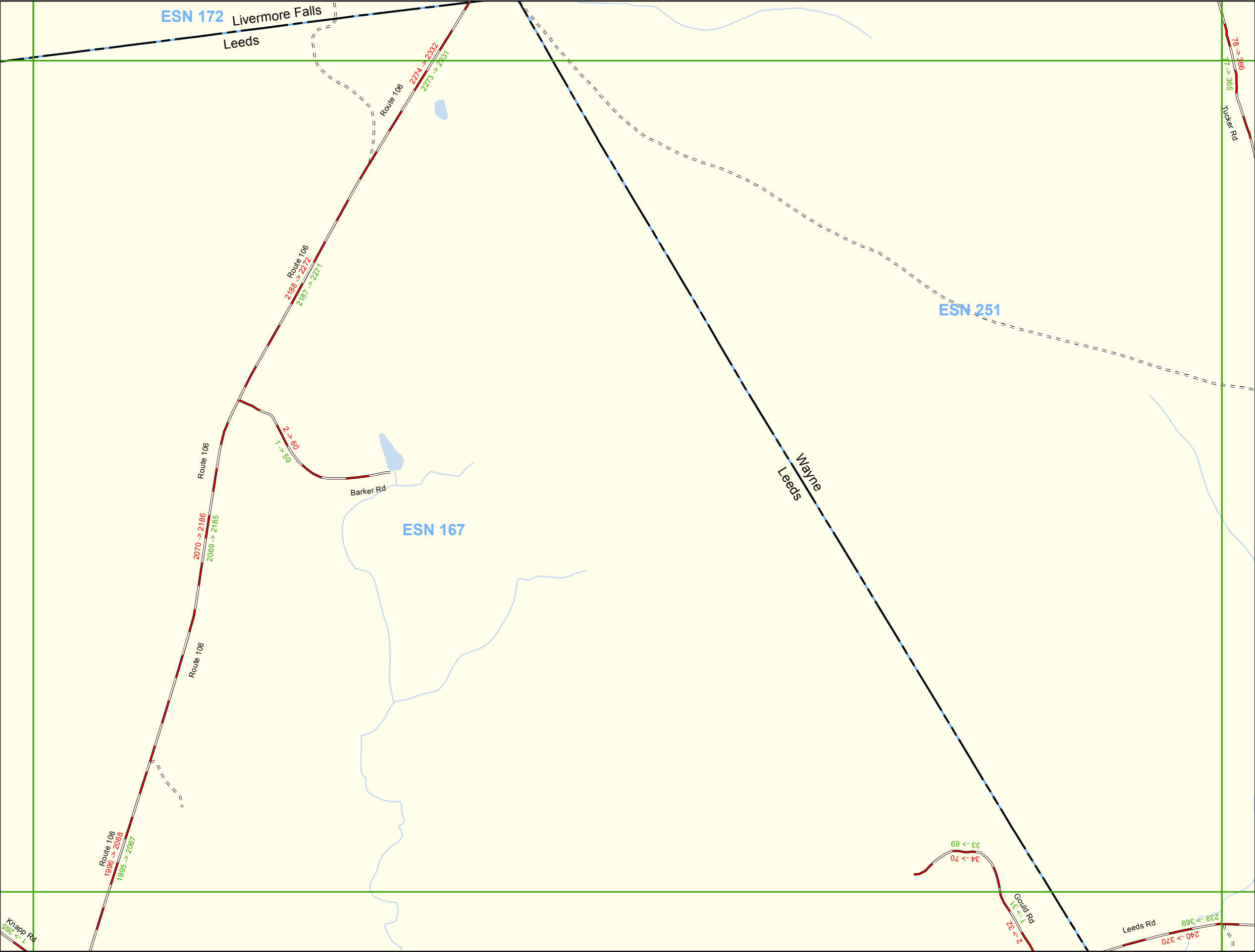
				1		
3-3	4-1	4-2	4-3			
3-4	4-4	4-5	4-6			
3-9	4-7	4-8	4-9			
8-1	8-2	8-3	8-4	9-1	9-2	9-3
8-5	8-6	8-7	8-8	9-4	9-5	9-6
8-9	8-10	8-11	8-12			
8-13	8-14	8-15	8-16	9-7	9-8	9-9

 Interstate  
 Roads with address range data  
 Non E911 roads

Map Number 5  
Sep 29, 2008





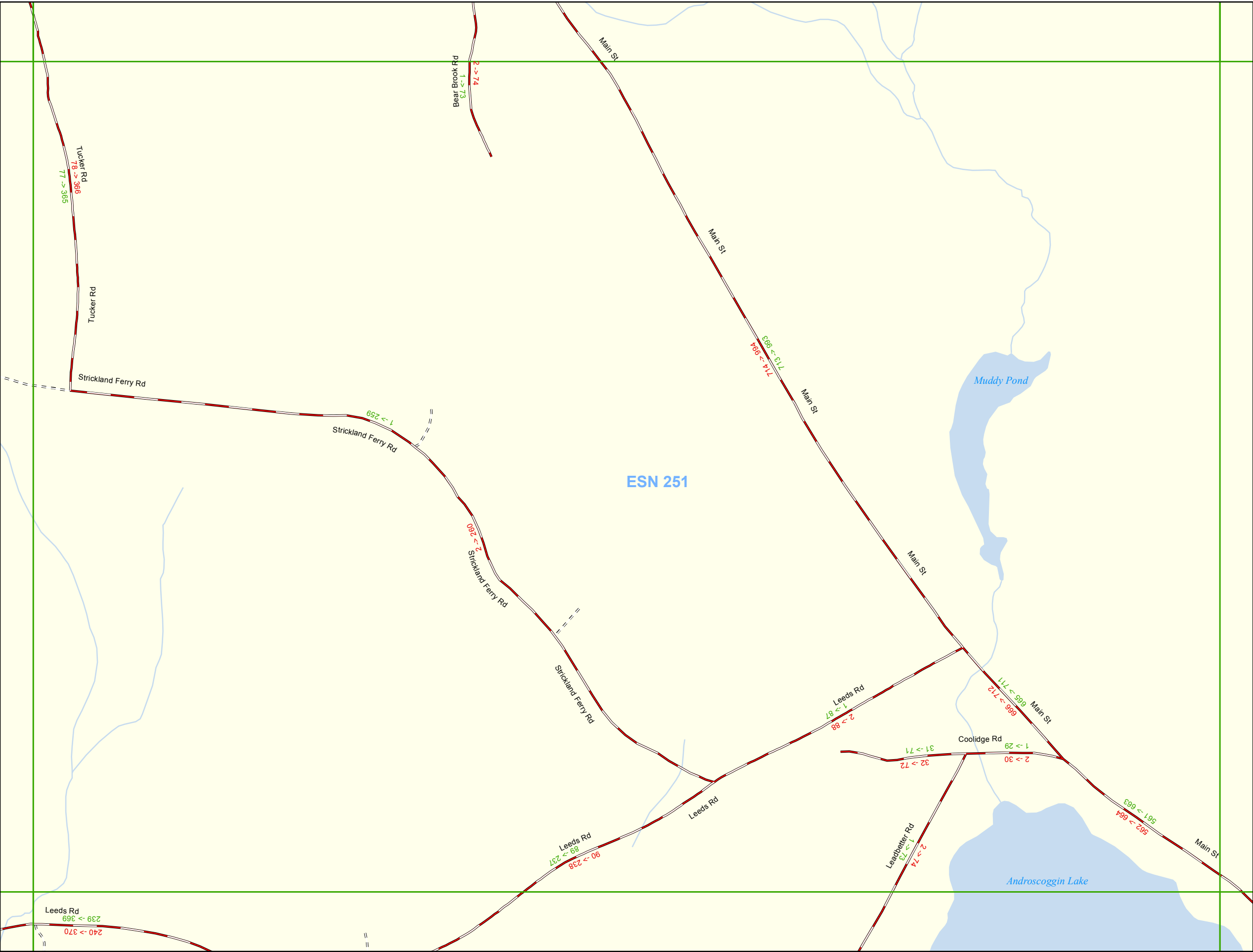


# Wayne

2	3-1	3-2	3-3	4-1
	3-4	3-53	3-6	4
	3-7	3-8	3-9	4-7
	7-1	7-2	7-3	8-1
	7-4	7-57	7-6	8
	7-7	7-8	7-9	
10	11-1	11-2	11-3	
	11-4	11-511	11-6	12
	11-7	11-8	11-9	

Interstate  
 Roads with address range data  
 Non E911 roads

Map Number 6  
Sep 29, 2008



# Wayne

2	3-1	3-2	3-3	4-1	4-2	4-3
	3-4	3-5	3-6	4-4	4-5	4-6
	3-7	3-8	3-9	4-7	4-8	4-9
6				8-1	8-2	8-3
				8-5	8-6	8-7
				8-9		8-11
				8-13	8-12	8-16
10	11-1	11-2	11-3	12-1	12-3	12-4
	11-4	11	11-6	12-5	12-7	12-8
	11-7	11-8	11-9	12-9	12-11	12-12
				15-1	15-3	15-4
	14			15-5	15-6	15-8
					15-7	


Interstate

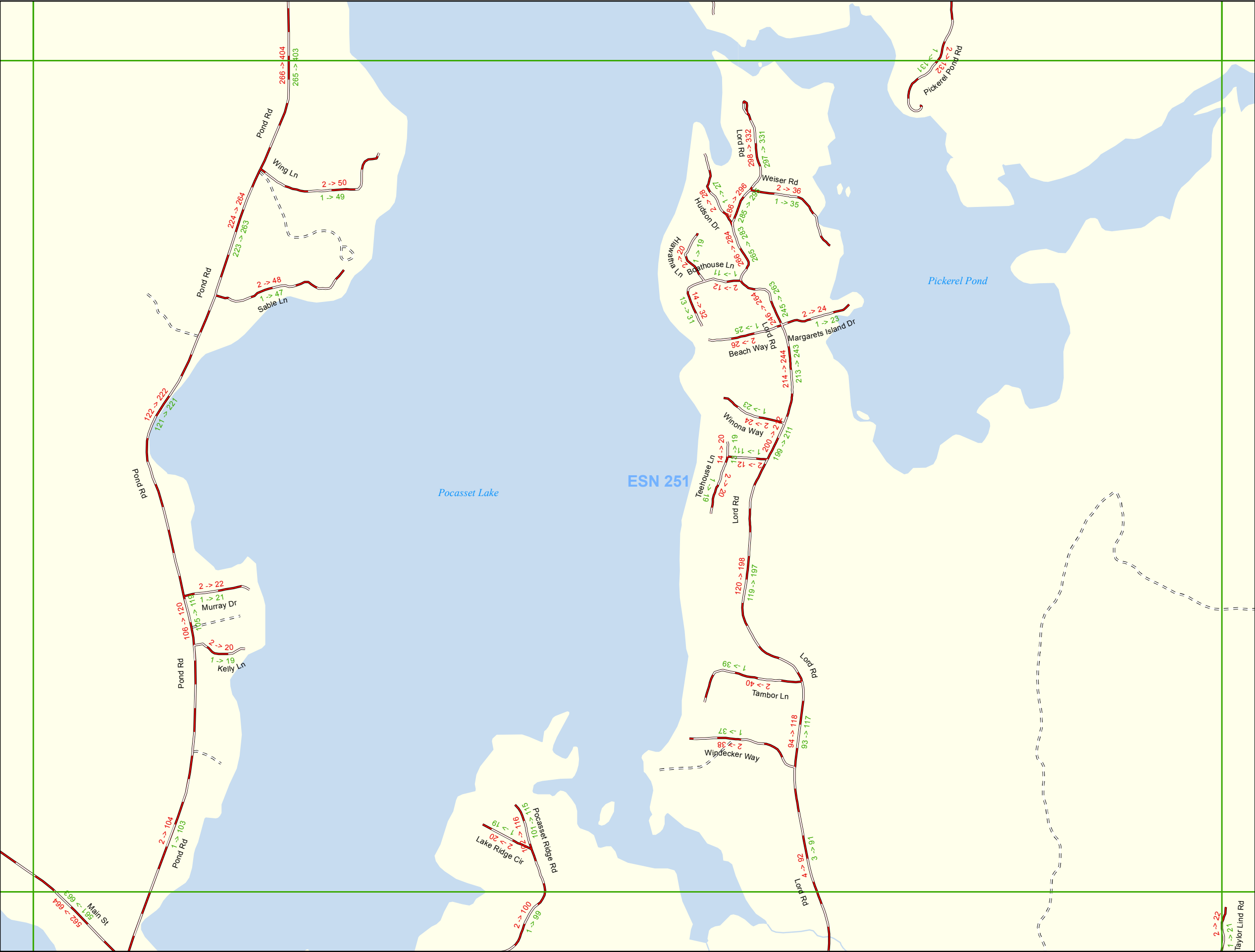
Roads with address range data

Non E911 roads

Map Number 7

Sep 29, 2008





# Wayne

										1
3-1	3-2	3-3	4-1	4-2	4-3	5-1	5-2	5-3		
3-4	3-5	3-6	4-4	4-5	4-6	5-4	5-5	5-6		
3-7	3-8	3-9	4-7	4-8	4-9	5-7	5-8	5-9		
7-1	7-2	7-3				9-1	9-2	9-3		
7-4	7-5	7-6				9-4	9-5	9-6		
7-7	7-8	7-9				9-7	9-8	9-9		
11-1	11-2	11-3	12-1	12-3	12-4	13-1	13-2	13-3		
11-4	11	11-6	12-5	12-7	12-8	13-4	13	13-6		
11-7	11-8	11-9	12-9	12-1		13-7	13-8	13-9		
14			15-1	15-3	15-4	16-1	16-2	16-3		
			15-5	15-6	15-8	16-4	16-5	16-6		


Interstate

Roads with address range data

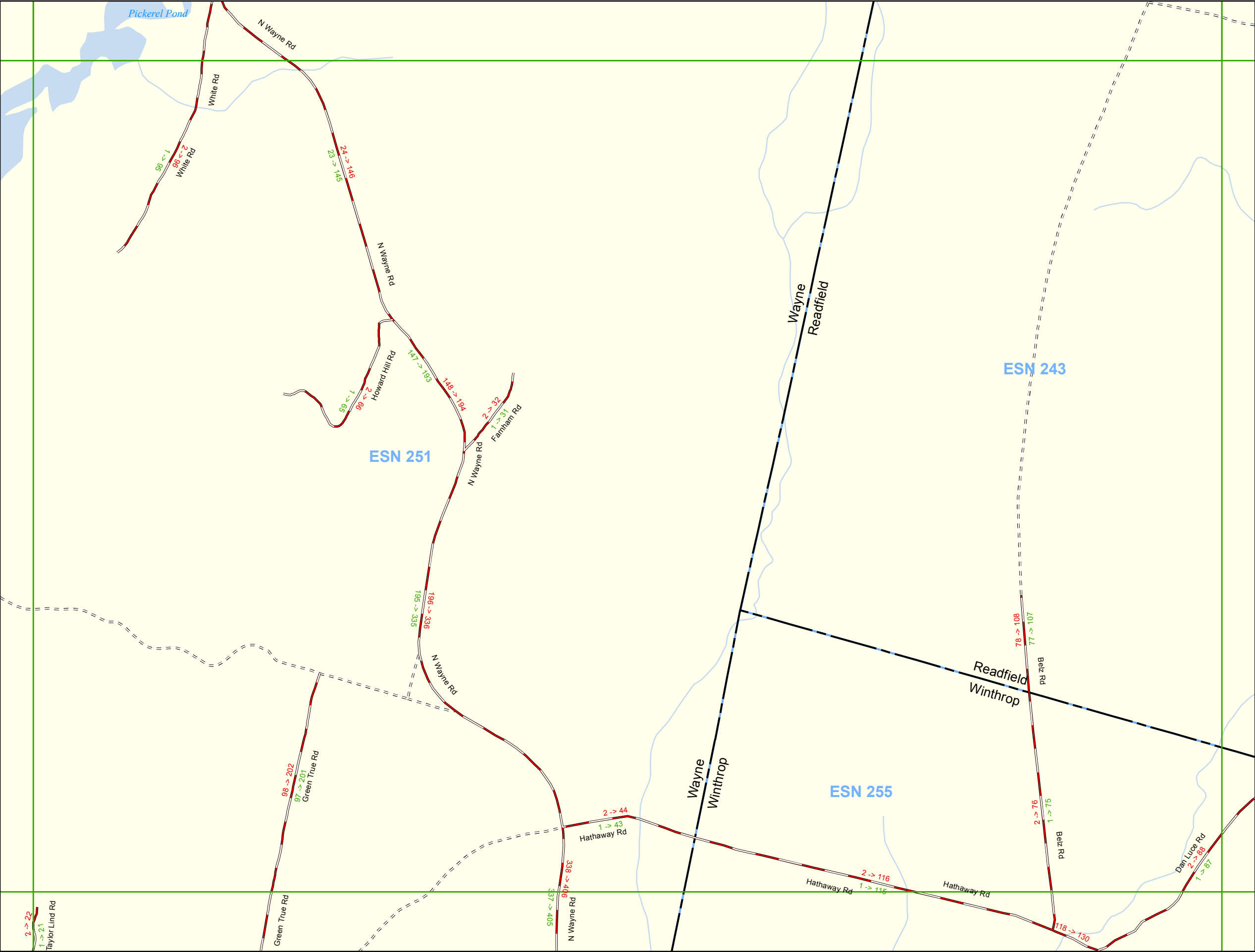
Non E911 roads

Map Number 8

Sep 29, 2008












# Wayne

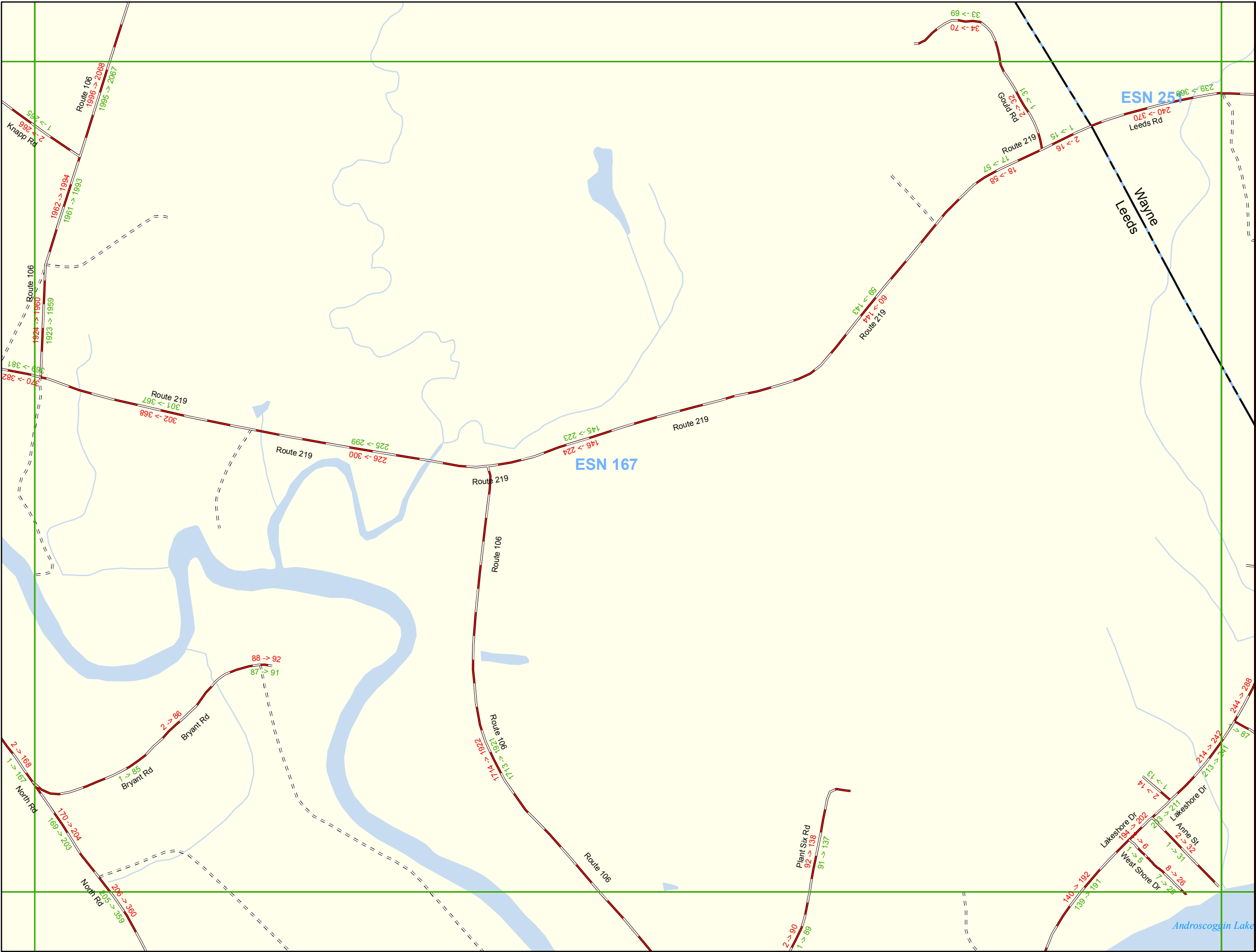
3-3	4-1	4-2	4-3	5-1	5-2	5-3
3-4	4-4	4-5	4-6	5-4	5-5	5-6
3-9	4-7	4-8	4-9	5-7	5-8	5-9
8-1	8-2	8-3	8-4			
8-5	8-6	8-7	8-8			
8-9	8-10	8-11	8-12			
8-13	8-14	8-15	8-16			
12-1	12-2	12-3	12-4	13-1	13-2	13-3
12-5	12-6	12-7	12-8	13-4	13-5	13-6
12-9	12-10	12-11	12-12			
12-13	12-14	12-15	12-16	13-7	13-8	13-9

 Interstate  
 Roads with address range data  
 Non E911 roads

Map Number 9  
Sep 29, 2008








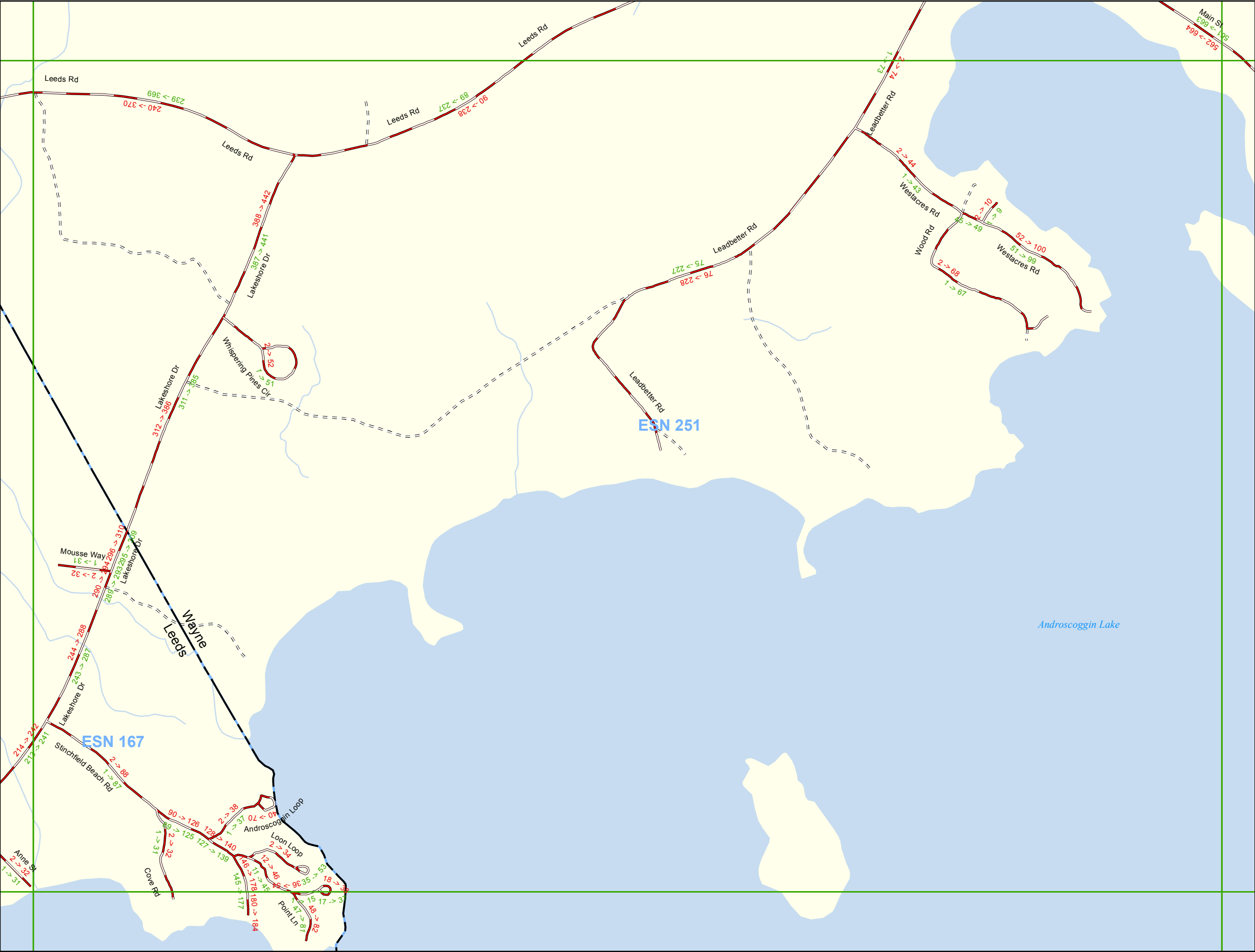
Wayne

6	7-1	7-2	7-3	8-1
	7-4	7-5	7-6	8-2
	7-7	7-8	7-9	
	11-1	11-2	11-3	
	11-4	11-5	11-6	12-1
	11-7	11-8	11-9	
14				15-1
				15-2
				15-3

- Interstate
- Roads with address range data
- Non E911 roads

Map Number 10  
Sep 29, 2008





# Wayne

2	3-4	3-5	3-6	4-4	4-5	4-6
	3-7	3-8	3-9	4-7	4-8	4-9
6	7-1	7-2	7-3	8-1	8-2	8-3
	7-4	7-5	7-6	8-5	8-6	8-7
	7-7	7-8	7-9	8-8	8-9	8-10
10				12-1	12-3	
				12-5	12-7	
				12-9	12-11	
				15-1	15-3	
	14			15-5	15-7	
				15-9	15-11	
				18-1	18-2	18-3
				18-4	18-5	18-6

Interstate

Roads with address range data

Non E911 roads

Map Number 11

Sep 29, 2008





# Wayne

3-4	3-5	3-6	4-4	4-5	4-6	5-4	5-5	5-6
3-7	3-8	3-9	4-7	4-8	4-9	5-7	5-8	5-9
7-1	7-2	7-3	8-1	8-2	8-3	8-4	9-1	9-2
7-4	7-5	7-6	8-5	8-6	8-7	8-8	9-4	9-5
7-7	7-8	7-9	8-9	8-10	8-11	8-12	9-6	9-7
11-1	11-2	11-3					13-1	13-2
11-4	11	11-6					13-4	13
11-7	11-8	11-9					13-7	13-8
	14		15-1	15-2	15-3	15-4	16-1	16-2
			15-5	15-6	15-7	15-8	16-4	16
			15-9	15-10	15-11	15-12	16-7	16-8
			15-13	15-14	15-15	15-16	16-9	16-10
	17		18-1	18-2	18-3	18-4	18-5	18-6
			18-7	18-8	18-9	18-10	18-11	18-12


Interstate

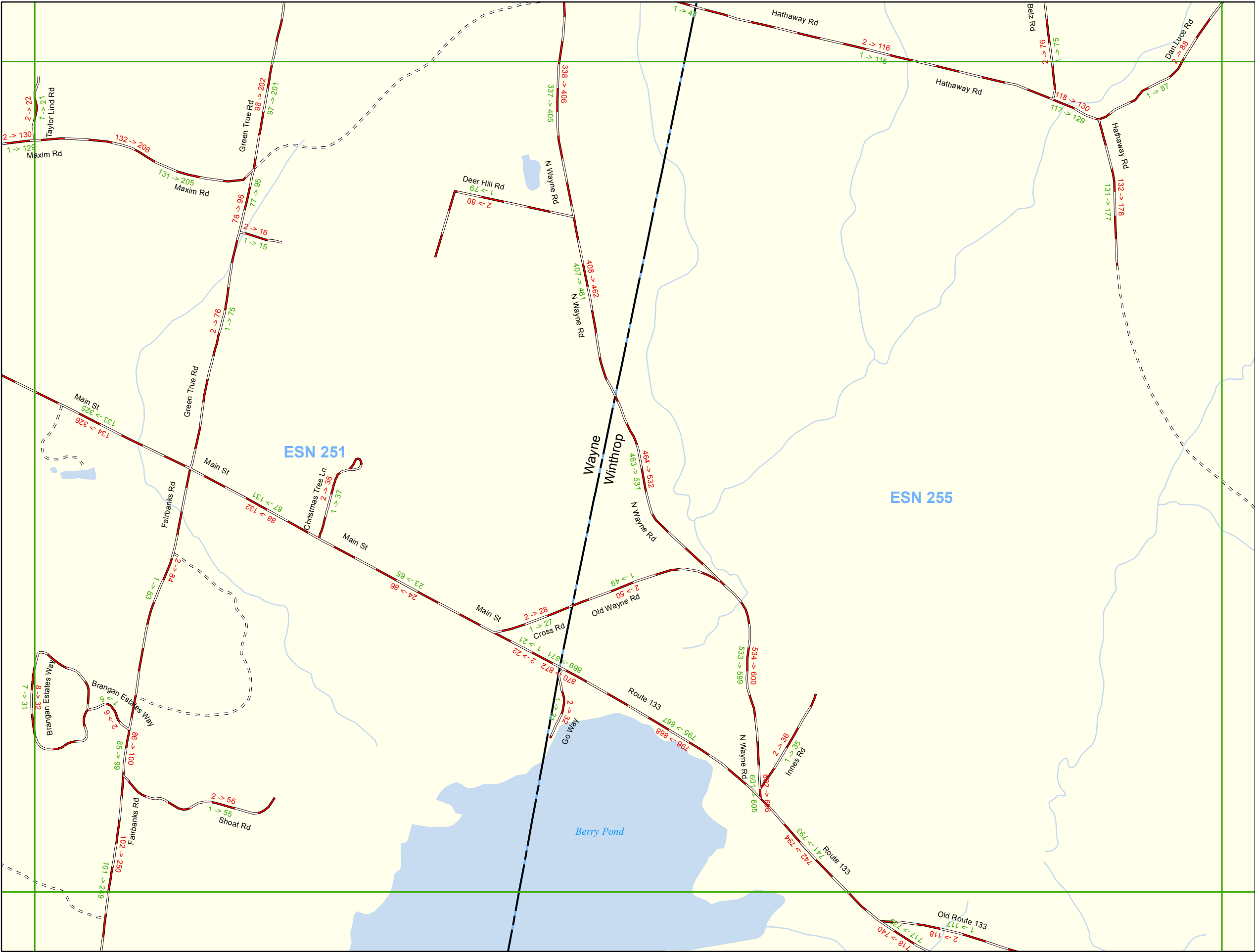
Roads with address range data

Non E911 roads

Map Number 12

Sep 29, 2008






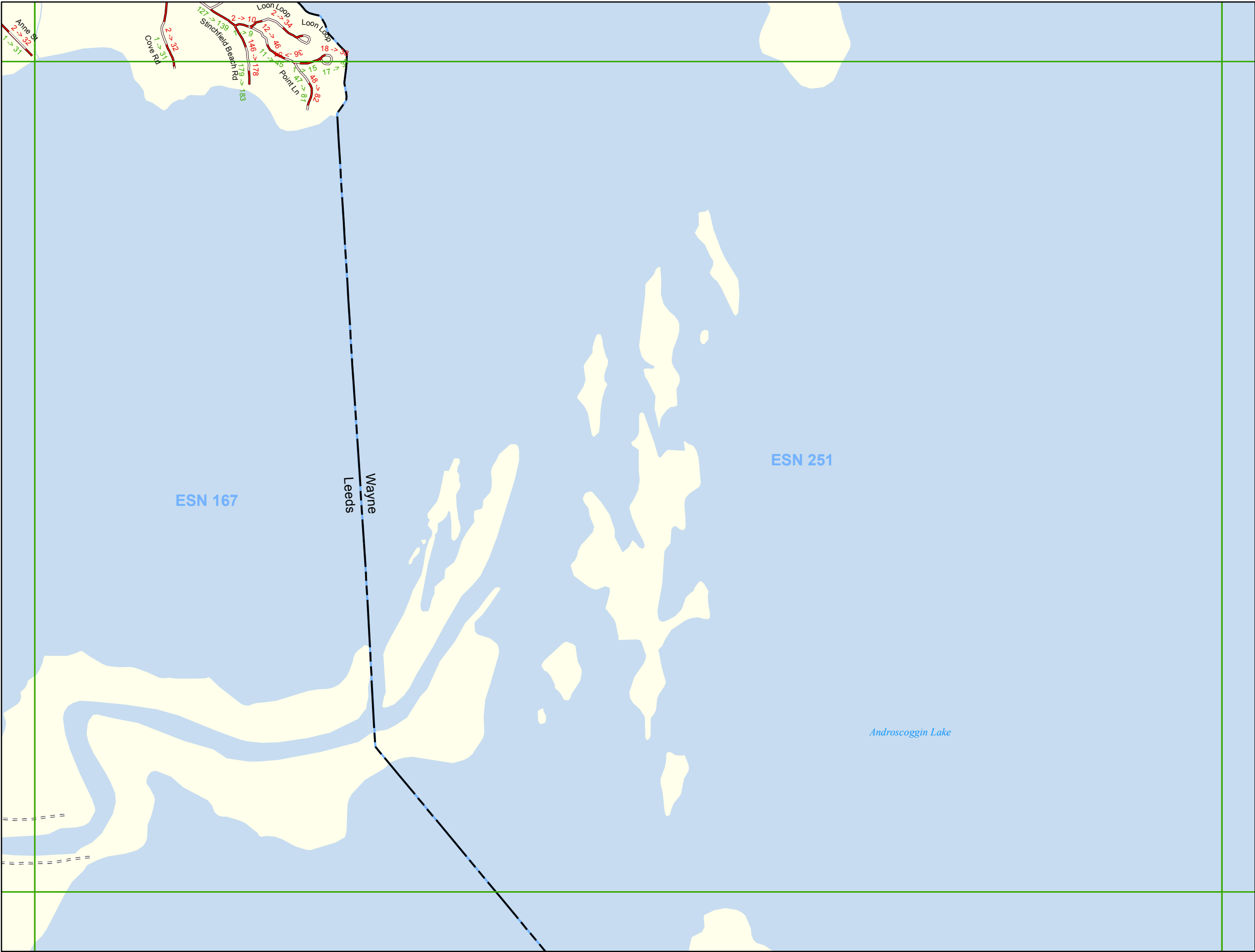
Wayne

8-1	8-2	8-3	8-4	9-1	9-2	9-3
8-5	8-6	8-7	8-8	9-4	9-59	9-6
8-9	8-10	8-11	8-12	9-7	9-8	9-9
8-13	8-14	8-15	8-16			
12-1	12-2	12-3	12-4			
12-5	12-6	12-7	12-8			
12-9	12-10	12-11	12-12			
12-13	12-14	12-15	12-16			
15-1	15-2	15-3	15-4	16-1	16-2	16-3
15-5	15-6	15-7	15-8	16-4	16-16	16-6
15-9	15-10	15-11	15-12			
15-13	15-14	15-15	15-16	16-7	16-8	16-9

- Interstate
- Roads with address range data
- Non E911 roads

Map Number 13  
Sep 29, 2008






# Wayne

6	7-4	7-5	7-6	8-9	8-10	8-11	8-12
	7-7	7-8	7-9	8-13	12-2		8-16
10	11-1	11-2	11-3	12-1		12-3	12-4
	11-4	11	11-6	12-5		12-6	12-8
	11-7	11-8	11-9	12-9		12-7	
					15-2	12-11	
				15-1		15-3	15-4
				15-5		15-7	
				15-9		15-1	
				5-13		5-1	
				5-13		5-13	
				18-1	18-2	18-3	
			17	18-4	18	18-6	
				18-7	18-8	18-9	
			20	21-1	21-2	21-3	
				21-4	21-5	21-6	

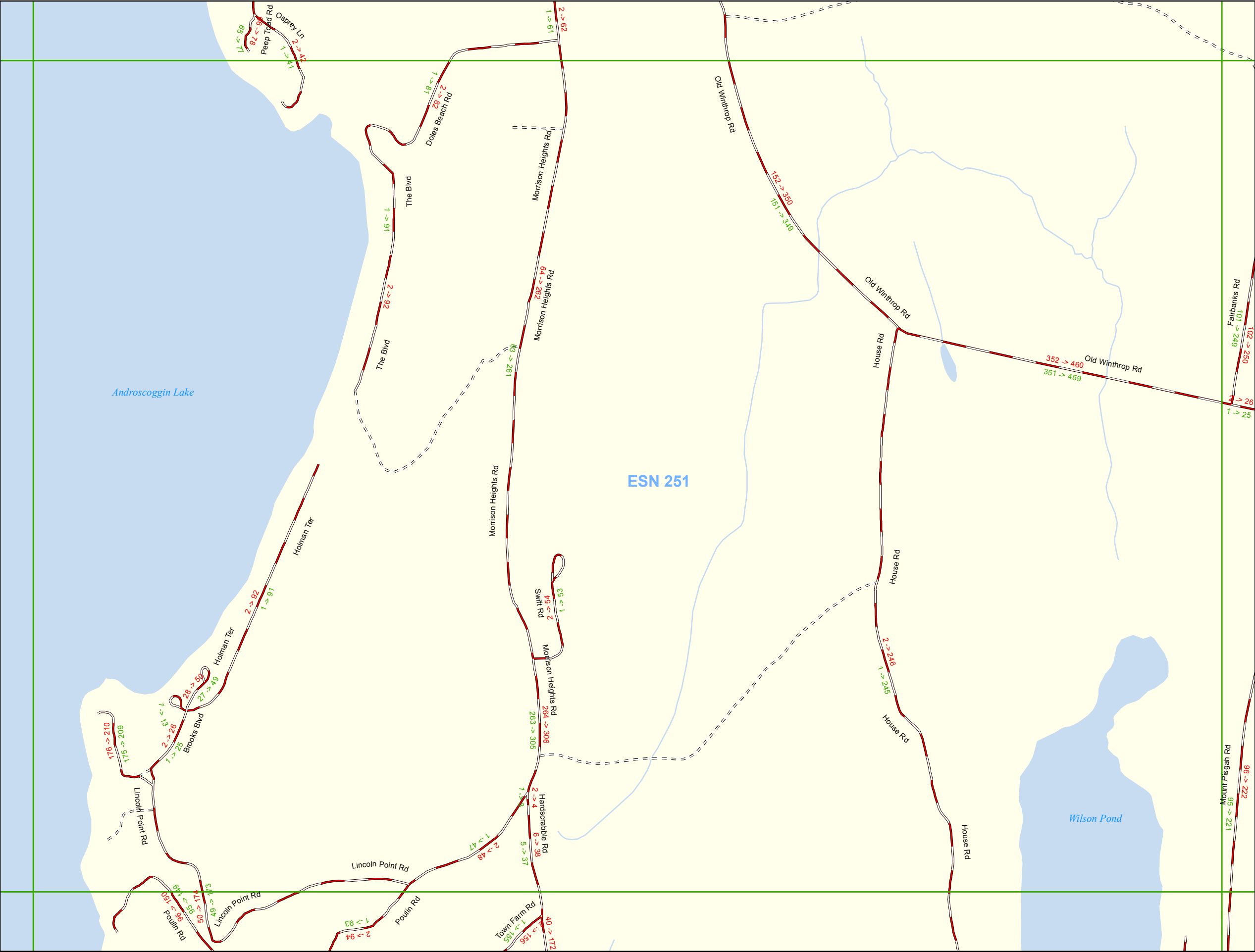
Interstate  
 Roads with address range data  
 Non E911 roads

Map Number 14  
Sep 29, 2008

N












# Wayne

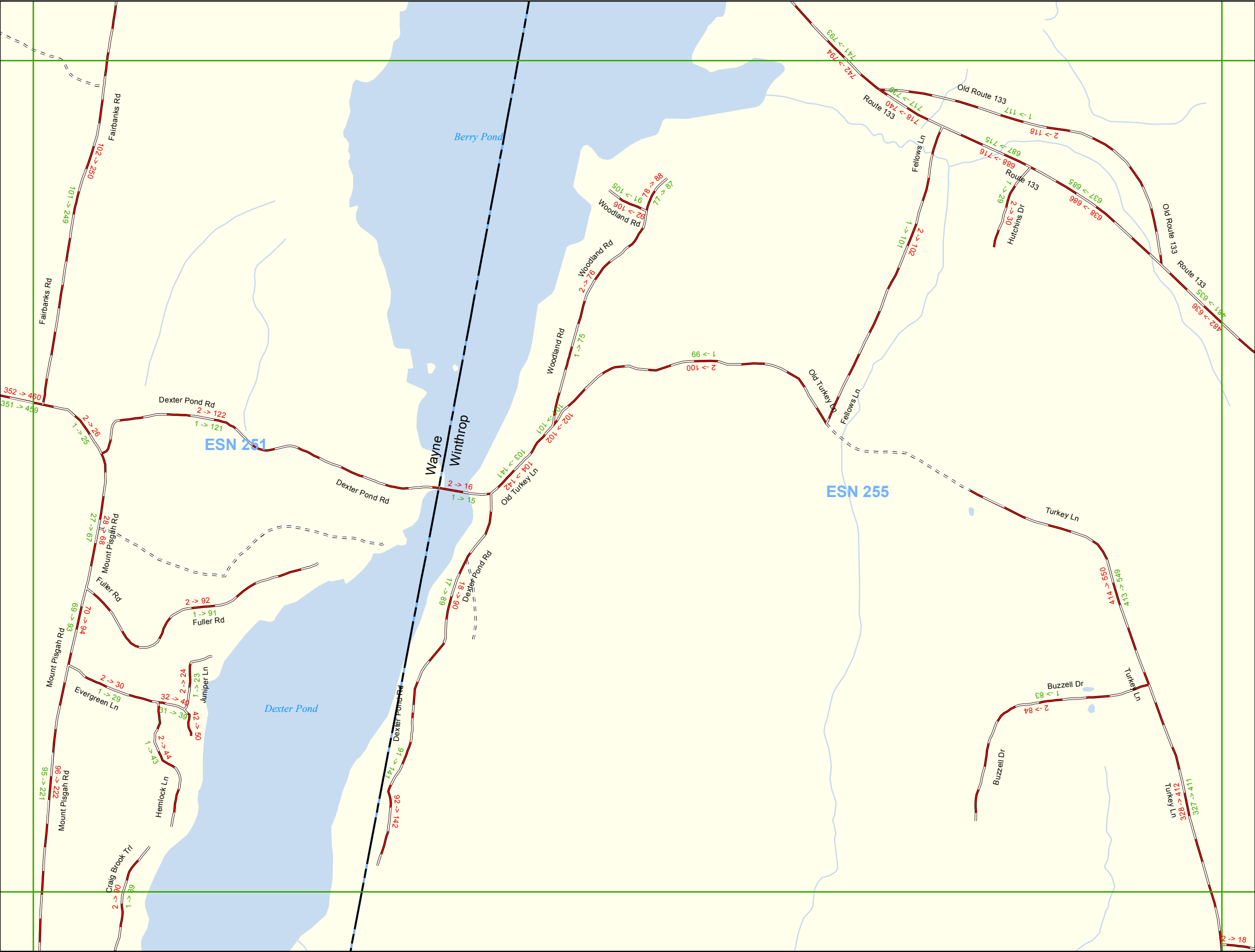
7-4	7-5	7-6	8-9	8-10	8-11	8-12	9-4	9-5	9-6
7-7	7-8	7-9	8-13	8-14	8-15	8-16	9-7	9-8	9-9
11-1	11-2	11-3	12-1	12-3	12-4	12-5	13-1	13-2	13-3
11-4	11	11-6	12-5	12-6	12-7	12-8	13-4	13	13-6
11-7	11-8	11-9	12-9	12-10	12-11	12-12	13-7	13-8	13-9
			15-2				16-1	16-2	16-3
14							16-4	16	16-6
							16-7	16-8	16-9
			18-1	18-2	18-3		19		
17			18-4	18	18-6				
			18-7	18-8	18-9				
20			21-1	21-2	21-3				
			21-4	21-5	21-6				

 Interstate  
 Roads with address range data  
 Non E911 roads

Map Number 15  
Sep 29, 2008







# Wayne

12-1	12-2	12-3	12-4	13-1	13-2	13-3
12-5	12-6	12-7	12-8	13-4	13-5	13-6
12-9	12-10	12-11	12-12	13-7	13-8	13-9
12-13	12-14	12-15	12-16			
15-1	15-2	15-3	15-4			
15-5	15-6	15-7	15-8			
15-9	15-10	15-11	15-12			
15-13	15-14	15-15	15-16			
18-1	18-2	18-3				
18-4	18-5	18-6				
18-7	18-8	18-9				


Interstate

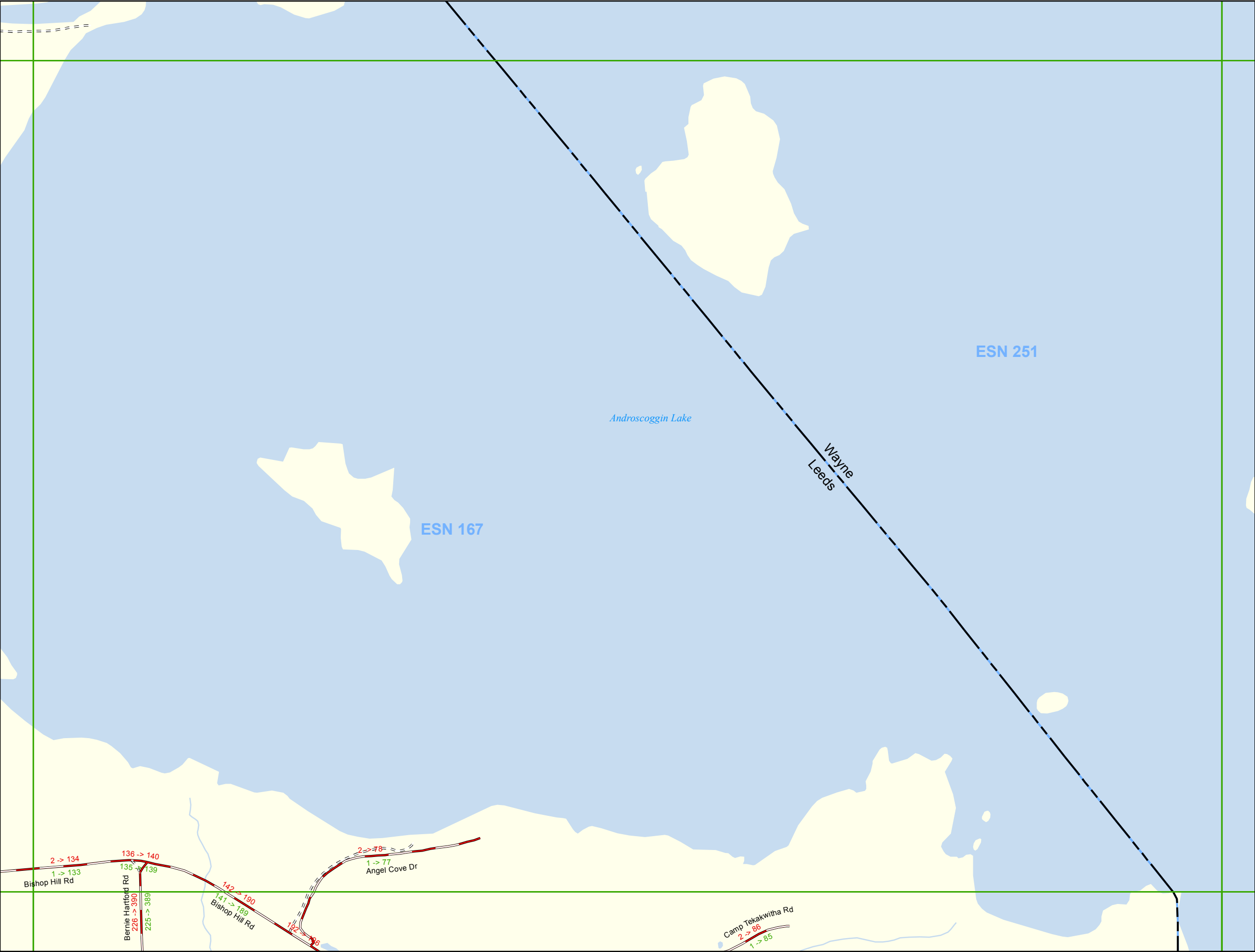
Roads with address range data

Non E911 roads

Map Number 16

Sep 29, 2008





# Wayne

14	15-1	15-2	15-3	15-4
	15-5	15-6	15-7	15-8
	15-9	15-10	15-11	15-12
	15-13	15-14	15-15	15-16
	18-1	18-2	18-3	
	18-4	18-5	18-6	18-7
	18-8	18-9		
20	21-1	21-2	21-3	
	21-4	21-5	21-6	
	21-7	21-8	21-9	

Interstate

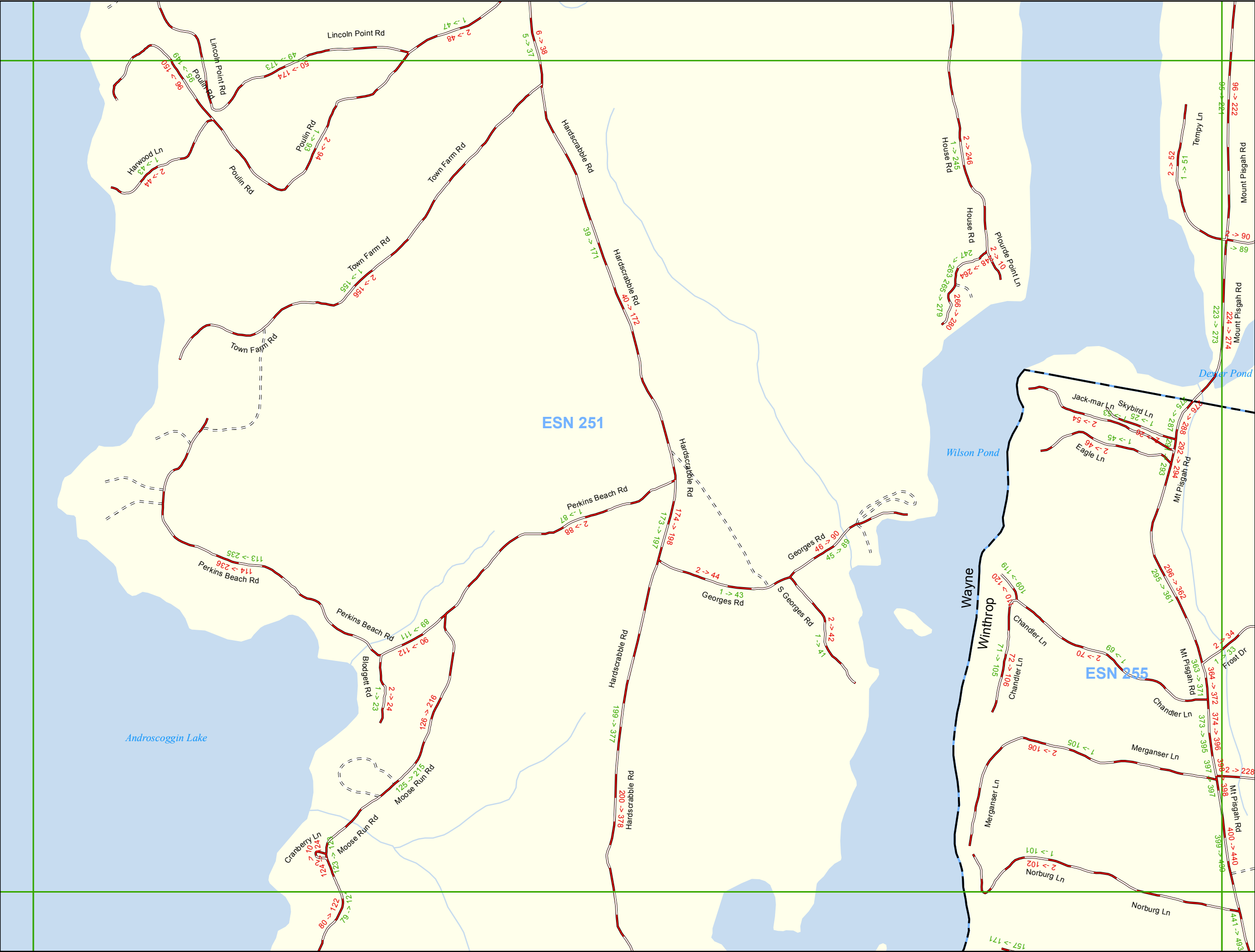
Roads with address range data

Non E911 roads

Map Number 17

Sep 29, 2008




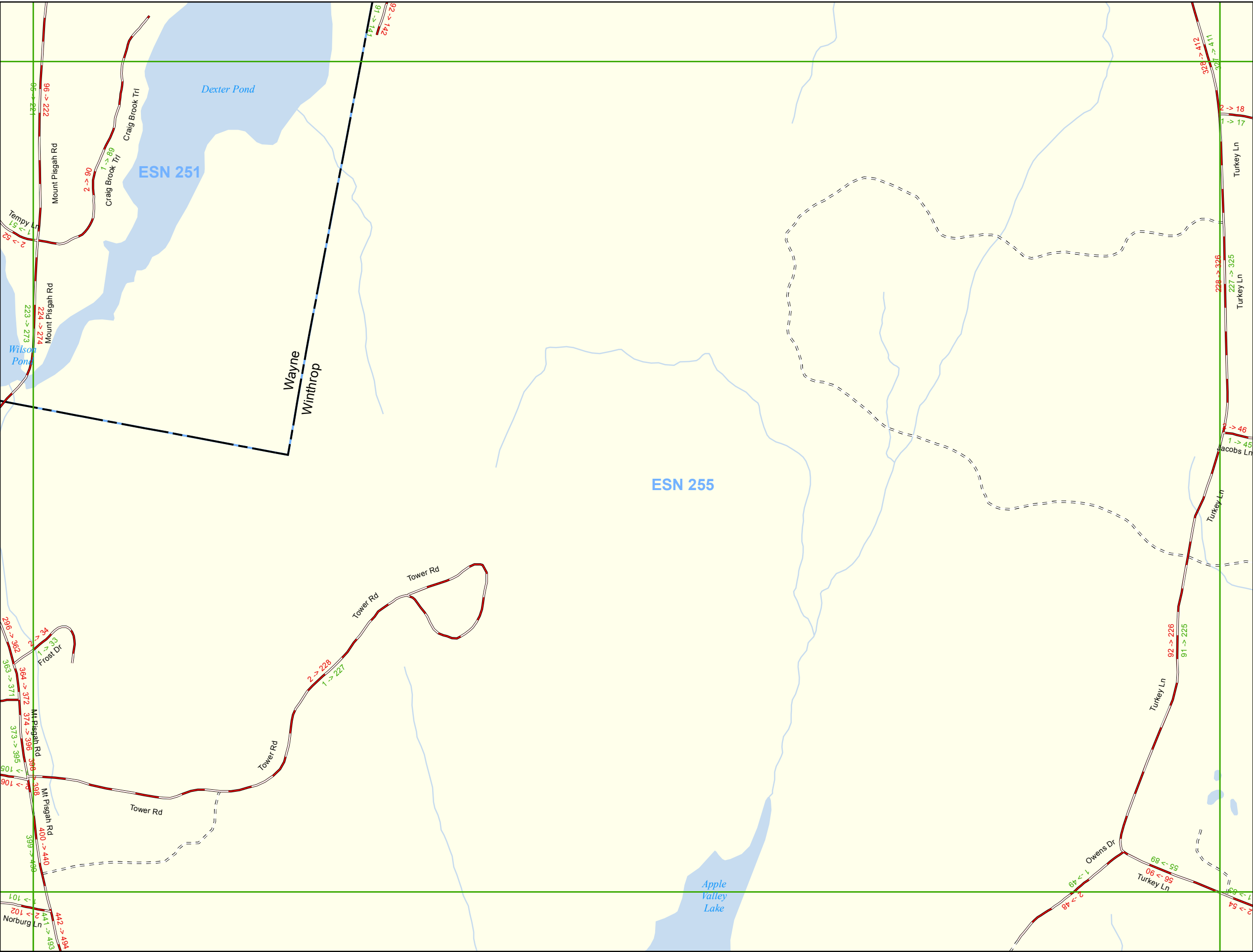


11-4	11-5	11-6	12-9	12-10	12-11	13-4	13-5	13-6
11-7	11-8	11-9		15-2	12-15	13-7	13-8	13-9
14			15-1	15-3	15-4	16-1	16-2	16-3
			15-5		15-8			
			15-9	15-10	15-11	16-4	16	16-6
			5-13		5-1	16-7	16-8	16-9
17						19		
20			21-1	21-2	21-3			
			21-4	21	21-6			
			21-7	21-8	21-9			

- Interstate
- Roads with address range data
- Non E911 roads

Map Number 18  
Sep 29, 2008





# Wayne


15-1	15-2	15-3	15-4	16-1	16-2	16-3
15-5	15-6	15-7	15-8	16-4	16-5	16-6
15-9	15-10	15-11	15-12	16-7	16-8	16-9
15-13	15-14	15-15	15-16			
17	18-1	18-2	18-3			
17	18-4	18-5	18-6			
17	18-7	18-8	18-9			
20	21-1	21-2	21-3			
20	21-4	21-5	21-6			
20	21-7	21-8	21-9			

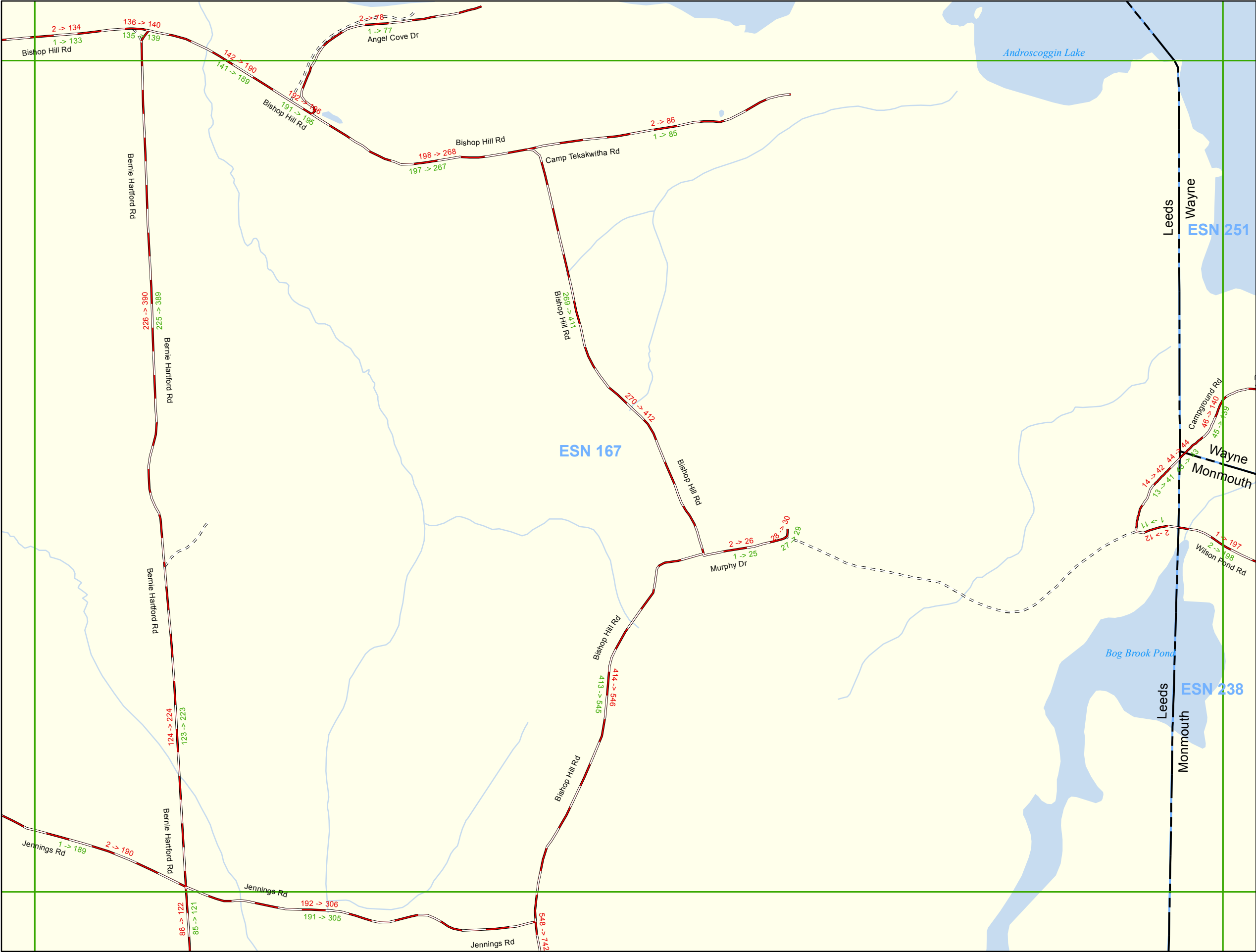
Interstate

Roads with address range data




Non E911 roads

Map Number 19  
Sep 29, 2008





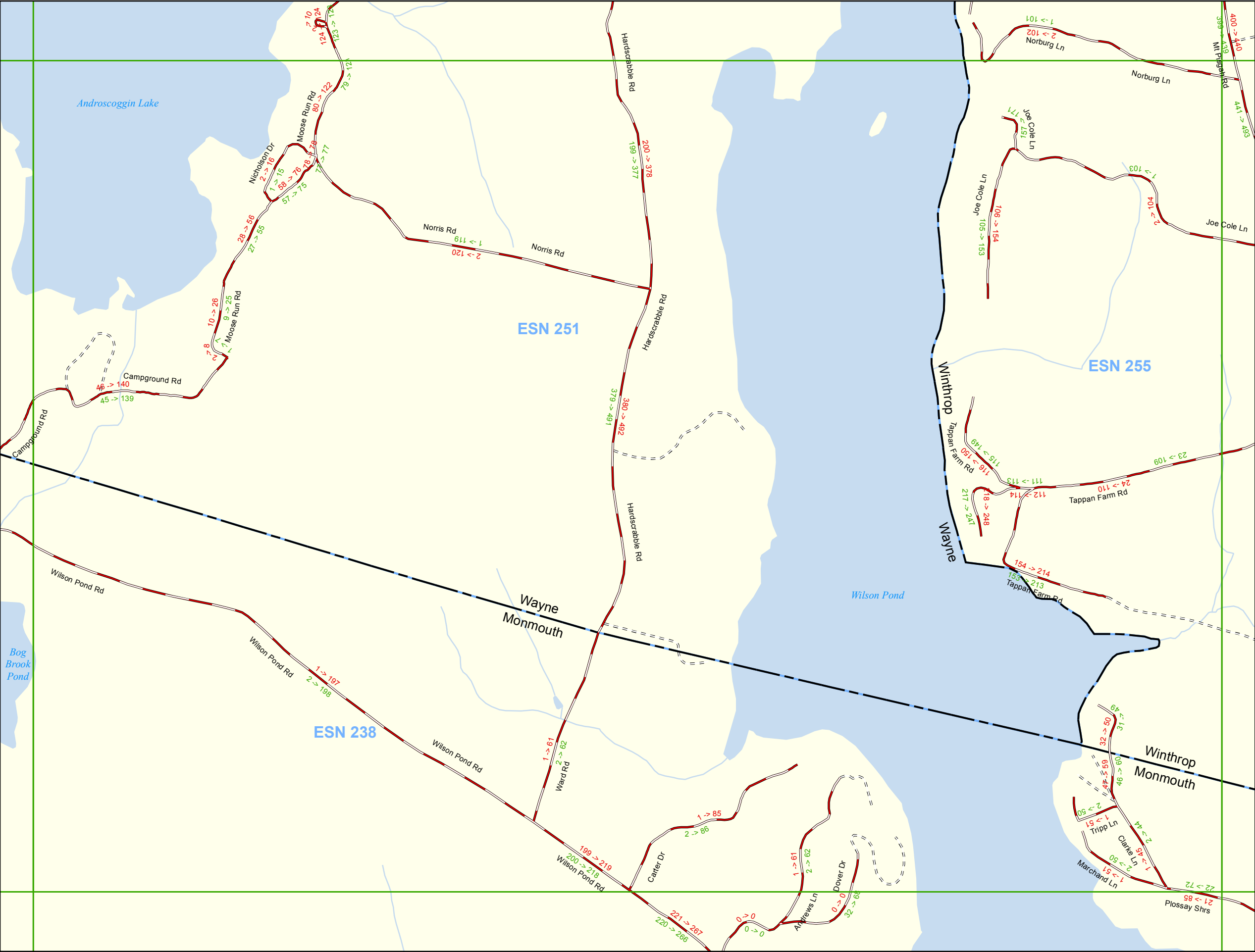
14	15-9	15-10	15-11	15-12
	15-13	15-14	15-15	15-16
17	18-1	18-2	18-3	
	18-4	18-5	18-6	
	18-7	18-8	18-9	
	21-1	21-2	21-3	
	21-4	21-5	21-6	
	21-7	21-8	21-9	

-  Interstate
-  Roads with address range data
-  Non E911 roads

Map Number 20  
Sep 29, 2008










# Wayne

11-7	11	11-9	12	13-7	13	13-9
14	15-1	15-3	15-4	16-1	16-2	16-3
	15-5	15-6	15-8	16-4	16	16-6
	15-9	15-10	15-11	16-7	16-8	16-9
	15-13	15-14	15-15	16-10		
17	18-1	18-2	18-3	19		
	18-4	18	18-6			
	18-7	18-8	18-9			
20						

 Interstate  
 Roads with address range data  
 Non E911 roads

Map Number 21  
Sep 29, 2008

