

2013

# Waterville Maine E911 Maps

State of Maine Emergency Services Communication Bureau

Follow this and additional works at: <https://digitalcommons.library.umaine.edu/towndocs>



Part of the [Emergency and Disaster Management Commons](#)

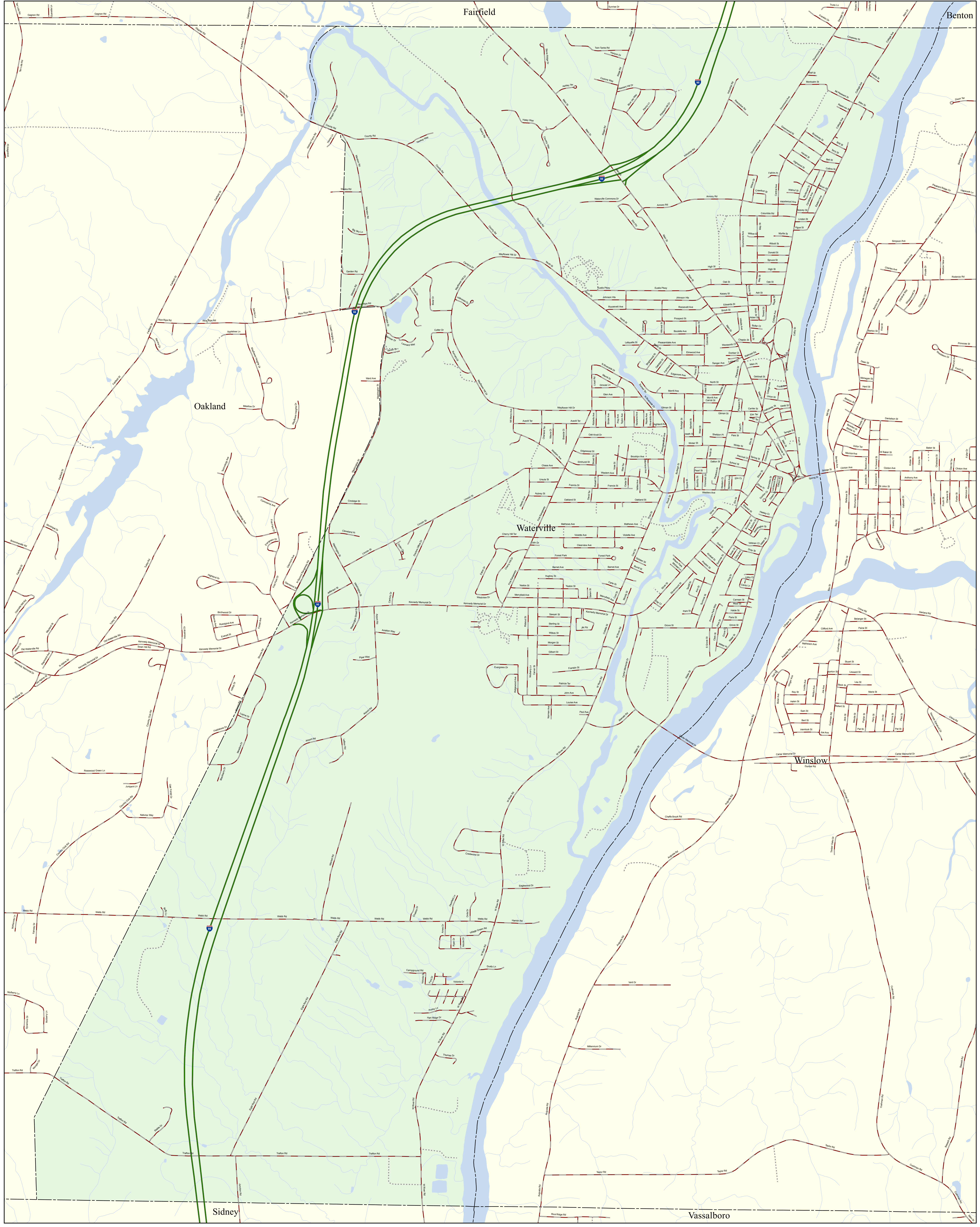
---

## Repository Citation

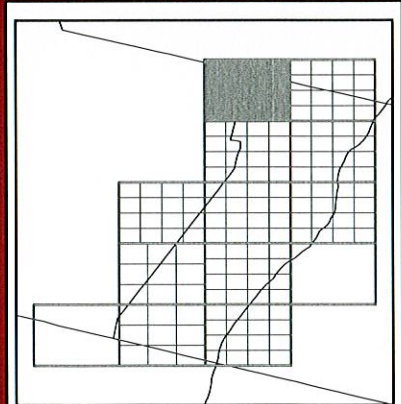
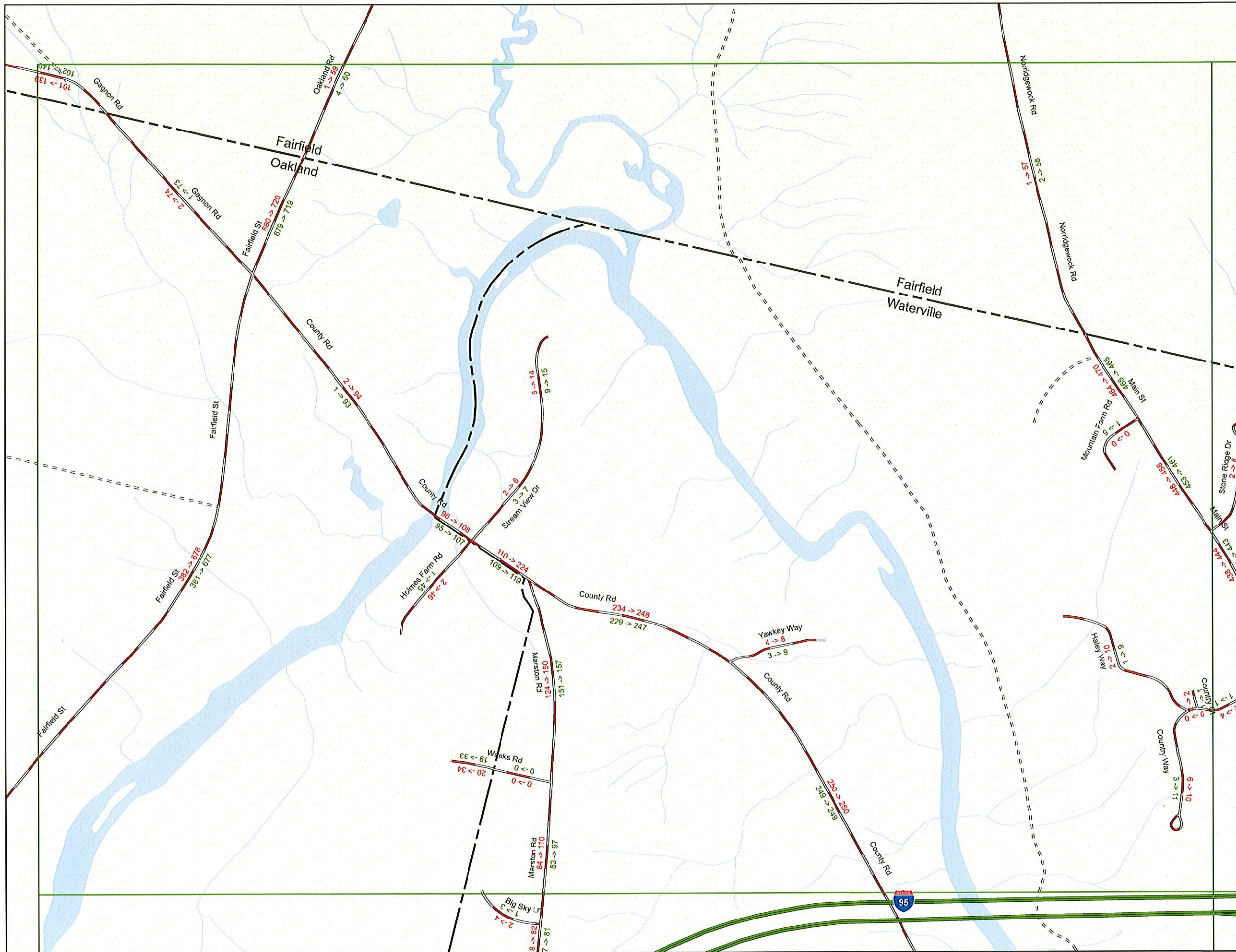
State of Maine Emergency Services Communication Bureau, "Waterville Maine E911 Maps" (2013). *Maine Town Documents*. 7117.  
<https://digitalcommons.library.umaine.edu/towndocs/7117>

This Map is brought to you for free and open access by DigitalCommons@UMaine. It has been accepted for inclusion in Maine Town Documents by an authorized administrator of DigitalCommons@UMaine. For more information, please contact [um.library.technical.services@maine.edu](mailto:um.library.technical.services@maine.edu).









- Interstate
- Roads with address range data
- Non E911 roads

Map Number 1  
May 16, 2012




# Waterville







# Waterville

1-1	1-2		1-3
1-4			1-6
1-7	1-8		1-9
3-1	3-2	3-3	3-4

 Interstate

 Roads with address range data

 Non E911 roads

Map Number 1-5  
Aug 12, 2008



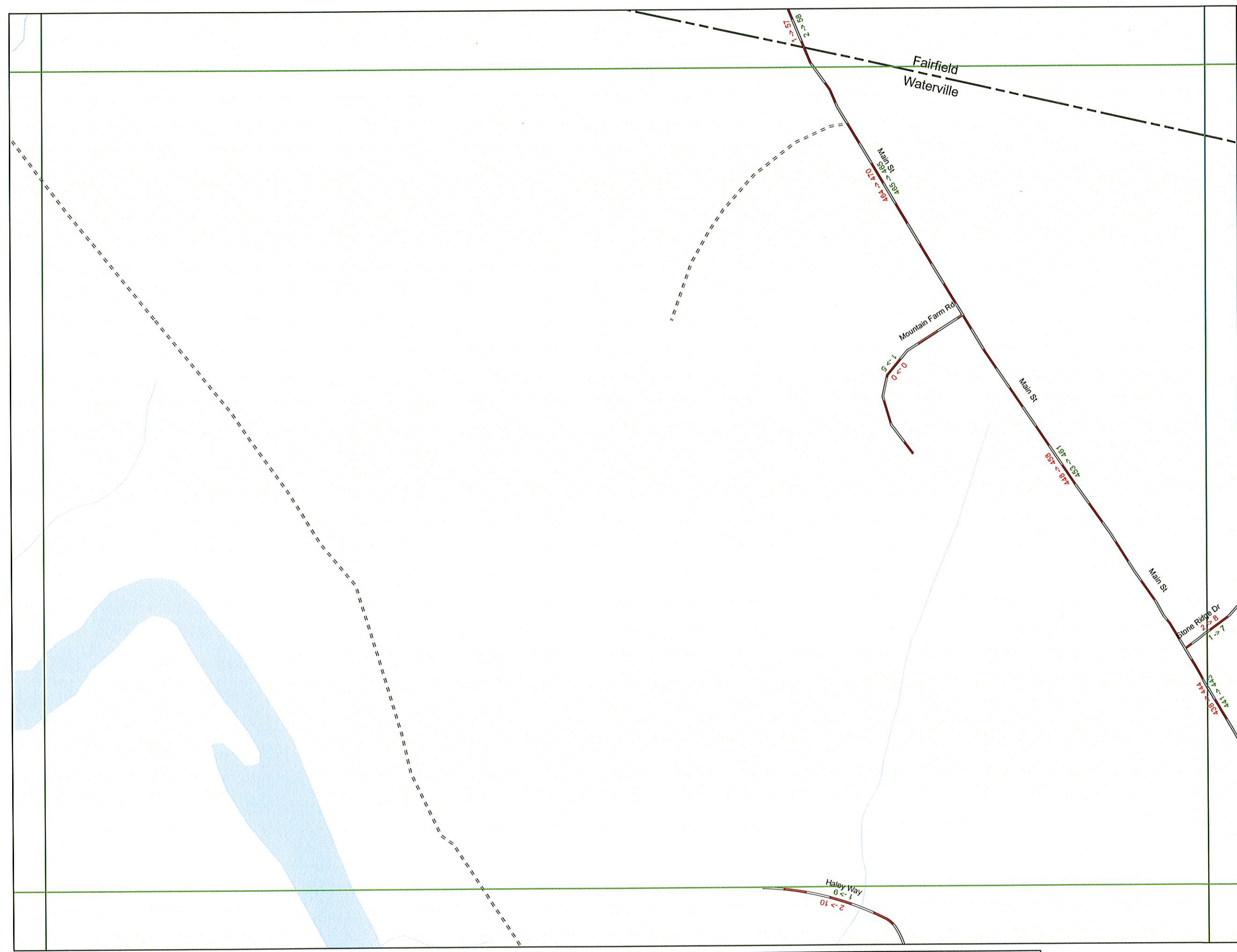


# Waterville

1-1	1-2	1-3	2-1	2-2	2-3	2-4
1-4	1-51		2-5	2-6	2-7	2-8
1-7	1-8	1-9	2-9	2-10	2-11	2-12
3-1	3-2	3-3	2-13	2-14	2-15	2-16
3-5	3-6	3-7	3-4	4-1	4-2	4-3
3-9	3-10	3-11	3-8	4-5	4-6	4-7
3-13	3-14	3-15	3-12	4-9	4-10	4-11
			4-13	4-14	4-15	4-16

Interstate  
 Roads with address range data  
 Non E911 roads

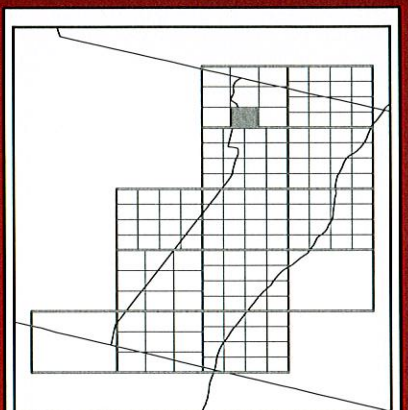
Map Number 1-6  
Aug 12, 2008










# Waterville

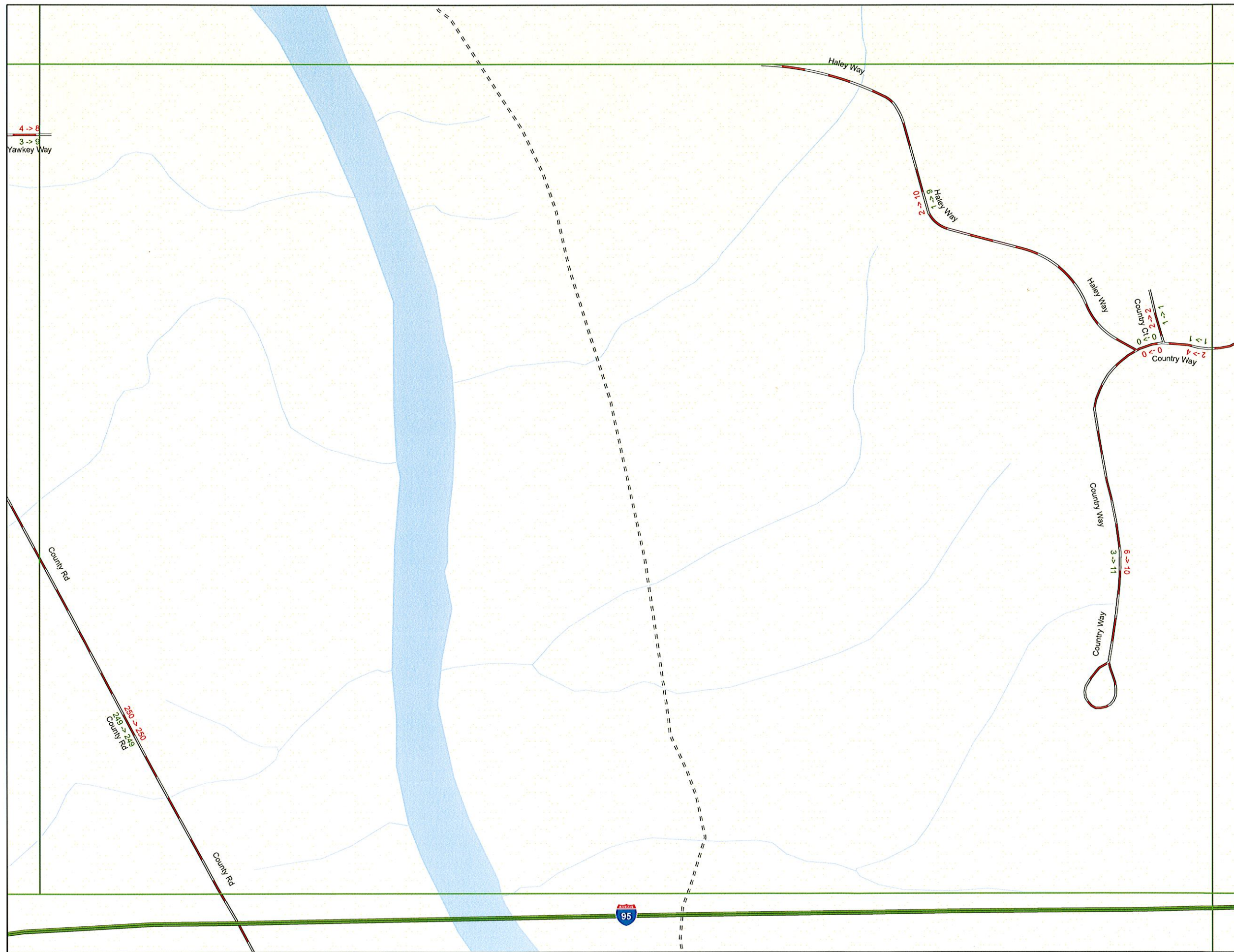


-  Interstate
-  Roads with address range data
-  Non E911 roads

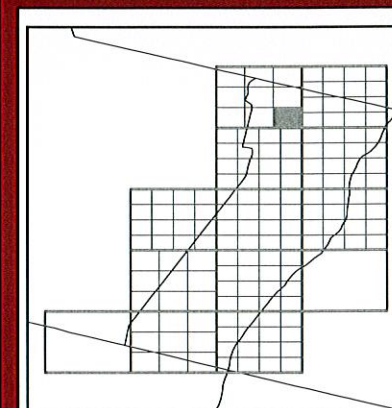
Map Number 1-8  
May 16, 2012







# Waterville



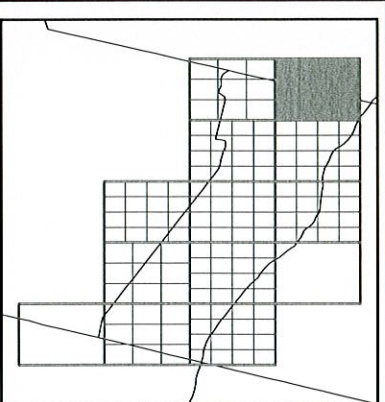
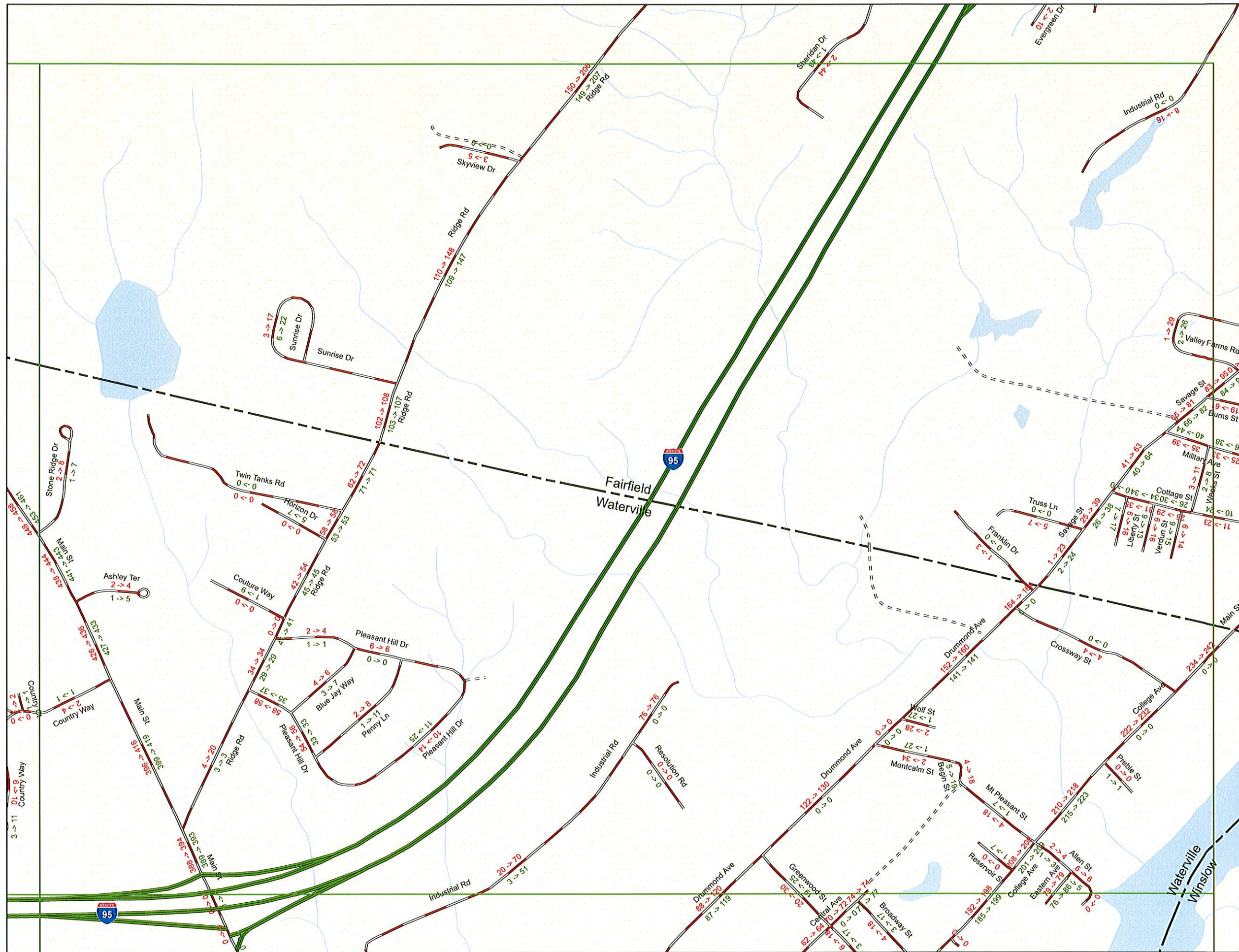
- Interstate
- Roads with address range data
- Non E911 roads

Map Number 1-9  
May 16, 2012





# Waterville



- Interstate
- Roads with address range data
- Non E911 roads

Map Number 2  
May 16, 2012







# Waterville

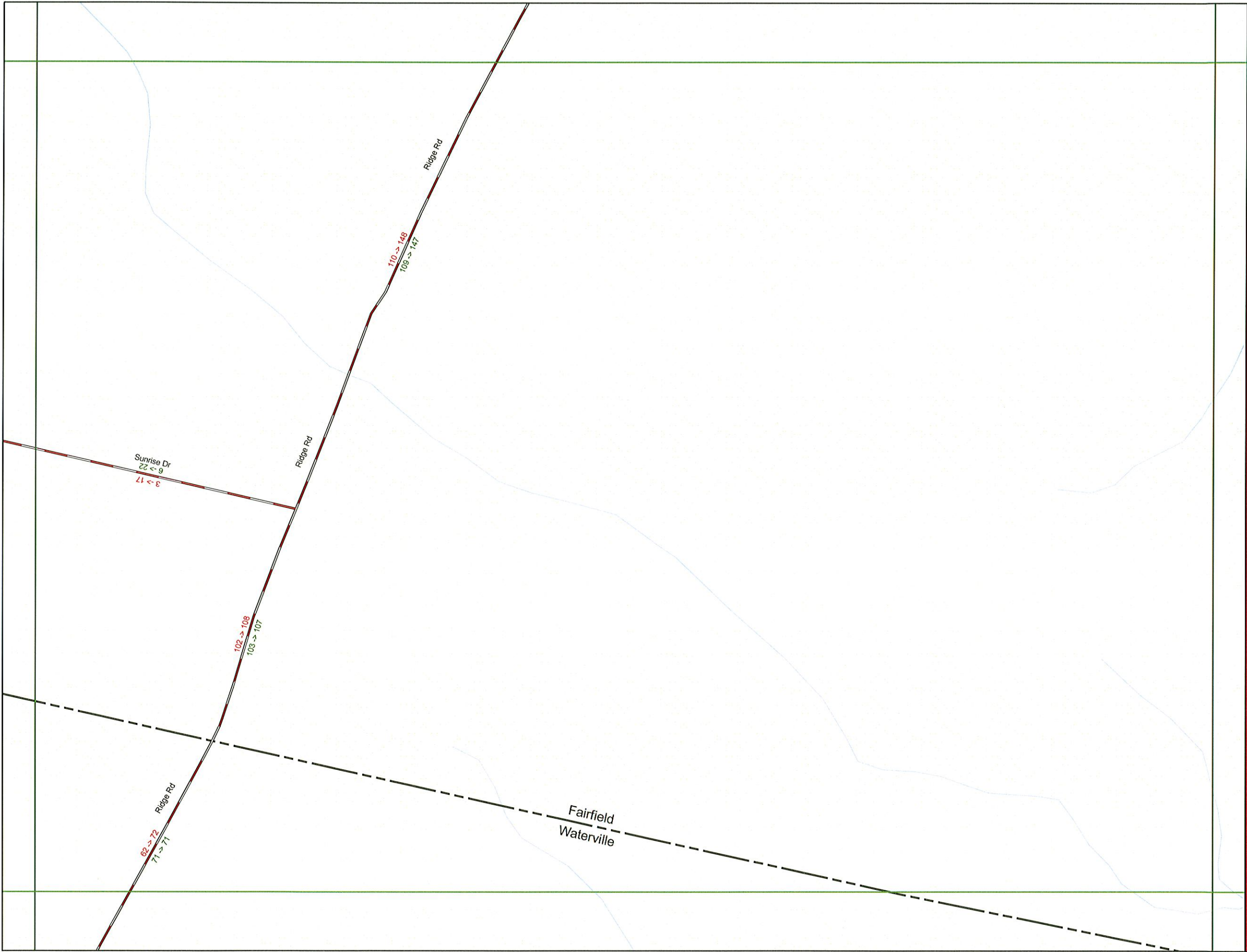
1-1	1-2	1-3	2-1	2-2	2-3	2-4
1-4	1-51	1-6	2-6	2-7	2-8	
1-7	1-8	1-9	2-9	2-10	2-11	2-12
3-1	3-2	3-3	2-13	2-14	2-15	2-16
3-5	3-6	3-7	3-4	4-1	4-2	4-3
3-9	3-10	3-11	3-8	4-5	4-6	4-7
3-13	3-14	3-15	3-12	4-9	4-10	4-11
			4-13	4-14	4-15	4-16

- Interstate
- Roads with address range data
- Non E911 roads

Map Number 2-5  
Aug 12, 2008







# Waterville

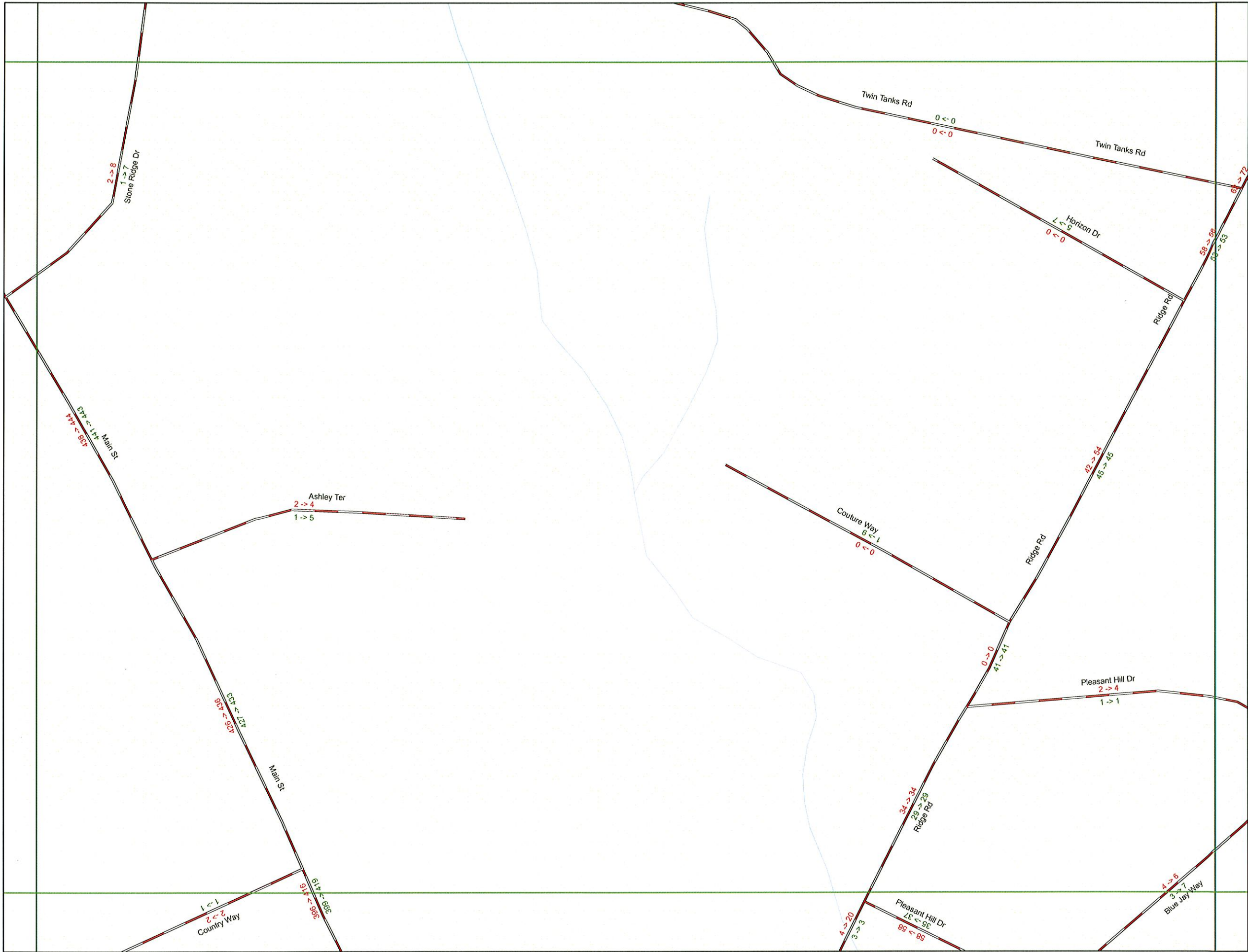
2-1	2-2	2-3	2-4
2-5		2-7	2-8
2-9	2-10	2-11	2-12
2-13	2-14	2-15	2-16
4-1	4-2	4-3	4-4

- Interstate
- Roads with address range data
- Non E911 roads

Map Number 2-6  
Aug 12, 2008







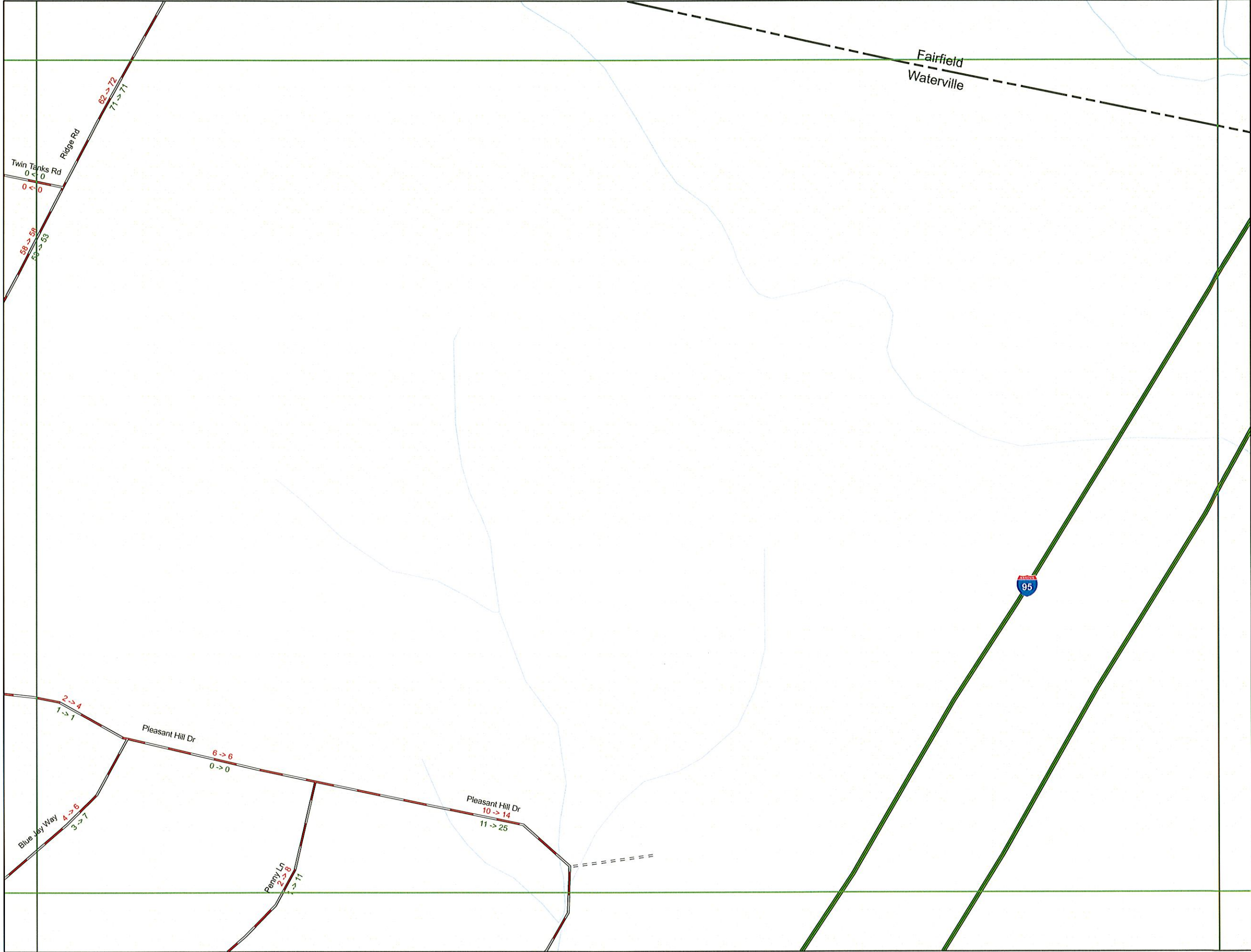
# Waterville

1-1	1-2	1-3	2-1	2-2	2-3	2-4
1-4	1-51	1-6	2-5	2-6	2-7	2-8
1-7	1-8	1-9	2-10	2-11	2-12	
3-1	3-2	3-3	3-4	4-1	4-2	4-3
3-5	3-6	3-7	3-8	4-4	4-5	4-6
3-9	3-10	3-11	3-12	4-7	4-8	
3-13	3-14	3-15	3-16	4-9	4-10	4-11
				4-12	4-13	4-14
				4-15	4-16	

Interstate  
 Roads with address range data  
 Non E911 roads

Map Number 2-9  
Aug 12, 2008





# Waterville

2-1	2-2	2-3	2-4
2-5	2-6	2-7	2-8
2-9		2-11	2-12
2-13	2-14	2-15	2-16
4-1	4-2	4-3	4-4

- Interstate
- Roads with address range data
- Non E911 roads




Map Number 2-10  
Aug 12, 2008



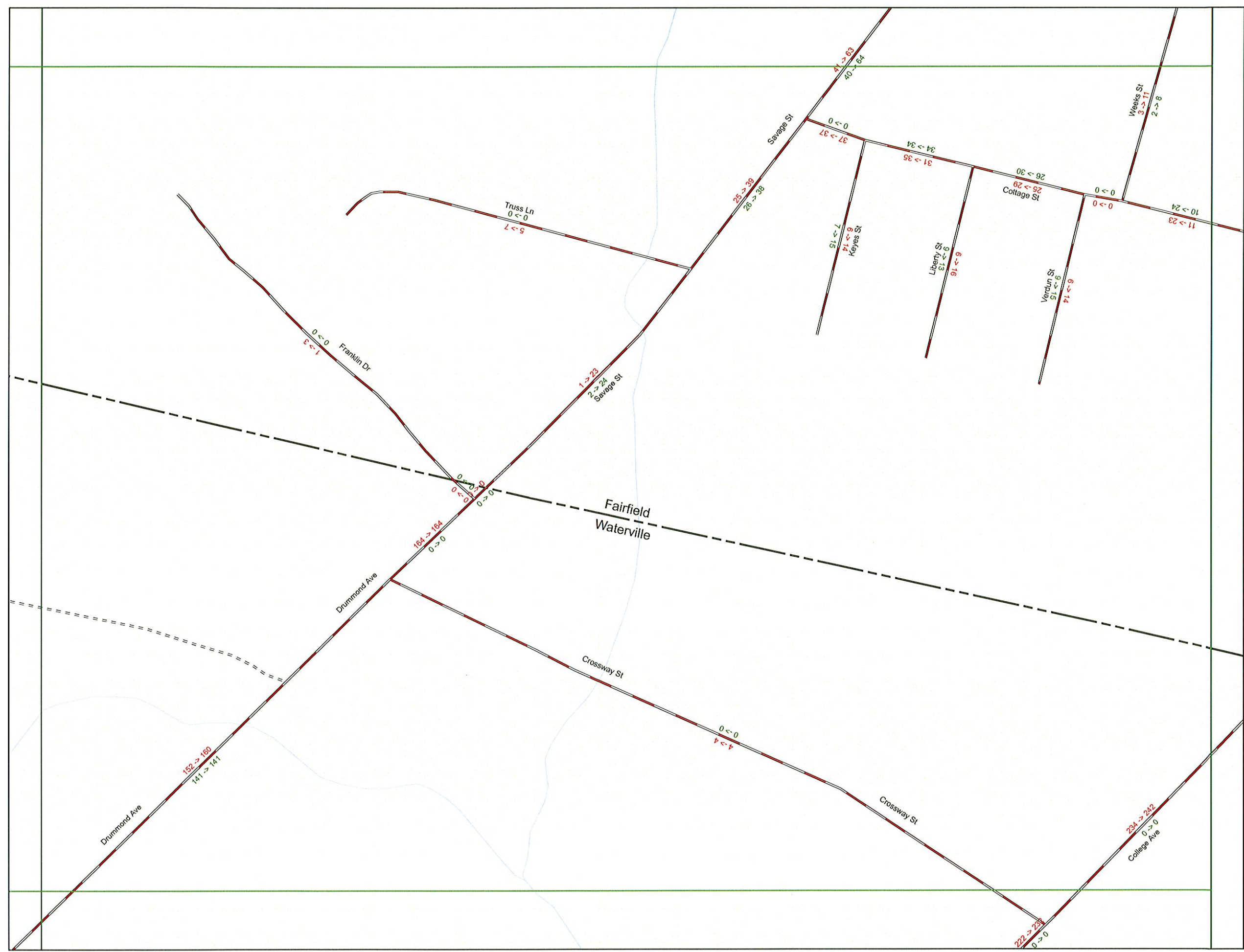


# Waterville

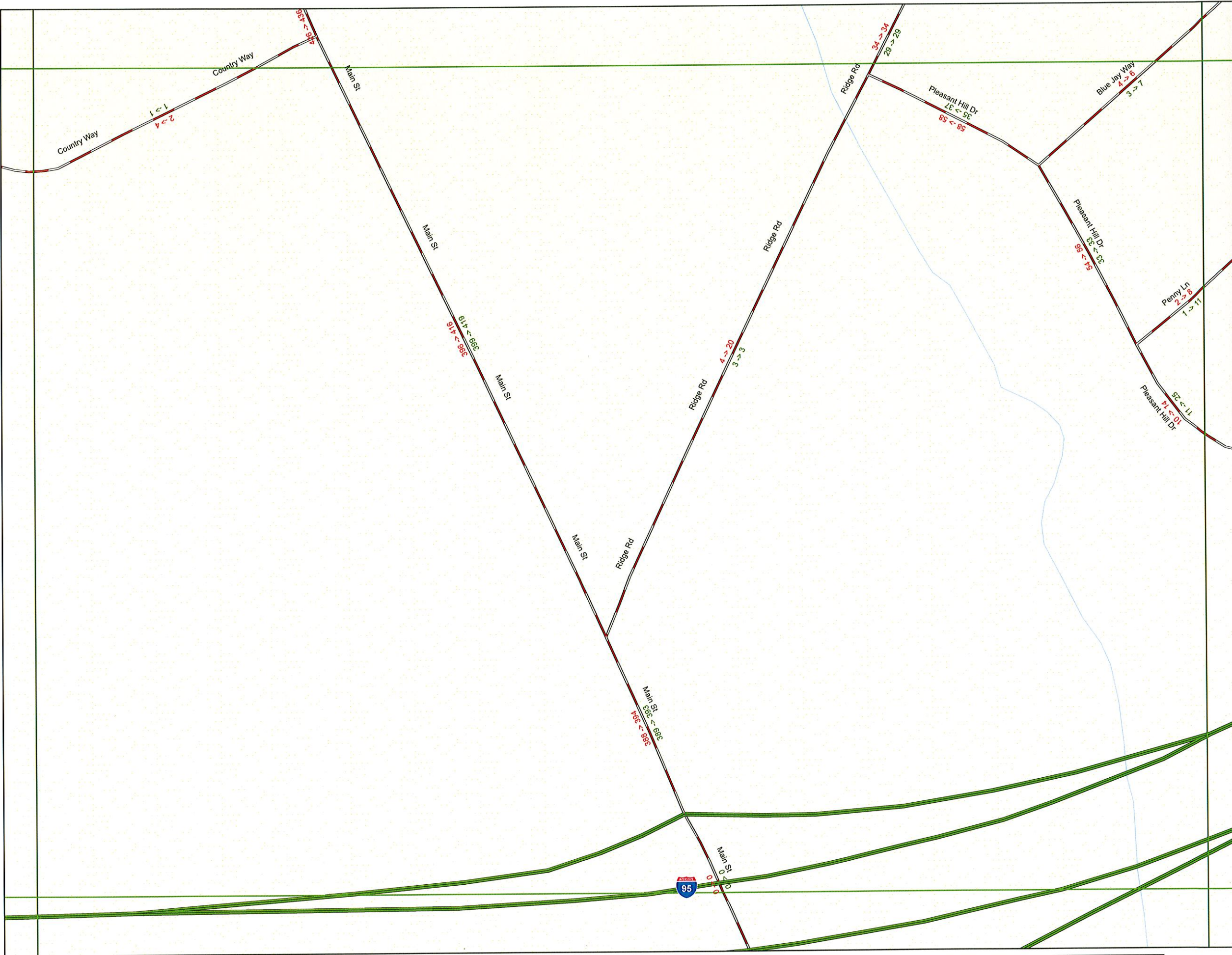
2-1	2-2	2-3	2-4
2-5	2-6	2-7	2-8
2-9	2-10	2-11	
2-13	2-14	2-15	2-16
4-1	4-2	4-3	4-4

 Interstate  
 Roads with address range data  
 Non E911 roads

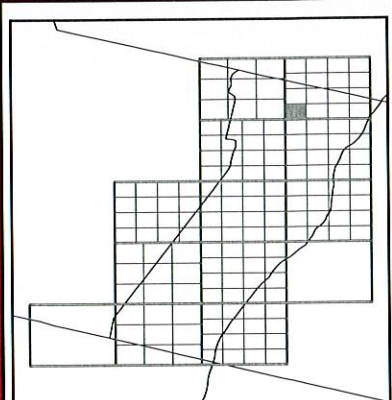
Map Number 2-12  
Aug 12, 2008








# Waterville

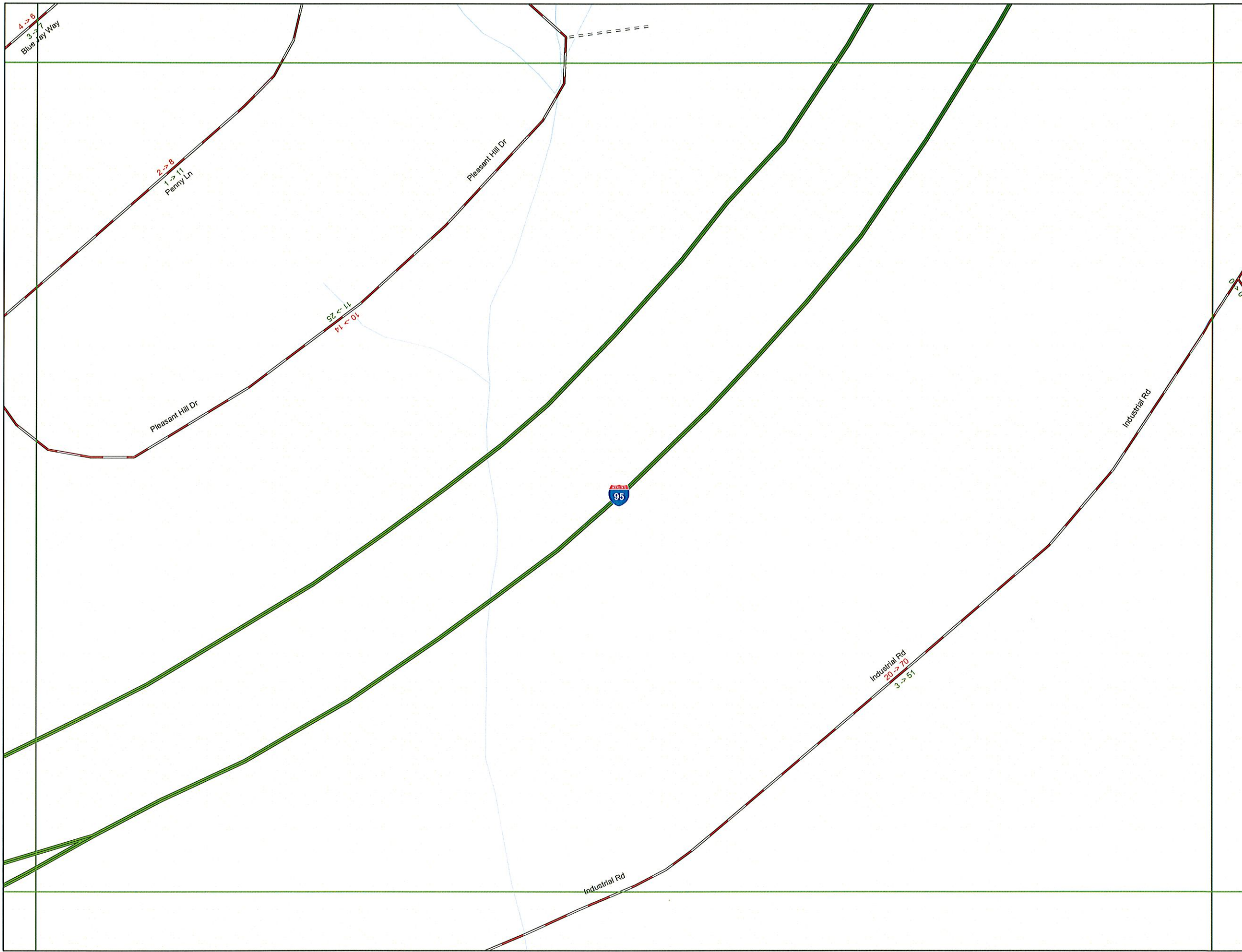


- Interstate
- Roads with address range data
- Non E911 roads

Map Number 2-13  
May 16, 2012







# Waterville

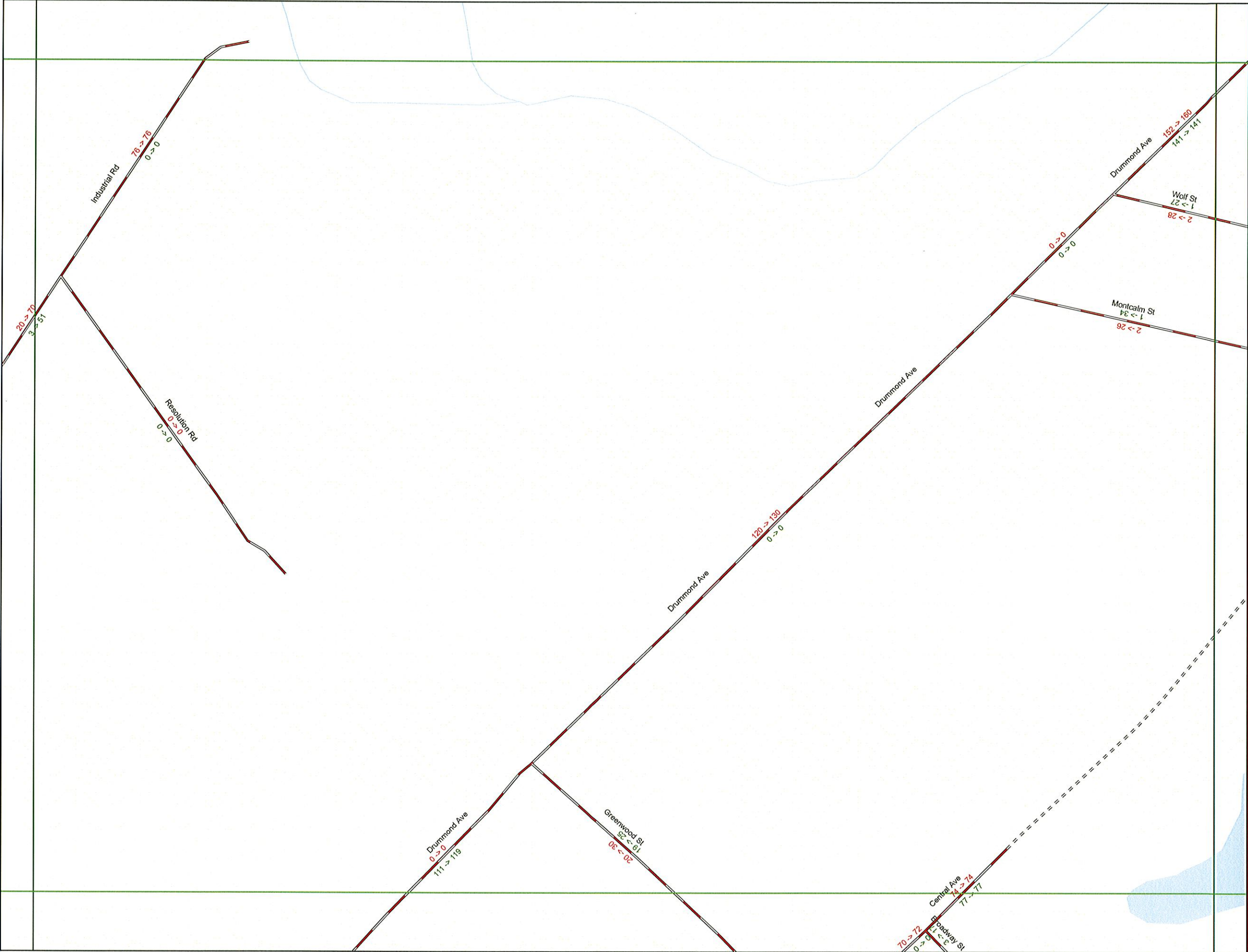
2-1	2-2	2-3	2-4
2-5	2-6	2-7	2-8
2-9	2-10	2-11	2-12
2-13		2-15	2-16
4-1	4-2	4-3	4-4

- Interstate
- Roads with address range data
- Non E911 roads

Map Number 2-14  
Aug 12, 2008







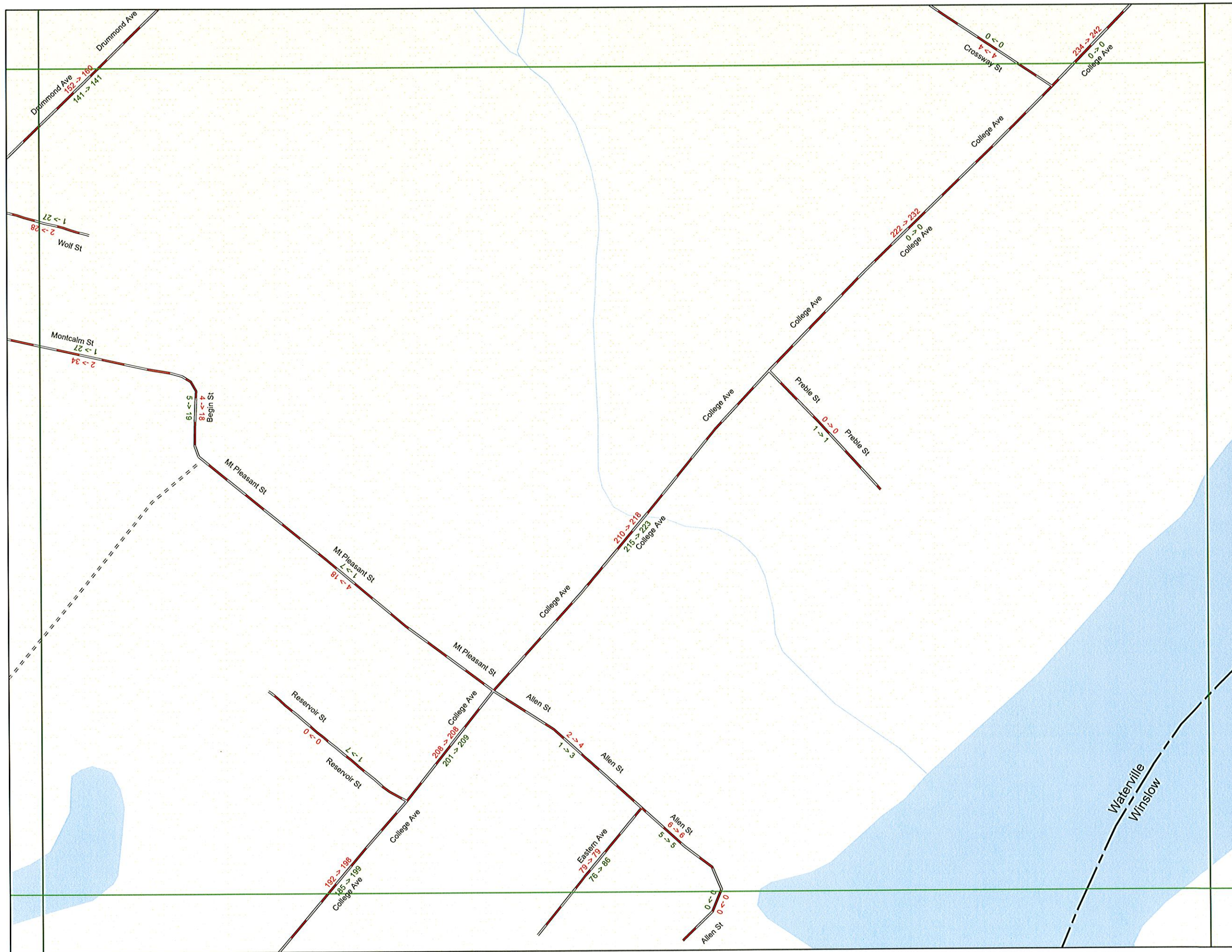
# Waterville

2-1	2-2	2-3	2-4
2-5	2-6	2-7	2-8
2-9	2-10	2-11	2-12
2-13	2-14		2-16
4-1	4-2	4-3	4-4

Interstate  
 Roads with address range data  
 Non E911 roads

Map Number 2-15  
Aug 12, 2008





# Waterville

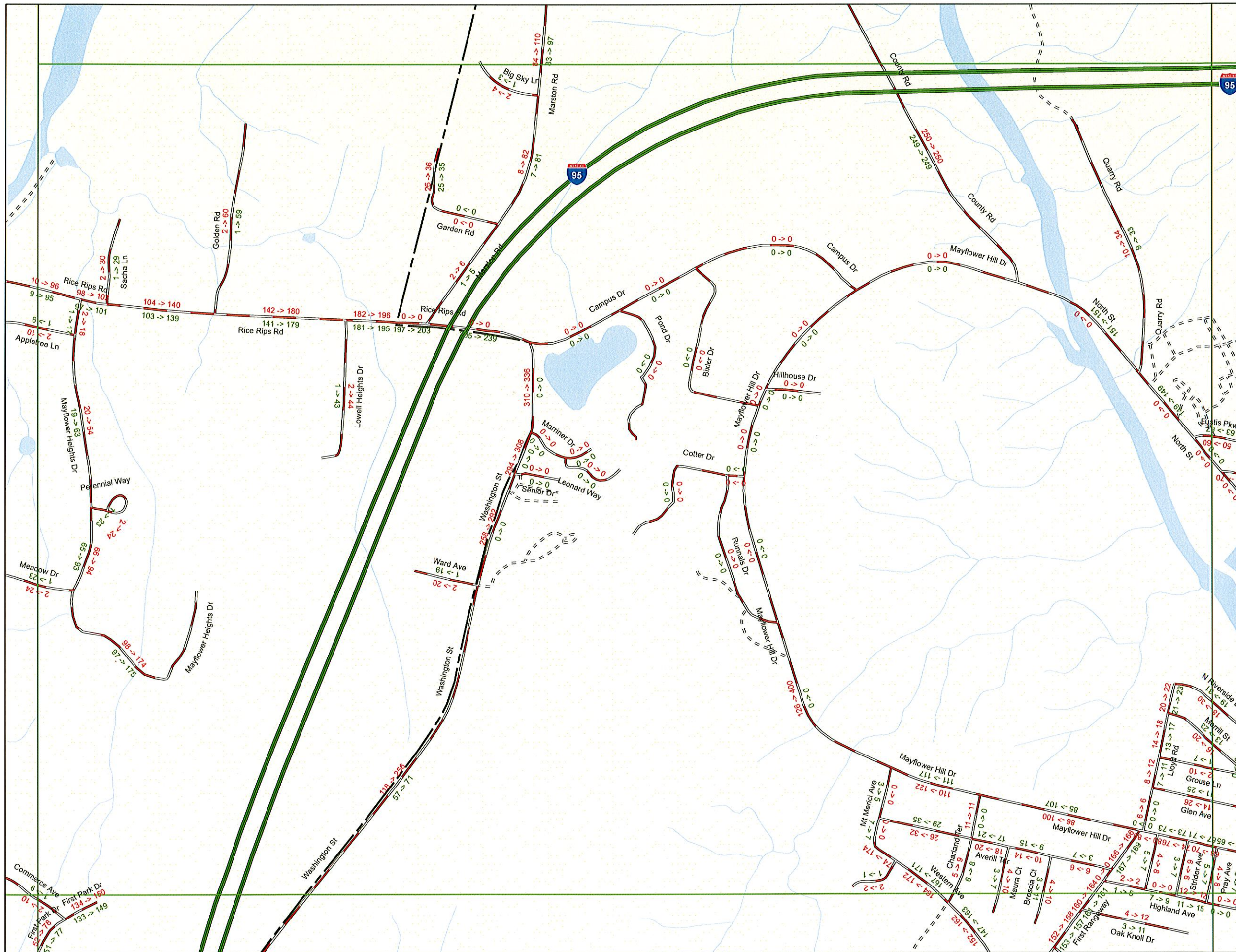
2-1	2-2	2-3	2-4
2-5	2-6	2-7	2-8
2-9	2-10	2-11	2-12
2-13	2-14	2-15	
4-1	4-2	4-3	4-4

Interstate  
 Roads with address range data  
 Non E911 roads

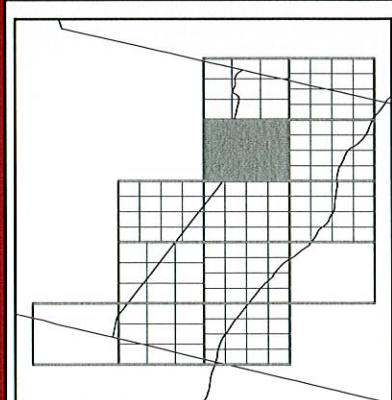
Map Number 2-16  
Jun 10, 2010







# Waterville



- Interstate
- Roads with address range data
- Non E911 roads

Map Number 3  
May 16, 2012







# Waterville

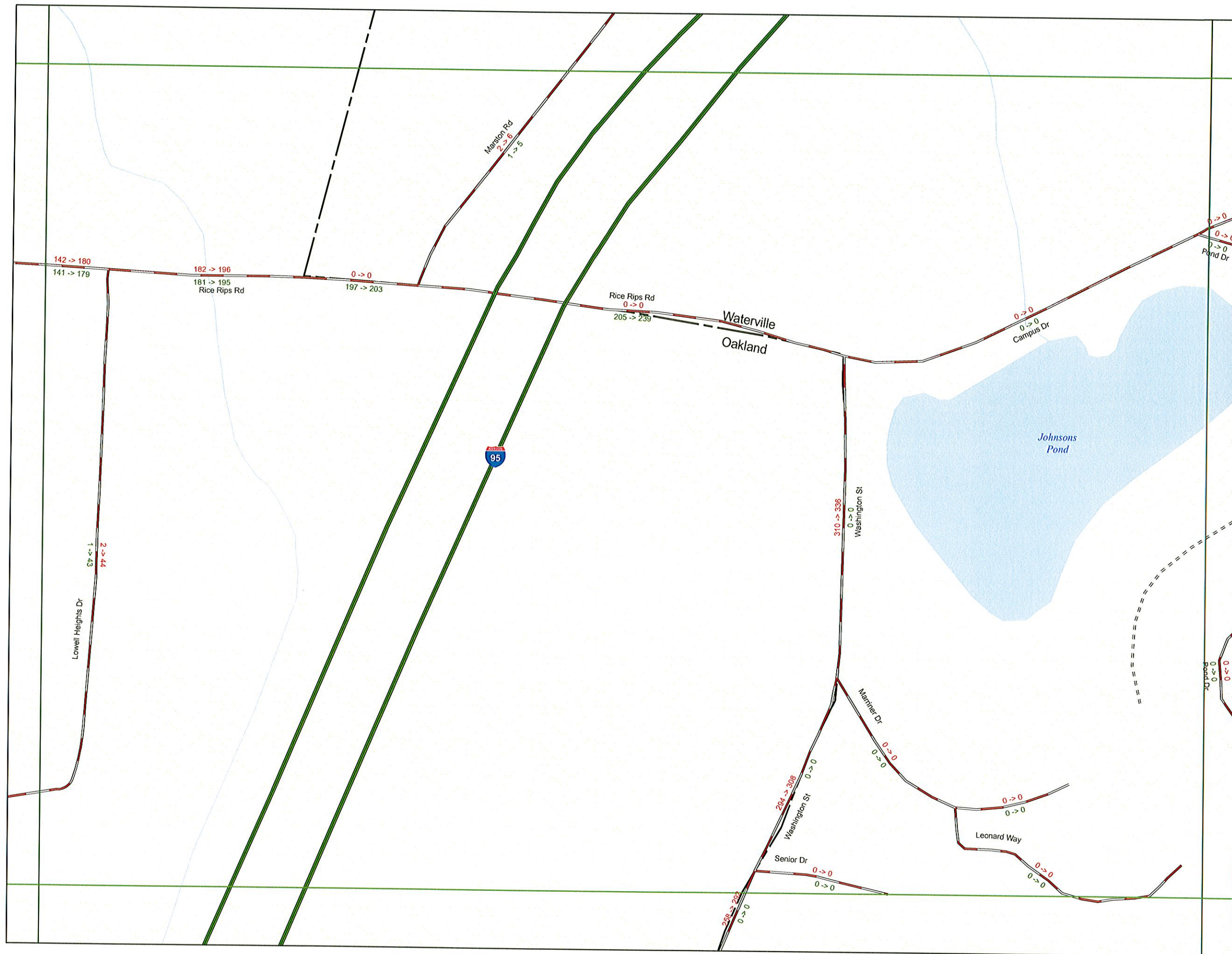
Legend:

- Interstate
- Roads with address range data
- Non E911 roads

Map Number 3-2  
May 16, 2012







# Waterville

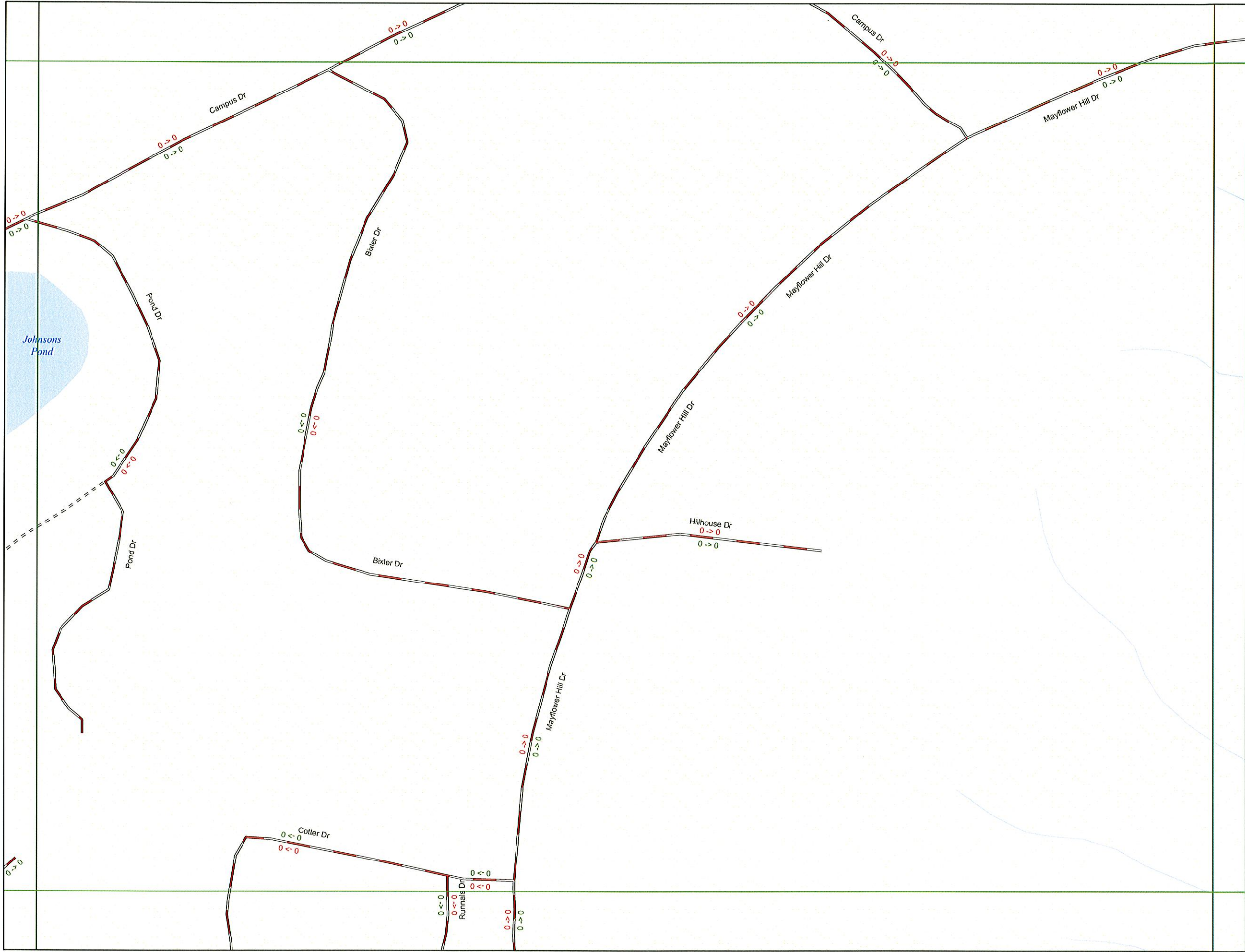
1-7	1-8	1	1-9
3-1	3-2	3-3	3-4
3-5		3-7	3-8
3-9	3-10	3-11	3-12
3-13	3-14	3-15	3-16
6-1	6-2	6-3	6-4

- Interstate
- Roads with address range data
- Non E911 roads

Map Number 3-6  
Aug 12, 2008







# Waterville

1-7	1-8	1	1-9
3-1	3-2	3-3	3-4
3-5	3-6		3-8
3-9	3-10	3-11	3-12
3-13	3-14	3-15	3-16
6-1	6-2	6-3	6-4

Interstate  
 Roads with address range data  
 Non E911 roads

Map Number 3-7  
Aug 12, 2008





# Waterville

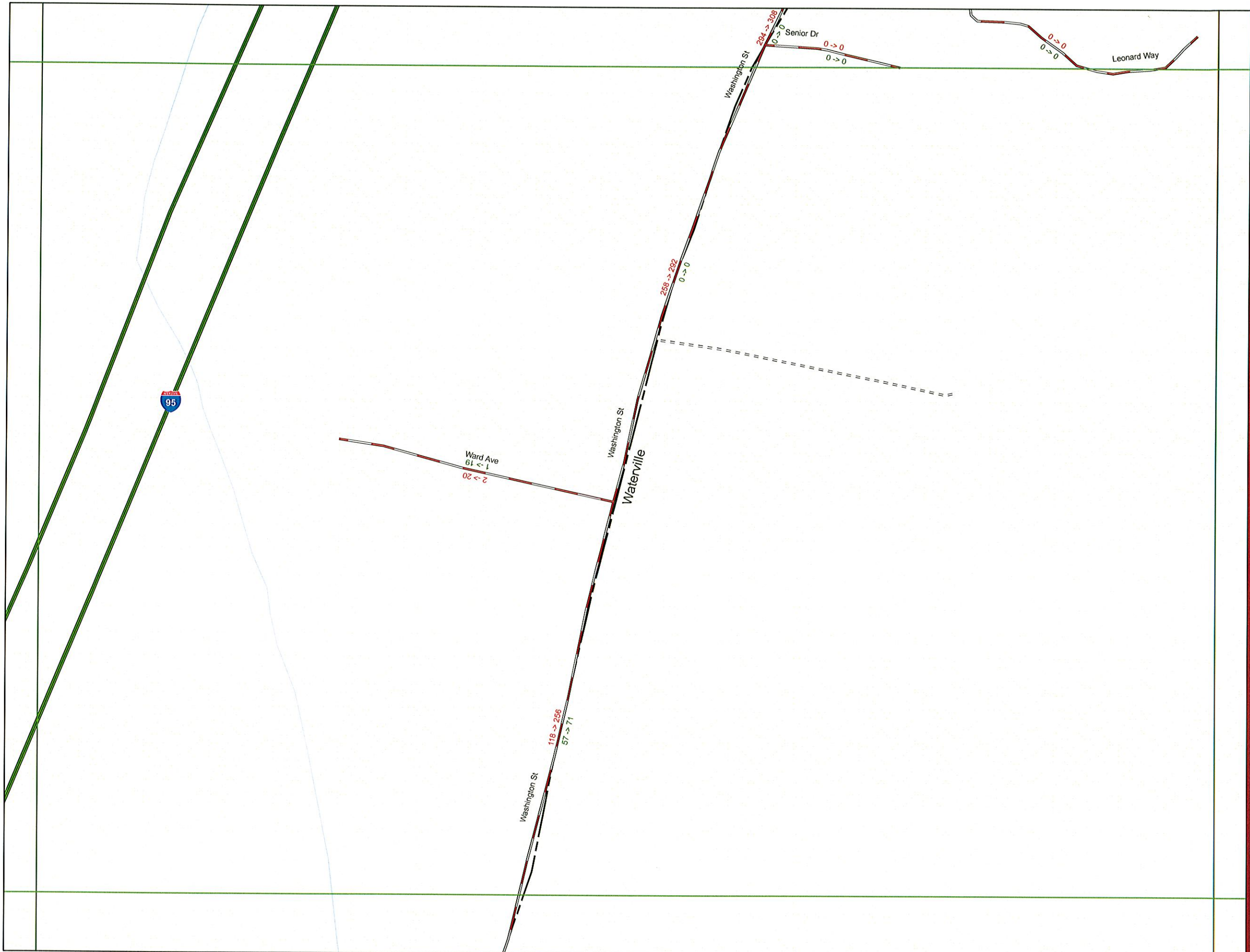
1-1	1-2	1-3	2-1	2-2	2-3	2-4
1-4	1-5 <sub>1</sub>	1-6	2-5	2-6	2-7	2-8
1-7	1-8	1-9	2-9	2-10	2-11	2-12
3-1	3-2	3-3	3-4	4-1	4-2	4-3
3-5	3-6	3-7		4-5	4-6	4-7
3-9	3-10	3-11	3-12	4-9	4-10	4-11
3-13	3-14	3-15	3-16	4-13	4-14	4-15
6-1	6-2	6-3	6-4	7-1	7-2	7-3
6-5	6-6	6-7	6-8	7-5	7-6	7-7
6-9	6-10	6-11	6-12	7-9	7-10	7-11
6-13	6-14	6-15	6-16	7-13	7-14	7-15

Interstate  
 Roads with address range data  
 Non E911 roads

Map Number 3-8  
Aug 12, 2008







# Waterville

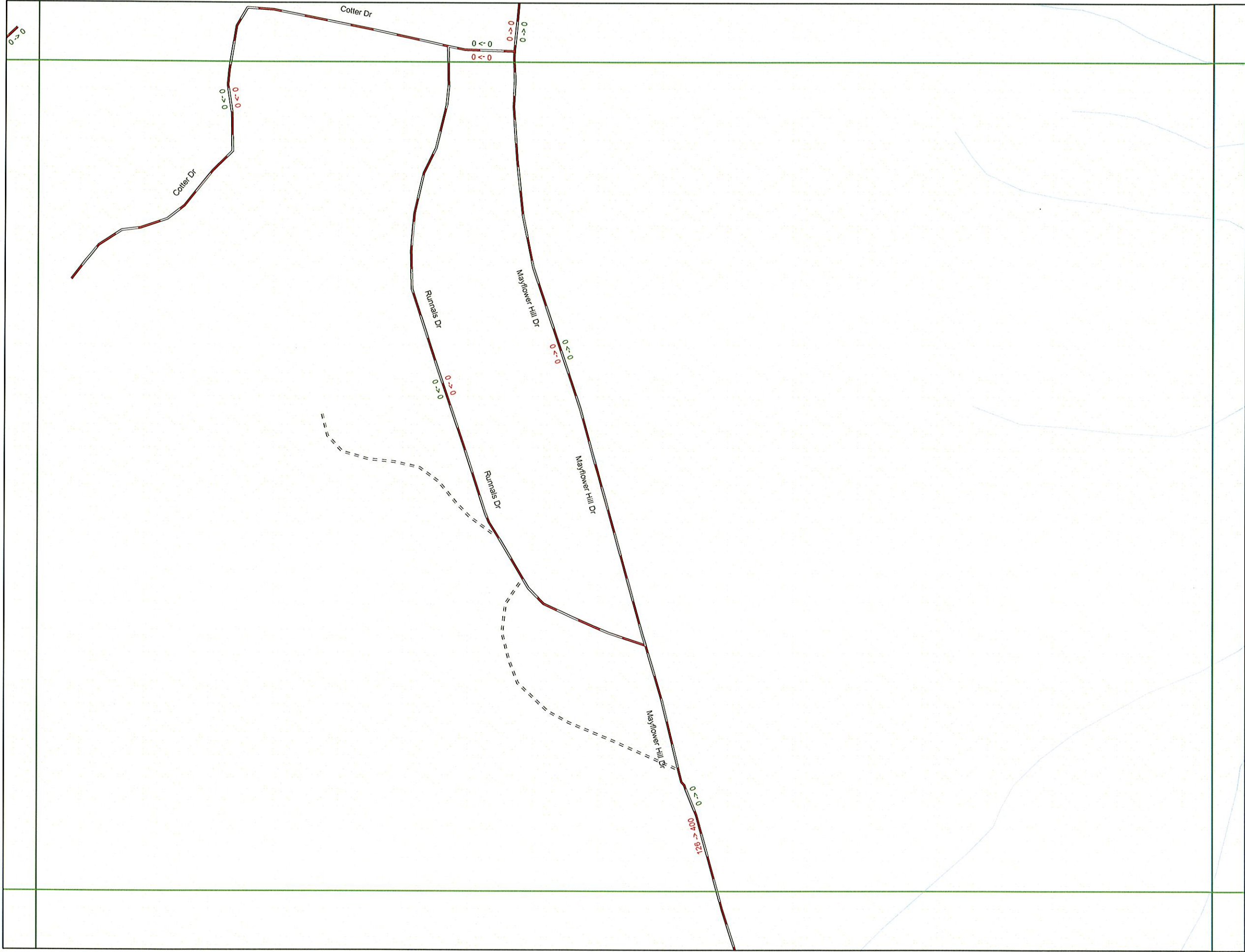
1-7	1-8	1	1-9
3-1	3-2	3-3	3-4
3-5	3-6	3-7	3-8
3-9		3-11	3-12
3-13	3-14	3-15	3-16
6-1	6-2	6-3	6-4

- Interstate
- Roads with address range data
- Non E911 roads

Map Number 3-10  
Aug 12, 2008







Waterville

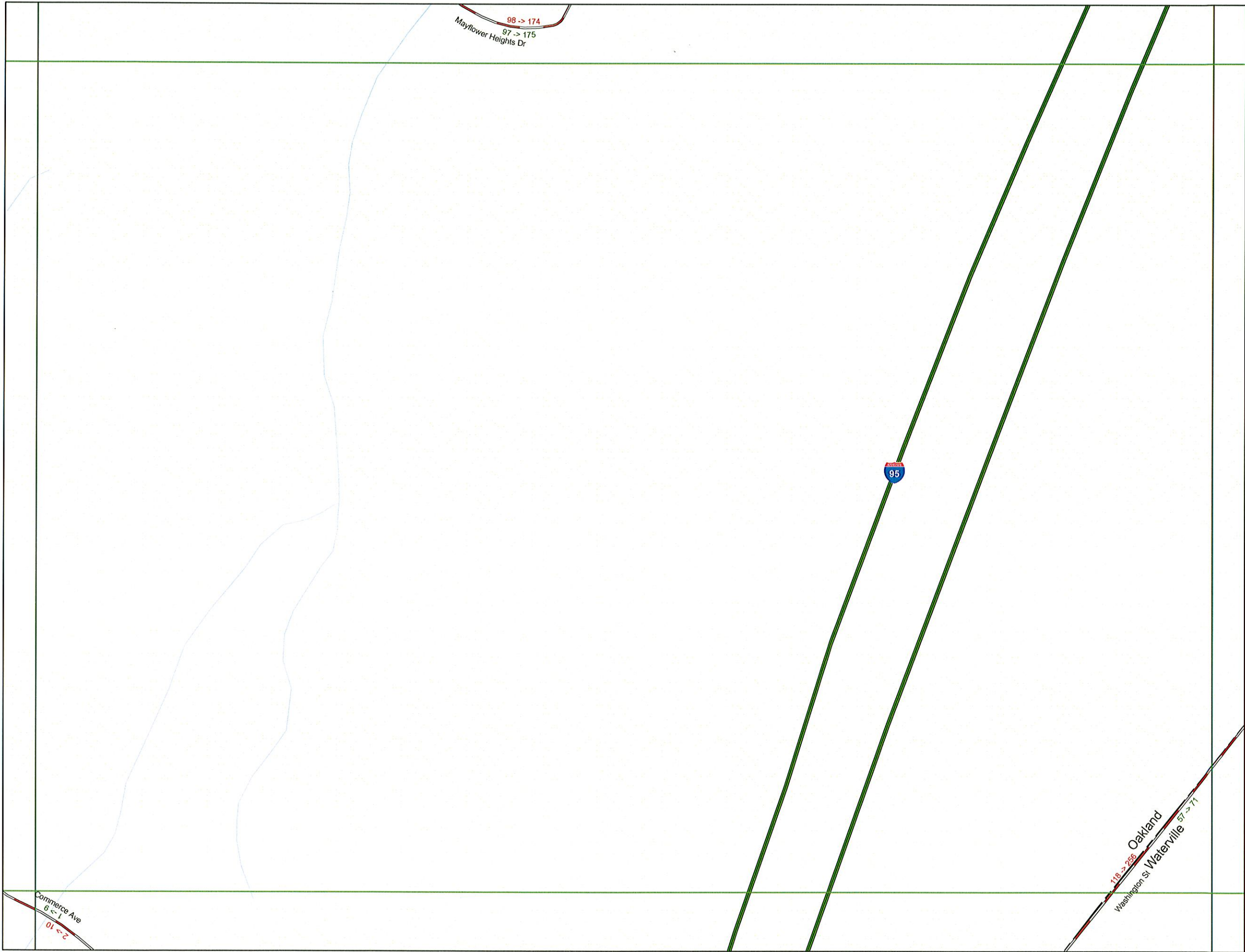
1-7	1-8	1	1-9
3-1	3-2	3-3	3-4
3-5	3-6	3-7	3-8
3-9	3-10		3-12
3-13	3-14	3-15	3-16
6-1	6-2	6-3	6-4

- Interstate
- Roads with address range data
- Non E911 roads

Map Number 3-11  
Aug 12, 2008







# Waterville

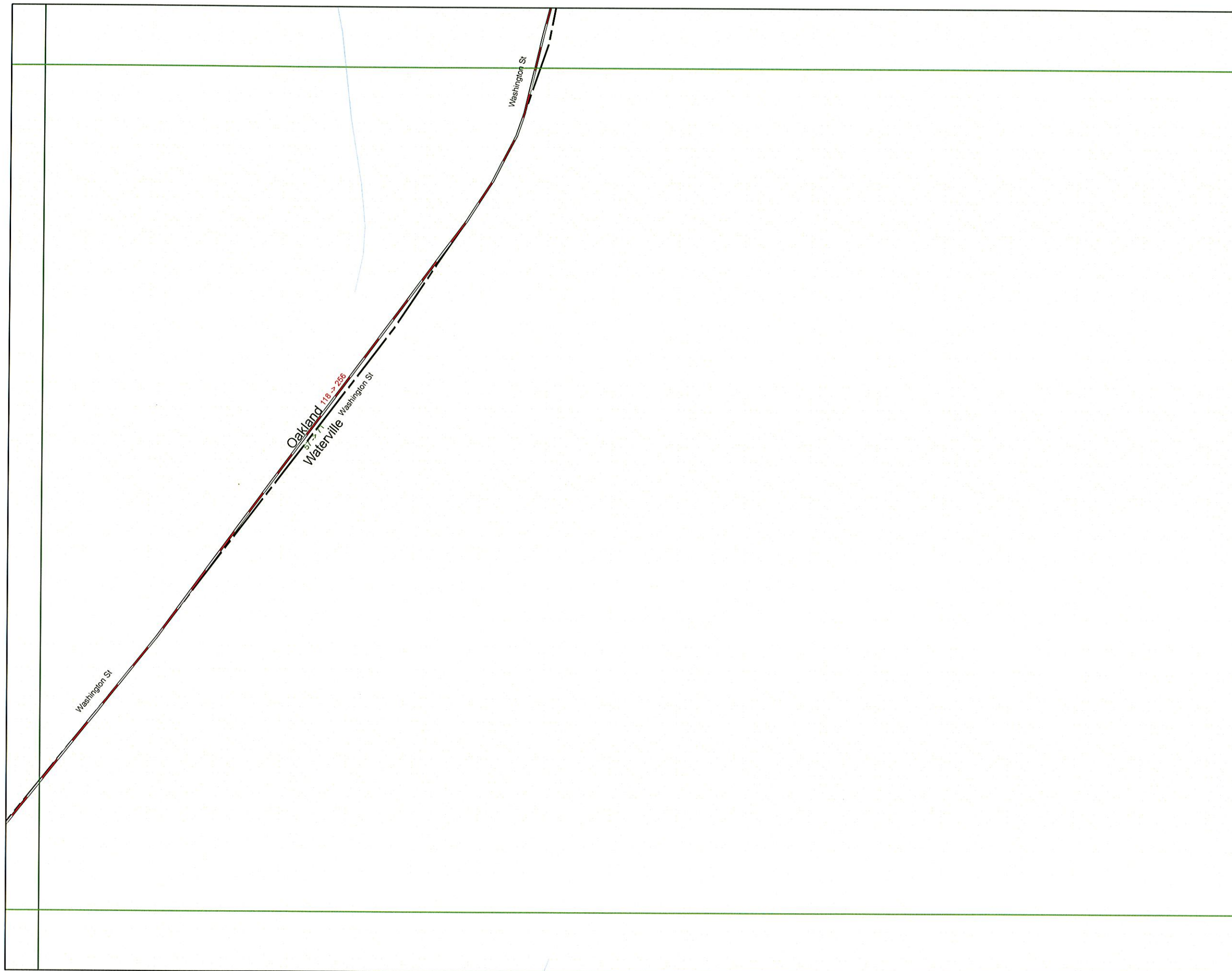
1-7	1-8	1	1-9
3-1	3-2	3-3	3-4
3-5	3-6	3-7	3-8
3-9	3-10	3-11	3-12
	3-14	3-15	3-16
6-1	6-2	6-3	6-4
6-5	6-6	6-7	6-8

- Interstate
- Roads with address range data
- Non E911 roads

Map Number 3-13  
Aug 12, 2008










# Waterville

1-7	1-8	1	1-9
3-1	3-2	3-3	3-4
3-5	3-6	3-7	3-8
3-9	3-10	3-11	3-12
3-13		3-15	3-16
6-1	6-2	6-3	6-4
6-5	6-6	6-7	6-8

-  Interstate
-  Roads with address range data
-  Non E911 roads




Map Number 3-14  
Aug 12, 2008





# Waterville

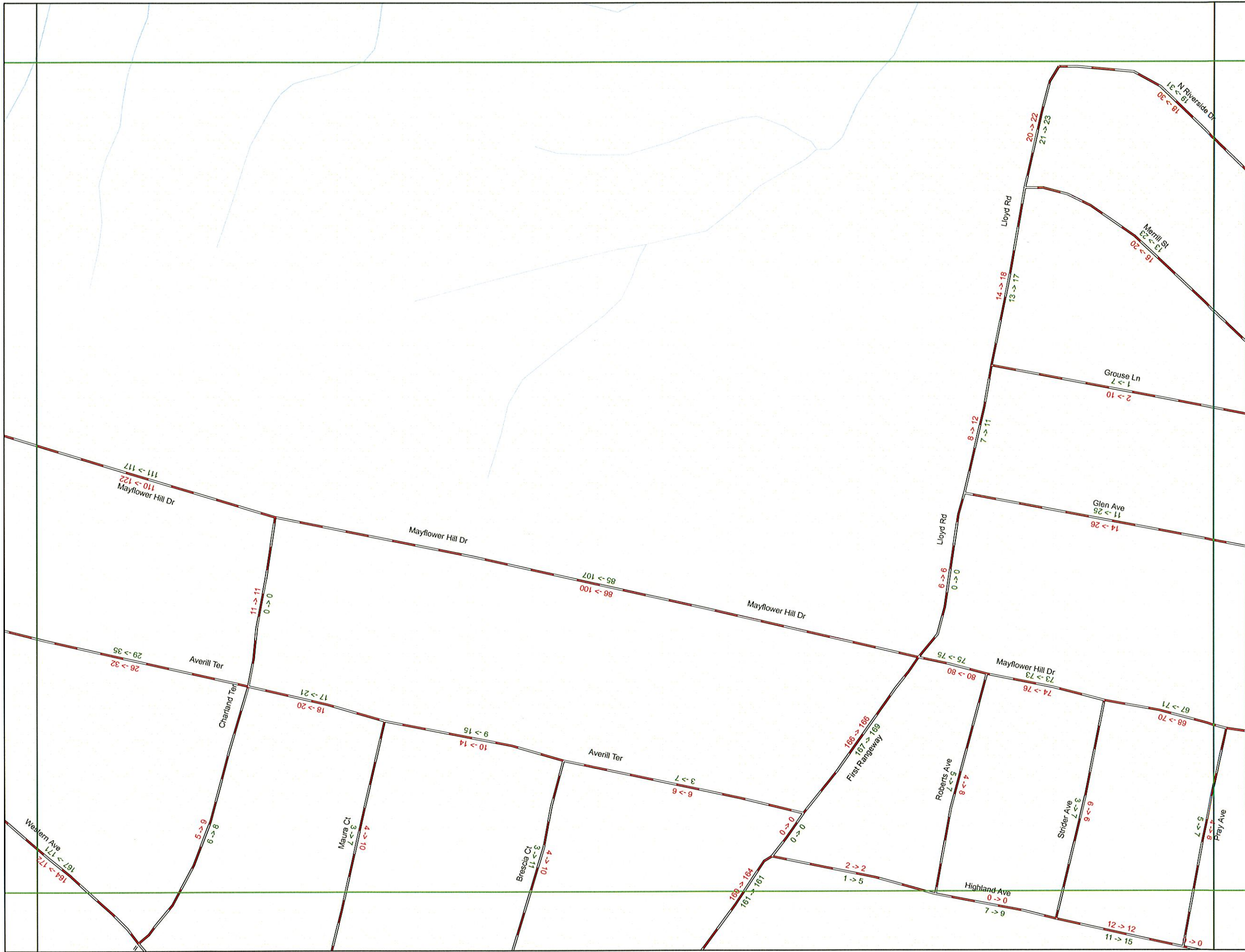
1-7	1-8	1	1-9
3-1	3-2	3-3	3-4
3-5	3-6	3-7	3-8
3-9	3-10	3-11	3-12
3-13	3-14		3-16
6-1	6-2	6-3	6-4
6-5	6-6	6-7	6-8

-  Interstate
-  Roads with address range data
-  Non E911 roads

Map Number 3-15  
Aug 12, 2008







# Waterville

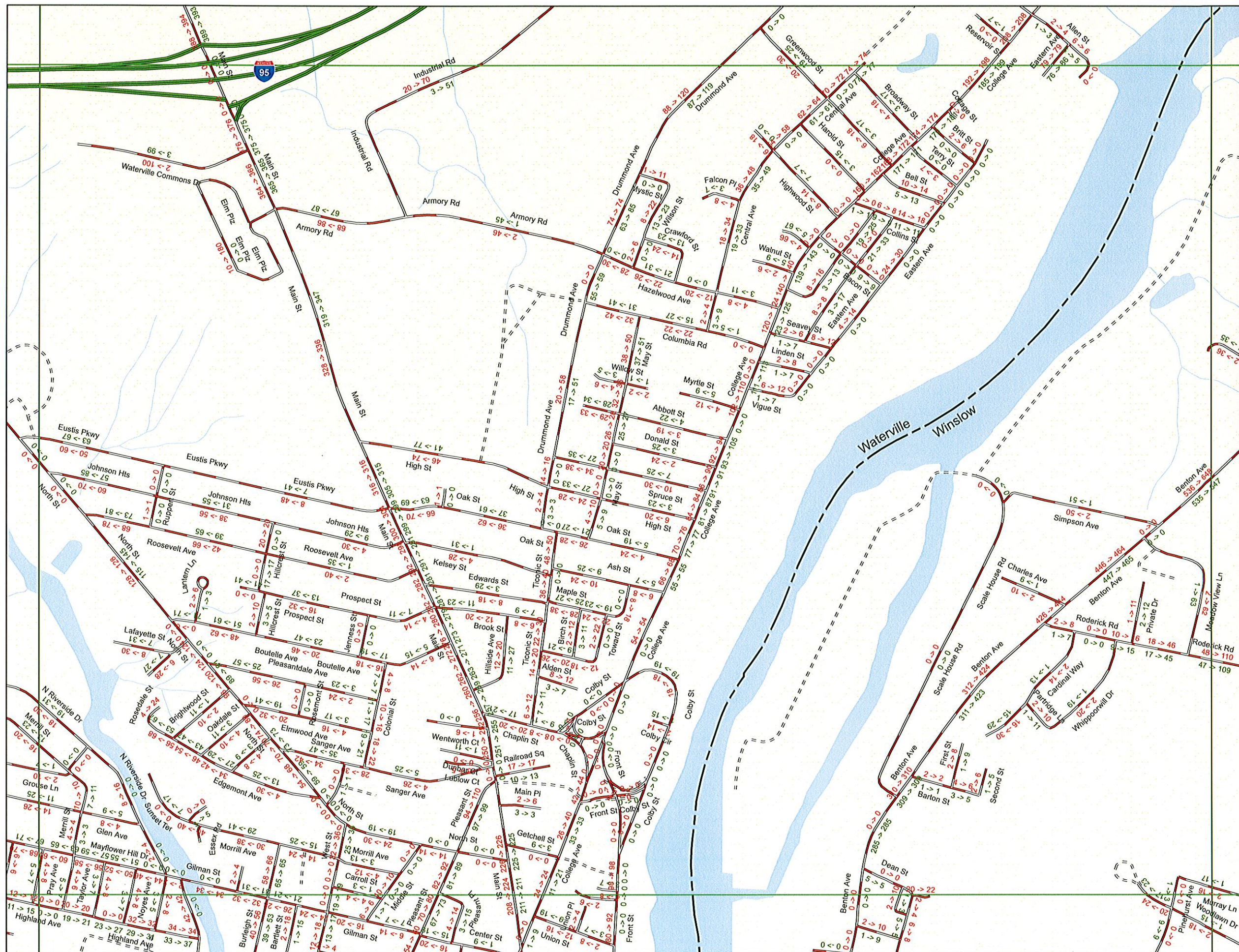
1-1	1-2	1-3	2-5	2-6	2-7	2-8
1-4	1-5	1-6	2-9	2-10	2-11	2-12
1-7	1-8	1-9	2-13	2-14	2-15	2-16
3-1	3-2	3-3	3-4	4-1	4-2	4-3
3-5	3-6	3-7	3-8	4-5	4-6	4-7
3-9	3-10	3-11	3-12	4-9	4-10	4-11
3-13	3-14	3-15	4-13	4-14	4-15	4-16
6-1	6-2	6-3	6-4	7-1	7-2	7-3
6-5	6-6	6-7	6-8	7-5	7-6	7-7
6-9	6-10	6-11	6-12	7-9	7-10	7-11
6-13	6-14	6-15	6-16	7-13	7-14	7-15
				7-16		

- Interstate
- Roads with address range data
- Non E911 roads

Map Number 3-16  
Aug 12, 2008







# Waterville

1-1	1-2	1-3	2-1	2-2	2-3	2-4
1-4	1-51	1-6	2-5	2-6	2-7	2-8
1-7	1-8	1-9	2-9	2-10	2-11	2-12
3-1	3-2	3-3	2-13	2-14	2-15	2-16
3-4	3-5	3-6				
3-7	3-8	3-9				
3-10	3-11	3-12				
3-13	3-14	3-15				
3-16	6-1	6-2	6-3	6-4	7-1	7-2
	6-5	6-6	6-7	6-8	7-5	7-6
	6-9	6-10	6-11	6-12	7-9	7-10
	6-13	6-14	6-15	6-16	7-13	7-14
					7-15	7-16

- Interstate
- Roads with address range data
- Non E911 roads




Map Number 4  
Jun 10, 2010





# Waterville

1-1	1-2	1-3	2-1	2-2	2-3	2-4
1-4	1-51	1-6	2-5	2-6	2-7	2-8
1-7	1-8	1-9	2-9	2-10	2-11	2-12
3-1	3-2	3-3	3-4	4-2	4-3	4-4
3-5	3-6	3-7	3-8	4-5	4-6	4-7
3-9	3-10	3-11	3-12	4-9	4-10	4-11
3-13	3-14	3-15	3-16	4-13	4-14	4-15
6-1	6-2	6-3	6-4	7-1	7-2	7-3
6-5	6-6	6-7	6-8	7-5	7-6	7-7

-  Interstate
-  Roads with address range data
-  Non E911 roads

Map Number 4-1  
Aug 12, 2008







# Waterville

1-3	2-1	2-2	2-3	2-4
1-6	2-5	2-6	2-7	2-8
1-9	2-9	2-10	2-11	2-12
3-4	2-13	2-14	2-15	2-16
3-8	4-1		4-3	4-4
3-12	4-5	4-6	4-7	4-8
3-16	4-9	4-10	4-11	4-12
	4-13	4-14	4-15	4-16

- Interstate
- Roads with address range data
- Non E911 roads

Map Number 4-2  
Aug 12, 2008







# Waterville

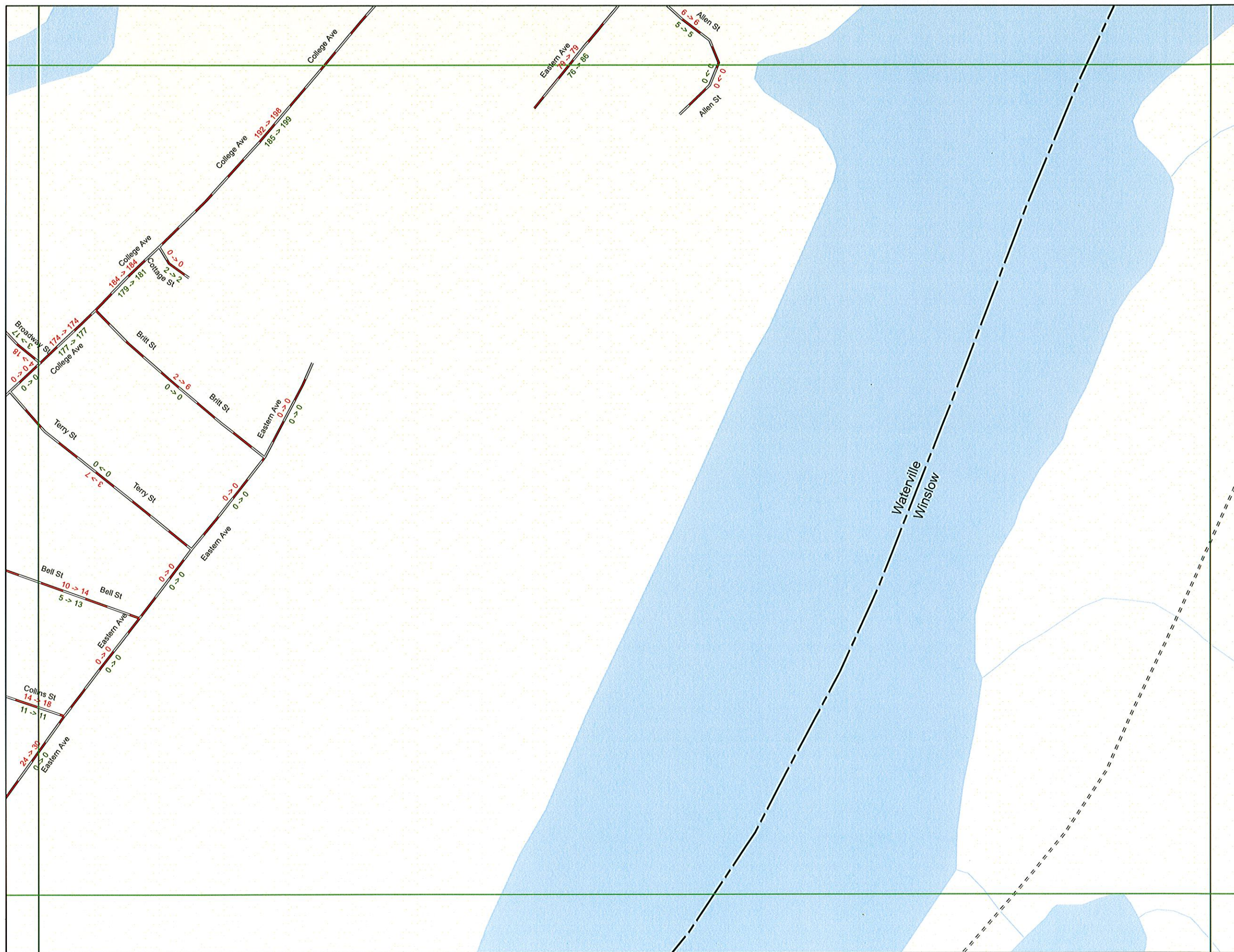
1-3	2-1	2-2	2-3	2-4
	2-5	2-6	2-7	2-8
1	2-9	2-10	2-11	2-12
1-6	2-13	2-14	2-15	2-16
1-9	4-1	4-2		4-4
3-4	4-5	4-6	4-7	4-8
3-8	4-9	4-10	4-11	4-12
3-12	4-13	4-14	4-15	4-16
3-16				

- Interstate
- Roads with address range data
- Non E911 roads

Map Number 4-3  
Jun 10, 2010







# Waterville

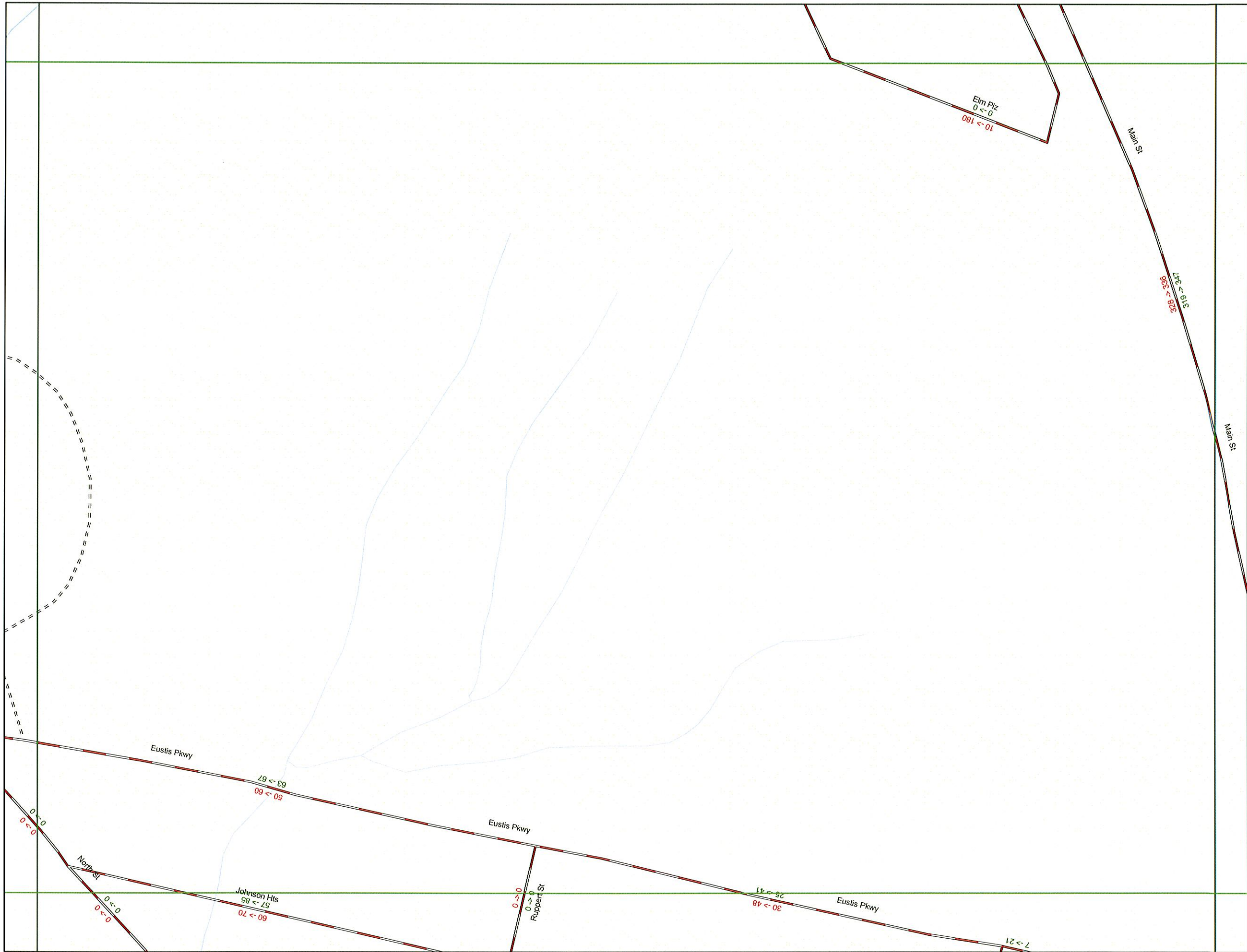
1-3	2-1	2-2	2-3	2-4
	2-5	2-6	2-7	2-8
1	2-9	2-10	2-11	2-12
1-6	2-13	2-14	2-15	2-16
1-9	4-1	4-2	4-3	
3-4	4-5	4-6	4-7	4-8
3-8	4-9	4-10	4-11	4-12
3-12	4-13	4-14	4-15	4-16
3-16				

- Interstate
- Roads with address range data
- Non E911 roads

Map Number 4-4  
Jun 10, 2010







# Waterville

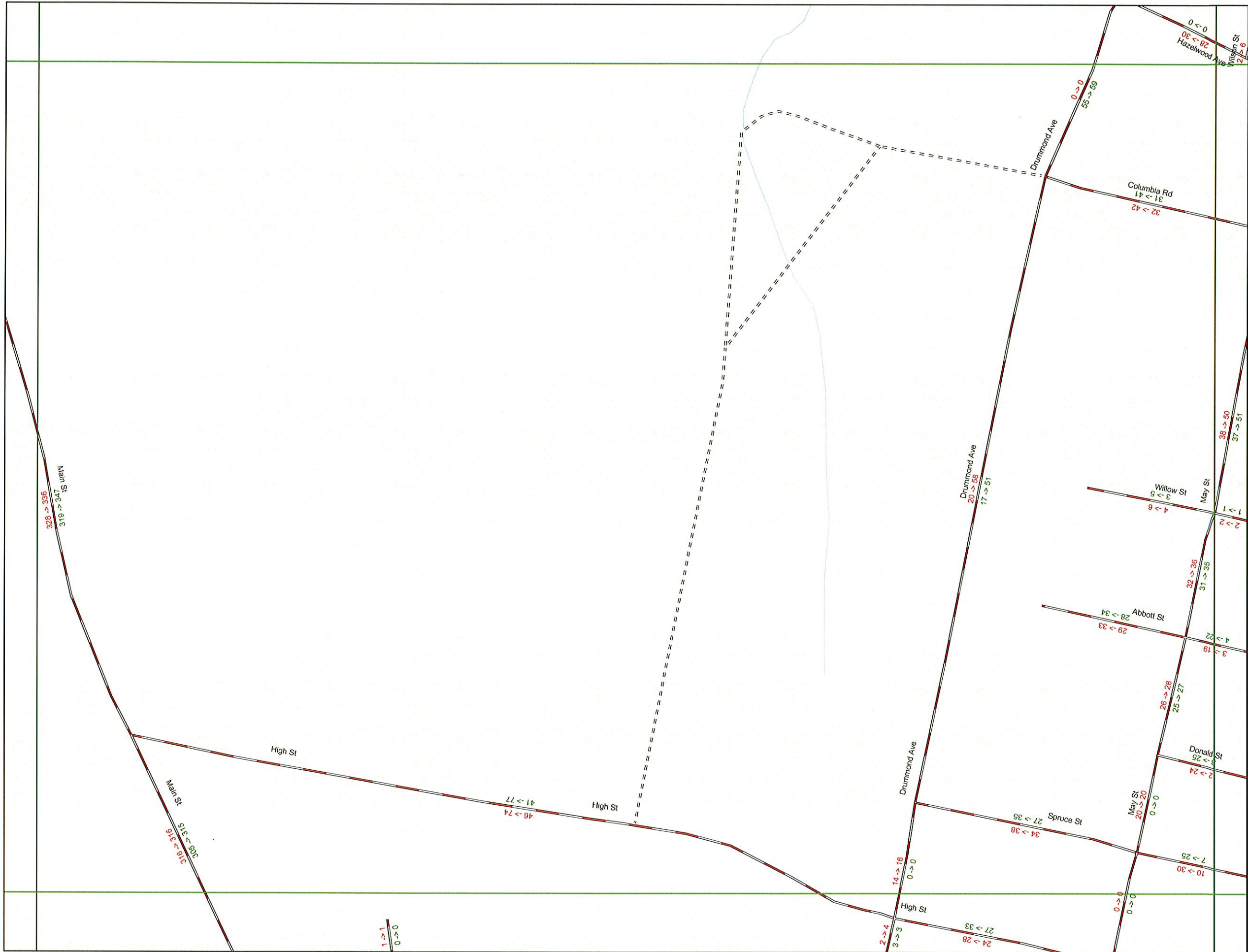
1-1	1-2	1-3	2-1	2-2	2-3	2-4
1-4	1-5 <sub>1</sub>	1-6	2-5	2-6	2-7	2-8
1-7	1-8	1-9	2-9	2-10	2-11	2-12
3-1	3-2	3-3	3-4	4-1	4-2	4-3
3-5	3-6	3-7	3-8	4-6	4-7	4-8
3-9	3-10	3-11	3-12	4-9	4-10	4-11
3-13	3-14	3-15	3-16	4-13	4-14	4-15
6-1	6-2	6-3	6-4	7-1	7-2	7-3
6-5	6-6	6-7	6-8	7-5	7-6	7-7
6-9	6-10	6-11	6-12	7-9	7-10	7-11
6-13	6-14	6-15	6-16	7-13	7-14	7-15

- Interstate
- Roads with address range data
- Non E911 roads

Map Number 4-5  
Aug 12, 2008







# Waterville

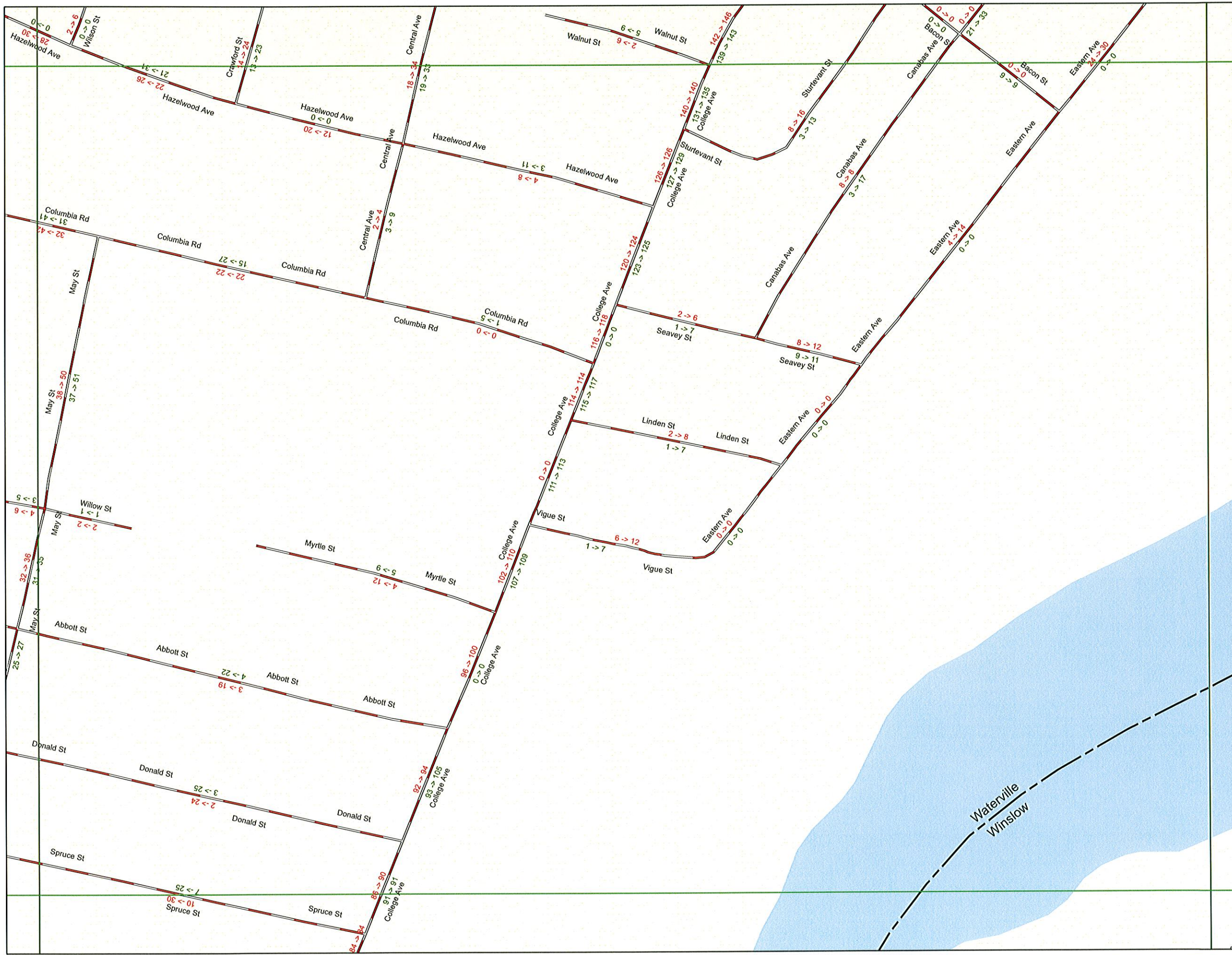
2-13	2-14	2-15	2-16
4-1	4-2	4-3	4-4
4-5		4-7	4-8
4-9	4-10	4-11	4-12
4-13	4-14	4-15	4-16
7-1	7-2	7-3	7-4

- Interstate
- Roads with address range data
- Non E911 roads

Map Number 4-6  
 Aug 12, 2008







# Waterville

2-13	2-14	2-15	2-16
4-1	4-2	4-3	4-4
4-5	4-6		4-8
4-9	4-10	4-11	4-12
4-13	4-14	4-15	4-16
7-1	7-2	7-3	7-4

Interstate  
 Roads with address range data  
 Non E911 roads

Map Number 4-7  
Jun 10, 2010



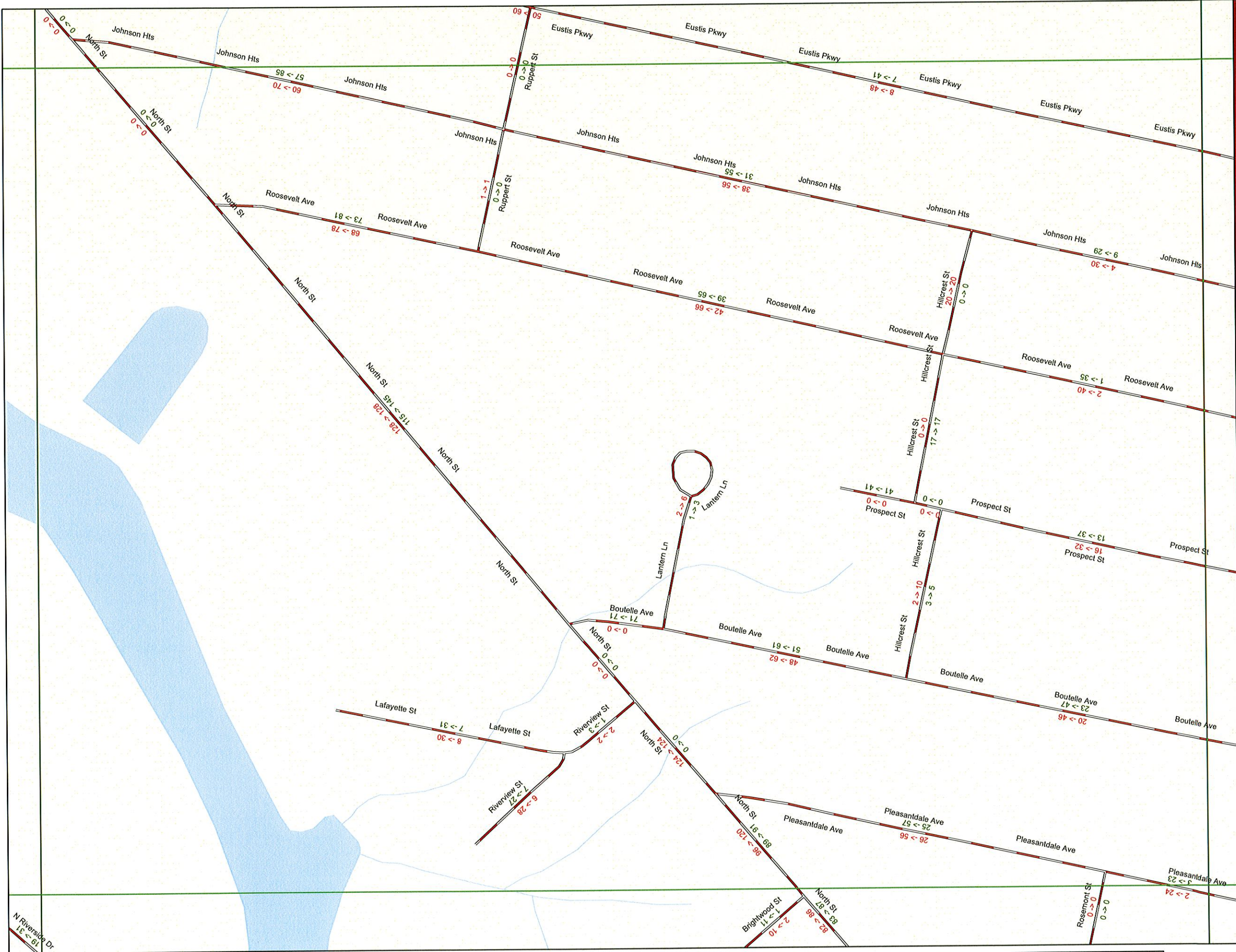


# Waterville

1-1	1-2	1-3	2-1	2-2	2-3	2-4
1-4	1-5	1-6	2-5	2-6	2-7	2-8
1-7	1-8	1-9	2-9	2-10	2-11	2-12
3-1	3-2	3-3	3-4	4-1	4-2	4-3
3-5	3-6	3-7	3-8	4-5	4-6	4-7
3-9	3-10	3-11	3-12	4-10	4-11	4-12
3-13	3-14	3-15	3-16	4-13	4-14	4-15
6-1	6-2	6-3	6-4	7-1	7-2	7-3
6-5	6-6	6-7	6-8	7-5	7-6	7-7
6-9	6-10	6-11	6-12	7-9	7-10	7-11
6-13	6-14	6-15	6-16	7-13	7-14	7-15
7-16						

- Interstate
- Roads with address range data
- Non E911 roads

Map Number 4-9  
Jun 10, 2010





# Waterville

2-13	2-14	2-15	2-16
4-1	4-2	4-3	4-4
4-5	4-6	4-7	4-8
4-9		4-11	4-12
4-13	4-14	4-15	4-16
7-1	7-2	7-3	7-4




Interstate
 Roads with address range data
 Non E911 roads

N

Map Number 4-10

Aug 12, 2008

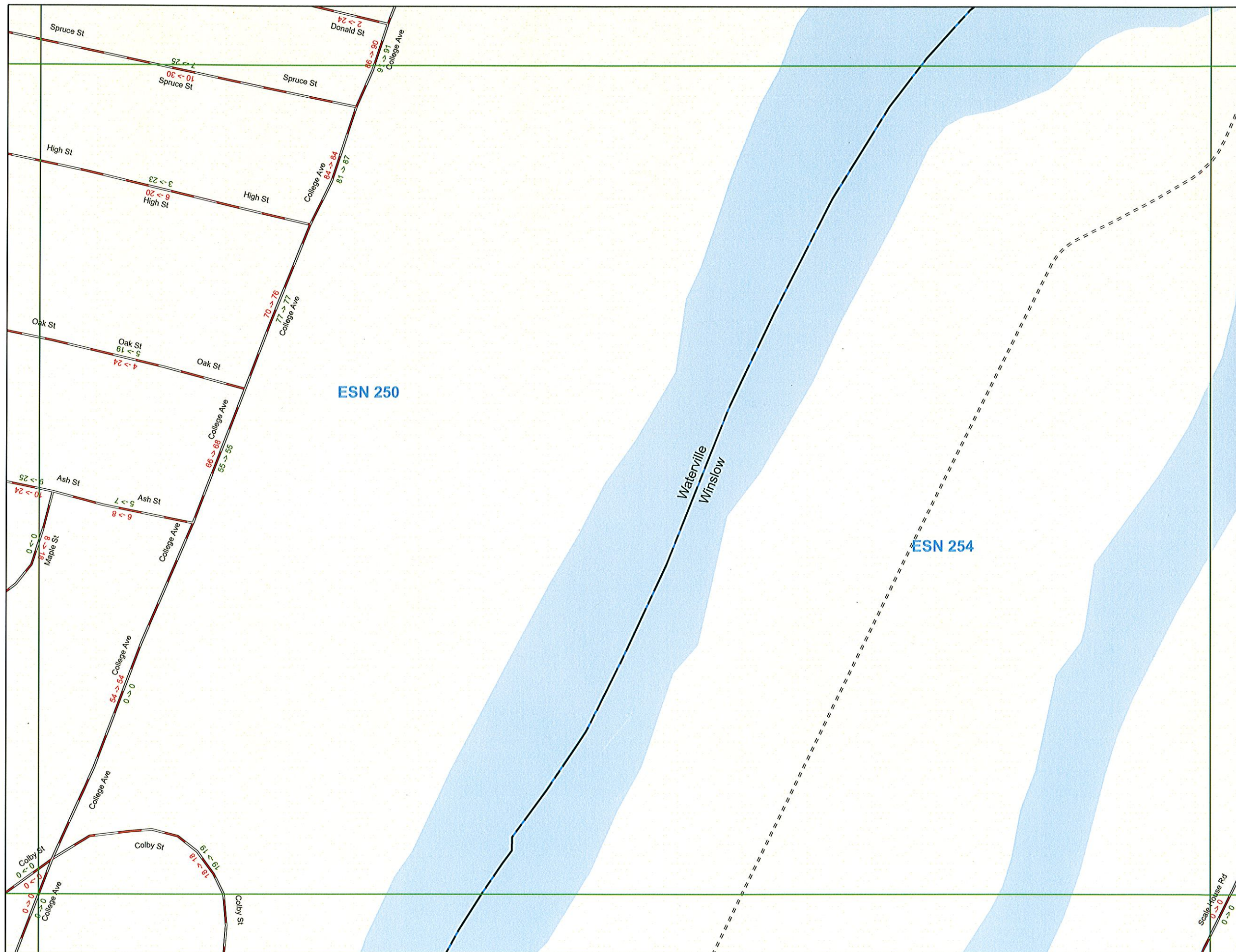
2-13	2-14	2-15	2-16
4-1	4-2	4-3	4-4
4-5	4-6	4-7	4-8
4-9		4-11	4-12
4-13	4-14	4-15	4-16
7-1	7-2	7-3	7-4

-  Interstate
-  Roads with address range data
-  Non E911 roads

Map Number 4-10  
Aug 12, 2008







# Waterville

2-13	2-14	2-15	2-16
4-1	4-2	4-3	4-4
4-5	4-6	4-7	4-8
4-9	4-10		4-12
4-13	4-14	4-15	4-16
7-1	7-2	7-3	7-4

- Interstate
- Roads with address range data
- Non E911 roads




Map Number 4-11  
Dec 18, 2009





# Waterville

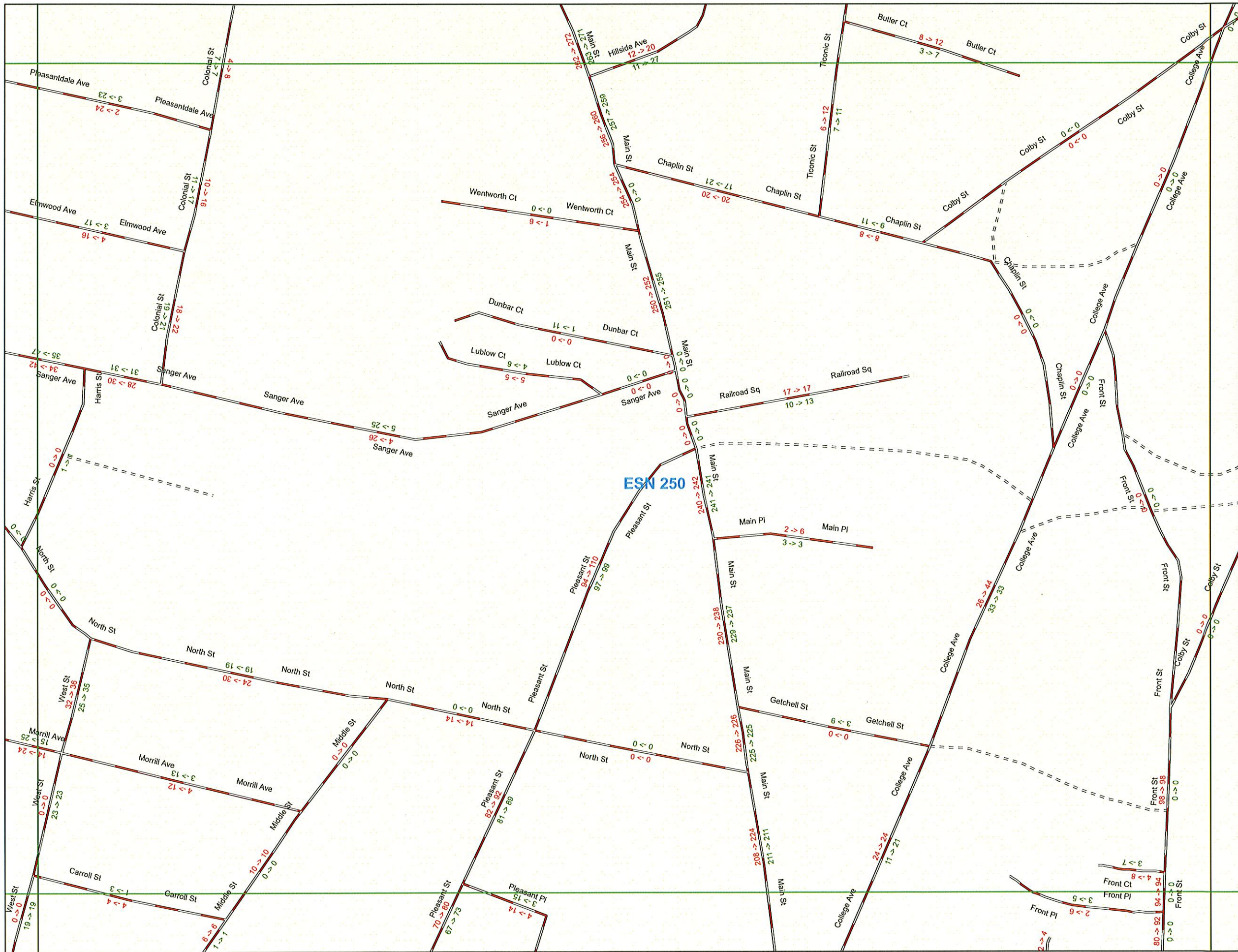
1-4	1-5	1-6	2-9	2-10	2-11	2-12
1-7	1-8	1-9	2-13	2-14	2-15	2-16
3-1	3-2	3-3	3-4	4-1	4-2	4-3
3-5	3-6	3-7	3-8	4-5	4-6	4-7
3-9	3-10	3-11	3-12	4-9	4-10	4-11
3-13	3-14	3-15	3-16	4-14	4-15	4-16
6-1	6-2	6-3	6-4	7-1	7-2	7-3
6-5	6-6	6-7	6-8	7-5	7-6	7-7
6-9	6-10	6-11	6-12	7-9	7-10	7-11
6-13	6-14	6-15	6-16	7-13	7-14	7-15
9-1	9-2	9-3	9-4	10		
9-5	9-6	9-7	9-8			

-  Interstate
-  Roads with address range data
-  Non E911 roads

Map Number 4-13  
Aug 12, 2008







# Waterville

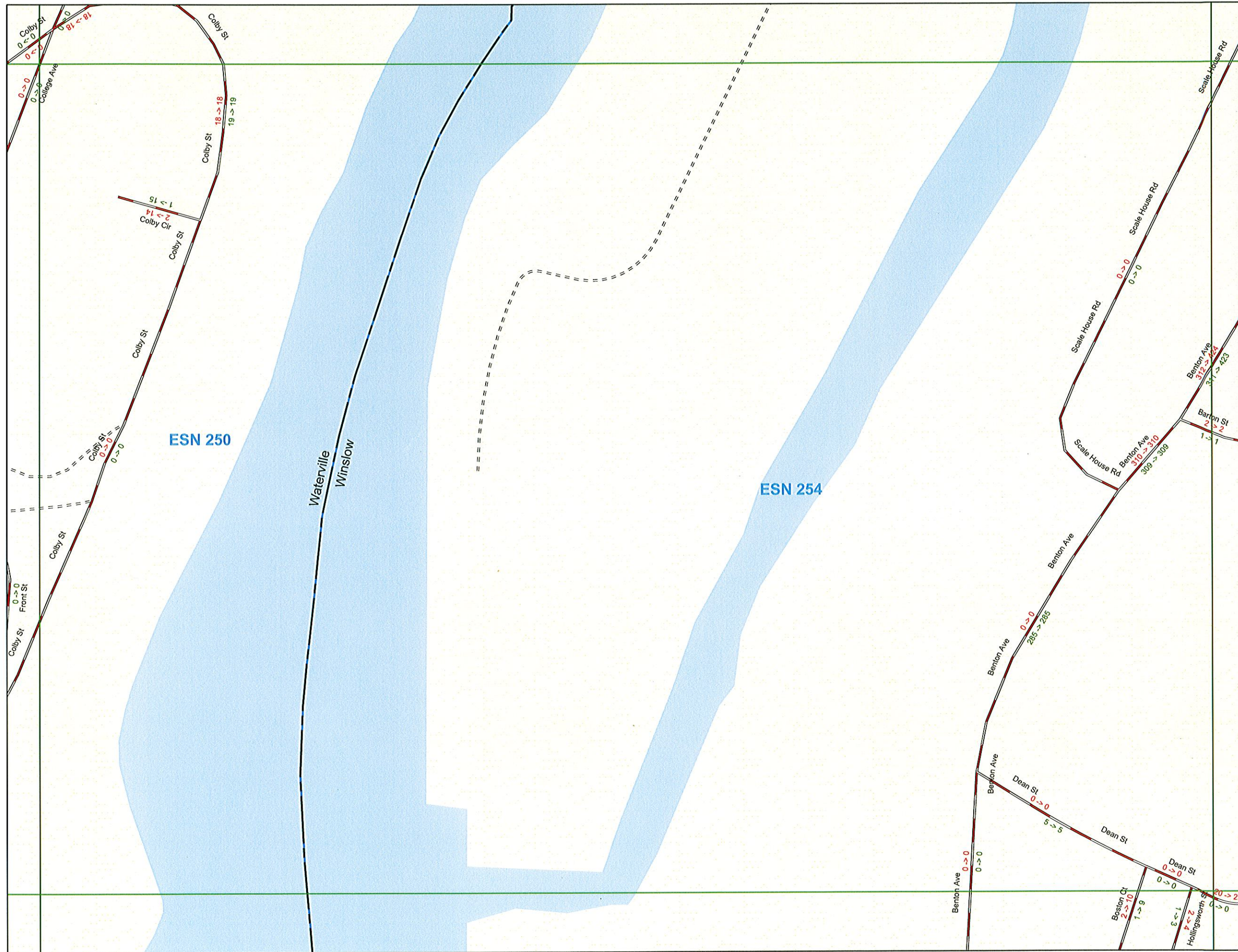
3-4	4-1	4-2	4-3	4-4
3-8	4-5	4-6	4-7	4-8
3-12	4-9	4-10	4-11	4-12
3-16	4-13	4-14	4-15	4-16
6-4	7-1	7-2	7-3	7-4
6-8	7-5	7-6	7-7	7-8
6-12	7-9	7-10	7-11	7-12
6-16	7-13	7-14	7-15	7-16

- Interstate
- Roads with address range data
- Non E911 roads

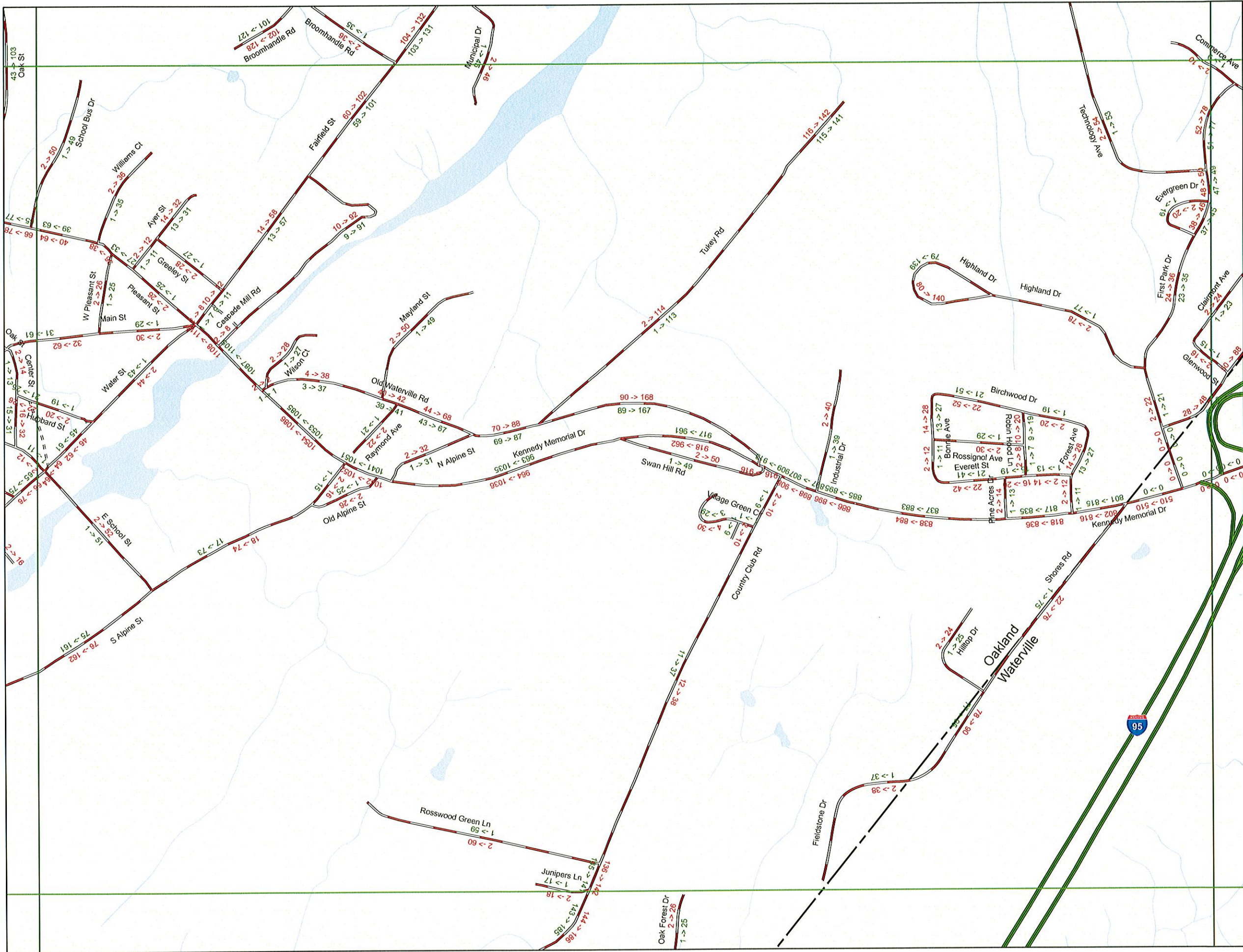
Map Number 4-14  
Dec 18, 2009











# Waterville

			3-1	3-2	3-3	3-4
			3-5	3-6	3-7	3-8
			3-9	3-10	3-11	3-12
			3-13	3-14	3-15	3-16
			6-1	6-2	6-3	6-4
			6-5	6-6	6-7	6-8
			6-9	6-10	6-11	6-12
			6-13	6-14	6-15	6-16
8-1	8-2	8-3	9-1	9-2	9-3	9-4
8-4	8-5	8-6	9-5	9-6	9-7	9-8
8-7	8-8	8-9	9-9	9-10	9-11	9-12
			9-13	9-14	9-15	9-16

- Interstate
- Roads with address range data
- Non E911 roads

Map Number 5  
Aug 12, 2008








# Waterville

5-1	5-2	5-3	5-4
5-5	5-6	5-7	
5-9	5-10	5-11	5-12
5-13	5-14	5-15	5-16
8-1	8-2	8	8-3

- Interstate
- Roads with address range data
- Non E911 roads




Map Number 5-8  
Aug 12, 2008






# Waterville

5-1	5-2	5-3	5-4
5-5	5-6	5-7	5-8
5-9	5-10	5-11	
5-13	5-14	5-15	5-16
8-1	8-2 8	8-3	

-  Interstate
-  Roads with address range data
-  Non E911 roads

Map Number 5-12  
Aug 12, 2008







# Waterville

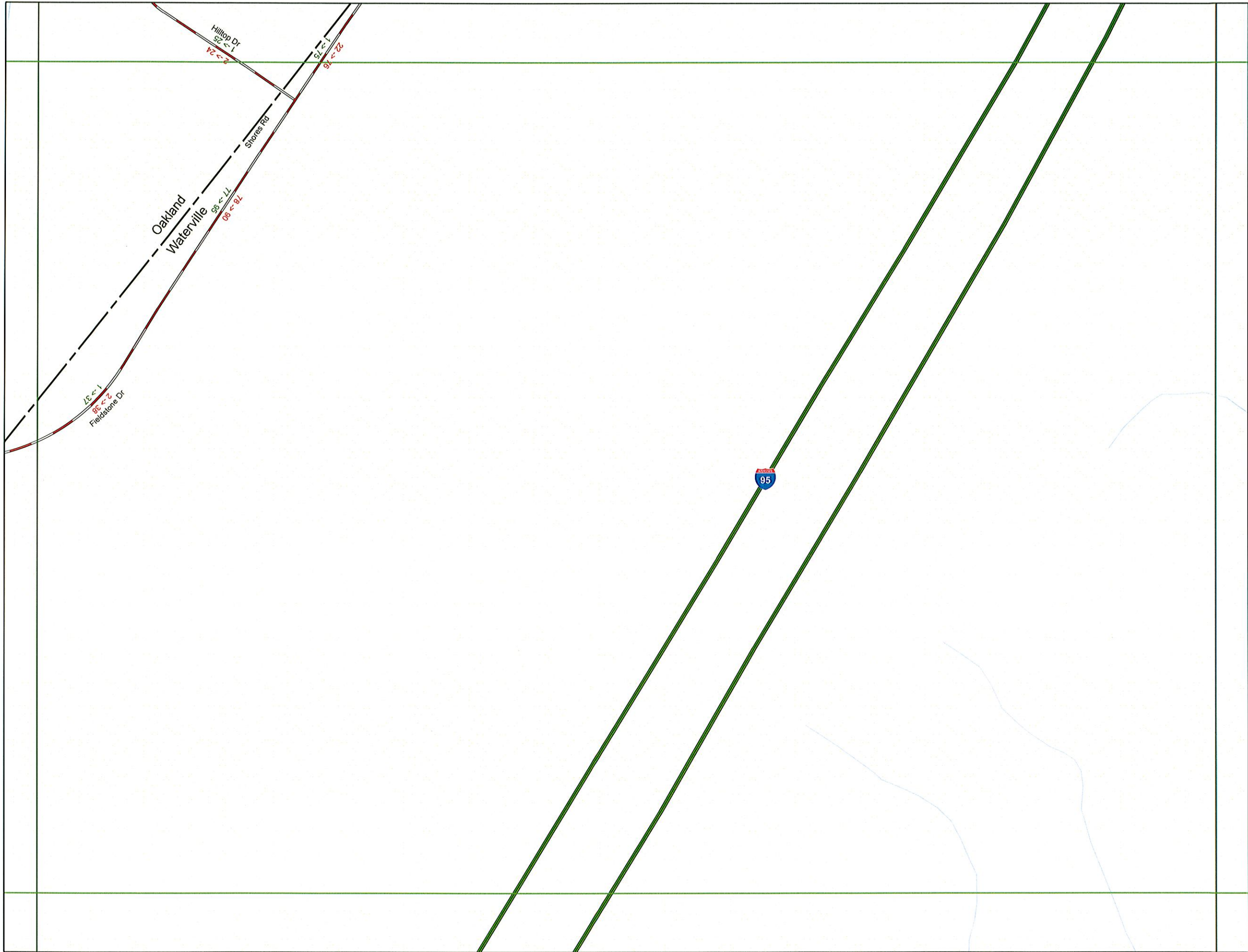
5-1	5-2	5-3	5-4	6-1
5-5	5-6	5-7	5-8	6-5
5-9	5-10	5-11	5-12	6-9
5-13	5-14		5-16	6-13
8-1	8-2	8-3	9-1	
8-4	8-5	8-6	9-5	
8-7	8-8	8-9	9-9	
			9-13	

- Interstate
- Roads with address range data
- Non E911 roads

Map Number 5-15  
Aug 12, 2008







# Waterville

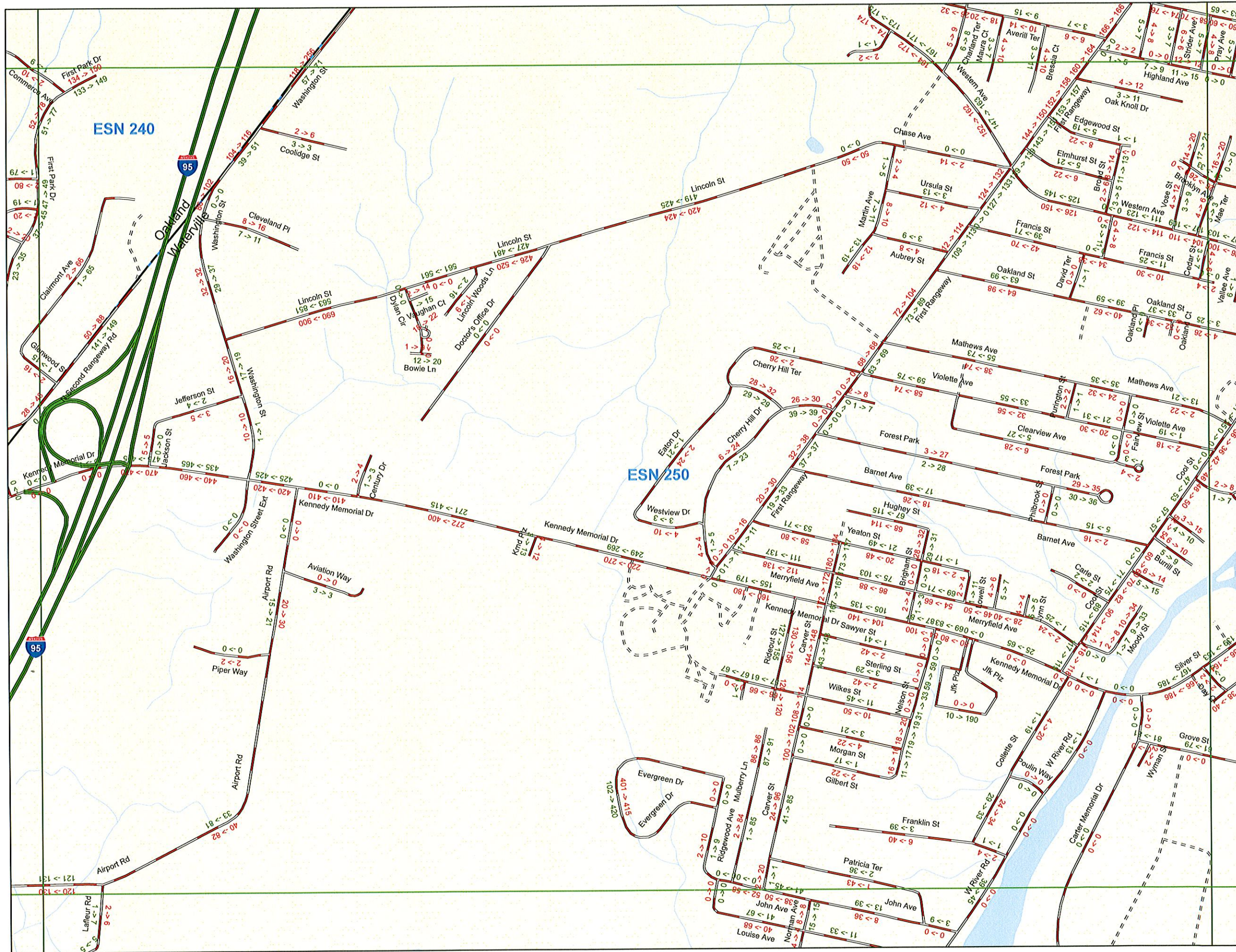
	5-1	5-2	5-3	5-4	6-1
	5-5	5-6	5-7	5-8	6-5
	5-9	5-10	5-11	5-12	6-9
	5-13	5-14	5-15		6-13
	8-1	8-2	8-3		9-1
	8-4	8-5	8-6		9-5
	8-7	8-8	8-9		9-9
					9-13

Interstate  
 Roads with address range data  
 Non E911 roads

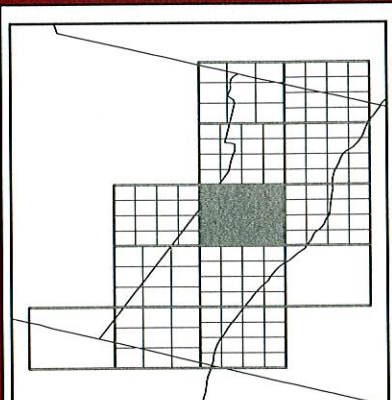
Map Number 5-16  
Aug 12, 2008







# Waterville

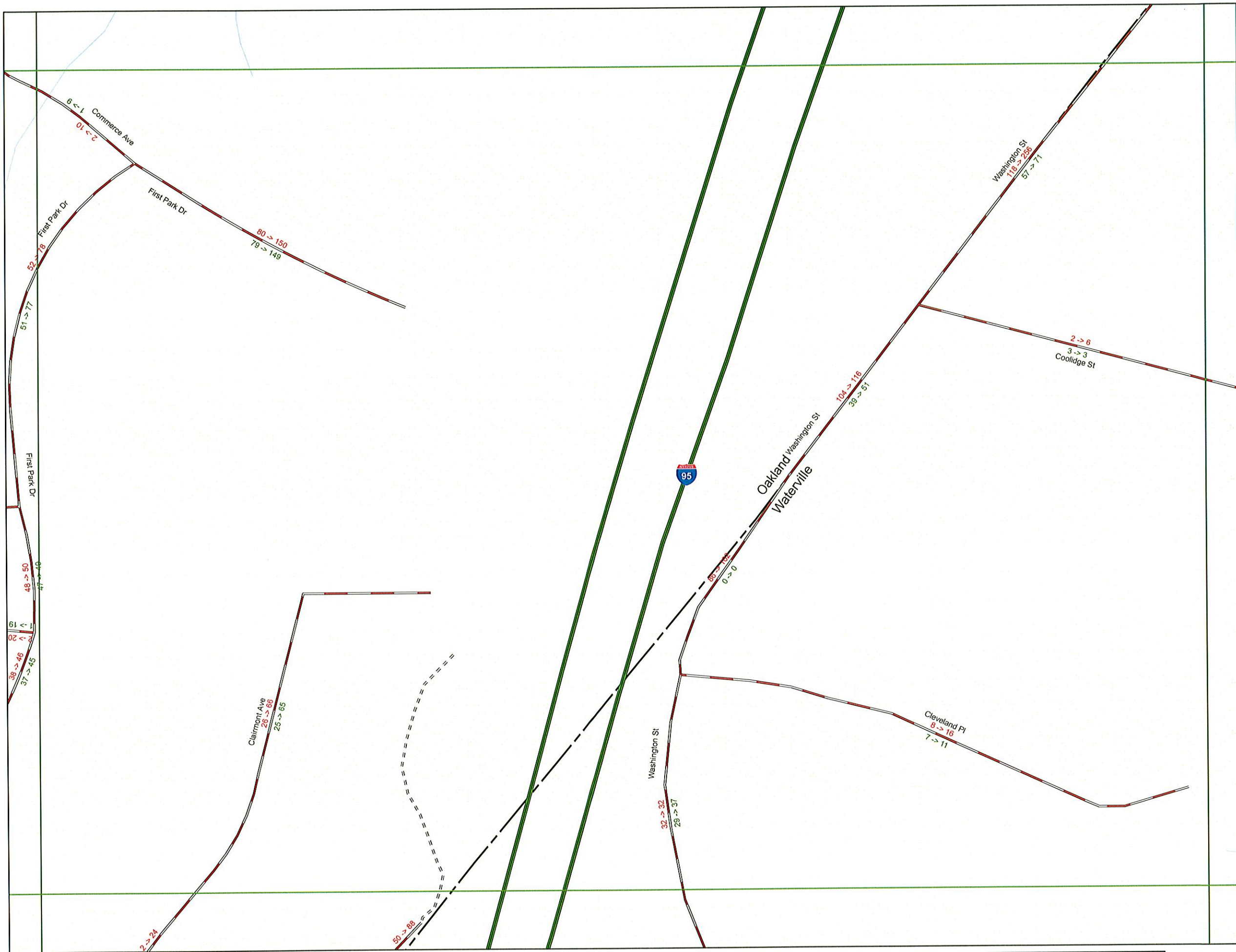


- Interstate
- Roads with address range data
- Non E911 roads

Map Number 6  
Aug 25, 2011








# Waterville

				1-4	1-5	1-6
				1-7	1-8 <sup>1</sup>	1-9
				3-1	3-2	3-3
				3-5	3-6	3-7
				3-9	3-10	3-11
				3-13	3-14	3-15
5-1	5-2	5-3	5-4		6-2	6-3
5-5	5-6	5-7	5-8		6-5	6-6
5-9	5-10	5-11	5-12		6-9	6-10
5-13	5-14	5-15	5-16		6-13	6-14
8-1	8-2	8-3		9-1	9-2	9-3
8-4	8-5	8-6		9-5	9-6	9-7

- Interstate
- Roads with address range data
- Non E911 roads




Map Number 6-1  
Aug 12, 2008





# Waterville

	3-1	3-2	3-3	3-4	4-1
	3-5	3-6	3-7	3-8	4-5
	3-9	3-10	3-11	3-12	4-9
	3-13	3-14	3-15	3-16	4-13
5-4	6-1		6-3	6-4	7-1
5-8	6-5	6-6	6-7	6-8	7-5
5-12	6-9	6-10	6-11	6-12	7-9
5-16	6-13	6-14	6-15	6-16	7-13

-  Interstate
-  Roads with address range data
-  Non E911 roads

Map Number 6-2  
Aug 12, 2008



2 -> 6  
3 -> 3  
Coolidge St

199 -> 199  
0 -> 0  
Lincoln St

1 -> 8  
6 -> 6  
Lincoln Woods Ln

427 -> 481  
426 -> 620  
Lincoln St




0 -> 0  
0 -> 0  
Doctor's Office Dr

419 -> 426  
420 -> 424  
Lincoln St



# Waterville

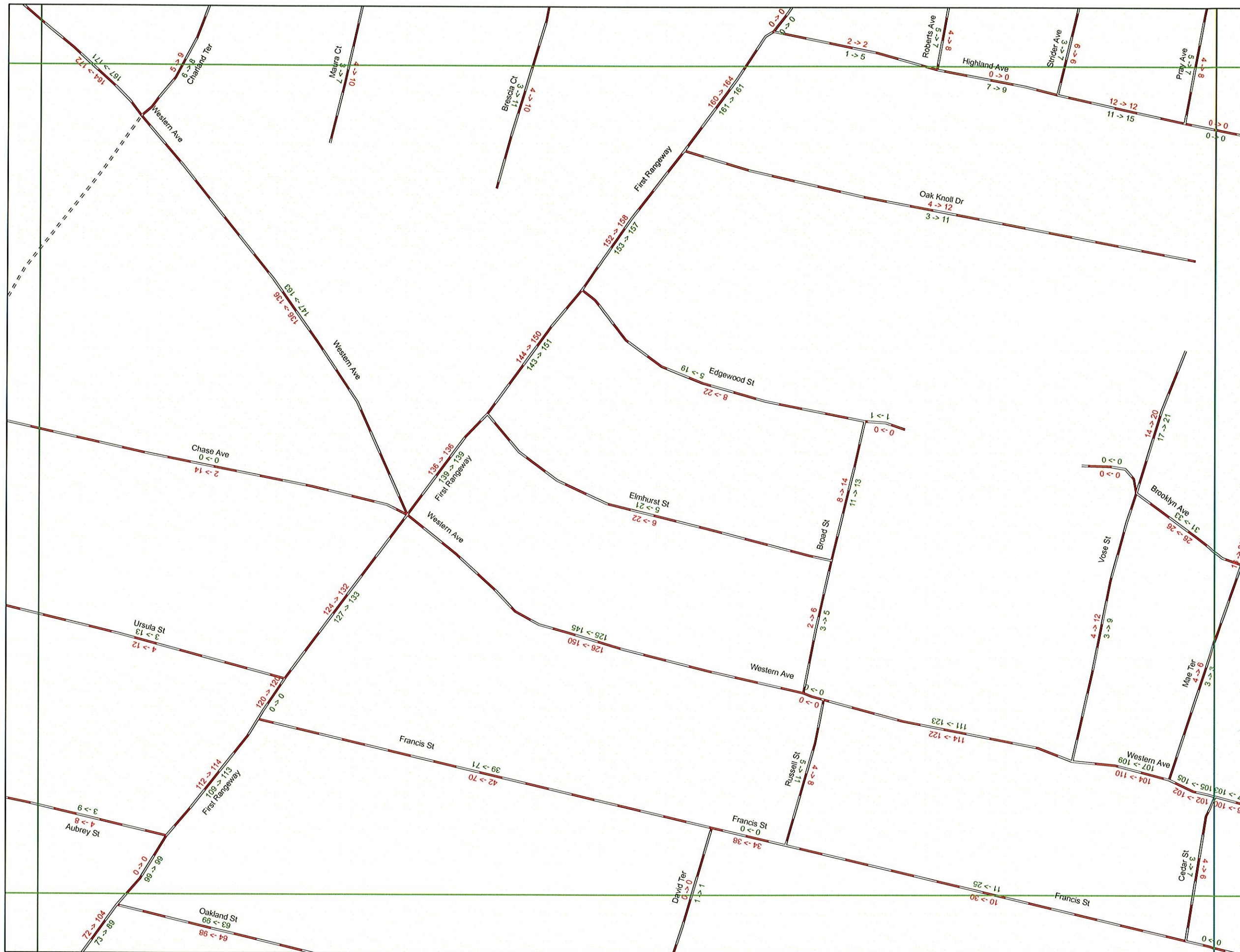
	3-1	3-2	3-3	3-4	4-1
	3-5	3-6	3-7	3-8	4-5
	3-9	3-10	3-11	3-12	4-9
	3-13	3-14	3-15	3-16	4-13
5-4	6-1	6-2		6-4	7-1
5-8	6-5	6-6	6-7	6-8	7-5
5-12	6-9	6-10	6-11	6-12	7-9
5-16	6-13	6-14	6-15	6-16	7-13

-  Interstate
-  Roads with address range data
-  Non E911 roads

Map Number 6-3  
Aug 12, 2008







# Waterville

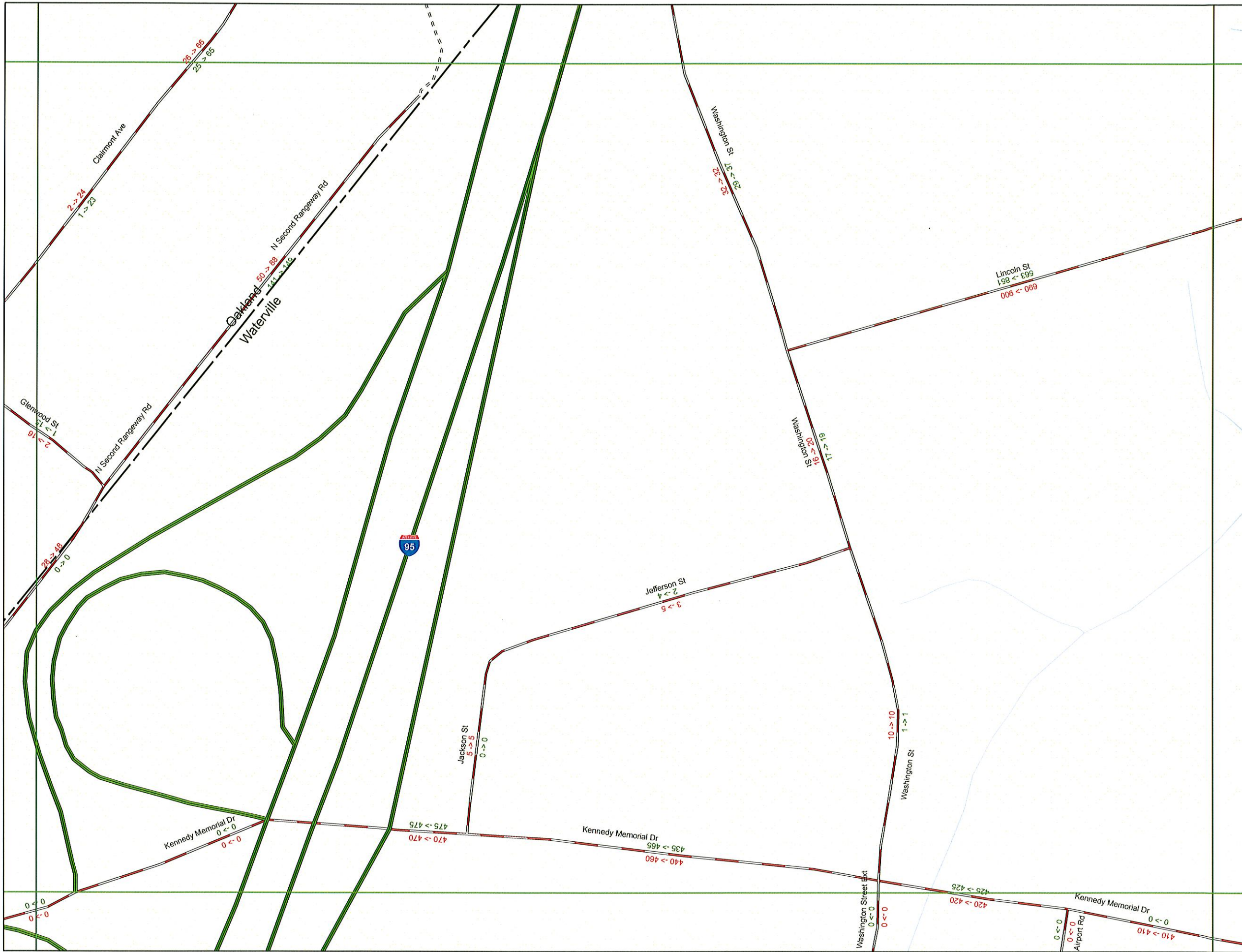
1-4	1-5	1-6	2-9	2-10	2-11	2-12
1-7	1-8 <sup>1</sup>	1-9	2-13	2-14	2-15	2-16
3-1	3-2	3-3	3-4	4-1	4-2	4-3
3-5	3-6	3-7	3-8	4-5	4-6	4-7
3-9	3-10	3-11	3-12	4-9	4-10	4-11
3-13	3-14	3-15	3-16	4-13	4-14	4-15
6-1	6-2	6-3		7-1	7-2	7-3
6-5	6-6	6-7	6-8	7-5	7-6	7-7
6-9	6-10	6-11	6-12	7-9	7-10	7-11
6-13	6-14	6-15	6-16	7-13	7-14	7-15
9-1	9-2	9-3	9-4	10		
5-6	5-8	5-9	5-10	8-6		

- Interstate
- Roads with address range data
- Non E911 roads

Map Number 6-4  
Aug 12, 2008







# Waterville

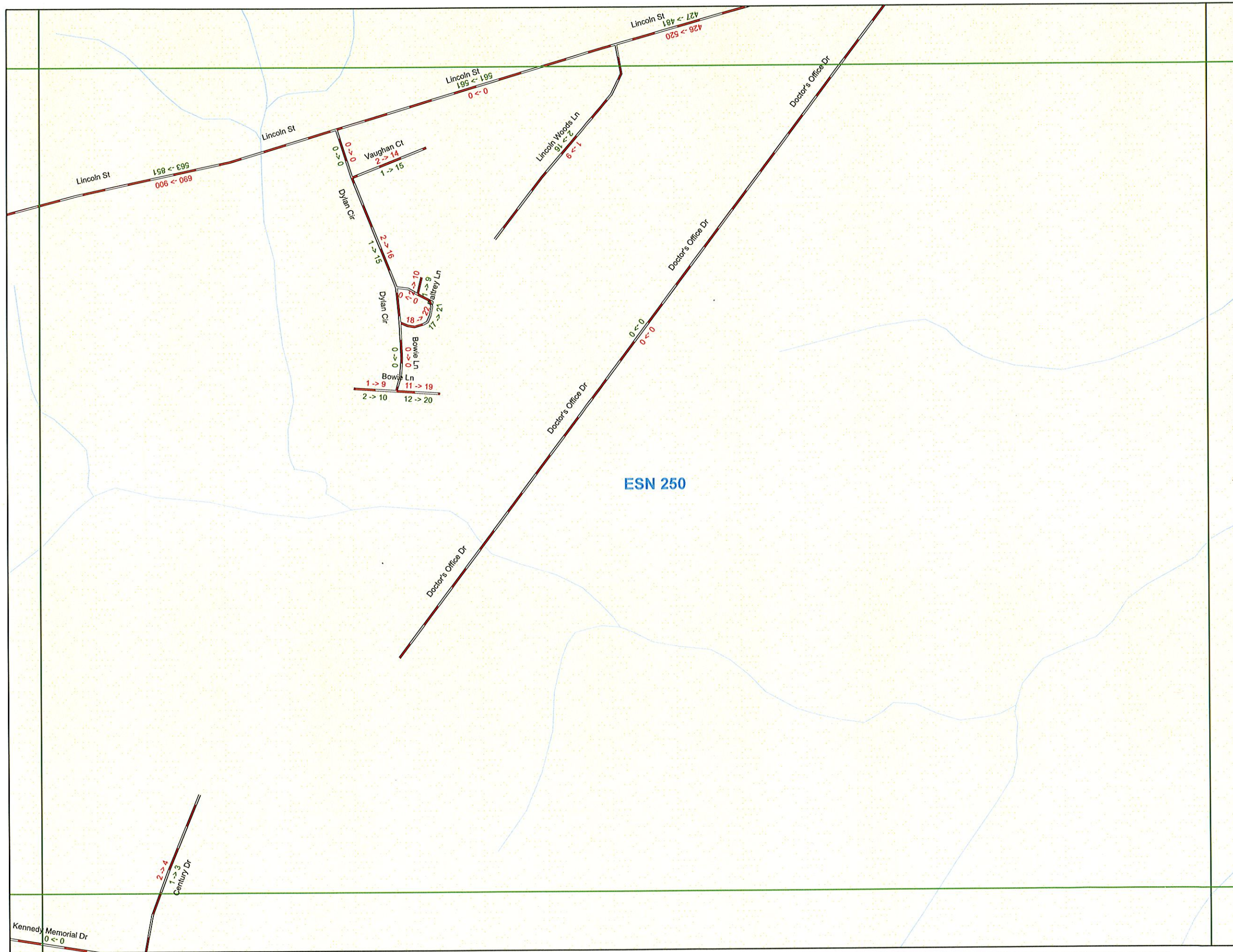
				3-1	3-2	3-3	3-4
				3-5	3-6	3-7	3-8
				3-9	3-10	3-11	3-12
				3-13	3-14	3-15	3-16
5-1	5-2	5-3	5-4	6-1	6-2	6-3	6-4
5-5	5-6	5-7	5-8	6-5	6-6	6-7	6-8
5-9	5-10	5-11	5-12	6-9	6-10	6-11	6-12
5-13	5-14	5-15	5-16	6-13	6-14	6-15	6-16
8-1	8-2		8-3	9-1	9-2	9-3	9-4
8-4	8-5	8-6		9-5	9-6	9-7	9-8
8-7	8-8	8-9		9-9	9-10	9-11	9-12
				9-13	9-14	9-15	9-16

- Interstate
- Roads with address range data
- Non E911 roads

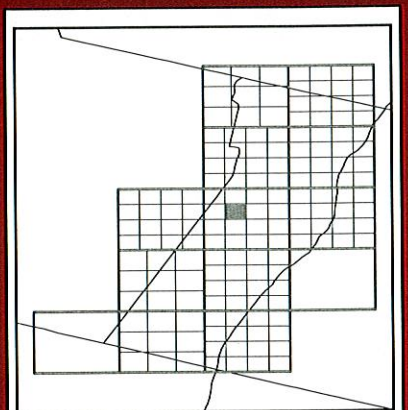
Map Number 6-5  
Aug 12, 2008







# Waterville



- Interstate
- Roads with address range data
- Non E911 roads




Map Number 6-6  
Aug 25, 2011





# Waterville

3-13	3-14	3-15	3-16
6-1	6-2	6-3	6-4
6-5	6-6		6-8
6-9	6-10	6-11	6-12
6-13	6-14	6-15	6-16
9-1	9-2	9-3	9-4

-  Interstate
-  Roads with address range data
-  Non E911 roads

Map Number 6-7  
Aug 12, 2008



0 500 1,000 Feet

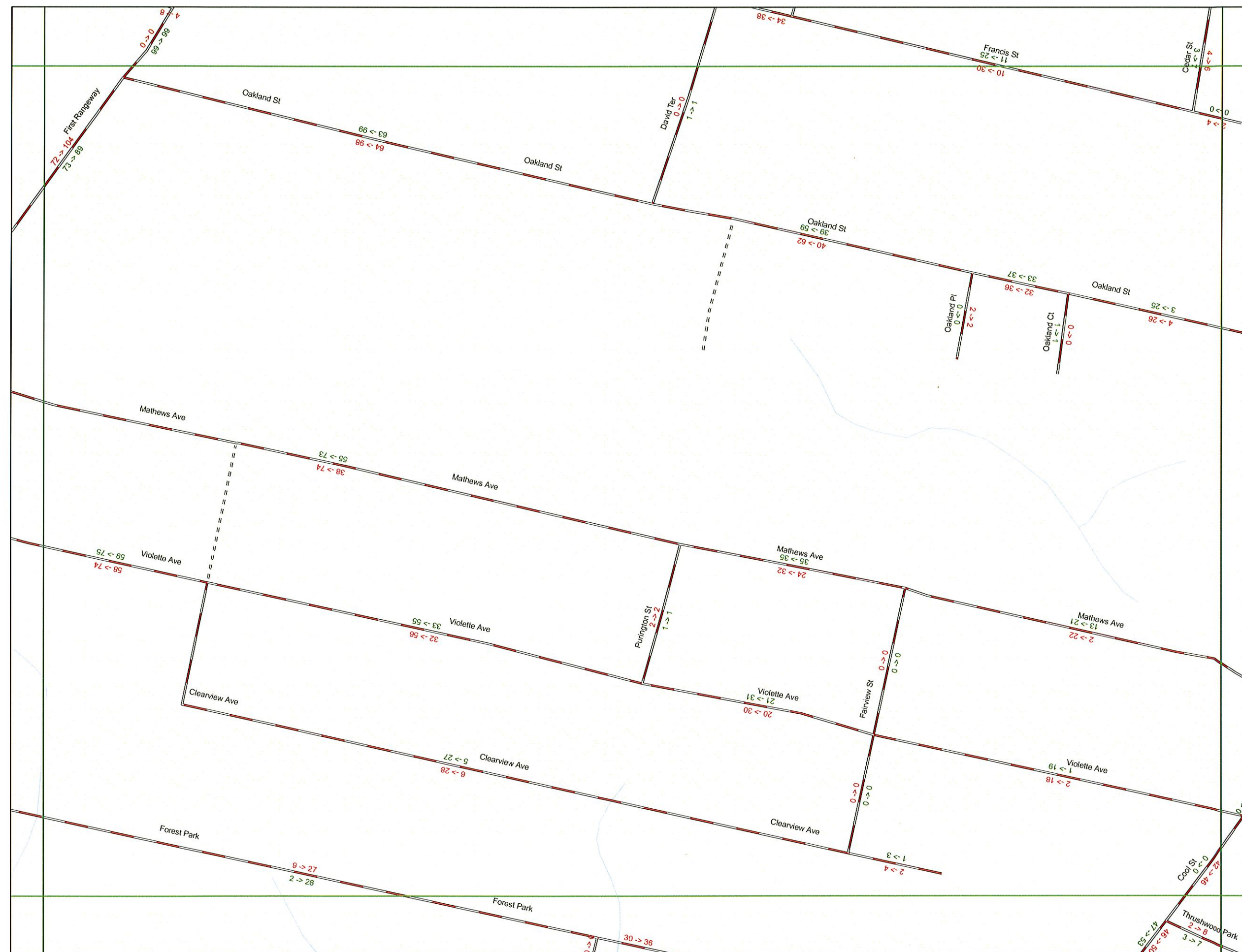


# Waterville

3-1	3-2	3-3	3-4	4-1	4-2	4-3	4-4
3-5	3-6	3-7	3-8	4-5	4-6	4-7	4-8
3-9	3-10	3-11	3-12	4-9	4-10	4-11	4-12
3-13	3-14	3-15	3-16	4-13	4-14	4-15	4-16
6-1	6-2	6-3	6-4	7-1	7-2	7-3	7-4
6-5	6-6	6-7		7-5	7-6	7-7	7-8
6-9	6-10	6-11	6-12	7-9	7-10	7-11	7-12
6-13	6-14	6-15	6-16	7-13	7-14	7-15	7-16
9-1	9-2	9-3	9-4	10			
9-5	9-6	9-7	9-8				
9-9	9-10	9-11	9-12				
9-13	9-14	9-15	9-16				

- Interstate
- Roads with address range data
- Non E911 roads

Map Number 6-8  
Aug 12, 2008



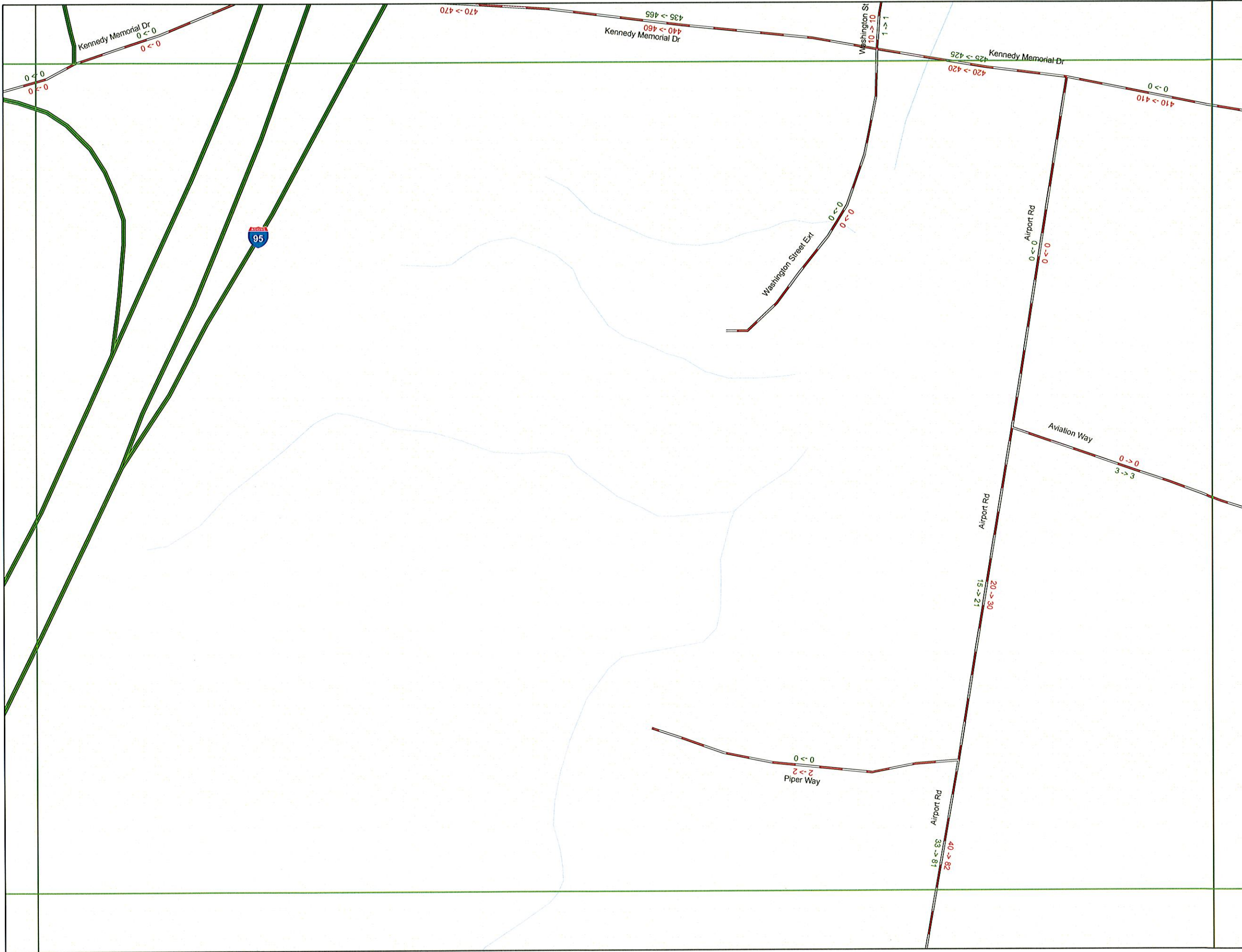


# Waterville

				3-1	3-2	3-3	3-4
				3-5	3-6	3-7	3-8
				3-9	3-10	3-11	3-12
				3-13	3-14	3-15	3-16
5-1	5-2	5-3	5-4	6-1	6-2	6-3	6-4
5-5	5-6	5-7	5-8	6-5	6-6	6-7	6-8
5-9	5-10	5-11	5-12	6-9	6-10	6-11	6-12
5-13	5-14	5-15	5-16	6-13	6-14	6-15	6-16
8-1	8-2	8-3		9-1	9-2	9-3	9-4
8-4	8-5	8-6		9-5	9-6	9-7	9-8
8-7	8-8	8-9		9-9	9-10	9-11	9-12
				9-13	9-14	9-15	9-16

- Interstate
- Roads with address range data
- Non E911 roads

Map Number 6-9  
Aug 12, 2008





# Waterville



3-13	3-14	3-15	3-16
6-1	6-2	6-3	6-4
6-5	6-6	6-7	6-8
6-9		6-11	6-12
6-13	6-14	6-15	6-16
9-1	9-2	9-3	9-4

- Interstate
- Roads with address range data
- Non E911 roads

Map Number 6-10  
Aug 12, 2008







# Waterville

3-13	3-14	3-15	3-16
6-1	6-2	6-3	6-4
6-5	6-6	6-7	6-8
6-9	6-10		6-12
6-13	6-14	6-15	6-16
9-1	9-2	9-3	9-4

- Interstate
- Roads with address range data
- Non E911 roads




Map Number 6-11  
Aug 12, 2008





# Waterville

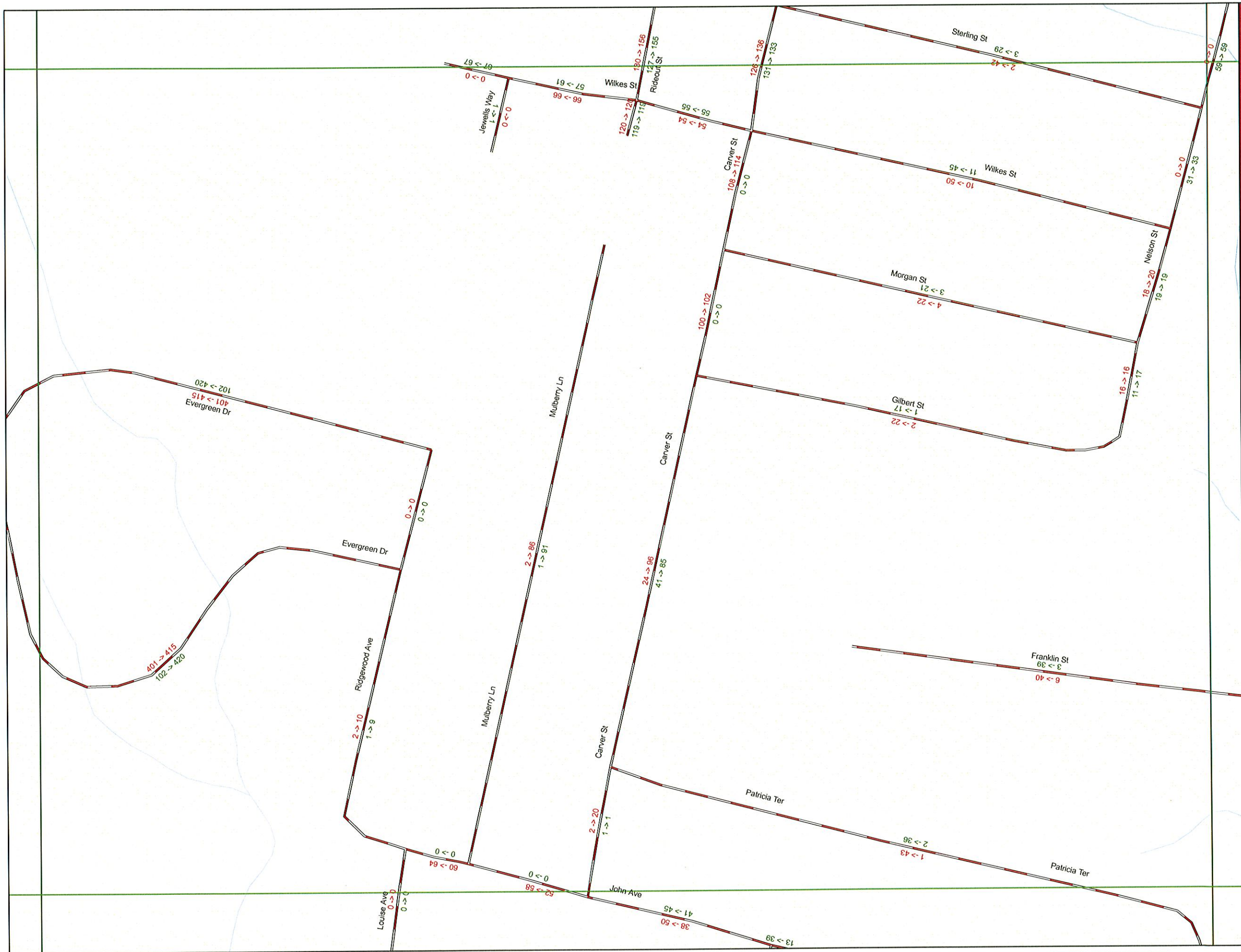
3-1	3-2	3-3	3-4	4-1	4-2	4-3	4-4
3-5	3-6	3-7	3-8	4-5	4-6	4-7	4-8
3-9	3-10	3-11	3-12	4-9	4-10	4-11	4-12
3-13	3-14	3-15	3-16	4-13	4-14	4-15	4-16
6-1	6-2	6-3	6-4	7-1	7-2	7-3	7-4
6-5	6-6	6-7	6-8	7-5	7-6	7-7	7-8
6-9	6-10	6-11		7-9	7-10	7-11	7-12
6-13	6-14	6-15	6-16	7-13	7-14	7-15	7-16
9-1	9-2	9-3	9-4				
9-5	9-6	9-7	9-8				
9-9	9-10	9-11	9-12				
9-13	9-14	9-15	9-16				

-  Interstate
-  Roads with address range data
-  Non E911 roads

Map Number 6-12  
Jun 10, 2010







# Waterville

3-13	3-14	3-15	3-16
6-1	6-2	6-3	6-4
6-5	6-6	6-7	6-8
6-9	6-10	6-11	6-12
6-13	6-14		6-16
9-1	9-2	9-3	9-4

- Interstate
- Roads with address range data
- Non E911 roads

Map Number 6-15  
Aug 12, 2008







# Waterville

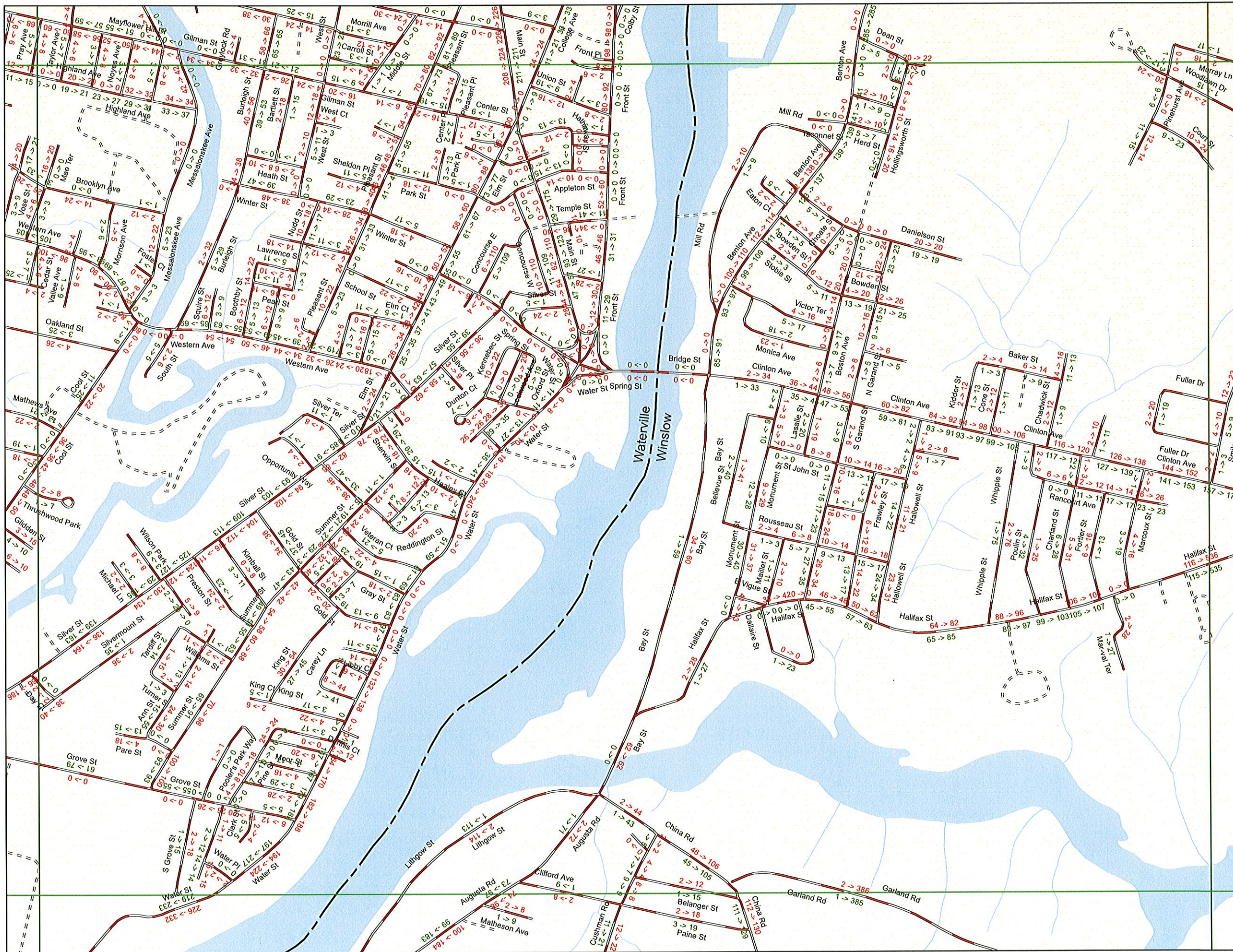
3-1	3-2	3-3	3-4	4-1	4-2	4-3	4-4
3-5	3-6	3-7	3-8	4-5	4-6	4-7	4-8
3-9	3-10	3-11	3-12	4-9	4-10	4-11	4-12
3-13	3-14	3-15	3-16	4-13	4-14	4-15	4-16
6-1	6-2	6-3	6-4	7-1	7-2	7-3	7-4
6-5	6-6	6-7	6-8	7-5	7-6	7-7	7-8
6-9	6-10	6-11	6-12	7-9	7-10	7-11	7-12
6-13	6-14	6-15	6-16	7-13	7-14	7-15	7-16
9-1	9-2	9-3	9-4	10			
9-5	9-6	9-7	9-8				
9-9	9-10	9-11	9-12				
9-13	9-14	9-15	9-16				

- Interstate
- Roads with address range data
- Non E911 roads

Map Number 6-16  
Aug 12, 2008








# Waterville

3-1	3-2	3-3	3-4	4-1	4-2	4-3	4-4
3-5	3-6	3-7	3-8	4-5	4-6	4-7	4-8
3-9	3-10	3-11	3-12	4-9	4-10	4-11	4-12
3-13	3-14	3-15	3-16	4-13	4-14	4-15	4-16
6-1	6-2	6-3	6-4				
6-5	6-6	6-7	6-8				
6-9	6-10	6-11	6-12				
6-13	6-14	6-15	6-16				
9-1	9-2	9-3	9-4	10			
9-5	9-6	9-7	9-8				
9-9	9-10	9-11	9-12				
9-13	9-14	9-15	9-16				

- Interstate
- Roads with address range data
- Non E911 roads

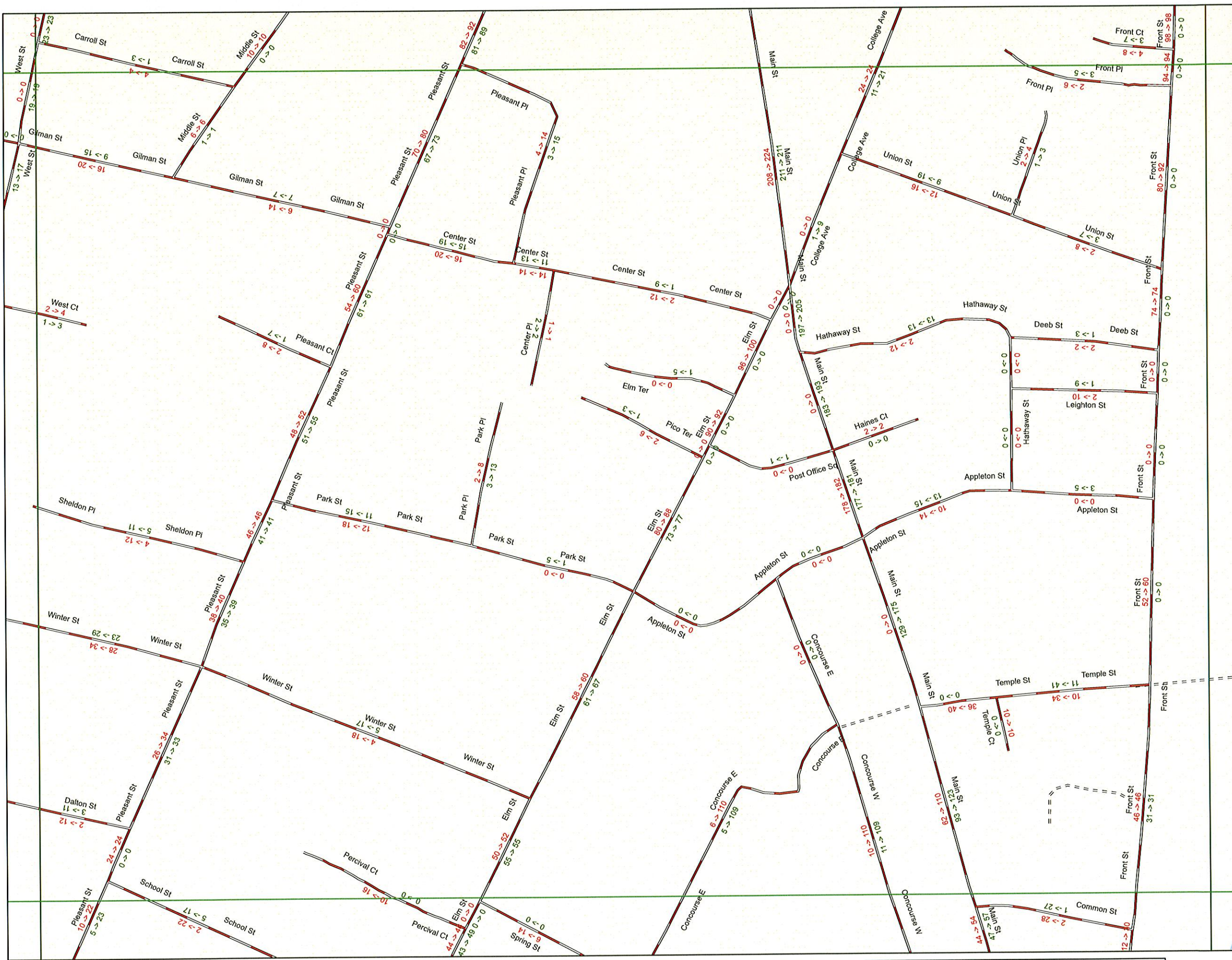
Map Number 7  
Jun 10, 2010











# Waterville

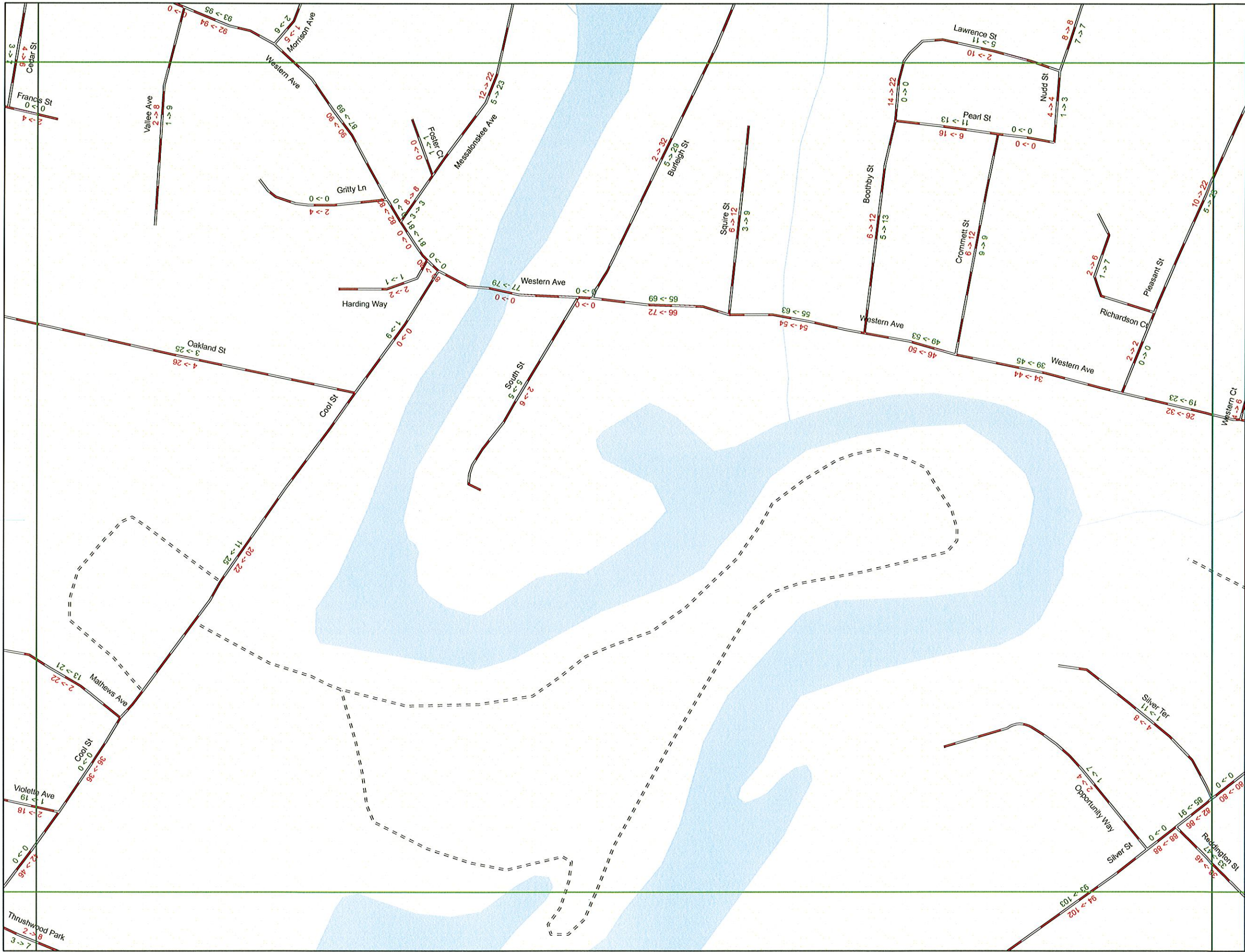
3-4	4-1	4-2	4-3	4-4
3-8	4-5	4-6	4-7	4-8
3-12	4-9	4-10	4-11	4-12
3-16	4-13	4-14	4-15	4-16
6-4	7-1		7-3	7-4
6-8	7-5	7-6	7-7	7-8
6-12	7-9	7-10	7-11	7-12
6-16	7-13	7-14	7-15	7-16

- Interstate
- Roads with address range data
- Non E911 roads

Map Number 7-2  
Jun 10, 2010







# Waterville

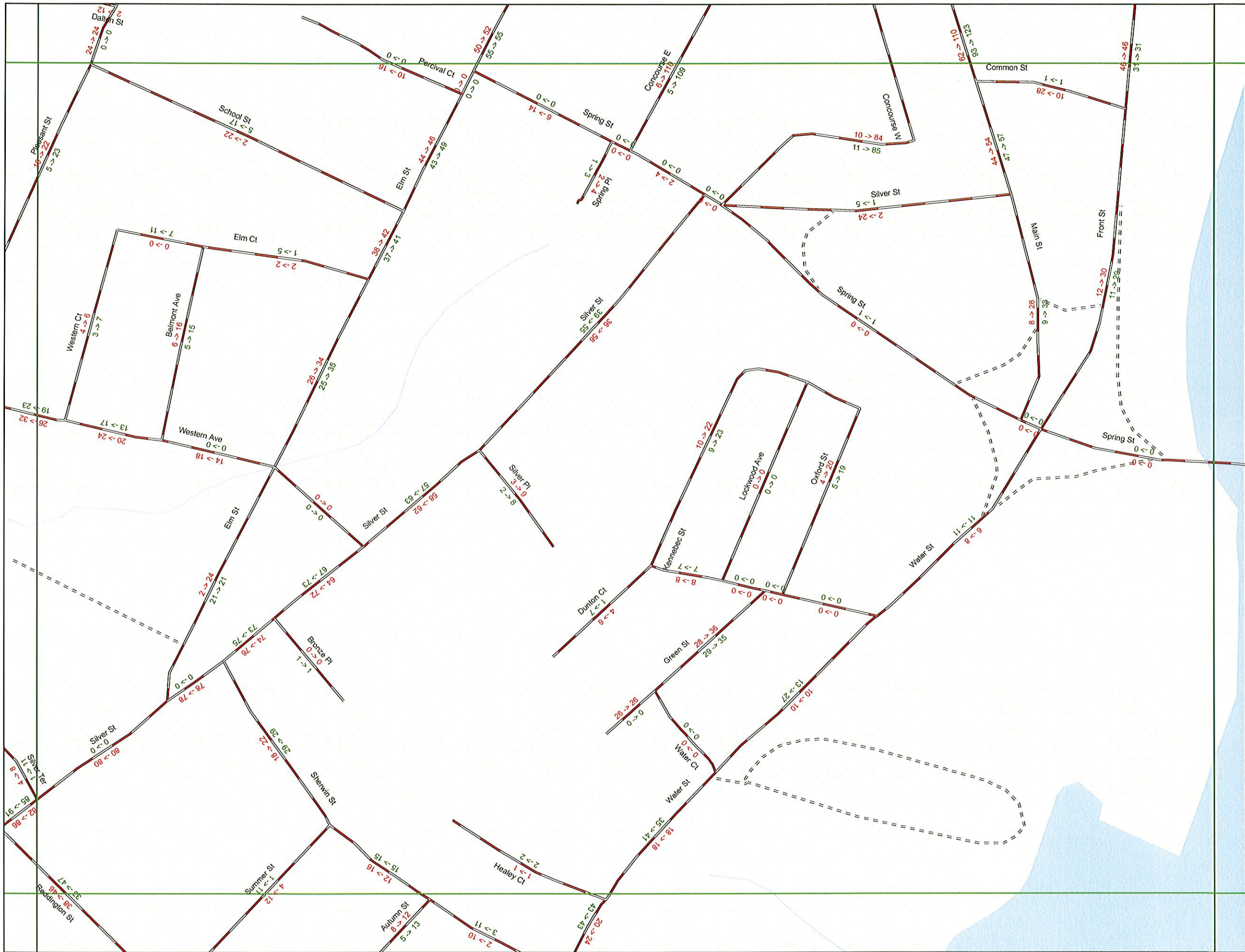
3-1	3-2	3-3	3-4	4-1	4-2	4-3	4-4
3-5	3-6	3-7	3-8	4-5	4-6	4-7	4-8
3-9	3-10	3-11	3-12	4-9	4-10	4-11	4-12
3-13	3-14	3-15	3-16	4-13	4-14	4-15	4-16
6-1	6-2	6-3	6-4	7-1	7-2	7-3	7-4
6-5	6-6	6-7	6-8	7-6	7-7	7-8	7-8
6-9	6-10	6-11	6-12	7-9	7-10	7-11	7-12
6-13	6-14	6-15	6-16	7-13	7-14	7-15	7-16
9-1	9-2	9-3	9-4	10			
9-5	9-6	9-7	9-8				
9-9	9-10	9-11	9-12				
9-13	9-14	9-15	9-16				
9-13	9-14	9-15	9-16				

- Interstate
- Roads with address range data
- Non E911 roads

Map Number 7-5  
Aug 12, 2008








# Waterville

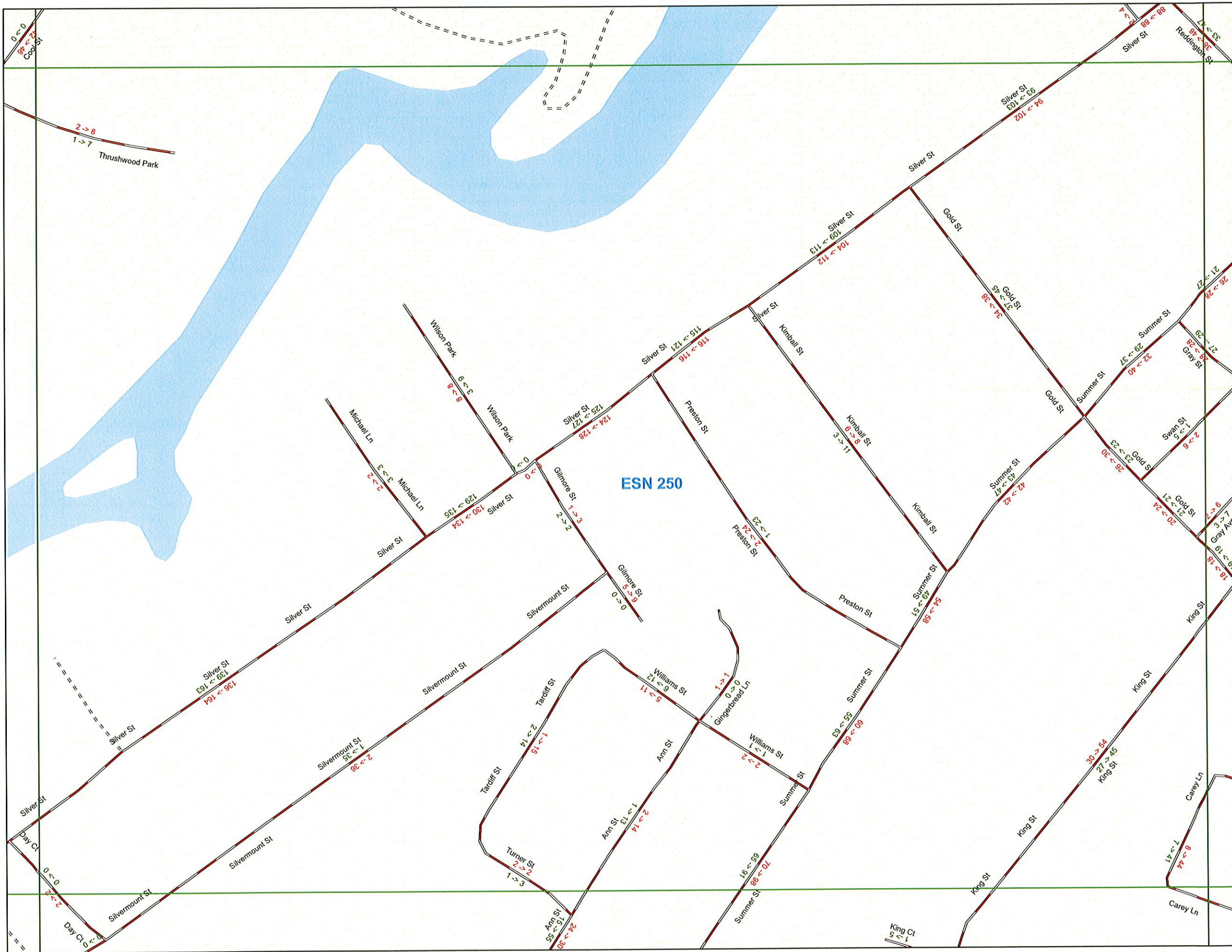
4-13	4-14	4-15	4-16
7-1	7-2	7-3	7-4
7-5		7-7	7-8
7-9	7-10	7-11	7-12
7-13	7-14	7-15	7-16
10			

- Interstate
- Roads with address range data
- Non E911 roads

Map Number 7-6  
Aug 12, 2008








# Waterville

3-1	3-2	3-3	3-4	4-1	4-2	4-3	4-4
3-5	3-6	3-7	3-8	4-5	4-6	4-7	4-8
3-9	3-10	3-11	3-12	4-9	4-10	4-11	4-12
3-13	3-14	3-15	3-16	4-13	4-14	4-15	4-16
6-1	6-2	6-3	6-4	7-1	7-2	7-3	7-4
6-5	6-6	6-7	6-8	7-5	7-6	7-7	7-8
6-9	6-10	6-11	6-12	7-10	7-11	7-12	
6-13	6-14	6-15	6-16	7-13	7-14	7-15	7-16
9-1	9-2	9-3	9-4	10			
9-5	9-6	9-7	9-8				
9-9	9-10	9-11	9-12				
9-13	9-14	9-15	9-16				

Interstate  
 Roads with address range data  
 Non E911 roads

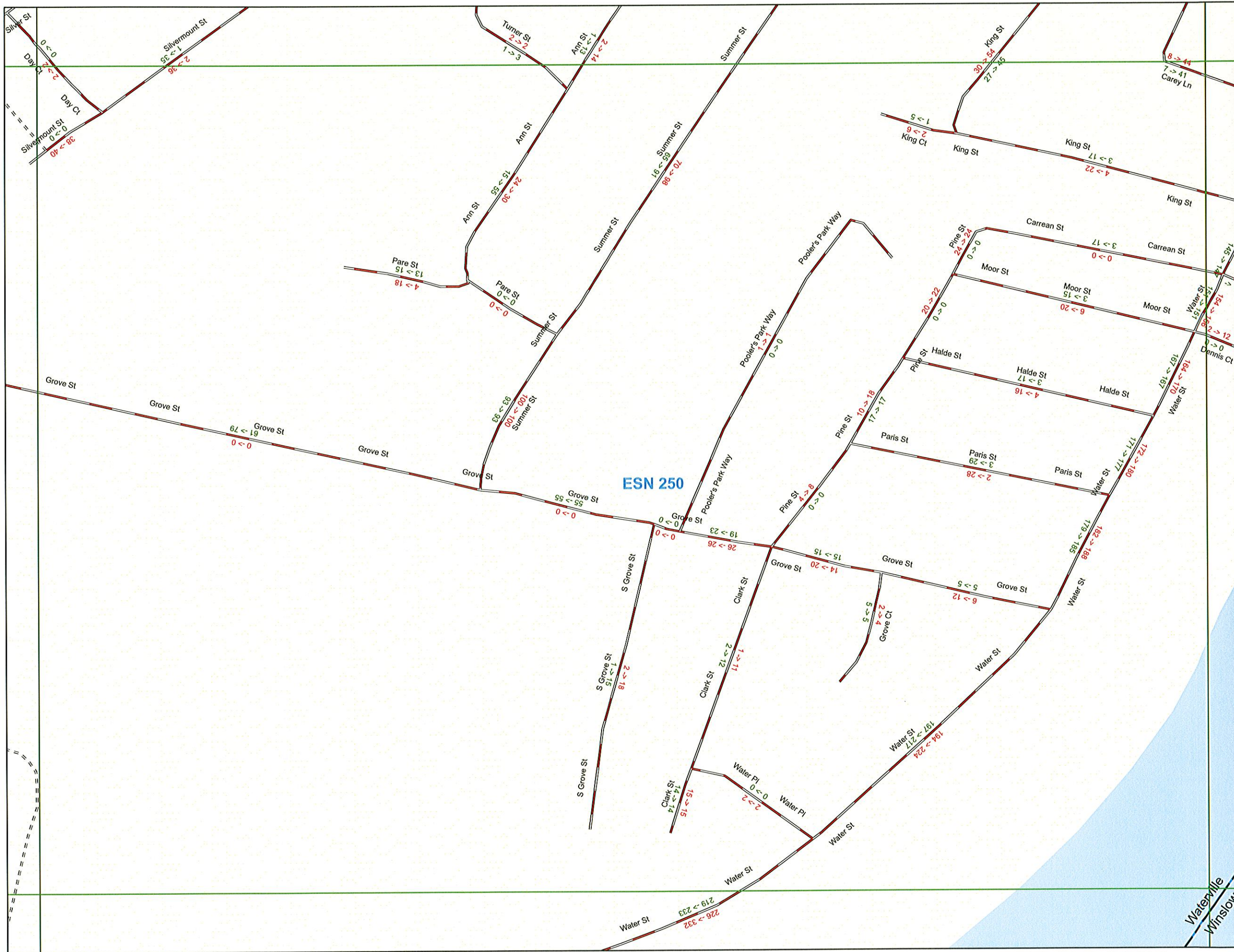
Map Number 7-9  
Aug 20, 2009











ESN 250

# Waterville

3-9	3-10	3-11	3-12	4-9	4-10	4-11	4-12
3-13	3-14	3-15	3-16	4-13	4-14	4-15	4-16
6-1	6-2	6-3	6-4	7-1	7-2	7-3	7-4
6-5	6-6	6-7	6-8	7-5	7-6	7-7	7-8
6-9	6-10	6-11	6-12	7-9	7-10	7-11	7-12
6-13	6-14	6-15	6-16		7-14	7-15	7-16
9-1	9-2	9-3	9-4	10			
9-5	9-6	9-7	9-8				
9-9	9-10	9-11	9-12				
9-13	9-14	9-15	9-16				
13-1	13-2	13-3	13-4				
13-5	13-6	13-7	13-8				

- Interstate
- Roads with address range data
- Non E911 roads


Map Number 7-13  
Mar 31, 2009



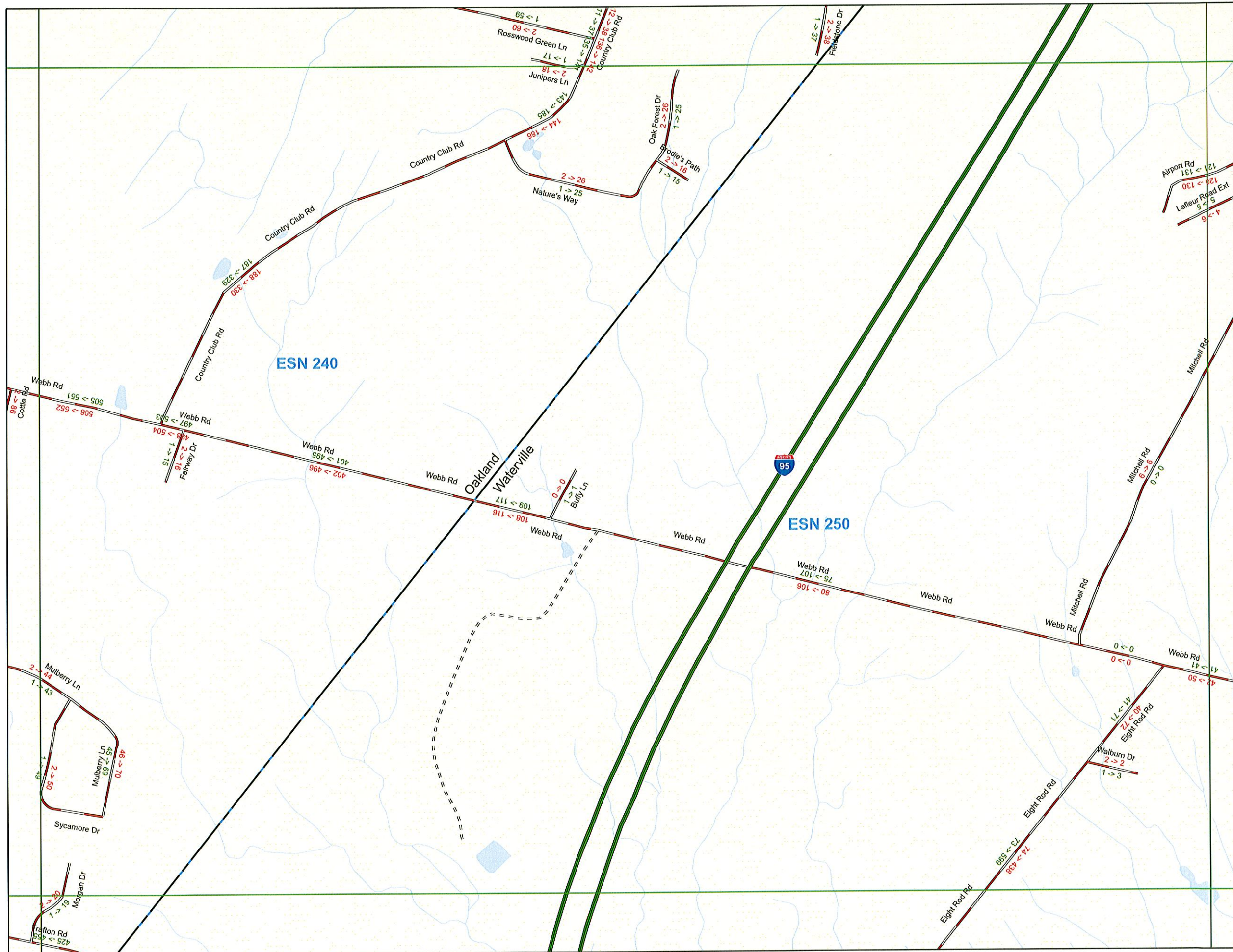


# Waterville

[illegible]

-  Interstate
-  Roads with address range data
-  Non E911 roads




Map Number 8  
Dec 18, 2009



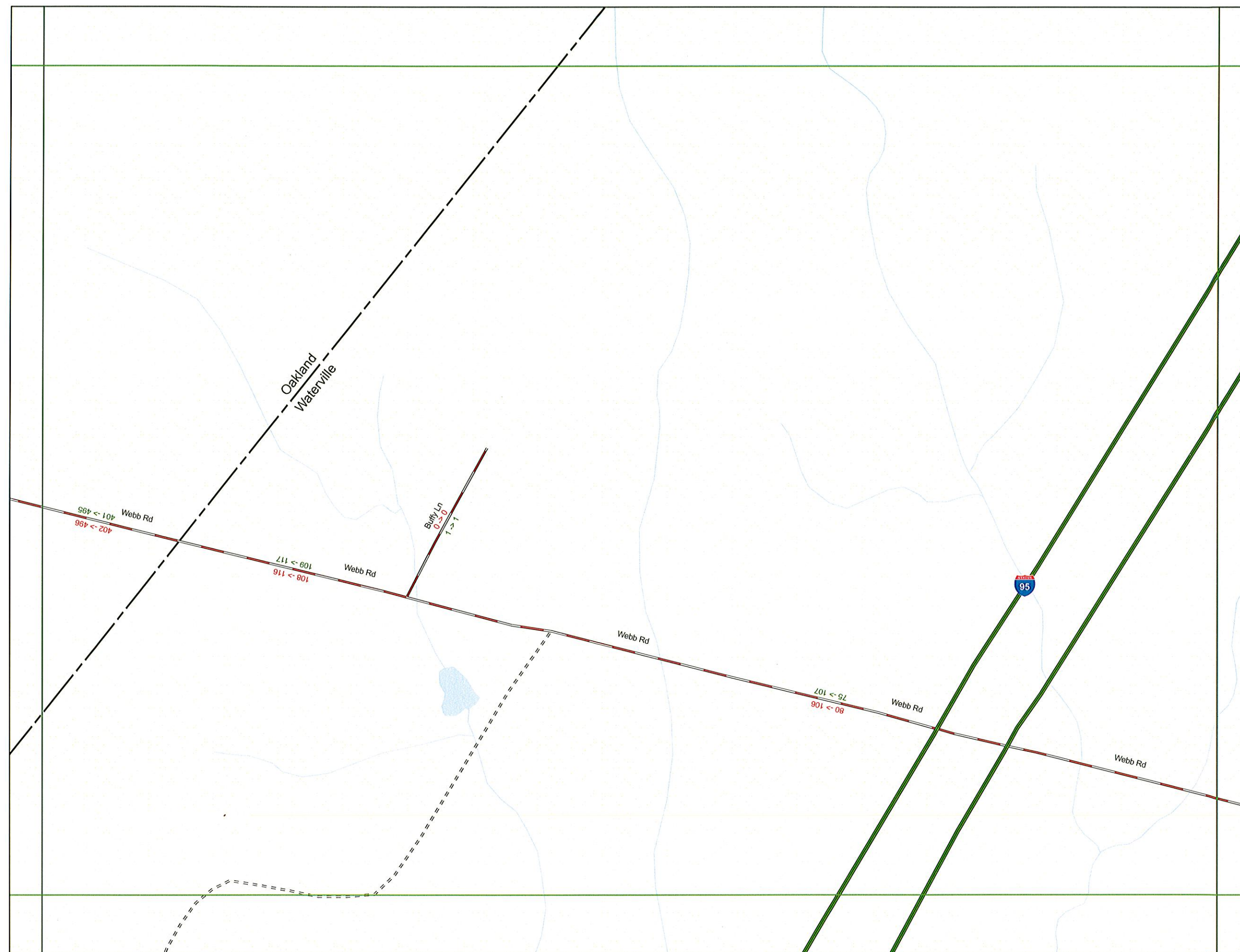


# Waterville

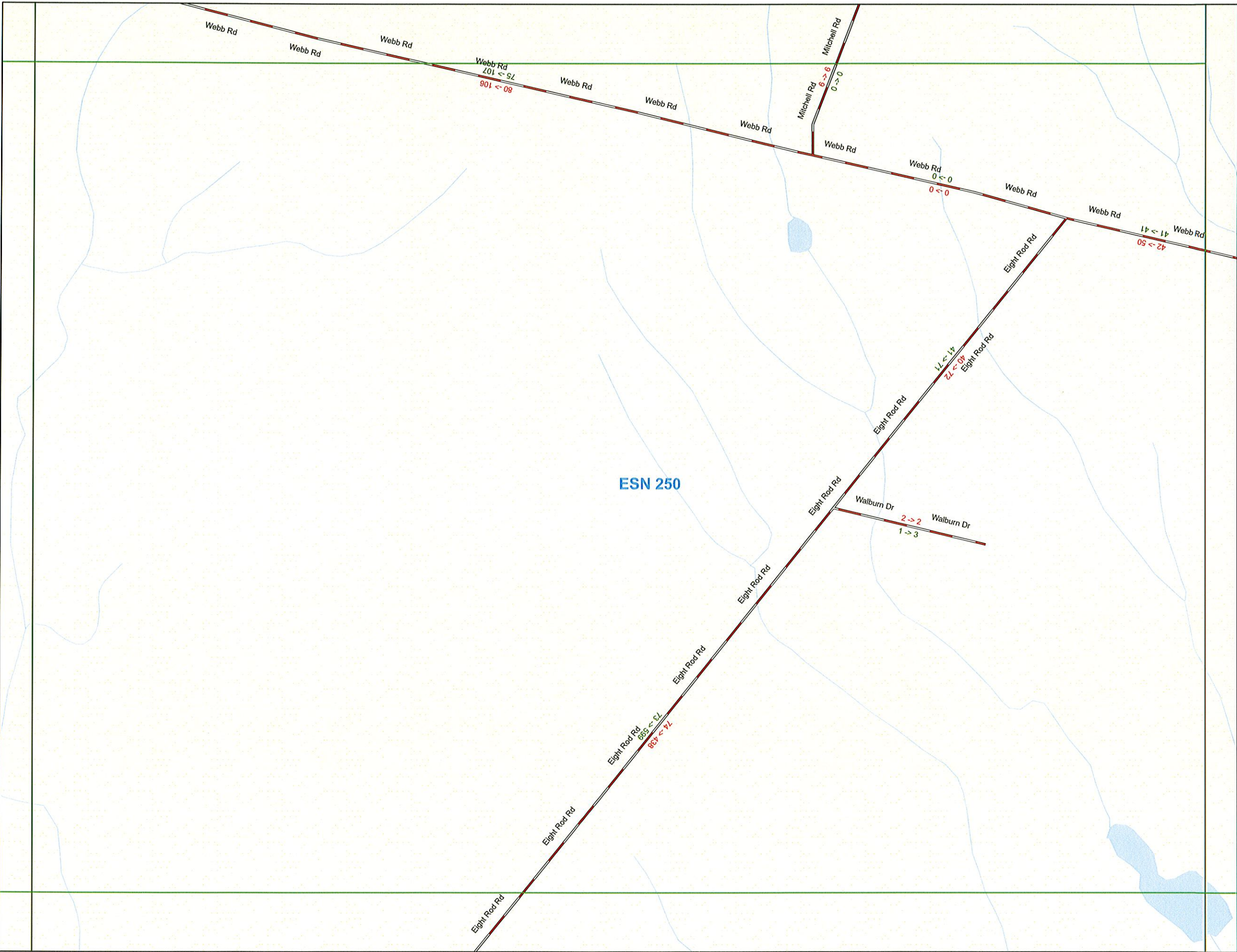
5-13	5-14	5-15	5-16
8-1	8-2	8-3	
8-4		8-6	
8-7	8-8	8-9	
12-1	12-2 12	12-3	

-  Interstate
-  Roads with address range data
-  Non E911 roads

Map Number 8-5  
Aug 12, 2008







ESN 250

# Waterville

5-1	5-2	5-3	5-4	6-1	6-2	6-3	6-4
5-5	5-6	5-7	5-8	6-5	6-6	6-7	6-8
5-9	5-10	5-11	5-12	6-9	6-10	6-11	6-12
5-13	5-14	5-15	5-16	6-13	6-14	6-15	6-16
8-1	8-2	8-3	9-1	9-2	9-3	9-4	
			9-5	9-6	9-7	9-8	
8-4	8-5	8-6	9-9	9-10	9-11	9-12	
8-7	8-8		9-13	9-14	9-15	9-16	
12-1	12-2	12-3	13-1	13-2	13-3	13-4	
			13-5	13-6	13-7	13-8	
12-4	12	12-6	13-9	13-10	13-11	13-12	
12-7	12-8	12-9	13-13	13-14	13-15	13-16	

- Interstate
- Roads with address range data
- Non E911 roads




Map Number 8-9  
Dec 18, 2009





# Waterville

						3-10	3-11	4-10	4
						3-9	3-11	4-9	4-11
						3-13-14	3-15	4-13	4-15-14
5-1	5-2	5-3	5-4	6-1	6-2	6-3	6-4	7-1	7-2
5-5	5-6	5-7	5-8	6-5	6-6	6-7	6-8	7-5	7-6
5-9	5-1	5-12	6-9	6-11	6-11	6-12	7-9	7-1	
5-13	5-15		5-13	6-15	6-15	6-17	7-13	7-15-17	
8-1	8-2	8-3						7-14	
8-4	8-5	8-6						10	
8-7	8-8	8-9							
12-1	12-2	12-3	13-1	13-3	13-4				
12-4	12	12-6	13-5	13-9	13-8				
12-7	12-8	12-9	13-9	13-11	13-12				
			13-1	13-1	13-16				
			13-14	13-15					

-  Interstate
-  Roads with address range data
-  Non E911 roads

Map Number 9  
Jun 10, 2010








# Waterville

ESN 250

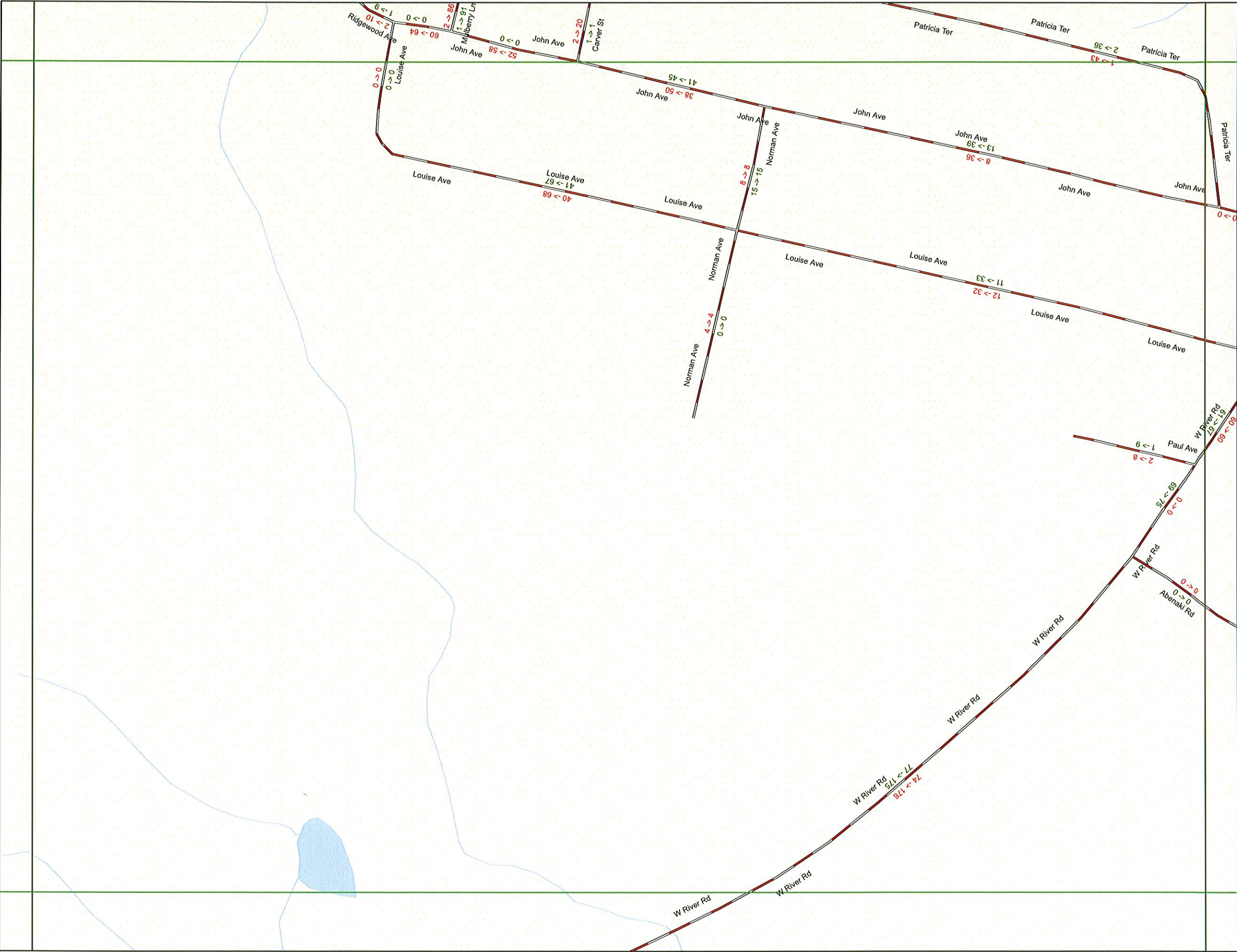
				3-9	3-10	3-11	3-12
				3-13	3-14	3-15	3-16
5-1	5-2	5-3	5-4	6-1	6-2	6-3	6-4
5-5	5-6	5-7	5-8	6-5	6-6	6-7	6-8
5-9	5-10	5-11	5-12	6-9	6-10	6-11	6-12
5-13	5-14	5-15	5-16	6-13	6-14	6-15	6-16
8-1	8-2	8-3		9-2	9-3	9-4	
				9-5	9-6	9-7	9-8
8-4	8-5	8-6		9-9	9-10	9-11	9-12
8-7	8-8	8-9		9-13	9-14	9-15	9-16
12-1	12-2	12-3	13-1	13-2	13-3	13-4	
12-4	12-5	12-6	13-5	13-6	13-7	13-8	

-  Interstate
-  Roads with address range data
-  Non E911 roads

Map Number 9-1  
Dec 18, 2009







# Waterville

5-4	6-1	6-2	6-3	6-4	7-1
5-8	6-5	6-6	6-7	6-8	7-5
5					7
5-12	6-9	6-10	6-11	6-12	7-9
5-16	6-13	6-14	6-15	6-16	7-13
8-3	9-1	9-2		9-4	10
	9-5	9-6	9-7	9-8	
8					
8-6	9-9	9-10	9-11	9-12	
8-9	9-13	9-14	9-15	9-16	

Interstate

Roads with address range data




Non E911 roads

Map Number 9-3  
Jun 10, 2010



# Waterville

3-9	3-10	3-11	3-12	4-9	4-10	4-11	4-12
3-13	3-14	3-15	3-16	4-13	4-14	4-15	4-16
6-1	6-2	6-3	6-4	7-1	7-2	7-3	7-4
6-5	6-6	6-7	6-8	7-5	7-6	7-7	7-8
6-9	6-10	6-11	6-12	7-9	7-10	7-11	7-12
6-13	6-14	6-15	6-16	7-13	7-14	7-15	7-16
9-1	9-2	9-3		10			
9-5	9-6	9-7	9-8				
9-9	9-10	9-11	9-12				
9-13	9-14	9-15	9-16				
13-1	13-2	13-3	13-4				
13-5	13-6	13-7	13-8				

-  Interstate
-  Roads with address range data
-  Non E911 roads

Map Number 9-4  
Aug 12, 2008



0 500 1,000 Feet





# Waterville

6-13	6-14	6-15	6-16
9-1	9-2	9-3	9-4
9-5	9-6	9-7	9-8
9-9		9-11	9-12
9-13	9-14	9-15	9-16
13-1	13-2	13-3	13-4

Interstate

Roads with address range data




Non E911 roads

Map Number 9-10  
Aug 12, 2008



5-9	5-10	5-11	5-12	6-9	6-10	6-11	6-12
5-13	5-14	5-15	5-16	6-13	6-14	6-15	6-16
8-1	8-2	8-3		9-1	9-2	9-3	9-4
8-4	8-5	8-6		9-5	9-6	9-7	9-8
8-7	8-8	8-9		9-9	9-10	9-11	9-12
				9-14	9-15	9-16	
12-1	12-2	12-3		13-1	13-2	13-3	13-4
12-4	12-5	12-6		13-5	13-6	13-7	13-8
12-7	12-8	12-9		13-9	13-10	13-11	13-12
				13-13	13-14	13-15	13-16

5-9	5-10	5-11	5-12	6-9	6-10	6-11	6-12
5-13	5-14	5-15	5-16	6-13	6-14	6-15	6-16
8-1	8-2	8-3		9-1	9-2	9-3	9-4
8-4	8-5	8-6		9-5	9-6	9-7	9-8
8-7	8-8	8-9		9-9	9-10	9-11	9-12
				9-14	9-15	9-16	
12-1	12-2	12-3		13-1	13-2	13-3	13-4
12-4	12-5	12-6		13-5	13-6	13-7	13-8
12-7	12-8	12-9		13-9	13-10	13-11	13-12
				13-13	13-14	13-15	13-16

-  Interstate
-  Roads with address range data
-  Non E911 roads

Map Number 9-13  
Aug 12, 2008







# Waterville

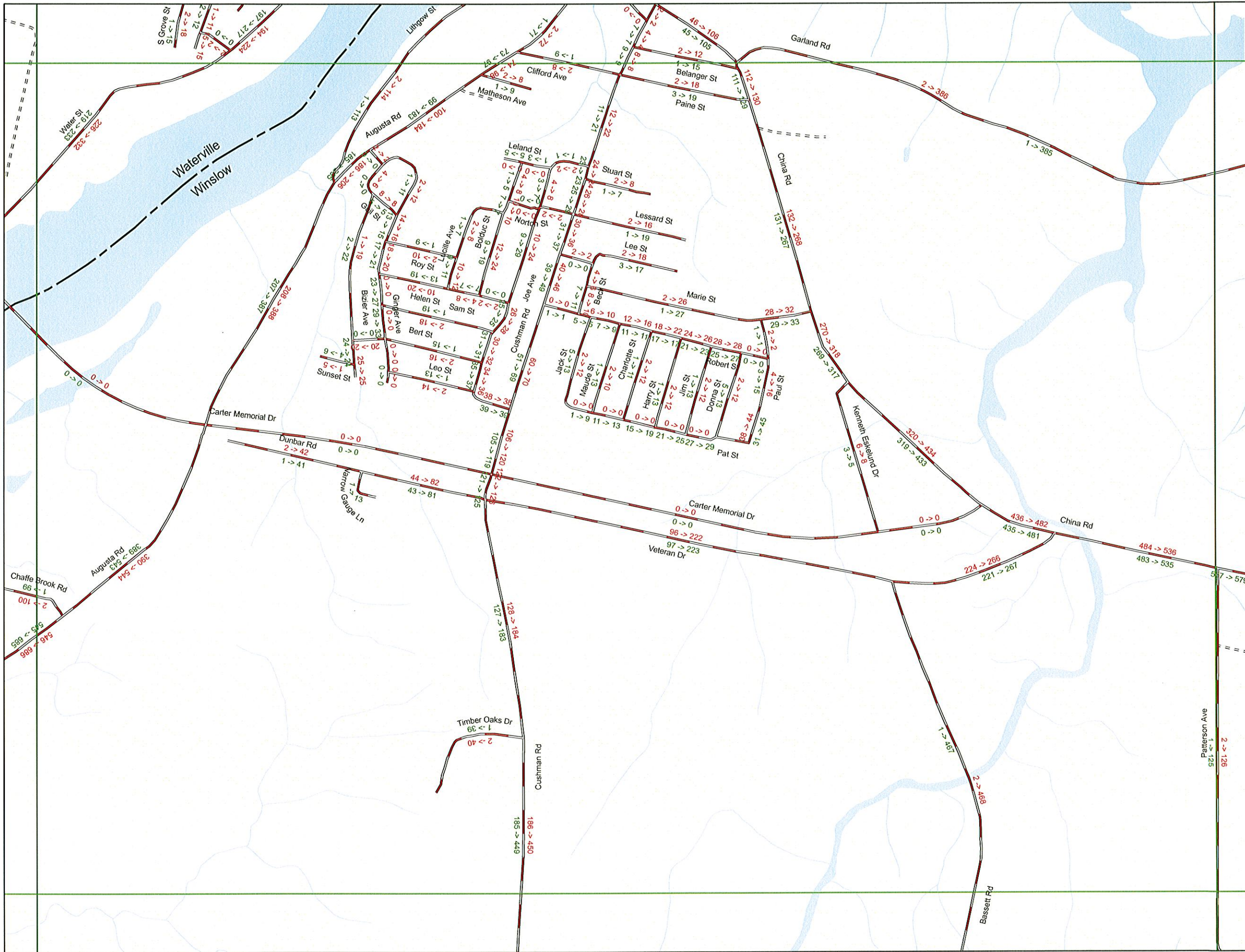
8-3	9-1	9-2	9-3	9-4	10
8	9-5	9-6	9-7	9-8	
8-6	9-9	9-10	9-11	9-12	
8-9	9-13		9-15	9-16	
12-3	13-1	13-2	13-3	13-4	13
12	13-5	13-6	13-7	13-8	
12-6	13-9	13-10	13-11	13-12	
12-9	13-13	13-14	13-15	13-16	

- Interstate
- Roads with address range data
- Non E911 roads

Map Number 9-14  
Aug 12, 2008







# Waterville

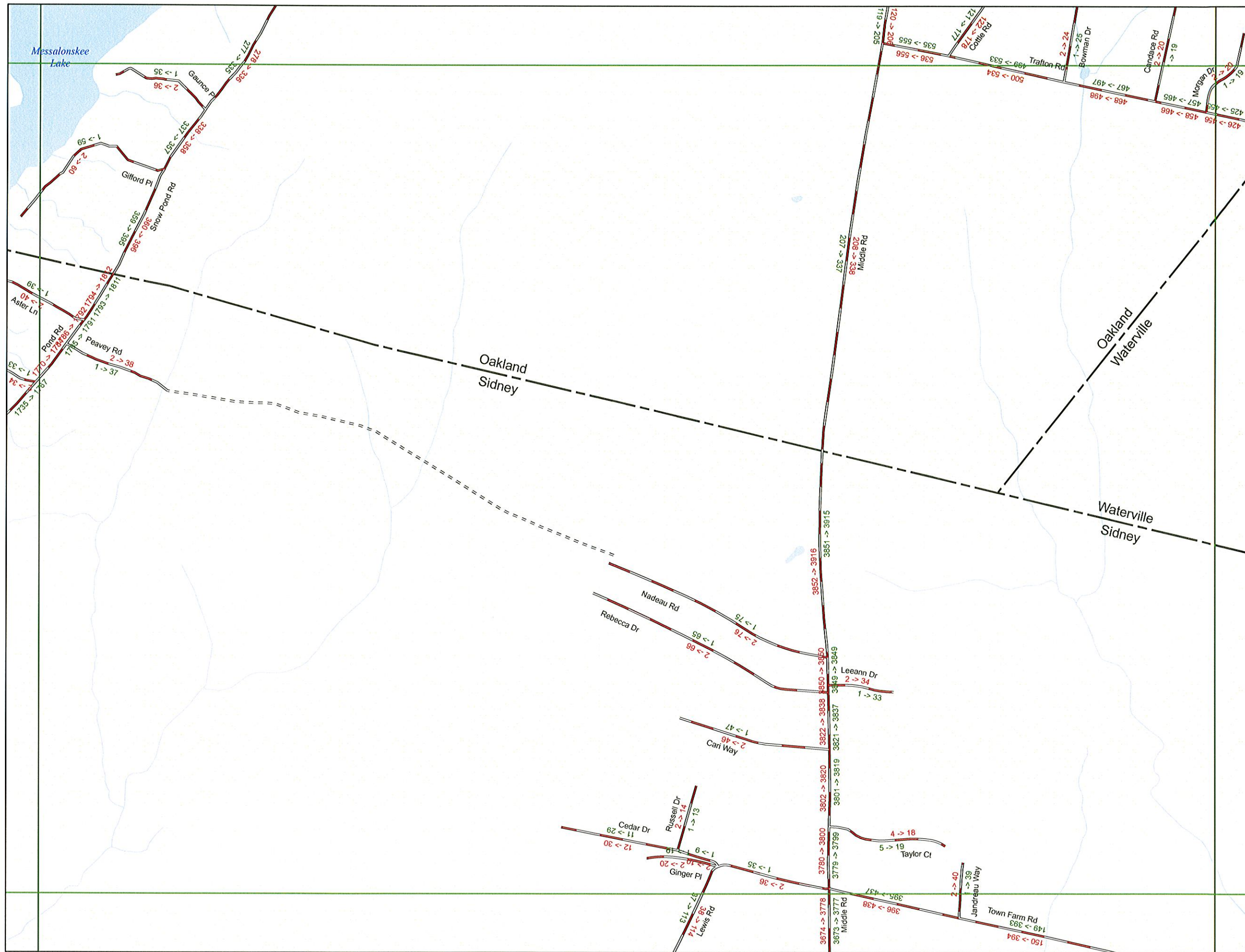
6-1	6-2	6-3	6-4	7-1	7-2	7-3	7-4
6-5	6-6	6-7	6-8	7-5	7-6	7-7	7-8
6-9	6-10	6-11	6-12	7-9	7-10	7-11	7-12
6-13	6-14	6-15	6-16	7-13	7-14	7-15	7-16
9-1	9-2	9-3	9-4				
9-5	9-6	9-7	9-8				
9-9	9-10	9-11	9-12				
9-13	9-14	9-15	9-16				
13-1	13-2	13-3	13-4				
13-5	13-6	13-7	13-8				
13-9	13-10	13-11	13-12				
13-13	13-14	13-15	13-16				

- Interstate
- Roads with address range data
- Non E911 roads

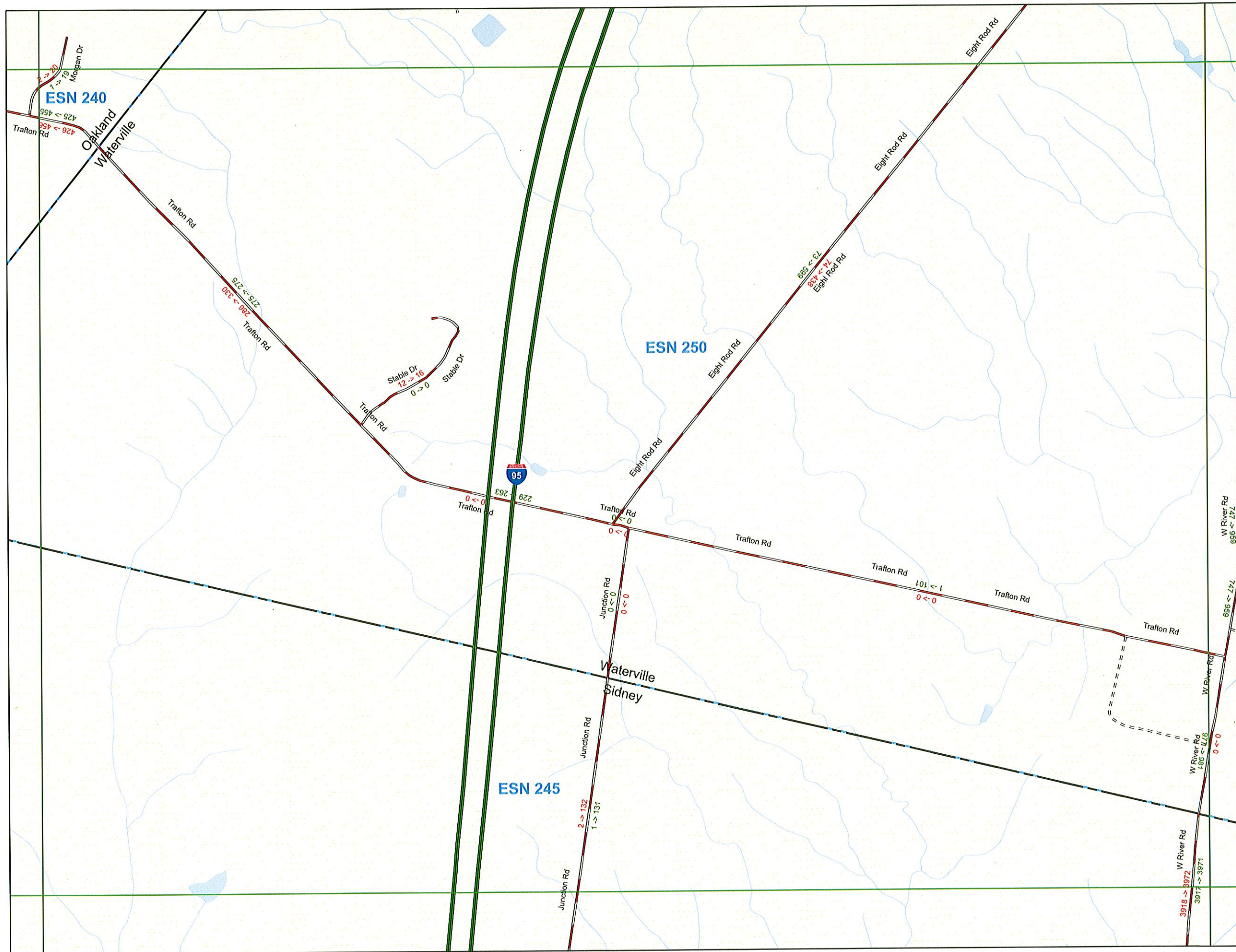
Map Number 10  
Aug 12, 2008











# Waterville

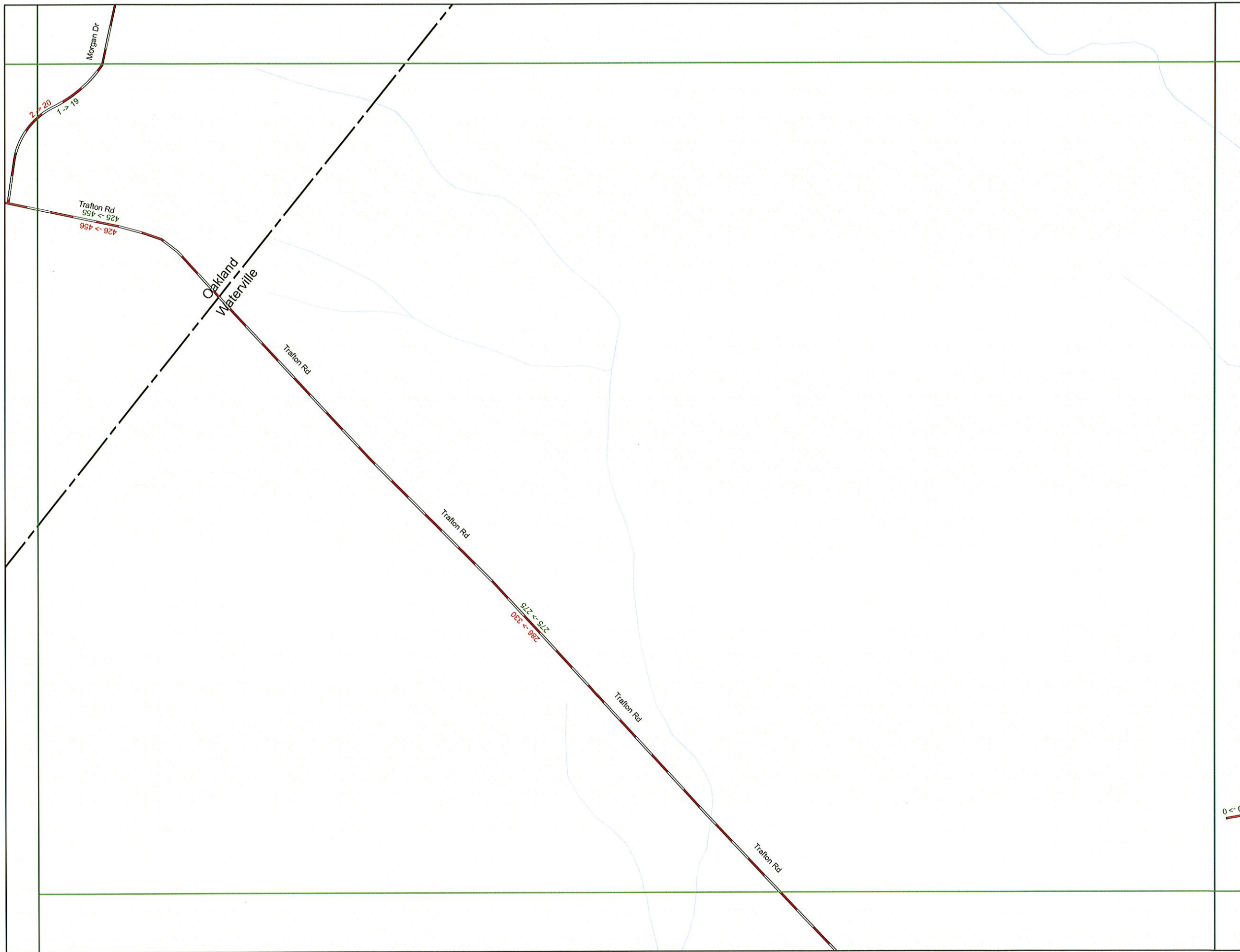
5-1	5-2	5-3	5-4	6-1	6-2	6-3	6-4
5-5	5-6	5-7	5-8	6-5	6-6	6-7	6-8
5-9	5-10	5-11	5-12	6-9	6-10	6-11	6-12
5-13	5-14	5-15	5-16	6-13	6-14	6-15	6-16
8-1	8-2	8-3	9-1	9-2	9-3	9-4	9-5
8-4	8-5	8-6	9-6	9-7	9-8	9-9	9-10
8-7	8-8	8-9	9-11	9-12	9-13	9-14	9-15
11			13-1	13-2	13-3	13-4	13-5
			13-6	13-7	13-8	13-9	13-10
			13-11	13-12	13-13	13-14	13-15

- Interstate
- Roads with address range data
- Non E911 roads

Map Number 12  
Dec 18, 2009







# Waterville

	8-1	8-2	8-3
	8-4	8-5g	8-6
	8-7	8-8	8-9
11		12-2	12-3
	12-4	12-512	12-6
	12-7	12-8	12-9

- Interstate
- Roads with address range data
- Non E911 roads

Map Number 12-1  
Aug 12, 2008





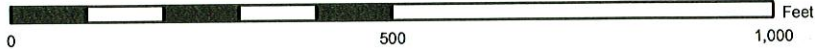
Waterville

ESN 250

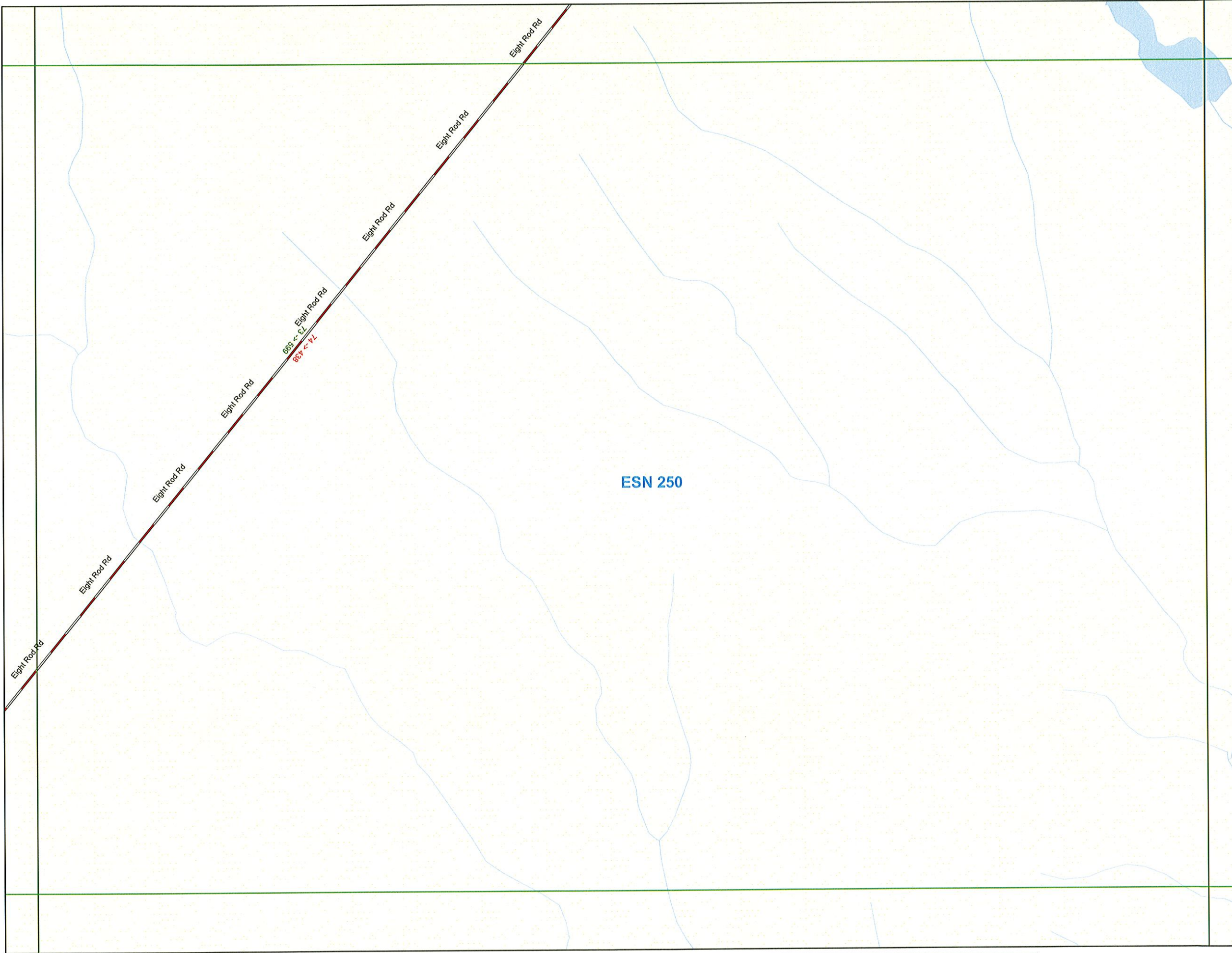
8-7	8-8 8	8-9
12-1		12-3
12-4	12-5 12	12-6
12-7	12-8	12-9

- Interstate
- Roads with address range data
- Non E911 roads

Map Number 12-2  
Dec 18, 2009







Waterville

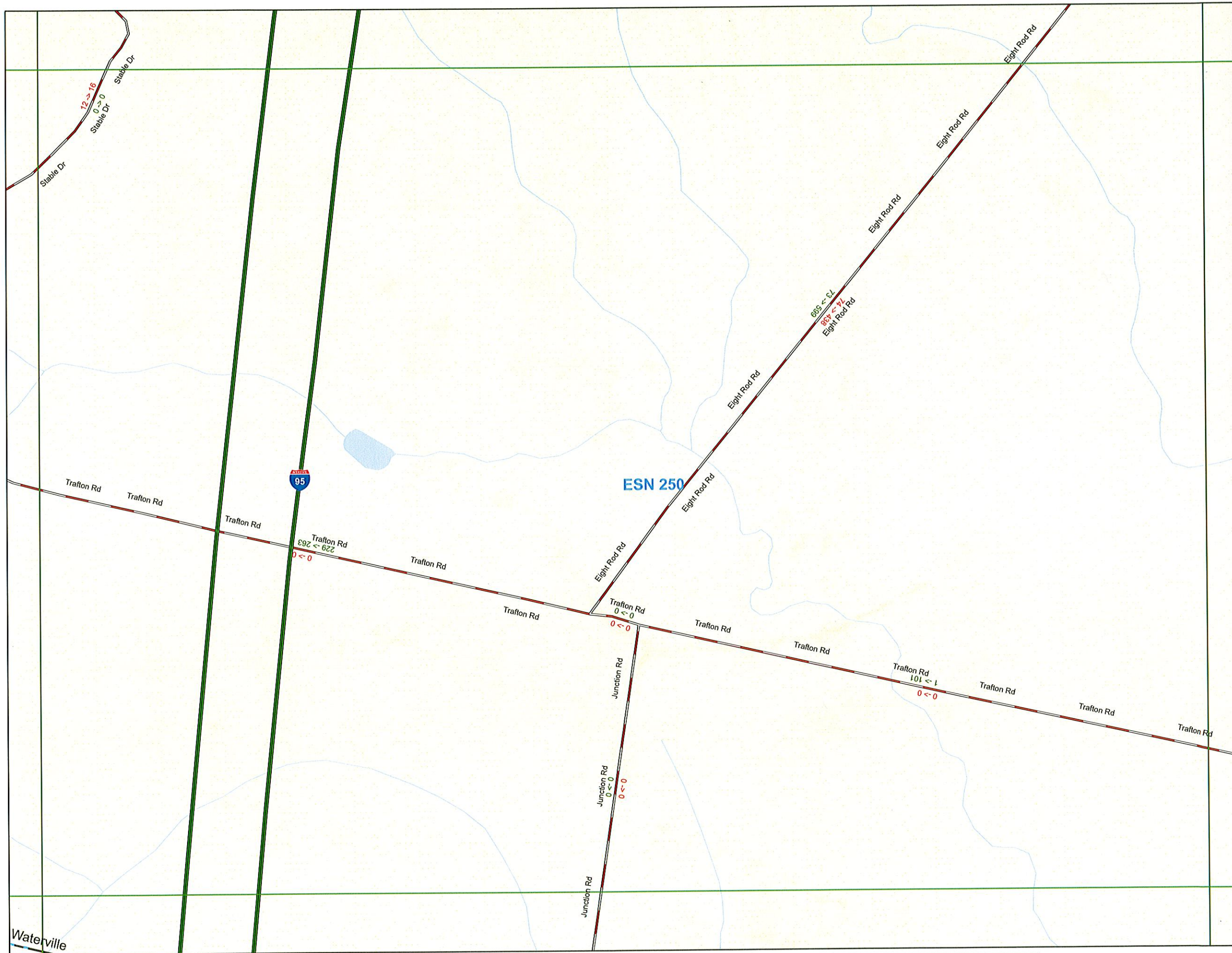
8-7	8-8 8	8-9
12-1	12-2	
12-4	12-5 12	12-6
12-7	12-8	12-9

- Interstate
- Roads with address range data
- Non E911 roads

Map Number 12-3  
Dec 18, 2009







# Waterville

8-7	8-8 8	8-9
12-1	12-2	12-3
12-4		12-6
12-7	12-8	12-9

- Interstate
- Roads with address range data
- Non E911 roads

Map Number 12-5  
Dec 18, 2009





# Waterville


5-1	5-2	5-3	5-4	6-1	6-2	6-3	6-4	7-1	7-2	7-3	7-4
5-5	5-6	5-7	5-8	6-5	6-6	6-7	6-8	7-5	7-6	7-7	7-8
5-9	5-10	5-11	5-12	6-9		6-11	6-12	7-9		7-11	
5-13		5-15	5-16	6-13		6-15	6-16	7-13		7-15	7-16
8-1	8-2	8-3	9-1	9-2	9-3	9-4		7-14			
8-4	8-5	8-6	9-5	9-6	9-7	9-8		10			
8-7	8-8	8-9	9-9		9-11	9-12					
			9-13	9-15	9-16						
12-1	12-2	12-3									
12-4	12	12-6									
12-7	12-8	12-9									

Map Number 13  
Aug 12, 2008

Interstate  
Roads with address range data  
Non E911 roads

N

\_\_\_\_\_




- Map Number 13  
Aug 12, 2008
- 





# Waterville


8-1	8-2	8-3	9-1	9-2	9-3	9-4
			9-5	9-6	9-7	9-8
8-4	8-5g	8-6	9-9	9-10	9-11	9-12
8-7	8-8	8-9	9-13	9-14	9-15	9-16
12-1	12-2	12-3		13-2	13-3	13-4
			13-5	13-6	13-7	13-8
12-4	12-512	12-6	13-9	13-10	13-11	13-12
12-7	12-8	12-9	13-13	13-14	13-15	13-16

-  Interstate
-  Roads with address range data
-  Non E911 roads

Map Number 13-1  
Aug 12, 2008







# Waterville

9-13	9-14	9-15	9-16
13-1		13-3	13-4
13-5	13-6	13-7	13-8
13-9	13-10	13-11	13-12
13-13	13-14	13-15	13-16

- Interstate
- Roads with address range data
- Non E911 roads

Map Number 13-2  
Aug 12, 2008







# Waterville

8-1	8-2	8-3	9-1	9-2	9-3	9-4
8-4	8-5	8-6	9-5	9-6	9-7	9-8
8-7	8-8	8-9	9-9	9-10	9-11	9-12
12-1	12-2	12-3	9-13	9-14	9-15	9-16
12-4	12-5	12-6	13-1	13-2	13-3	13-4
12-7	12-8	12-9	13-5	13-6	13-7	13-8
			13-9	13-10	13-11	13-12
			13-13	13-14	13-15	13-16

- Interstate
- Roads with address range data
- Non E911 roads

Map Number 13-5  
Aug 12, 2008





**E 9-1-1 Map Book Index List  
Waterville, Maine**

Road Name	From	To	Page(s)	Road Name	From	To	Page(s)	Road Name	From	To	Page(s)	Road Name	From	To	Page(s)
Abbott St	3	22	4, 4-6, 4-7	Birch St	2	12	4, 4-10	Canabas Ave	3	17	4, 4-3, 4-7	Cherry Hill Dr	1	5	6, 6-11
Abbott St	28	34	4, 4-6	Bixler Dr	0	0	3, 3-3, 3-7	Canabas Ave	21	33	4, 4-3	Cherry Hill Dr	6	24	6, 6-11, 6-7
Abenaki Rd	0	0	9, 9-3, 9-4	Blue Jay Way	3	7	2, 2-10, 2-13, 2-9	Carey Ct	1	2	7, 7-10	Cherry Hill Dr	26	39	6, 6-7
Airport Rd	0	0	6, 6-9	Boothby St	5	13	7, 7-5	Carey Ln	3	6	7, 7-10	Cherry Hill Ter	1	26	6, 6-7
Airport Rd	15	30	6, 6-9	Boothby St	14	22	7, 7-1, 7-5	Carey Ln	7	44	7, 7-10, 7-13, 7-14, 7-9	Cherry Hill Ter	28	32	6, 6-7
Airport Rd	33	82	6, 6-13, 6-9	Boutelle Ave	5	15	4, 4-10	Carle St	2	2	6, 6-12	Chesley Dr	4	5	9, 9-13, 9-9
Airport Rd	120	131	5, 5-16, 6, 6-13, 8, 8-3	Boutelle Ave	16	19	4, 4-10	Carrean St	3	17	7, 7-13, 7-14	Clark St	1	12	7, 7-13
Alden St	11	18	4, 4-10	Boutelle Ave	20	47	4, 4-10, 4-9	Carroll St	1	4	4, 4-14, 7, 7-2	Clark St	14	15	7, 7-13
Alden St	19	26	4, 4-10	Boutelle Ave	48	62	4, 4-9	Carter Memorial Dr	0	0	6, 6-16, 9, 9-4, 9-8	Clearview Ave	1	4	6, 6-8
Allen St	0	0	2, 2-16, 4, 4-4	Boutelle Ave	71	71	4, 4-9	Carver St	1	20	6, 6-15	Clearview Ave	5	28	6, 6-8
Allen St	1	4	2, 2-16	Bowie Ln	0	0	6, 6-6	Carver St	24	96	6, 6-15	Cleveland Pl	7	16	6, 6-1
Allen St	5	6	2, 2-16	Bowie Ln	1	10	6, 6-6	Carver St	100	102	6, 6-15	Colby Cir	1	15	4, 4-15
Ames Dr	0	0	9, 9-13	Bowie Ln	11	20	6, 6-6	Carver St	108	114	6, 6-15	Colby St	0	0	4, 4-10, 4-11, 4-14, 4-15
Ann St	1	14	7, 7-13, 7-9	Brackett Pl	1	2	7, 7-14	Carver St	108	114	6, 6-15	Colby St	18	19	4, 4-11, 4-15
Ann St	15	55	7, 7-13	Brescia Ct	3	11	3, 3-16, 6, 6-4	Carver St	126	136	6, 6-11, 6-15	Colin Dr	1	8	6, 6-7
Appleton St	0	0	7, 7-2	Brigham St	0	0	6, 6-11, 6-12	Carver St	143	148	6, 6-11	College Ave	0	0	4, 4-10, 4-11, 4-14, 4-3, 4-4
Appleton St	3	5	7, 7-2	Brigham St	1	4	6, 6-11	Carver St	157	157	6, 6-11	College Ave	1	9	7, 7-2
Appleton St	10	15	7, 7-2	Brigham St	28	32	6, 6-12	Carver St	167	172	6, 6-11	College Ave	11	24	4, 4-14, 7, 7-2
Armory Rd	1	46	4, 4-2	Brightwood St	1	11	4, 4-13	Carver St	173	184	6, 6-11	College Ave	26	40	4, 4-14
Armory Rd	67	87	4, 4-1, 4-2	Britt St	2	6	4, 4-4	Cedar St	3	7	6, 6-4, 6-8, 7, 7-1	College Ave	42	44	4, 4-14
Ash St	5	8	4, 4-11	Broad St	2	6	6, 6-4	Celtics Dr	95	103	13, 13-1	College Ave	54	54	4, 4-11
Ash St	9	25	4, 4-10, 4-11	Broad St	8	14	6, 6-4	Celtics Dr	95	106	13, 13-1	College Ave	55	68	4, 4-11
Ashley Ter	1	5	2, 2-9	Broadway St	3	18	4, 4-3, 4-4	Center Pl	1	2	7, 7-2	College Ave	70	77	4, 4-11
Aubrey St	3	9	6, 6-3, 6-4	Bronze Pl	1	1	7, 7-6	Center St	1	12	7, 7-2	College Ave	81	87	4, 4-11
Autumn Ct	1	3	7, 7-10	Brook St	6	9	4, 4-10	Center St	11	14	7, 7-2	College Ave	86	91	4, 4-11, 4-7
Autumn St	3	4	7, 7-10	Brook St	11	23	4, 4-10	Center St	15	20	7, 7-2	College Ave	92	105	4, 4-7
Autumn St	5	13	7, 7-10, 7-6	Brooklyn Ave	0	0	6, 6-4	Central Ave	2	9	4, 4-7	College Ave	96	100	4, 4-7
Averill Ter	3	7	3, 3-16	Brooklyn Ave	1	12	7, 7-1	Central Ave	18	34	4, 4-3, 4-7	College Ave	102	110	4, 4-7
Averill Ter	9	15	3, 3-16	Brooklyn Ave	14	24	7, 7-1	Central Ave	35	49	4, 4-3	College Ave	111	113	4, 4-7
Averill Ter	17	21	3, 3-16	Brooklyn Ave	26	33	6, 6-4, 7, 7-1	Central Ave	54	58	4, 4-3	College Ave	114	117	4, 4-7
Averill Ter	26	35	3, 3-15, 3-16	Bruins Dr	107	115	13, 13-1	Central Ave	61	64	4, 4-3	College Ave	116	118	4, 4-7
Aviation Way	3	3	6, 6-10, 6-9	Bruins Dr	110	116	13, 13-1	Central Ave	70	72	4, 4-3	College Ave	116	118	4, 4-7
Bacon St	0	0	4, 4-3	Buffy Ln	1	1	8, 8-5	Central Ave	74	77	2, 2-15, 4, 4-3	College Ave	120	125	4, 4-7
Bacon St	9	9	4, 4-3, 4-7	Burleigh St	2	32	7, 7-1, 7-5	Century Dr	1	4	6, 6-10, 6-6	College Ave	126	129	4, 4-7
Barnet Ave	2	16	6, 6-12	Burleigh St	34	38	7, 7-1	Chaplin St	0	0	4, 4-14	College Ave	131	140	4, 4-7
Barnet Ave	17	39	6, 6-11, 6-12, 6-7	Burleigh St	39	56	7, 7-1	Chaplin St	8	11	4, 4-14	College Ave	139	146	4, 4-3, 4-7
Bartlett St	1	18	7, 7-1	Burleigh St	58	66	4, 4-13, 7, 7-1	Chaplin St	17	21	4, 4-14	College Ave	145	147	4, 4-3
Begin St	4	19	2, 2-16	Burrill St	5	10	6, 6-12	Charland Ter	5	9	3, 3-16, 6, 6-4	College Ave	148	155	4, 4-3
Bell St	5	14	4, 4-3, 4-4	Butler Ct	3	12	4, 4-10, 4-14	Charland Ter	11	11	3, 3-16	College Ave	157	159	4, 4-3
Belmont Ave	5	16	7, 7-6	Campground Rd	0	0	9, 9-13	Chase Ave	2	14	6, 6-3, 6-4	College Ave	160	162	4, 4-3
Big Sky Ln	1	4	1, 1-8, 3, 3-2	Campus Dr	0	0	3, 3-3, 3-6, 3-7	Chase Ave	29	50	6, 6-3	College Ave	166	166	4, 4-3



# **E 9-1-1 Map Book Index List Waterville, Maine**

Road Name	From	To	Page(s)
College Ave	168	172 4, 4-3	
College Ave	174	177 4, 4-4	
College Ave	179	184 4, 4-4	
College Ave	185	199 2, 2-16, 4, 4-4	
College Ave	201	209 2, 2-16	
College Ave	210	223 2, 2-16	
College Ave	222	232 2, 2-16	
College Ave	234	242 2, 2-12, 2-16	
Collette St	1	20 6, 6-12, 6-16	
Collette St	24	34 6, 6-16	
Collins St	1	1 4, 4-3	
Collins St	6	9 4, 4-3	
Collins St	11	18 4, 4-3, 4-4	
Colonial St	4	8 4, 4-10, 4-14	
Colonial St	10	17 4, 4-14	
Colonial St	18	22 4, 4-14	
Columbia Rd	1	5 4, 4-7	
Columbia Rd	15	27 4, 4-7	
Columbia Rd	31	42 4, 4-6, 4-7	
Common St	1	28 7, 7-6	
Concourse E	0	0 7, 7-2	
Concourse E	5	110 7, 7-2, 7-6	
Concourse W	10	110 7, 7-2, 7-6	
Cool St	0	0 6, 6-12	
Cool St	1	9 7, 7-5	
Cool St	11	25 7, 7-5	
Cool St	36	36 7, 7-5	
Cool St	42	46 6, 6-12, 6-8, 7, 7-5	
Cool St	47	53 6, 6-12	
Cool St	52	57 6, 6-12	
Cool St	60	60 6, 6-12	
Cool St	70	82 6, 6-12	
Cool St	89	115 6, 6-12	
Cool St	116	119 6, 6-12	
Coolidge St	2	6 6, 6-1, 6-2	
Corvette Dr	70	71 13, 13-1	
Corvette Dr	72	72 13, 13-1	
Corvette Dr	1001	1003 13, 13-1	
Cottage St	2	2 4, 4-4	
Cotter Dr	0	0 3, 3-11, 3-7	
Country Ct	1	2 1, 1-9	

Road Name	From	To	Page(s)
Country Way	0	0 1, 1-9	
Country Way	1	4 1, 1-9, 2, 2-13, 2-9	
Country Way	3	11 1, 1-9	
County Rd	95	108 1, 1-5	
County Rd	109	224 1, 1-5	
County Rd	229	248 1, 1-5, 1-8	
County Rd	249	250 1, 1-8, 1-9, 3, 3-3, 3-4, 3-8	
Couture Way	1	9 2, 2-9	
Crawford St	13	24 4, 4-3, 4-7	
Crescent St	4	67 4, 4-3	
Crestwood Dr	12	36 9, 9-10, 9-6	
Crommett St	6	12 7, 7-5	
Crossway St	4	4 2, 2-12, 2-16	
Dalton St	2	12 7, 7-1, 7-2	
Dalton St	13	18 7, 7-1	
Daltrey Ln	1	10 6, 6-6	
David Ter	1	1 6, 6-4, 6-8	
Day Ct	2	2 6, 6-12, 7, 7-13, 7-9	
Deeb St	1	3 7, 7-2	
Deerfield Ln	7	8 9, 9-10, 9-13, 9-14	
Dennis Ct	2	12 7, 7-13, 7-14	
Doctor's Office Dr	0	0 6, 6-2, 6-6	
Donald St	2	25 4, 4-6, 4-7	
Drummond Ave	0	0 2, 2-12, 2-15	
Drummond Ave	2	4 4, 4-10	
Drummond Ave	14	16 4, 4-10, 4-6	
Drummond Ave	17	58 4, 4-6	
Drummond Ave	55	59 4, 4-2, 4-6	
Drummond Ave	63	85 4, 4-2, 4-3	
Drummond Ave	87	120 2, 2-15, 4, 4-3	
Drummond Ave	122	130 2, 2-15	
Drummond Ave	141	160 2, 2-12, 2-15, 2-16	
Drummond Ave	164	164 2, 2-12	
Dunbar Ct	1	11 4, 4-14	
Dunton Ct	1	7 7, 7-6	
Dusty Ln	2	4 13, 13-2	
Dylan Cir	0	0 6, 6-6	
Dylan Cir	1	16 6, 6-6	
Dylan Cir	17	22 6, 6-6	
Eaglewood Dr	1	15 9, 9-10, 9-14, 9-15	
Eastern Ave	0	0 4, 4-4, 4-7	

Road Name	From	To	Page(s)
Eastern Ave	4	14 4, 4-7	
Eastern Ave	24	30 4, 4-3, 4-4, 4-7	
Eastern Ave	76	86 2, 2-16, 4, 4-4	
Eaton Dr	1	24 6, 6-11, 6-7	
Edgemont Ave	4	30 4, 4-13	
Edgemont Ave	27	42 4, 4-13	
Edgemont Ave	43	54 4, 4-13	
Edgemont Ave	53	68 4, 4-13	
Edgewood St	1	1 6, 6-4	
Edgewood St	5	22 6, 6-4	
Edwards St	3	29 4, 4-10	
Eight Rod Rd	40	72 8, 8-9	
Eight Rod Rd	73	599 12, 12-2, 12-3, 12-5, 8, 8-9	
Elm Ct	1	5 7, 7-6	
Elm Ct	7	11 7, 7-6	
Elm Plz	10	180 4, 4-1, 4-5	
Elm St	0	0 7, 7-2, 7-6	
Elm St	2	24 7, 7-6	
Elm St	25	35 7, 7-6	
Elm St	37	42 7, 7-6	
Elm St	43	49 7, 7-6	
Elm St	50	55 7, 7-2, 7-6	
Elm St	58	67 7, 7-2	
Elm St	73	88 7, 7-2	
Elm St	90	92 7, 7-2	
Elm St	96	100 7, 7-2	
Elm Ter	1	5 7, 7-2	
Elmhurst St	5	22 6, 6-4	
Elmwood Ave	3	17 4, 4-13, 4-14	
Elmwood Ave	19	41 4, 4-13	
Essex Rd	1	1 4, 4-13	
Eustis Pkwy	7	48 4, 4-10, 4-5, 4-9	
Eustis Pkwy	50	67 3, 3-8, 4, 4-5	
Evergreen Dr	102	420 6, 6-14, 6-15	
Fairmont St	3	9 4, 4-13	
Fairview St	0	0 6, 6-8	
Falcon Pl	3	8 4, 4-3	
First Park Dr	0	0 5, 5-12, 5-8	
First Rangeway	0	0 3, 3-16, 6, 6-11, 6-7	
First Rangeway	1	1 6, 6-11	
First Rangeway	10	16 6, 6-11	

Road Name	From	To	Page(s)
First Rangeway	19	33 6, 6-11, 6-7	
First Rangeway	32	38 6, 6-7	
First Rangeway	55	55 6, 6-7	
First Rangeway	63	69 6, 6-7	
First Rangeway	72	104 6, 6-7, 6-8	
First Rangeway	99	99 6, 6-4, 6-8	
First Rangeway	109	114 6, 6-4	
First Rangeway	120	120 6, 6-4	
First Rangeway	124	133 6, 6-4	
First Rangeway	136	139 6, 6-4	
First Rangeway	143	151 6, 6-4	
First Rangeway	152	158 6, 6-4	
First Rangeway	160	164 3, 3-16, 6, 6-4	
First Rangeway	166	169 3, 3-16	
Ford Dr	61	64 13, 13-1	
Ford Dr	65	69 13, 13-1	
Forest Park	2	28 6, 6-12, 6-7, 6-8	
Forest Park	29	36 6, 6-12	
Foster Ct	1	1 7, 7-1, 7-5	
Francis St	2	4 6, 6-8, 7, 7-5	
Francis St	10	30 6, 6-4, 6-8	
Francis St	34	38 6, 6-4	
Francis St	39	71 6, 6-4	
Franklin Dr	0	0 2, 2-12	
Franklin St	1	4 6, 6-16	
Franklin St	3	40 6, 6-15, 6-16	
Front Ct	3	8 4, 4-14	
Front Pl	2	6 4, 4-14, 7, 7-2	
Front St	0	0 4, 4-14, 7, 7-2, 7-6	
Front St	11	30 7, 7-6	
Front St	31	46 7, 7-2, 7-6	
Front St	52	60 7, 7-2	
Front St	74	74 7, 7-2	
Front St	80	92 7, 7-2	
Front St	94	94 4, 4-14, 7, 7-2	
Front St	98	98 4, 4-14	
Garden Rd	0	0 3, 3-2	
George Edward Dr	0	0 13, 13-1, 13-2	
George Edward Dr	1	1 13, 13-1	
Getchell St	3	9 4, 4-14	



**E 9-1-1 Map Book Index List  
Waterville, Maine**

Road Name	From	To	Page(s)	Road Name	From	To	Page(s)	Road Name	From	To	Page(s)	Road Name	From	To	Page(s)
Gilbert St	1	22	6, 6-15	Haley Way	1	10	1, 1-9	Industrial Rd	76	76	2, 2-11, 2-15	Kennedy	435	465	6, 6-5
Gilman St	6	14	7, 7-2	Hamlin Rd	0	0	9, 9-14	Jackson St	5	5	6, 6-5	Memorial Dr			
Gilman St	9	20	7, 7-1, 7-2	Harding Way	1	2	7, 7-5	Jacob Dr	0	0	13, 13-1	Kennedy	470	475	6, 6-5
Gilman St	21	28	7, 7-1	Harold St	3	15	4, 4-3	Jacob Dr	117	119	13, 13-1	Memorial Dr			
Gilman St	24	24	7, 7-1	Harris St	1	1	4, 4-13, 4-14	Jefferson St	2	5	6, 6-5	Kennedy	485	500	5, 5-12
Gilman St	31	32	4, 4-13, 7, 7-1	Hart Ridge Dr	4	12	13, 13-1	Jenness St	0	0	4, 4-10	Memorial Dr			
Gilman St	34	34	4, 4-13	Hathaway St	0	0	7, 7-2	Jewells Way	1	1	6, 6-11, 6-15	Kennedy	510	510	5, 5-12
Gilmore St	1	3	7, 7-9	Hathaway St	2	13	7, 7-2	Jfk Plz	10	190	6, 6-12, 6-16	Memorial Dr			
Gilmore St	5	9	7, 7-9	Hazelwood Ave	3	11	4, 4-7	John Ave	3	9	9, 9-4	Kimball St	3	11	7, 7-9
Gingerbread Ln	1	1	7, 7-9	Hazelwood Ave	12	20	4, 4-7	John Ave	8	39	9, 9-3, 9-4	King Ct	1	6	7, 7-13
Glen Ave	4	9	4, 4-13	Hazelwood Ave	21	31	4, 4-3, 4-7	John Ave	38	50	6, 6-15, 9, 9-3	King St	3	22	7, 7-13, 7-14
Glen Ave	11	26	3, 3-16, 4, 4-13	Hazelwood Ave	28	30	4, 4-2, 4-3	John Ave	52	58	6, 6-15	King St	27	54	7, 7-10, 7-13, 7-9
Glidden St	3	15	6, 6-12	Healey Ct	1	2	7, 7-10, 7-6	John Ave	60	64	6, 6-15	Kmd Plz	3	13	6, 6-10
Gold St	6	14	7, 7-10	Heath St	1	6	7, 7-1	Johnson Hts	4	30	4, 4-10, 4-9	Labbe St	1	2	7, 7-14
Gold St	18	19	7, 7-10, 7-9	Heath St	8	10	7, 7-1	Johnson Hts	31	56	4, 4-9	Lafayette St	7	31	4, 4-9
Gold St	20	24	7, 7-9	Heather Dr	73	76	13, 13-1	Johnson Hts	57	85	4, 4-5, 4-9	Lafleur Rd	1	7	6, 6-13, 9, 9-1
Gold St	23	30	7, 7-9	High St	3	23	4, 4-10, 4-11	Junction Rd	0	0	12, 12-5, 12-8	Lafleur Road Ext	4	6	9, 9-1
Gold St	34	45	7, 7-9	High St	24	33	4, 4-10	Kelsey St	1	31	4, 4-10	Lantern Ln	1	6	4, 4-9
Gray Ave	2	7	7, 7-10, 7-9	High St	41	77	4, 4-10, 4-6	Kennebec St	0	0	7, 7-6	Lawrence St	2	11	7, 7-1
Gray St	1	18	7, 7-10	Highland Ave	0	0	6, 6-4, 7, 7-1	Kennebec St	7	8	7, 7-6	Leighton St	1	10	7, 7-2
Gray St	19	24	7, 7-10	Highland Ave	1	5	3, 3-16	Kennebec St	9	23	7, 7-6	Leonard Way	0	0	3, 3-10, 3-6
Gray St	27	29	7, 7-10, 7-9	Highland Ave	7	9	3, 3-16, 6, 6-4	Kennedy	0	0	5, 5-12, 6, 6-12, 6-16, 6-5, 6-9	Libby Ct	5	14	7, 7-10
Green St	26	26	7, 7-6	Highland Ave	11	15	6, 6-4	Memorial Dr	1	1	6, 6-12, 6-16	Lincoln St	419	425	6, 6-2, 6-3
Green St	28	36	7, 7-6	Highland Ave	19	21	7, 7-1	Kennedy				Lincoln St	426	520	6, 6-2
Greenwood St	3	18	4, 4-3	Highland Ave	23	27	7, 7-1	Memorial Dr				Lincoln St	561	561	6, 6-2, 6-6
Greenwood St	19	30	2, 2-15, 4, 4-3	Highland Ave	29	32	7, 7-1	Memorial Dr				Lincoln St	563	900	6, 6-5, 6-6
Greylock Rd	2	5	4, 4-13	Highland Ave	33	37	7, 7-1	Kennedy	25	65	6, 6-12	Lincoln Woods Ln	1	16	6, 6-2, 6-6
Gritty Ln	2	4	7, 7-5	Highwood St	7	14	4, 4-3	Memorial Dr	69	83	6, 6-12	Linden St	1	8	4, 4-7
Grouse Ln	0	0	4, 4-13	Highwood St	16	18	4, 4-3	Kennedy	84	100	6, 6-11, 6-12	Lloyd Rd	6	6	3, 3-16
Grouse Ln	1	10	3, 3-16, 4, 4-13	Hillcrest St	2	10	4, 4-9	Memorial Dr				Lloyd Rd	7	12	3, 3-16
Grove Ct	2	5	7, 7-13	Hillcrest St	17	17	4, 4-9	Kennedy	104	140	6, 6-11	Lloyd Rd	13	18	3, 3-16
Grove St	0	0	7, 7-13	Hillcrest St	20	20	4, 4-9	Memorial Dr				Lloyd Rd	20	23	3, 3-12, 3-16
Grove St	5	12	7, 7-13	Hillhouse Dr	0	0	3, 3-7	Kennedy	143	146	6, 6-11	Lockwood Ave	0	0	7, 7-6
Grove St	14	20	7, 7-13	Hillside Ave	11	27	4, 4-10, 4-14	Memorial Dr				Louise Ave	0	0	6, 6-15, 9, 9-3
Grove St	19	26	7, 7-13	Horizon Dr	5	7	2, 2-9	Kennedy	155	180	6, 6-11	Louise Ave	11	33	9, 9-3, 9-4
Grove St	55	55	7, 7-13	Hughey St	67	115	6, 6-11, 6-12	Memorial Dr	220	270	6, 6-10, 6-11	Louise Ave	40	68	9, 9-3
Grove St	61	79	6, 6-16, 7, 7-13	I-95	0	0	12, 12-2, 12-5, 12-8, 2, 2-10, 2-11, 2-13, 2-14, 3, 3-2, 3-3, 3-4, 3-6, 4, 4-1, 5, 5-12, 5-16, 6, 6-1, 6-5, 6-9, 8, 8-3, 8-5, 8-6, 8-8	Kennedy	271	415	6, 6-10	Lowell St	1	11	6, 6-12
Grove St	81	81	6, 6-16					Memorial Dr				Lublow Ct	4	6	4, 4-14
Gurney Rd	1	3	13, 13-1, 13-2					Kennedy	410	410	6, 6-10, 6-9	Lynn St	4	5	6, 6-12
Haines Ct	2	2	7, 7-2					Memorial Dr				Mae Ter	3	6	6, 6-4, 7, 7-1
Halde St	3	17	7, 7-13					Kennedy	420	425	6, 6-5, 6-9	Mae Ter	16	20	7, 7-1
				Industrial Rd	3	70	2, 2-14, 2-15, 4, 4-2	Memorial Dr				Main Pl	2	6	4, 4-14
												Main St	0	0	2, 2-13, 4, 4-1, 4-10,



# **E 9-1-1 Map Book Index List Waterville, Maine**

Road Name	From	To	Page(s)	Road Name	From	To	Page(s)	Road Name	From	To	Page(s)	Road Name	From	To	Page(s)
			4-14, 7, 7-6	Martin Ave	12	19	6, 6-3, 6-7	Middle St	1	6	7, 7-2	North St	54	68	4, 4-13
Main St	8	33	7, 7-6	Mathews Ave	2	22	6, 6-8, 7, 7-5	Middle St	10	10	4, 4-14, 7, 7-2	North St	70	73	4, 4-13
Main St	44	57	7, 7-6	Mathews Ave	24	35	6, 6-8	Mitchell Rd	6	6	8, 8-6, 8-9, 9, 9-5	North St	74	80	4, 4-13
Main St	62	123	7, 7-2, 7-6	Mathews Ave	38	74	6, 6-7, 6-8	Montcalm St	1	34	2, 2-15, 2-16	North St	82	87	4, 4-13
Main St	129	175	7, 7-2	Maura Ct	3	10	3, 3-16, 6, 6-4	Moody St	1	8	6, 6-12	North St	89	120	4, 4-13, 4-9
Main St	177	182	7, 7-2	May St	0	0	4, 4-10, 4-6	Moody St	9	34	6, 6-12	North St	115	145	4, 4-9
Main St	183	193	7, 7-2	May St	4	10	4, 4-10	Moor St	3	20	7, 7-13	North St	124	124	4, 4-9
Main St	197	205	7, 7-2	May St	20	20	4, 4-6	Morgan St	3	22	6, 6-15	North St	149	149	3, 3-8
Main St	208	224	4, 4-14, 7, 7-2	May St	25	28	4, 4-6	Morrill Ave	3	13	4, 4-14	North St	151	151	3, 3-8
Main St	225	226	4, 4-14	May St	31	36	4, 4-6, 4-7	Morrill Ave	14	25	4, 4-13, 4-14	Noyes Ave	3	8	4, 4-13, 7, 7-1
Main St	229	238	4, 4-14	May St	37	51	4, 4-7	Morrill Ave	29	41	4, 4-13	Nudd St	1	4	7, 7-1, 7-5
Main St	240	242	4, 4-14	Mayflower Hill Dr	0	0	3, 3-11, 3-16, 3-3, 3-4, 3-7, 3-8	Morrill Ave	40	43	4, 4-13	Nudd St	7	8	7, 7-1
Main St	250	255	4, 4-14	Mayflower Hill Dr	2	2	4, 4-13	Morrison Ave	1	6	7, 7-1	Nudd St	10	18	7, 7-1
Main St	254	254	4, 4-14	Mayflower Hill Dr	44	46	4, 4-13	Mountain Farm Rd	1	5	1, 1-6	Oak Knoll Dr	3	12	6, 6-4
Main St	256	260	4, 4-14	Mayflower Hill Dr	50	55	4, 4-13	Mt Merici Ave	3	5	3, 3-15	Oak St	0	0	4, 4-10
Main St	262	272	4, 4-10, 4-14	Mayflower Hill Dr	56	59	4, 4-13	Mt Merici Ave	7	7	3, 3-15	Oak St	4	24	4, 4-10, 4-11
Main St	273	280	4, 4-10	Mayflower Hill Dr	60	65	4, 4-13	Mt Pleasant St	1	18	2, 2-16	Oak St	21	28	4, 4-10
Main St	281	282	4, 4-10	Mayflower Hill Dr	67	71	3, 3-16, 4, 4-13	Mulberry Ln	1	85	6, 6-15	Oak St	36	62	4, 4-10
Main St	287	290	4, 4-10	Mayflower Hill Dr	73	76	3, 3-16	Mulberry Ln	86	91	6, 6-15	Oak St	63	70	4, 4-10
Main St	291	298	4, 4-10	Mayflower Hill Dr	75	80	3, 3-16	Mustang Dr	0	0	13, 13-1	Oakdale St	3	11	4, 4-13
Main St	299	304	4, 4-10	Mayflower Hill Dr	85	107	3, 3-16	Myrtle St	4	12	4, 4-7	Oakland Ct	1	1	6, 6-8
Main St	305	316	4, 4-10, 4-6	Mayflower Hill Dr	110	122	3, 3-15, 3-16	Mystic St	11	11	4, 4-3	Oakland Pl	2	2	6, 6-8
Main St	319	347	4, 4-1, 4-5, 4-6	Mayflower Hill Dr	126	400	3, 3-11, 3-15	N Riverside Dr	2	4	4, 4-13	Oakland St	3	26	6, 6-8, 7, 7-5
Main St	364	366	4, 4-1	Merrill St	3	4	4, 4-13	N Riverside Dr	8	16	4, 4-13	Oakland St	32	37	6, 6-8
Main St	375	376	4, 4-1	Merrill St	7	11	4, 4-13	N Riverside Dr	18	31	3, 3-12, 3-16, 4, 4-13	Oakland St	39	62	6, 6-8
Main St	388	394	2, 2-13	Merrill St	13	23	3, 3-16, 4, 4-13	N Second	28	48	5, 5-8, 6, 6-5	Oakland St	63	99	6, 6-8
Main St	396	419	2, 2-13, 2-9	Merryfield Ave	1	25	6, 6-12	Rangeway Rd	50	149	6, 6-5	Opportunity Way	1	7	7, 7-5
Main St	426	436	2, 2-9	Merryfield Ave	27	40	6, 6-12	N Second	50	149	6, 6-5	Ovila Dr	6	8	9, 9-10, 9-14
Main St	438	444	1, 1-6, 2, 2-9	Merryfield Ave	45	50	6, 6-12	Rangeway Rd	0	0	6, 6-12	Oxford St	4	20	7, 7-6
Main St	448	461	1, 1-6	Merryfield Ave	54	71	6, 6-11, 6-12	Nelson St	11	17	6, 6-15	Pare St	0	0	7, 7-13
Main St	464	470	1, 1-3, 1-6	Merryfield Ave	75	103	6, 6-11	Nelson St	18	20	6, 6-15	Pare St	4	18	7, 7-13
Maple St	8	18	4, 4-10, 4-11	Merryfield Ave	111	138	6, 6-11	Nelson St	31	33	6, 6-15, 6-16	Paris St	2	29	7, 7-13
Maple St	19	24	4, 4-10	Messalonskee Ave	0	0	7, 7-1	Nelson St	59	59	6, 6-12, 6-16	Park Pl	2	13	7, 7-2
Maple St	25	38	4, 4-10	Messalonskee Ave	3	8	7, 7-5	Newland Ave	3	8	4, 4-13, 7, 7-1	Park St	1	5	7, 7-2
Marriner Dr	0	0	3, 3-6	Messalonskee Ave	5	23	7, 7-1, 7-5	Nicole Dr	3	10	9, 9-14	Park St	11	18	7, 7-2
Marston Rd	1	6	3, 3-2, 3-6	Messalonskee Ave	42	42	4, 4-13, 7, 7-1	Norman Ave	4	4	9, 9-3	Patricia Ter	1	43	6, 6-15, 9, 9-3, 9-4
Marston Rd	7	82	3, 3-2	Michael Ln	2	3	7, 7-9	Norman Ave	8	15	9, 9-3	Patriots Dr	83	91	13, 13-1
Marston Rd	83	110	1, 1-8, 3, 3-2	Middle St	0	0	4, 4-14	North St	0	0	3, 3-8, 4, 4-13, 4-14, 4-5, 4-9	Patriots Dr	86	94	13, 13-1
Marston Rd	124	157	1, 1-5, 1-8					North St	14	14	4, 4-14	Paul Ave	1	9	9, 9-3
Martin Ave	1	5	6, 6-3					North St	19	30	4, 4-14	Pearl St	0	0	7, 7-5
Martin Ave	7	11	6, 6-3									Pearl St	6	16	7, 7-5



# **E 9-1-1 Map Book Index List Waterville, Maine**

Road Name	From	To	Page(s)
Penny Ln	1	11	2, 2-10, 2-13, 2-14
Percival Ct	10	16	7, 7-2, 7-6
Philbrook St	0	0	6, 6-12
Pico Ter	1	6	7, 7-2
Pine St	4	8	7, 7-13
Pine St	10	18	7, 7-13
Pine St	20	22	7, 7-13
Pine St	24	24	7, 7-13
Piper Way	2	2	6, 6-9
Pleasant Ct	1	8	7, 7-2
Pleasant Hill Dr	1	4	2, 2-10, 2-9
Pleasant Hill Dr	6	6	2, 2-10
Pleasant Hill Dr	10	25	2, 2-10, 2-13, 2-14
Pleasant Hill Dr	33	56	2, 2-13
Pleasant Hill Dr	35	58	2, 2-13
Pleasant Pl	3	15	4, 4-14, 7, 7-2
Pleasant St	0	0	7, 7-2
Pleasant St	2	2	7, 7-5
Pleasant St	5	23	7, 7-2, 7-5, 7-6
Pleasant St	24	27	7, 7-2
Pleasant St	26	34	7, 7-2
Pleasant St	35	40	7, 7-2
Pleasant St	41	46	7, 7-2
Pleasant St	48	55	7, 7-2
Pleasant St	54	61	7, 7-2
Pleasant St	67	80	4, 4-14, 7, 7-2
Pleasant St	81	92	4, 4-14
Pleasant St	94	110	4, 4-14
Pleasantdale Ave	2	24	4, 4-13, 4-14, 4-9
Pleasantdale Ave	25	57	4, 4-9
Pomerleau Ct	1	1	4, 4-10
Pond Dr	0	0	3, 3-6, 3-7
Poolers Park Way	1	1	7, 7-13
Post Office Sq	1	1	7, 7-2
Poulin Way	0	0	6, 6-16
Pray Ave	4	8	3, 3-16, 4, 4-13, 6, 6-4
Preble St	1	1	2, 2-16
Preston St	1	24	7, 7-9
Prospect St	0	0	4, 4-9
Prospect St	4	14	4, 4-10
Prospect St	13	37	4, 4-10, 4-9

Road Name	From	To	Page(s)
Prospect St	41	41	4, 4-9
Punky Ln	1	22	13, 13-1
Purington St	1	2	6, 6-8
Quarry Rd	9	34	3, 3-4, 3-8
Queens Way	1	4	7, 7-1
Railroad Sq	10	17	4, 4-14
Red Sox Dr	77	79	13, 13-1
Red Sox Dr	80	82	13, 13-1
Reddington St	3	20	7, 7-10
Reddington St	19	28	7, 7-10
Reddington St	33	47	7, 7-10, 7-5, 7-6
Reservoir St	1	7	2, 2-16
Resolution Rd	0	0	2, 2-15
Rice Rips Rd	197	203	3, 3-6
Rice Rips Rd	205	239	3, 3-6
Richardson Ct	1	7	7, 7-5
Rideout St	119	120	6, 6-15
Rideout St	127	156	6, 6-11, 6-15
Ridge Rd	3	20	2, 2-13
Ridge Rd	29	34	2, 2-13, 2-9
Ridge Rd	41	41	2, 2-9
Ridge Rd	42	54	2, 2-9
Ridge Rd	53	58	2, 2-10, 2-9
Ridge Rd	62	72	2, 2-10, 2-6
Ridgewood Ave	0	0	6, 6-15
Ridgewood Ave	1	10	6, 6-15
Riverside Ave	2	8	4, 4-13, 7, 7-1
Riverview St	1	3	4, 4-9
Riverview St	6	28	4, 4-9
Roberts Ave	4	8	3, 3-16
Roosevelt Ave	1	40	4, 4-10, 4-9
Roosevelt Ave	39	66	4, 4-9
Roosevelt Ave	68	81	4, 4-9
Rosedale St	3	25	4, 4-13
Rosemont St	0	0	4, 4-13, 4-9
Runnals Dr	0	0	3, 3-11, 3-7
Ruppert St	0	0	4, 4-5, 4-9
Ruppert St	1	1	4, 4-9
Russell St	4	11	6, 6-4
Ryan Dr	3	10	9, 9-13
S Grove St	1	18	7, 7-13

Road Name	From	To	Page(s)
Salem St	4	7	6, 6-12
Sanger Ave	0	0	4, 4-14
Sanger Ave	4	26	4, 4-14
Sanger Ave	28	31	4, 4-14
Sanger Ave	34	47	4, 4-13, 4-14
Sawtelle St	1	1	6, 6-12
Sawyer St	1	42	6, 6-11, 6-12
School St	2	22	7, 7-2, 7-6
Seavey St	1	7	4, 4-7
Seavey St	8	12	4, 4-7
Senior Dr	0	0	3, 3-10, 3-6
Sheldon Pl	4	12	7, 7-1, 7-2
Sherwin St	2	11	7, 7-10, 7-6
Sherwin St	12	16	7, 7-6
Sherwin St	18	29	7, 7-6
Shores Rd	1	76	5, 5-12, 5-16
Shores Rd	77	95	5, 5-16
Silver Pl	2	9	7, 7-6
Silver St	0	0	7, 7-9
Silver St	1	24	7, 7-6
Silver St	36	56	7, 7-6
Silver St	57	63	7, 7-6
Silver St	64	73	7, 7-6
Silver St	74	76	7, 7-6
Silver St	78	78	7, 7-6
Silver St	80	80	7, 7-6
Silver St	82	91	7, 7-5, 7-6
Silver St	88	88	7, 7-5
Silver St	93	103	7, 7-5, 7-9
Silver St	104	113	7, 7-9
Silver St	115	121	7, 7-9
Silver St	124	128	7, 7-9
Silver St	129	135	7, 7-9
Silver St	136	164	6, 6-12, 7, 7-9
Silver St	166	186	6, 6-12, 6-16
Silver Ter	1	11	7, 7-5, 7-6
Silvermount St	1	36	7, 7-13, 7-9
Silvermount St	38	40	7, 7-13
South St	2	6	7, 7-5
Spring Pl	1	4	7, 7-6
Spring St	0	0	7, 7-6, 7-7

Road Name	From	To	Page(s)
Spring St	1	1	7, 7-6
Spring St	2	4	7, 7-6
Spring St	6	14	7, 7-6
Spruce St	7	30	4, 4-11, 4-6, 4-7
Spruce St	27	38	4, 4-6
Squire St	3	12	7, 7-5
St Angela Way	1	2	3, 3-15
Stable Dr	12	16	12, 12-2, 12-4, 12-5
Sterling St	2	42	6, 6-11, 6-15, 6-16
Stone Ridge Dr	1	8	1, 1-6, 2, 2-5, 2-9
Stream View Dr	2	7	1, 1-5
Stream View Dr	8	15	1, 1-2, 1-5
Strider Ave	3	7	3, 3-16, 6, 6-4
Sturtevant St	3	16	4, 4-3, 4-7
Sturtevant St	19	25	4, 4-3
Summer St	1	12	7, 7-10, 7-6
Summer St	15	24	7, 7-10
Summer St	21	28	7, 7-10, 7-9
Summer St	29	40	7, 7-9
Summer St	42	47	7, 7-9
Summer St	49	58	7, 7-9
Summer St	55	68	7, 7-9
Summer St	65	98	7, 7-13, 7-9
Summer St	93	100	7, 7-13
Sunset Ter	3	5	4, 4-13
Sunset Ter	7	17	4, 4-13
Swan St	1	6	7, 7-10, 7-9
Tardiff St	1	15	7, 7-9
Taylor Ave	4	7	4, 4-13, 7, 7-1
Temple Ct	10	10	7, 7-2
Temple St	10	41	7, 7-2
Temple St	36	40	7, 7-2
Terry St	3	7	4, 4-3, 4-4
Thomas Dr	1	8	13, 13-5
Thrushwood Park	1	8	6, 6-12, 7, 7-9
Ticonic St	0	0	4, 4-10
Ticonic St	6	12	4, 4-10, 4-14
Ticonic St	13	20	4, 4-10
Ticonic St	22	31	4, 4-10
Ticonic St	32	37	4, 4-10
Ticonic St	36	43	4, 4-10



# **E 9-1-1 Map Book Index List Waterville, Maine**

Road Name	From	To	Page(s)	Road Name	From	To	Page(s)	Road Name	From	To	Page(s)	Road Name	From	To	Page(s)
Ticonic St	45	53	4, 4-10	W River Rd	180	180	9, 9-10	Water St	117	138	7, 7-10, 7-14	Western Ave	81	81	7, 7-5
Toward St	2	22	4, 4-10	W River Rd	235	250	9, 9-10	Water St	133	144	7, 7-14	Western Ave	82	84	7, 7-5
Trafton Rd	0	0	12, 12-5	W River Rd	262	288	9, 9-10, 9-14	Water St	145	152	7, 7-14	Western Ave	87	90	7, 7-1, 7-5
Trafton Rd	1	101	12, 12-5, 12-6, 12-9, 13, 13-9	W River Rd	290	290	9, 9-14	Water St	151	156	7, 7-13, 7-14	Western Ave	92	95	7, 7-1
Trafton Rd	229	263	12, 12-4, 12-5	W River Rd	410	436	13, 13-2, 9, 9-14	Water St	164	170	7, 7-13	Western Ave	96	103	7, 7-1
Trafton Rd	275	330	12, 12-1, 12-4	W River Rd	439	454	13, 13-2	Water St	171	180	7, 7-13	Western Ave	102	105	6, 6-4, 7, 7-1
Turner St	1	3	7, 7-13, 7-9	W River Rd	460	666	13, 13-1	Water St	179	188	7, 7-13	Western Ave	104	110	6, 6-4
Twin Tanks Rd	0	0	2, 2-10, 2-5, 2-9	W River Rd	669	679	13, 13-1	Water St	194	224	7, 7-13	Western Ave	111	123	6, 6-4
Union Pl	1	4	7, 7-2	W River Rd	670	670	13, 13-1	Water St	219	332	10, 7, 7-13, 9, 9-4	Western Ave	125	150	6, 6-4
Union St	2	8	7, 7-2	W River Rd	684	727	13, 13-1, 13-5	Water St	353	401	9, 9-4, 9-8	Western Ave	147	163	6, 6-4
Union St	9	19	7, 7-2	W River Rd	747	960	13, 13-5, 13-9	Waterville Commons Dr	2	100	4, 4-1	Western Ave	164	172	3, 3-15, 3-16, 6, 6-4
Ursula St	3	13	6, 6-3, 6-4	W River Rd	977	981	12, 12-9, 13, 13-13, 13-9	Webb Rd	0	0	8, 8-9, 9, 9-13	Western Ave	173	175	3, 3-15
Vallee Ave	1	9	7, 7-1, 7-5	Walburn Dr	1	3	8, 8-9	Webb Rd	4	5	9, 9-14	Western Ct	3	7	7, 7-6
Vaughan Ct	1	15	6, 6-6	Walnut St	2	9	4, 4-3, 4-7	Webb Rd	11	13	9, 9-13, 9-14	Westview Dr	3	10	6, 6-11
Veteran Ct	4	22	7, 7-10	Washington St	1	10	6, 6-5	Webb Rd	22	29	9, 9-13	Wilkes St	10	50	6, 6-15
Victoria Dr	1	50	13, 13-1, 13-2	Washington St	16	20	6, 6-5	Webb Rd	41	50	8, 8-9, 9, 9-13, 9-9	Wilkes St	54	55	6, 6-15
Victoria Dr	16	44	13, 13-1	Washington St	29	37	6, 6-1, 6-5	Webb Rd	75	107	8, 8-5, 8-6, 8-9	Wilkes St	57	66	6, 6-11, 6-15
Victoria Dr	23	33	13, 13-1, 9, 9-13	Washington St	39	116	6, 6-1	Webb Rd	108	117	8, 8-5	Wilkes St	67	67	6, 6-11
Vigue St	1	12	4, 4-7	Washington St	57	256	3, 3-10, 3-13, 3-14, 6, 6-1	Webber St	5	15	6, 6-12	Williams St	1	2	7, 7-9
Village Green Rd	1	17	9, 9-14	Washington St	86	102	6, 6-1	Weeks Rd	0	0	1, 1-8	Williams St	5	12	7, 7-9
Village Green Rd	19	27	9, 9-13, 9-14	Washington St	258	292	3, 3-10, 3-6	Wentworth Ct	1	6	4, 4-14	Willow St	1	2	4, 4-7
Village Green Rd	29	32	9, 9-13	Washington St	294	308	3, 3-6	West Ct	1	4	7, 7-1, 7-2	Willow St	3	6	4, 4-6, 4-7
Village Green Rd	33	65	9, 9-13	Washington St	310	336	3, 3-6	West St	0	0	7, 7-1	Wilson Park	3	9	7, 7-9
Village Green Rd	64	75	9, 9-13, 9-14	Washington St	0	0	6, 6-5, 6-9	West St	2	11	7, 7-1	Wilson St	2	6	4, 4-3
Village Green Rd	68	91	9, 9-14	Washington Street Ext	0	0	7, 7-6	West St	12	18	7, 7-1	Wilson St	8	23	4, 4-3
Violette Ave	1	19	6, 6-8, 7, 7-5	Water Ct	0	0	7, 7-6	West St	19	19	4, 4-13, 4-14, 7, 7-1	Winter St	0	0	7, 7-1
Violette Ave	20	31	6, 6-8	Water Pl	2	2	7, 7-13	West St	23	23	4, 4-14	Winter St	4	18	7, 7-2
Violette Ave	32	56	6, 6-8	Water St	0	0	7, 7-14, 7-6	West St	25	36	4, 4-14	Winter St	23	34	7, 7-1, 7-2
Violette Ave	58	75	6, 6-7, 6-8	Water St	6	11	7, 7-6	Western Ave	0	0	6, 6-4, 7, 7-1, 7-5, 7-6	Winter St	31	31	7, 7-1
Vose St	3	12	6, 6-4	Water St	10	27	7, 7-6	Western Ave	13	24	7, 7-6	Winter St	38	48	7, 7-1
Vose St	14	21	6, 6-4	Water St	18	41	7, 7-10, 7-6	Western Ave	14	18	7, 7-6	Wolf St	1	28	2, 2-15, 2-16
W River Rd	0	0	13, 13-1, 13-2, 6, 6-16	Water St	20	43	7, 7-10	Western Ave	19	32	7, 7-5, 7-6	Wyman St	2	2	6, 6-16
W River Rd	1	13	6, 6-16	Water St	47	47	7, 7-10	Western Ave	34	45	7, 7-5	Yawkey Way	3	9	1, 1-8, 1-9
W River Rd	39	45	6, 6-16, 9, 9-4	Water St	51	59	7, 7-10	Western Ave	46	53	7, 7-5	Yeaton St	1	18	6, 6-12
W River Rd	55	59	9, 9-4	Water St	61	69	7, 7-10	Western Ave	54	63	7, 7-5	Yeaton St	20	49	6, 6-11, 6-12
W River Rd	60	67	9, 9-3, 9-4	Water St	83	83	7, 7-10	Western Ave	65	72	7, 7-5	Yeaton St	53	80	6, 6-11
W River Rd	69	75	9, 9-3	Water St	97	101	7, 7-10	Western Ave	77	79	7, 7-5				
W River Rd	74	176	9, 9-10, 9-3, 9-6, 9-7	Water St	115	115	7, 7-10	Western Ave	80	80	7, 7-5				