

4-1-2012

Whitefield Maine Property Maps

Spatial Alternatives

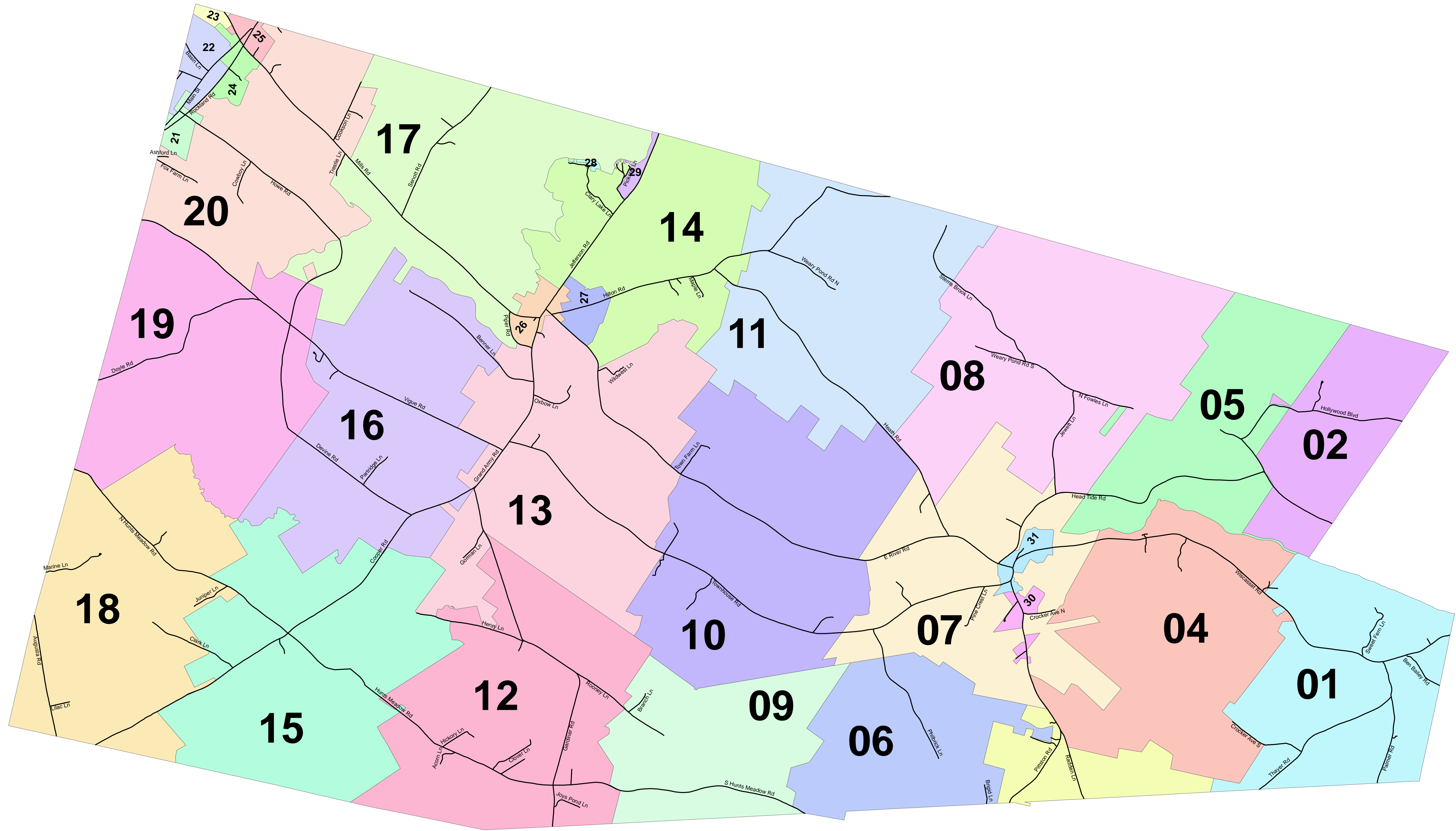
Follow this and additional works at: <https://digitalcommons.library.umaine.edu/towndocs>

 Part of the [Geography Commons](#)

Repository Citation

Spatial Alternatives, "Whitefield Maine Property Maps" (2012). *Maine Town Documents*. 6999.
<https://digitalcommons.library.umaine.edu/towndocs/6999>

This Map is brought to you for free and open access by DigitalCommons@UMaine. It has been accepted for inclusion in Maine Town Documents by an authorized administrator of DigitalCommons@UMaine. For more information, please contact um.library.technical.services@maine.edu.

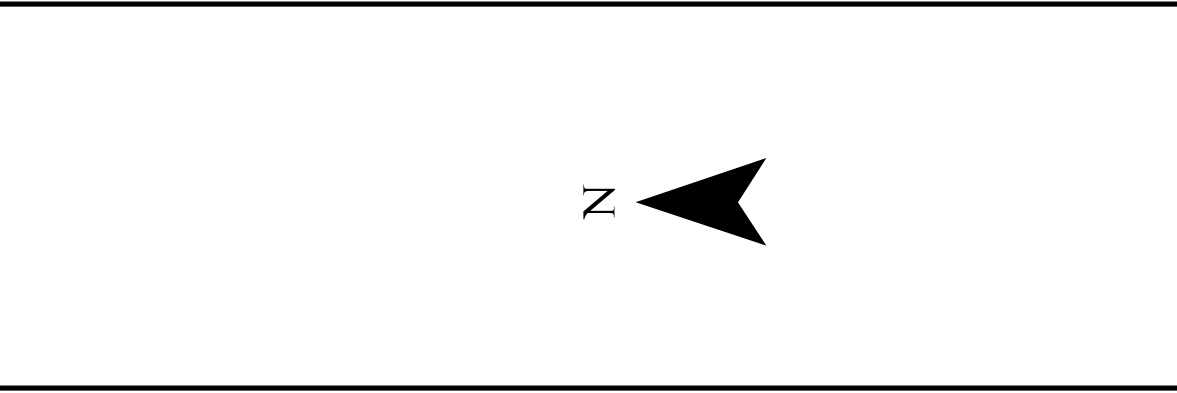


Map Prepared by:  Spatial Alternatives
207.846.2355
www.spatialalternatives.com

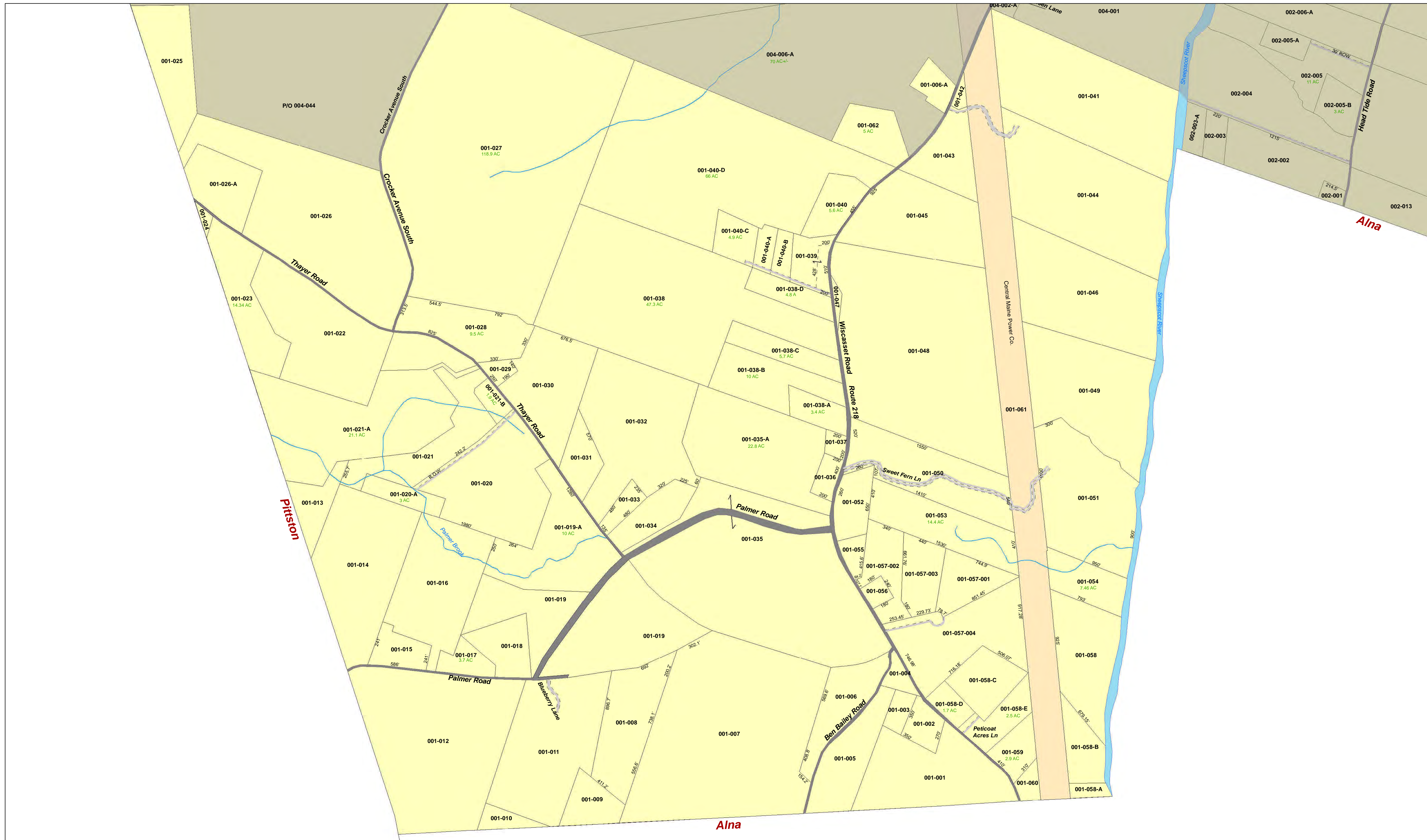
Tax Sheets are intended for assessing purposes only.
Boundary locations are approximate and
should not be used for conveyance of property.

Town of Whitefield, Maine

0 1,750 3,500
Feet













Whitefield Tax Grid
Index
Map updated to: April 1, 2012

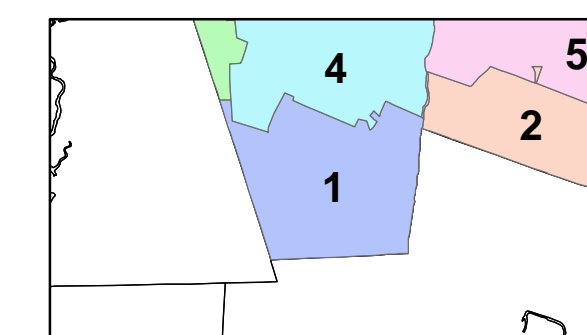


Map Prepared by: 
 207.846.2355
 www.spatialalternatives.com

Tax Sheets are intended for assessing purposes only.
 Boundary locations are approximate and
 should not be used for conveyance of property.

-  Stream
-  Misc
-  ROW
-  Hook
-  ROAD
-  PARCEL
-  CEMETERY
-  UTILITY
-  WATER
-  ROAD

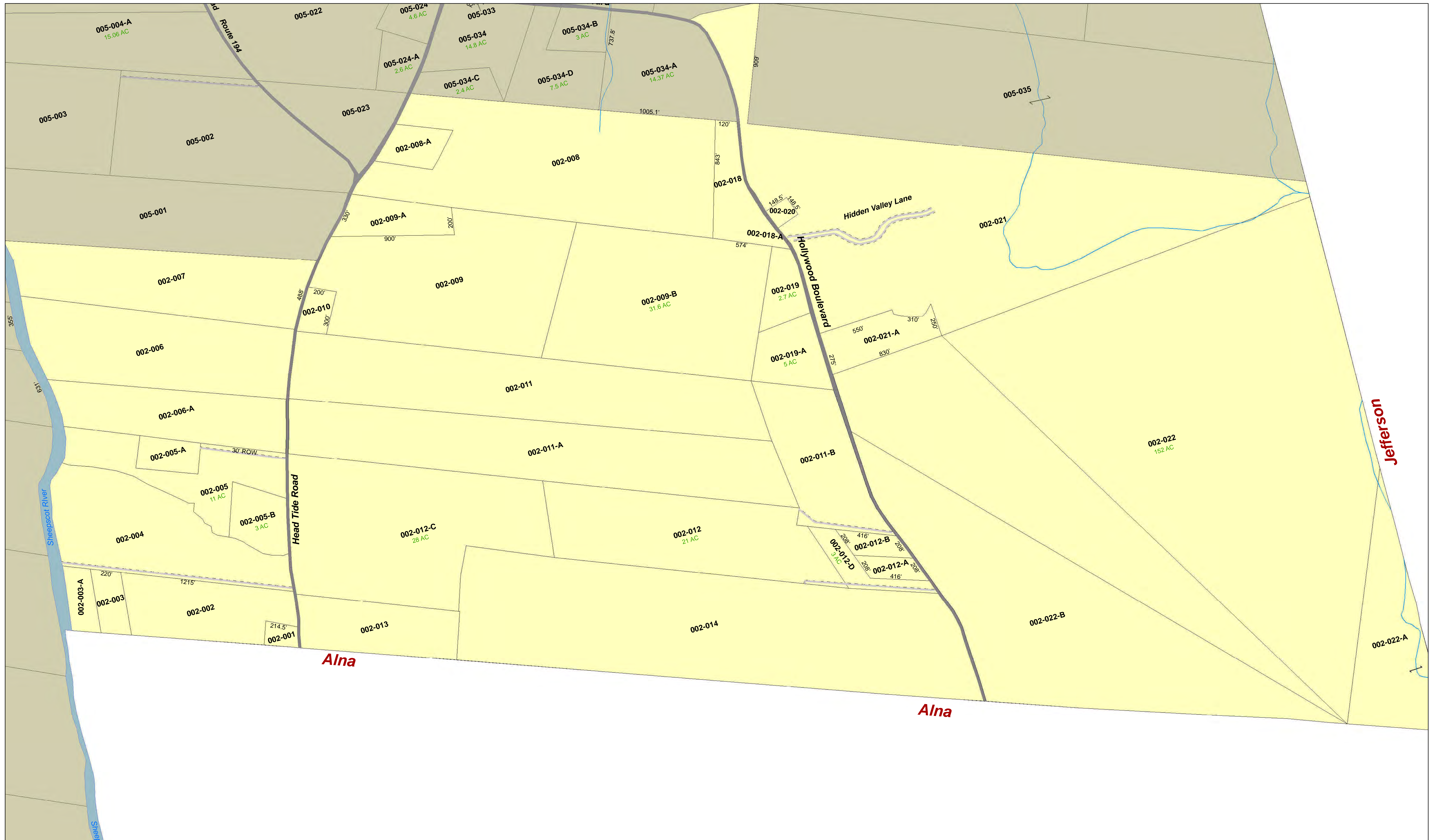
Town of Whitefield, Maine



Whitefield Tax Grid











01

Map updated to: April 1, 2012

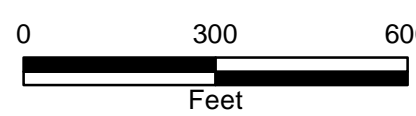
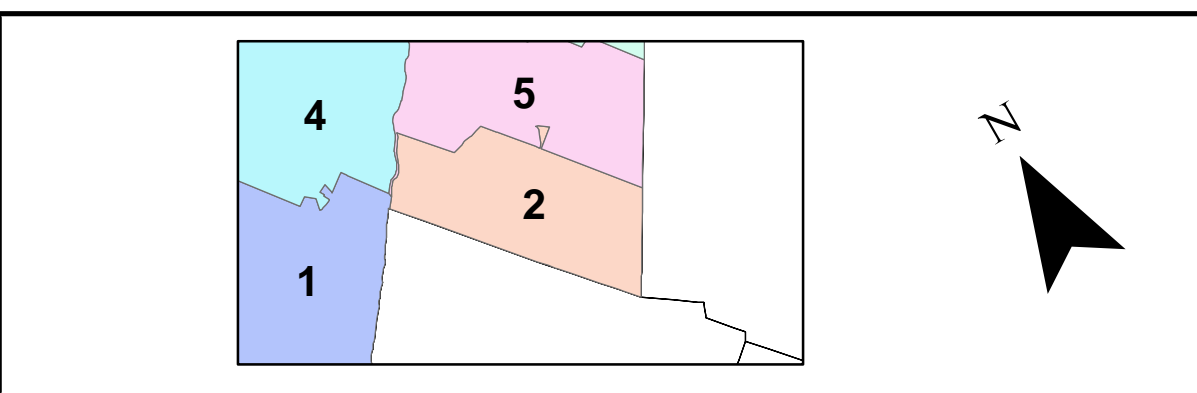


Map Prepared by: 
 207.846.2355
 www.spatialalternatives.com

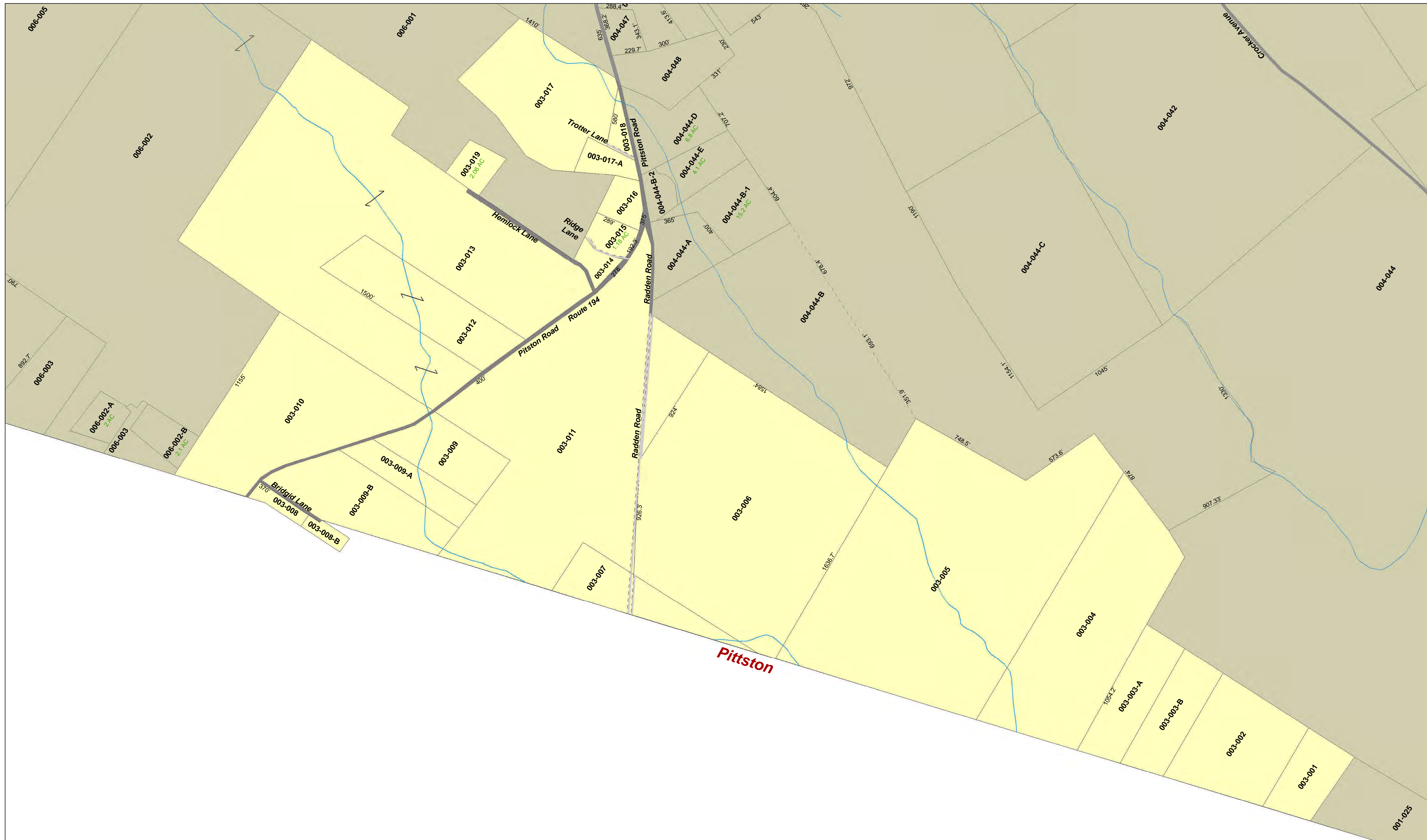
Tax Sheets are intended for assessing purposes only.
 Boundary locations are approximate and
 should not be used for conveyance of property.

	Stream		PARCEL
	Misc		CEMETERY
	ROW		UTILITY
	Hook		WATER
	Road		ROAD

Town of Whitefield, Maine













Whitefield Tax Grid
02
 Map updated to: April 1, 2012

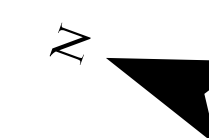
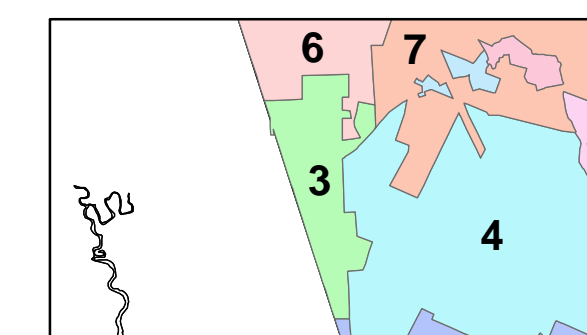
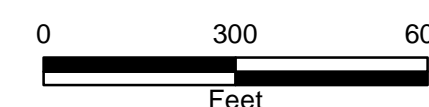


Map Prepared by: 
 207.846.2355
www.spatialalternatives.com

Tax Sheets are intended for assessing purposes only.
 Boundary locations are approximate and
 should not be used for conveyance of property.

-  Stream
-  Misc
-  ROW
-  Hook
-  PARCEL
-  CEMETERY
-  UTILITY
-  WATER
-  ROAD

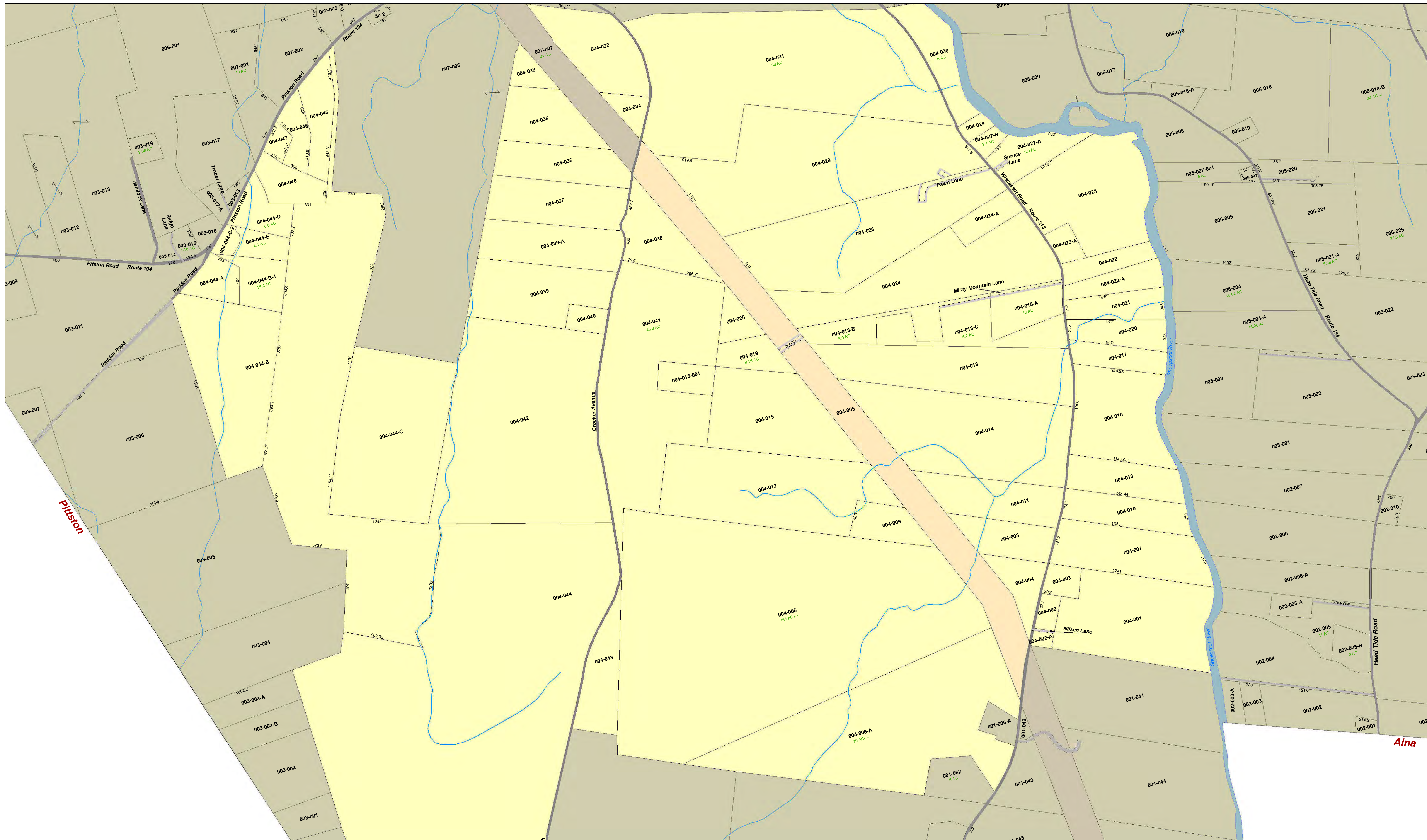
Town of Whitefield, Maine



Whitefield Tax Grid











03

Map updated to: April 1, 2012



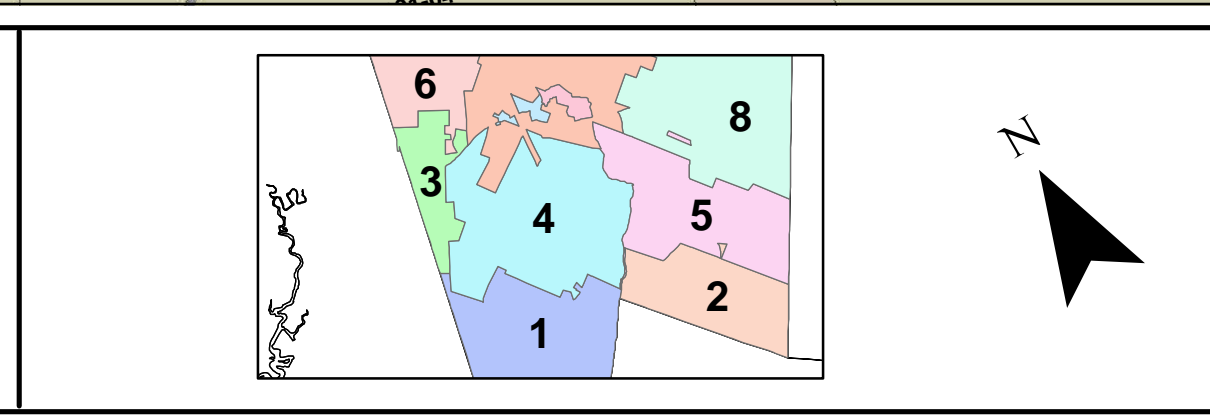
Map Prepared by: 
 207.846.2355
 www.spatialalternatives.com

Tax Sheets are intended for assessing purposes only.
 Boundary locations are approximate and
 should not be used for conveyance of property.

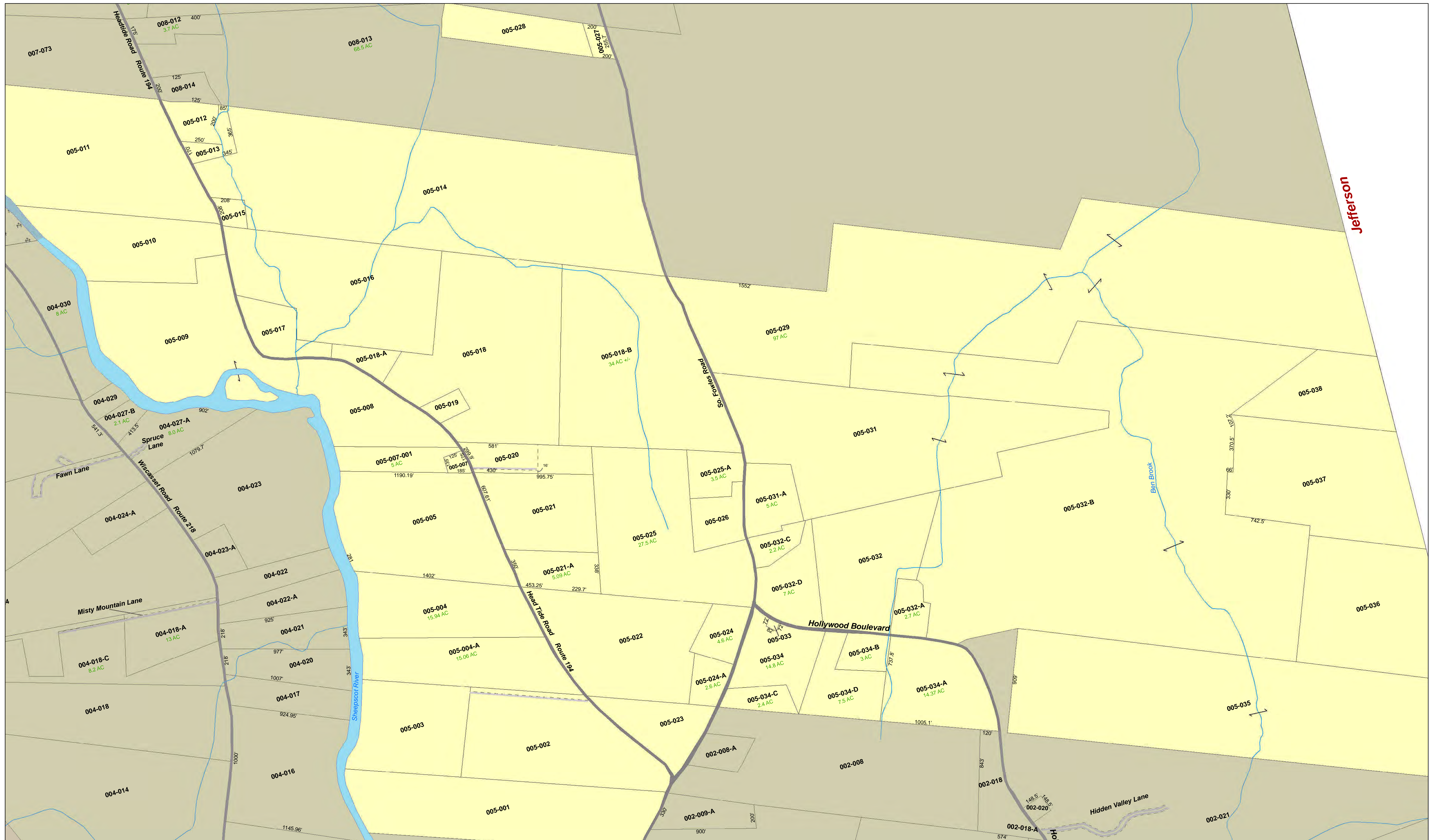
	Stream		PARCEL
	Misc		CEMETERY
	ROW		UTILITY
	Hook		WATER
	Road		ROAD

Town of Whitefield, Maine

0 450 900
Feet













Whitefield Tax Grid
04
 Map updated to: April 1, 2012




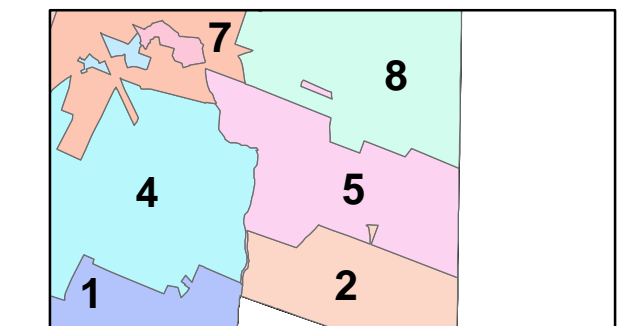
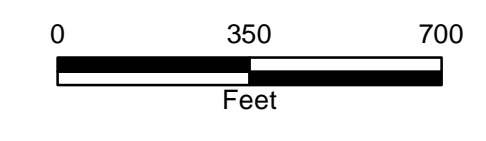
Jefferson

Map Prepared by: 
 207.846.2355
 www.spatialalternatives.com

Tax Sheets are intended for assessing purposes only.
 Boundary locations are approximate and
 should not be used for conveyance of property.

-  Stream
-  Misc
-  ROW
-  Hook
-  ROAD
-  PARCEL
-  CEMETERY
-  UTILITY
-  WATER
-  ROAD

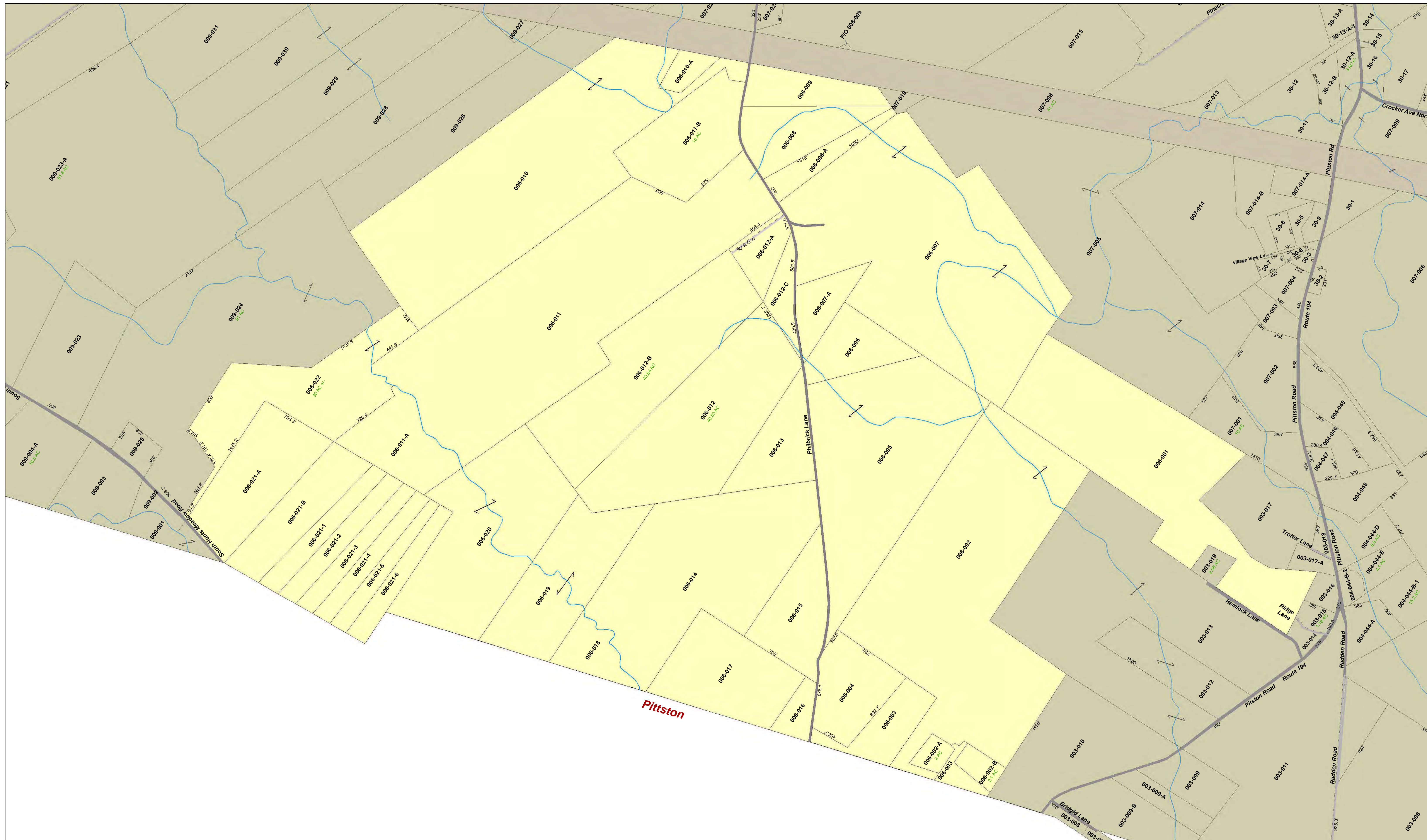
Town of Whitefield, Maine



Whitefield Tax Grid










05

Map updated to: April 1, 2012

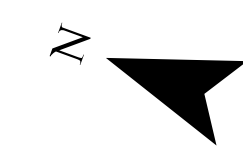
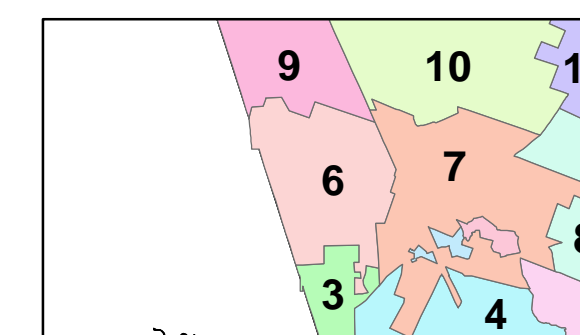
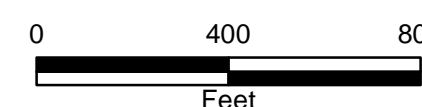


Map Prepared by: 
 207.846.2355
 www.spatialalternatives.com

Tax Sheets are intended for assessing purposes only.
 Boundary locations are approximate and
 should not be used for conveyance of property.

-  Stream
-  Misc
-  ROW
-  Hook
-  PARCEL
-  CEMETERY
-  UTILITY
-  WATER
-  ROAD

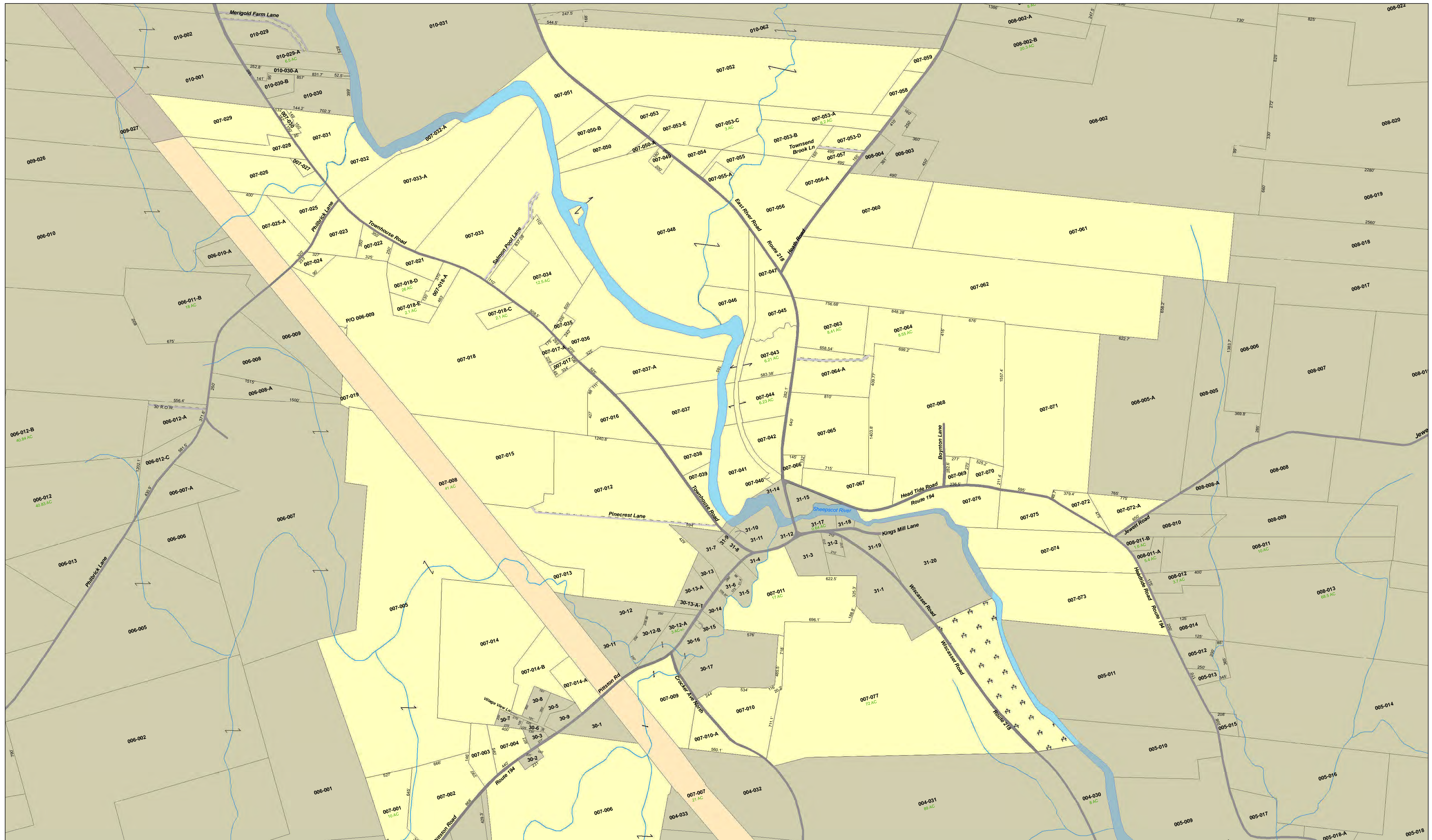
Town of Whitefield, Maine



Whitefield Tax Grid


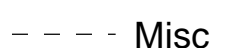







06

Map updated to: April 1, 2012


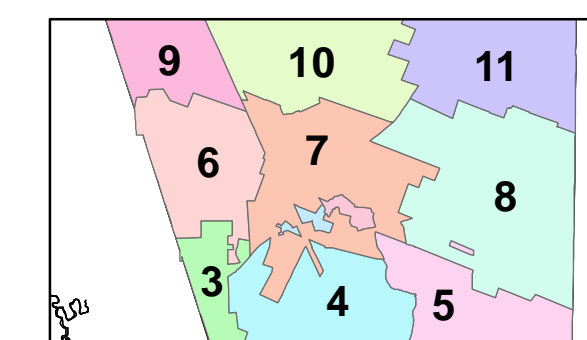


Map Prepared by: 
 207.846.2355
 www.spatialalternatives.com

Tax Sheets are intended for assessing purposes only.
 Boundary locations are approximate and
 should not be used for conveyance of property.

-  Stream
-  Misc
-  ROW
-  Hook
-  PARCEL
-  CEMETERY
-  UTILITY
-  WATER
-  ROAD

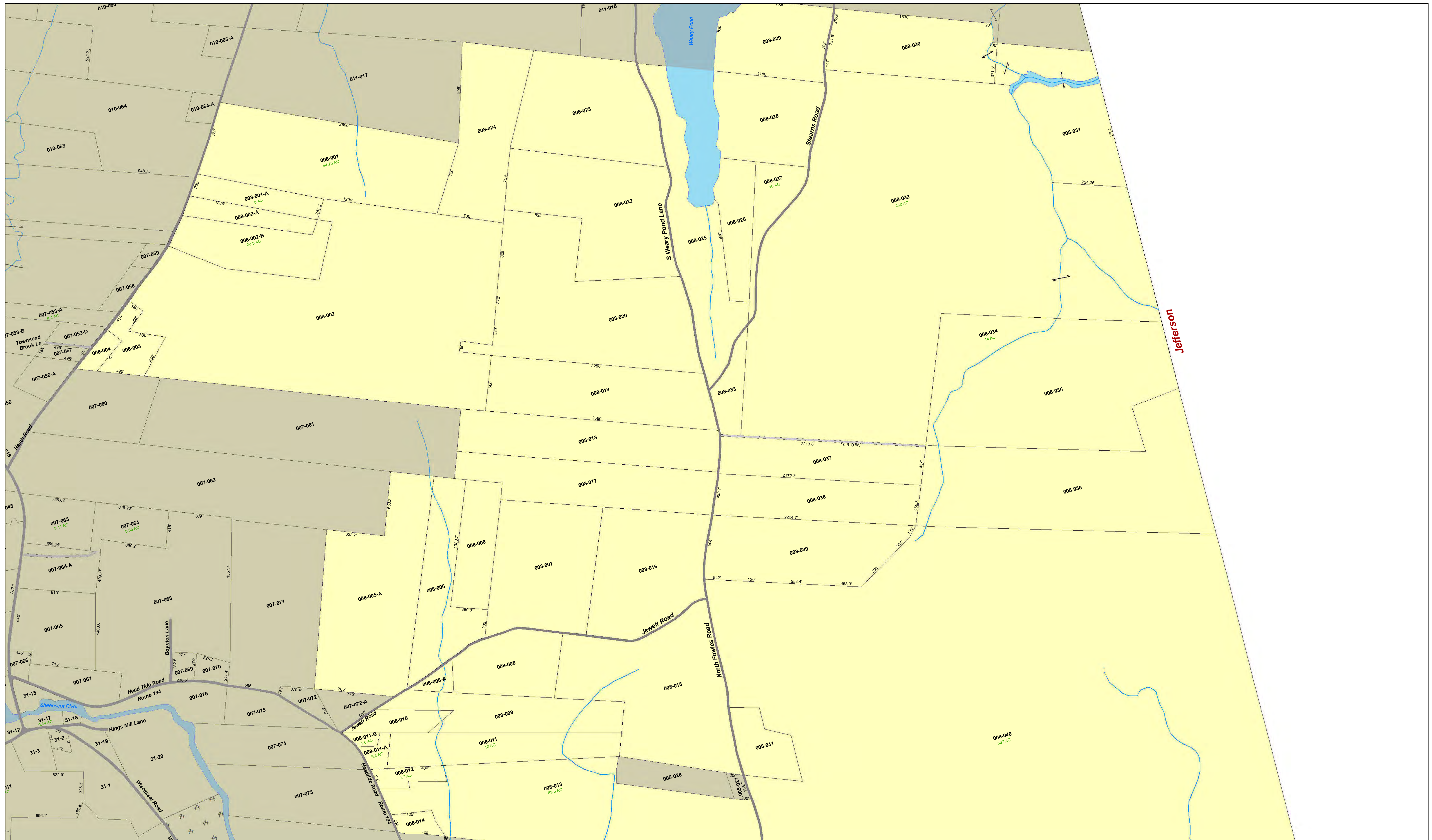
Town of Whitefield, Maine



Whitefield Tax Grid


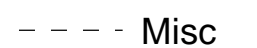

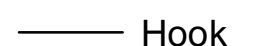





07

Map updated to: April 1, 2012


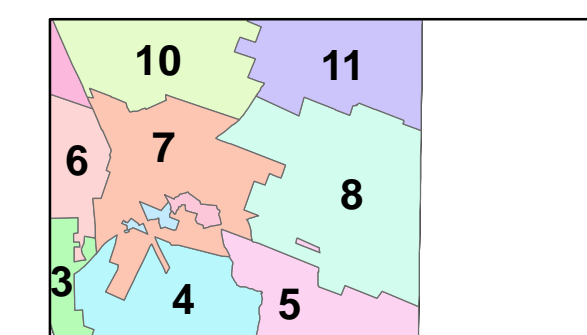


Map Prepared by: 
 207.846.2355
www.spatialalternatives.com

Tax Sheets are intended for assessing purposes only.
 Boundary locations are approximate and
 should not be used for conveyance of property.

-  Stream
-  Misc
-  ROW
-  Hook
-  PARCEL
-  CEMETERY
-  UTILITY
-  WATER
-  ROAD

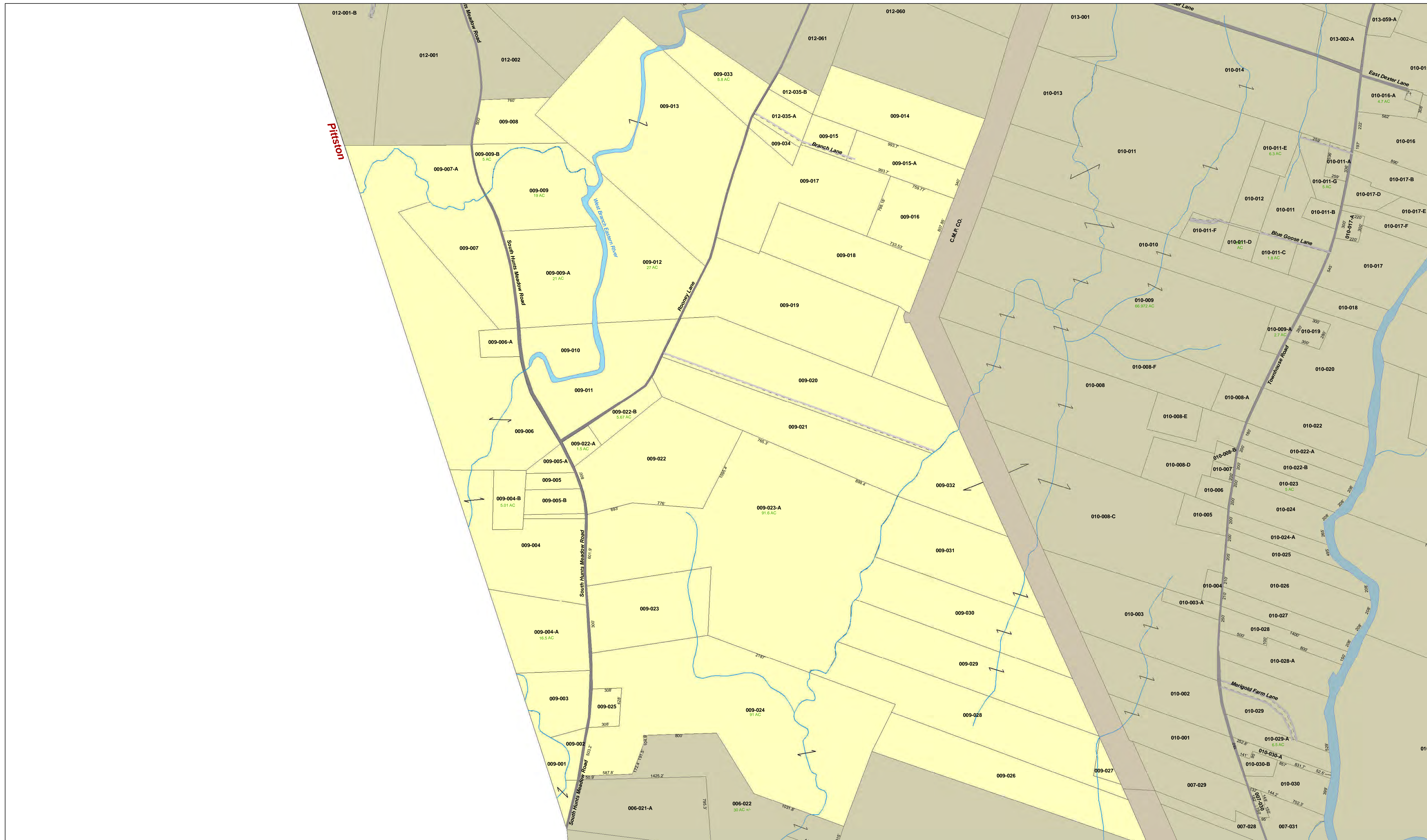
Town of Whitefield, Maine



Whitefield Tax Grid










08

Map updated to: April 1, 2012

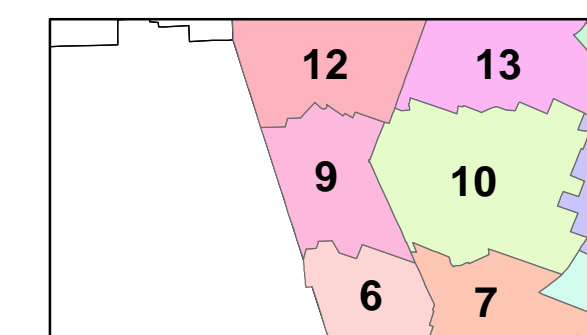


Map Prepared by: 
 207.846.2355
 www.spatialalternatives.com

Tax Sheets are intended for assessing purposes only.
 Boundary locations are approximate and
 should not be used for conveyance of property.

-  Stream
-  Misc
-  ROW
-  Hook
-  PARCEL
-  CEMETERY
-  UTILITY
-  WATER
-  ROAD

Town of Whitefield, Maine



Whitefield Tax Grid







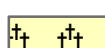



09

Map updated to: April 1, 2012


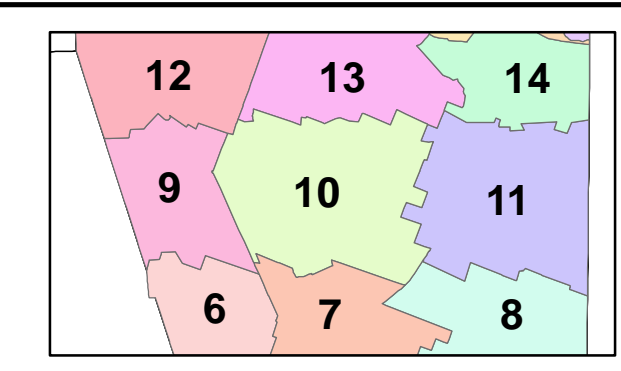
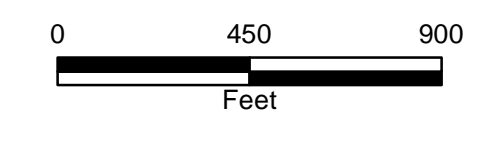


Map Prepared by:  Spatial Alternatives
207.846.2355
www.spatialalternatives.com

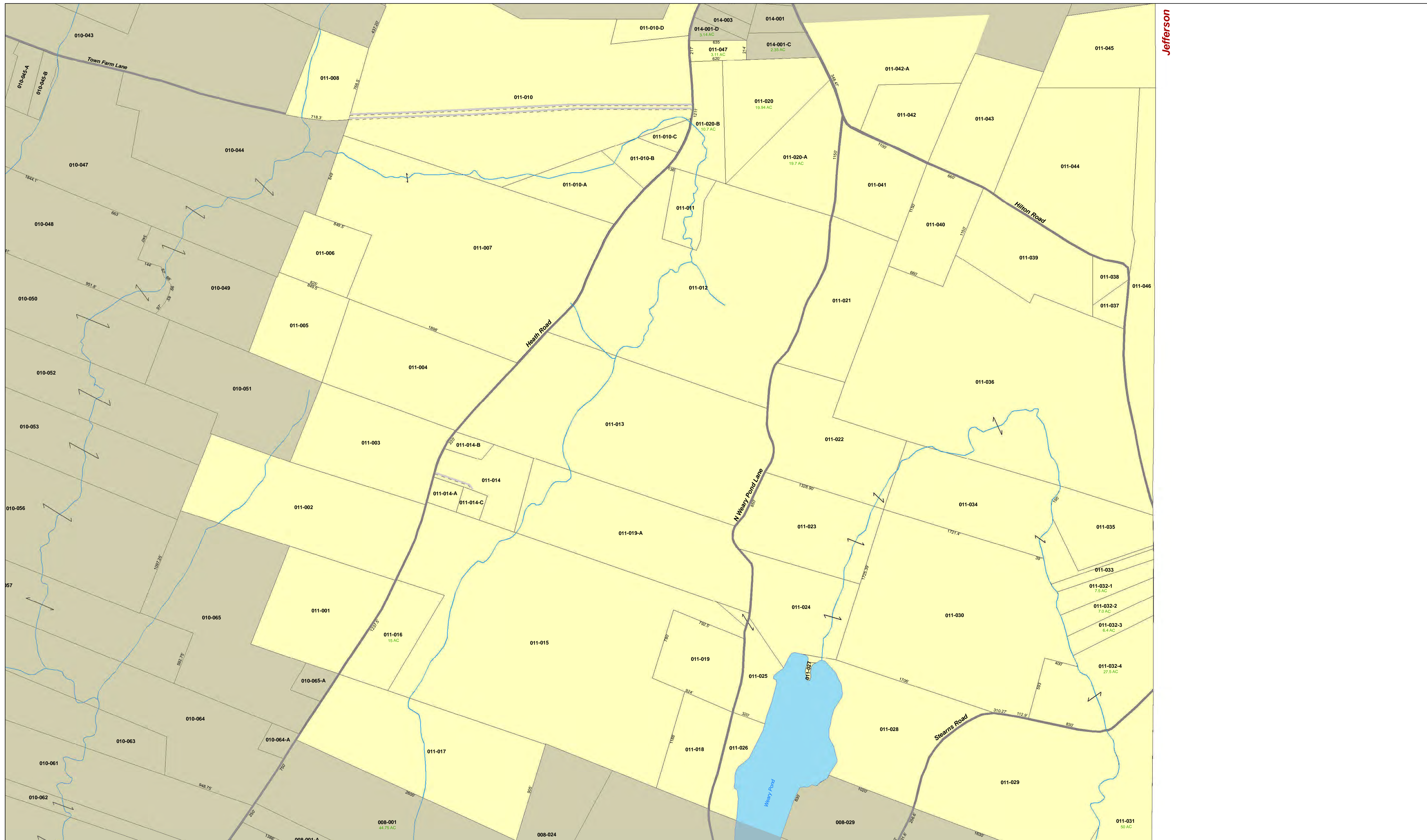
Tax Sheets are intended for assessing purposes only.
Boundary locations are approximate and
should not be used for conveyance of property.

-  Stream
-  Misc
-  ROW
-  Hook
-  ROAD
-  PARCEL
-  CEMETERY
-  UTILITY
-  WATER
-  ROAD

Town of Whitefield, Maine













Whitefield Tax Grid
10
Map updated to: April 1, 2012

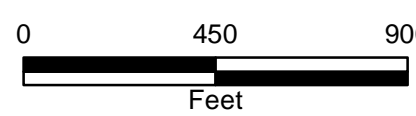


Jefferson


Map Prepared by: 
 207.846.2355
 www.spatialalternatives.com
 Tax Sheets are intended for assessing purposes only.
 Boundary locations are approximate and
 should not be used for conveyance of property.

	Stream		PARCEL
	Misc		CEMETERY
	ROW		UTILITY
	Hook		WATER
	Road		ROAD

Town of Whitefield, Maine



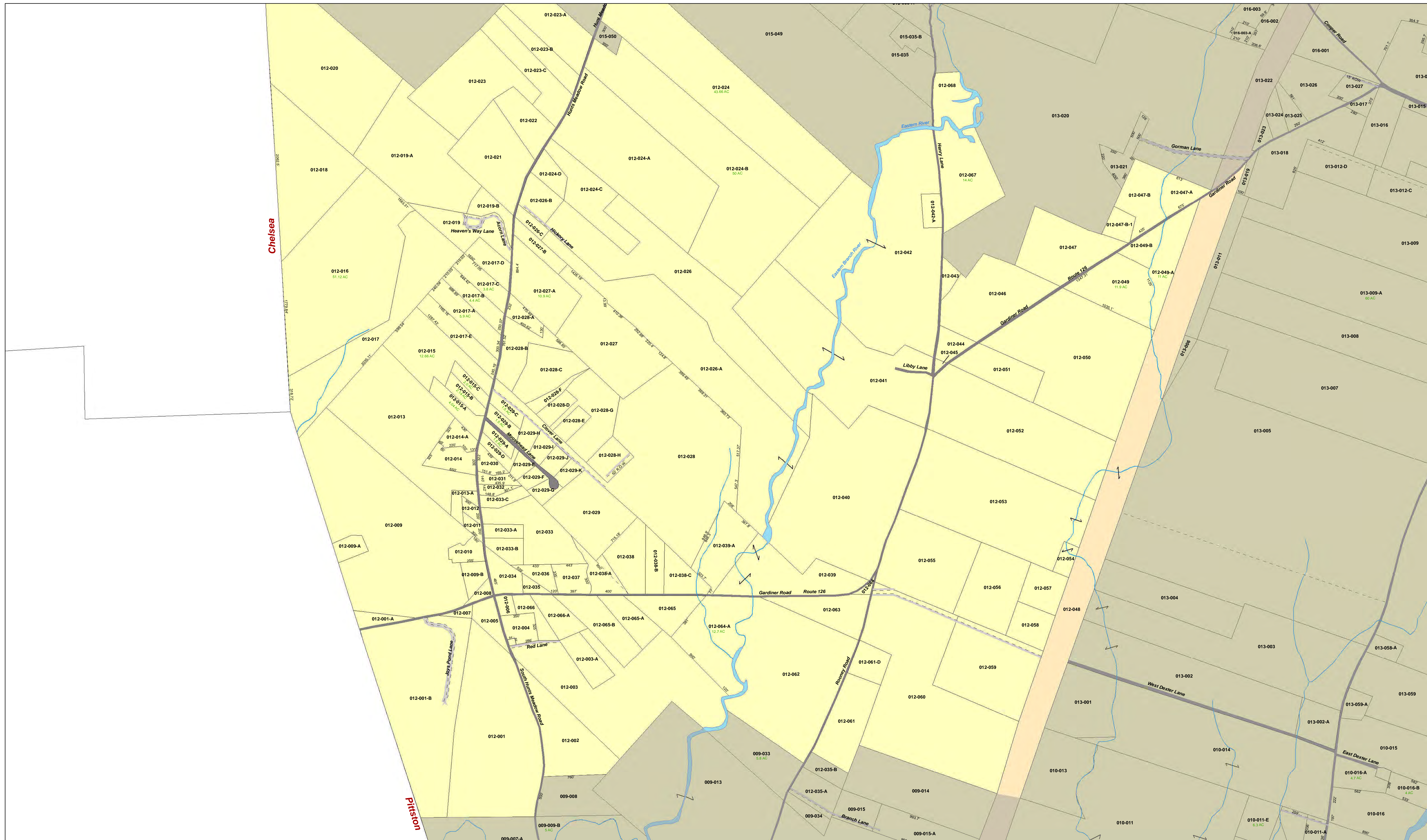
13	14
10	11
6	8



Whitefield Tax Grid

11

Map updated to: April 1, 2012



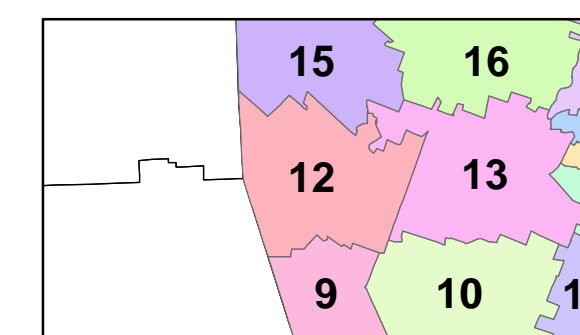
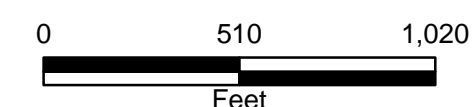
Map Prepared by:



Tax Sheets are intended for assessing purposes only.
Boundary locations are approximate and should not be used for conveyance of property.

- Stream
- Misc
- ROW
- Hook
- PARCEL
- + CEMETERY
- UTILITY
- WATER
- ROAD

Town of Whitefield, Maine



Whitefield Tax Grid











12

Map updated to: April 1, 2012

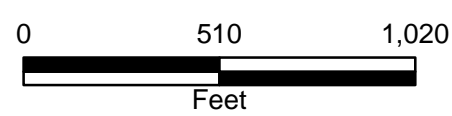


Map Prepared by: 
 207.846.2355
www.spatialalternatives.com

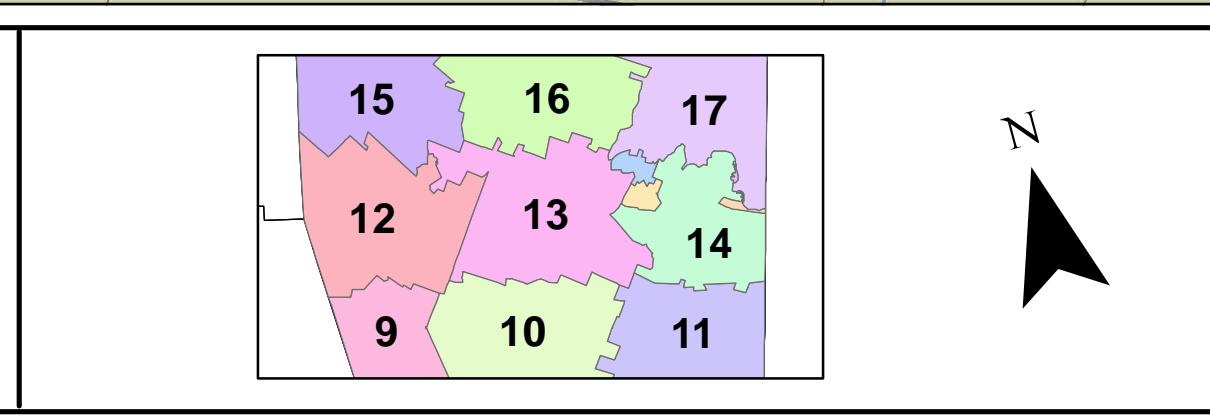
Tax Sheets are intended for assessing purposes only.
 Boundary locations are approximate and
 should not be used for conveyance of property.

	Stream		PARCEL
	Misc		CEMETERY
	ROW		UTILITY
	Hook		WATER
	Road		ROAD

Town of Whitefield, Maine



0 510 1,020
Feet



Whitefield Tax Grid










13

Map updated to: April 1, 2012

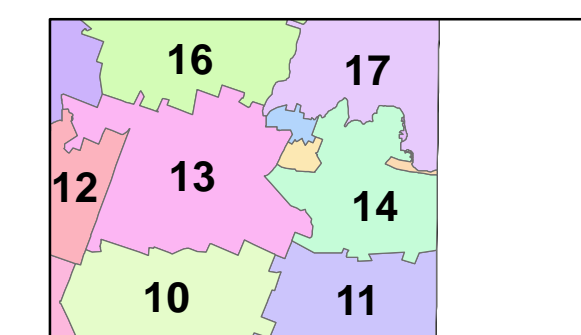
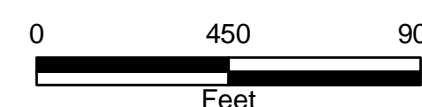


Map Prepared by: 
 207.846.2355
 www.spatialalternatives.com

Tax Sheets are intended for assessing purposes only.
 Boundary locations are approximate and
 should not be used for conveyance of property.

-  Stream
-  Misc
-  ROW
-  Hook
-  PARCEL
-  CEMETERY
-  UTILITY
-  WATER
-  ROAD

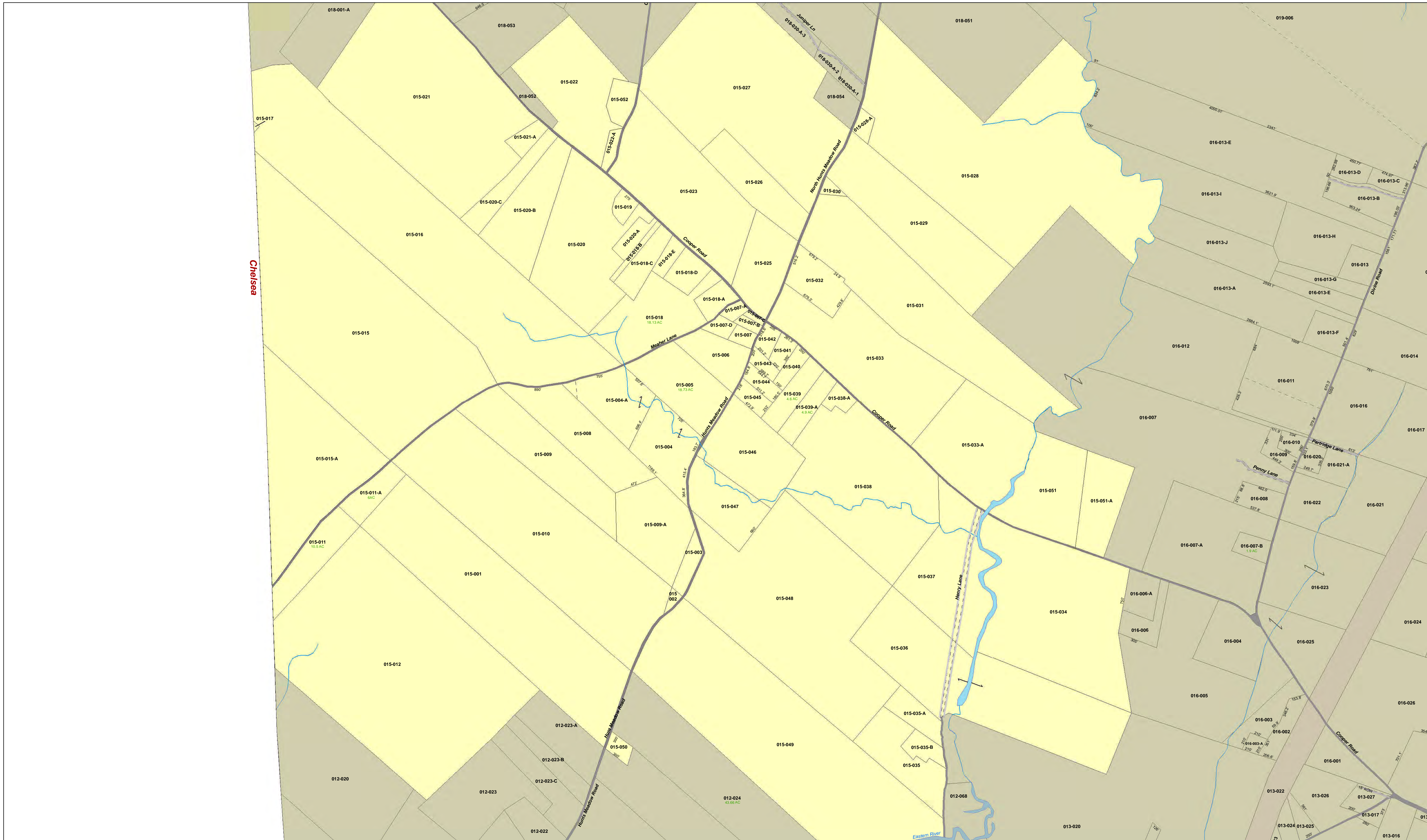
Town of Whitefield, Maine



Whitefield Tax Grid


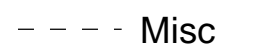

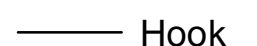





14

Map updated to: April 1, 2012

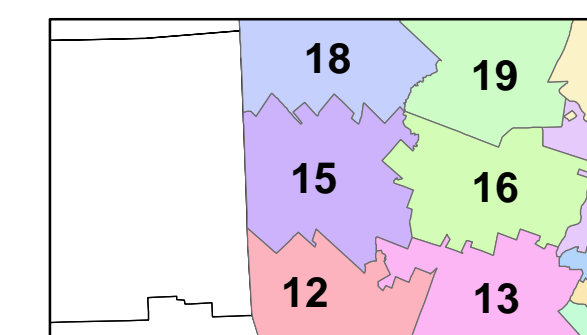
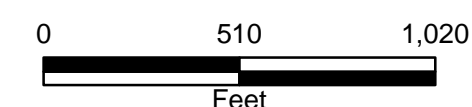


Map Prepared by: 
 207.846.2355
 www.spatialalternatives.com

Tax Sheets are intended for assessing purposes only.
 Boundary locations are approximate and
 should not be used for conveyance of property.

-  Stream
-  Misc
-  ROW
-  Hook
-  PARCEL
-  CEMETERY
-  UTILITY
-  WATER
-  ROAD

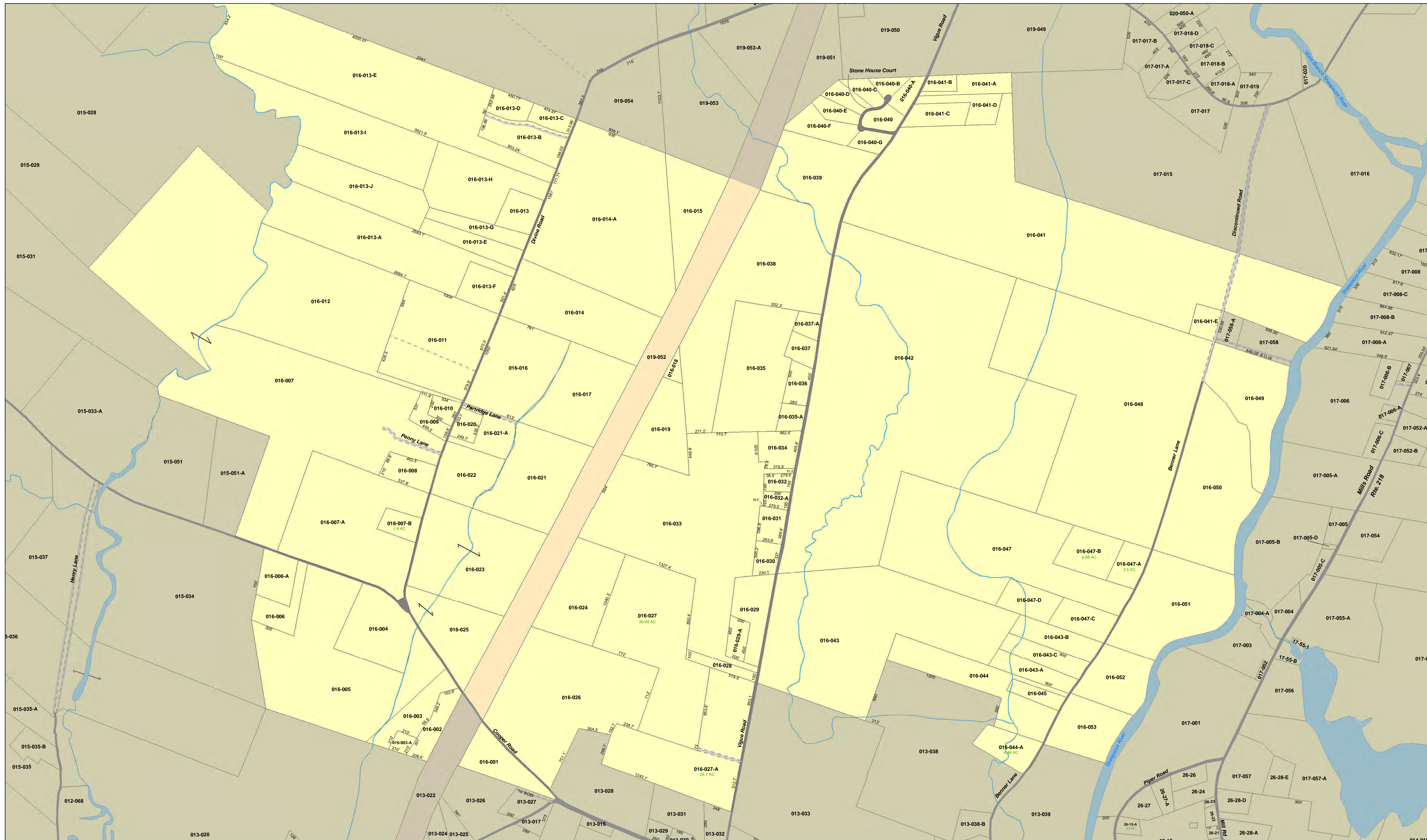
Town of Whitefield, Maine



Whitefield Tax Grid











15

Map updated to: April 1, 2012



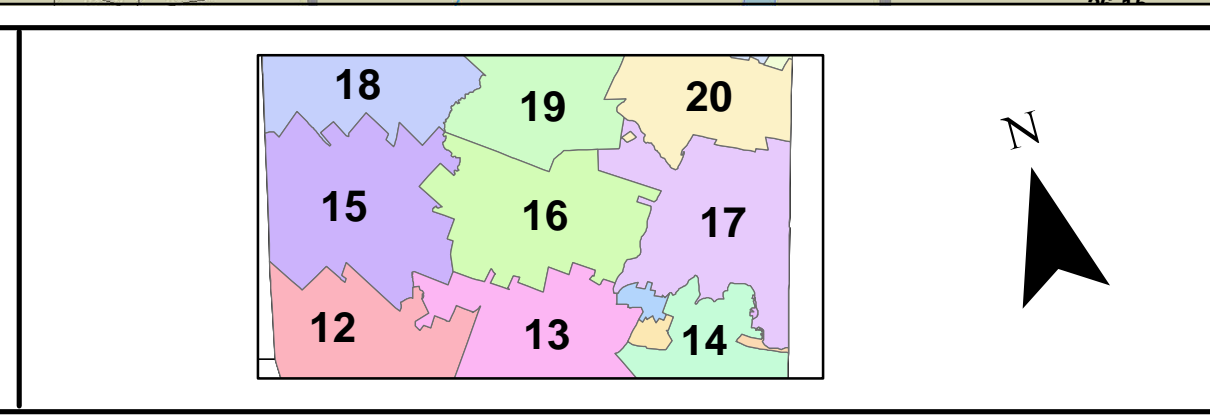
Map Prepared by:  Spatial Alternatives
207.846.2355
www.spatialalternatives.com

Tax Sheets are intended for assessing purposes only.
Boundary locations are approximate and
should not be used for conveyance of property.

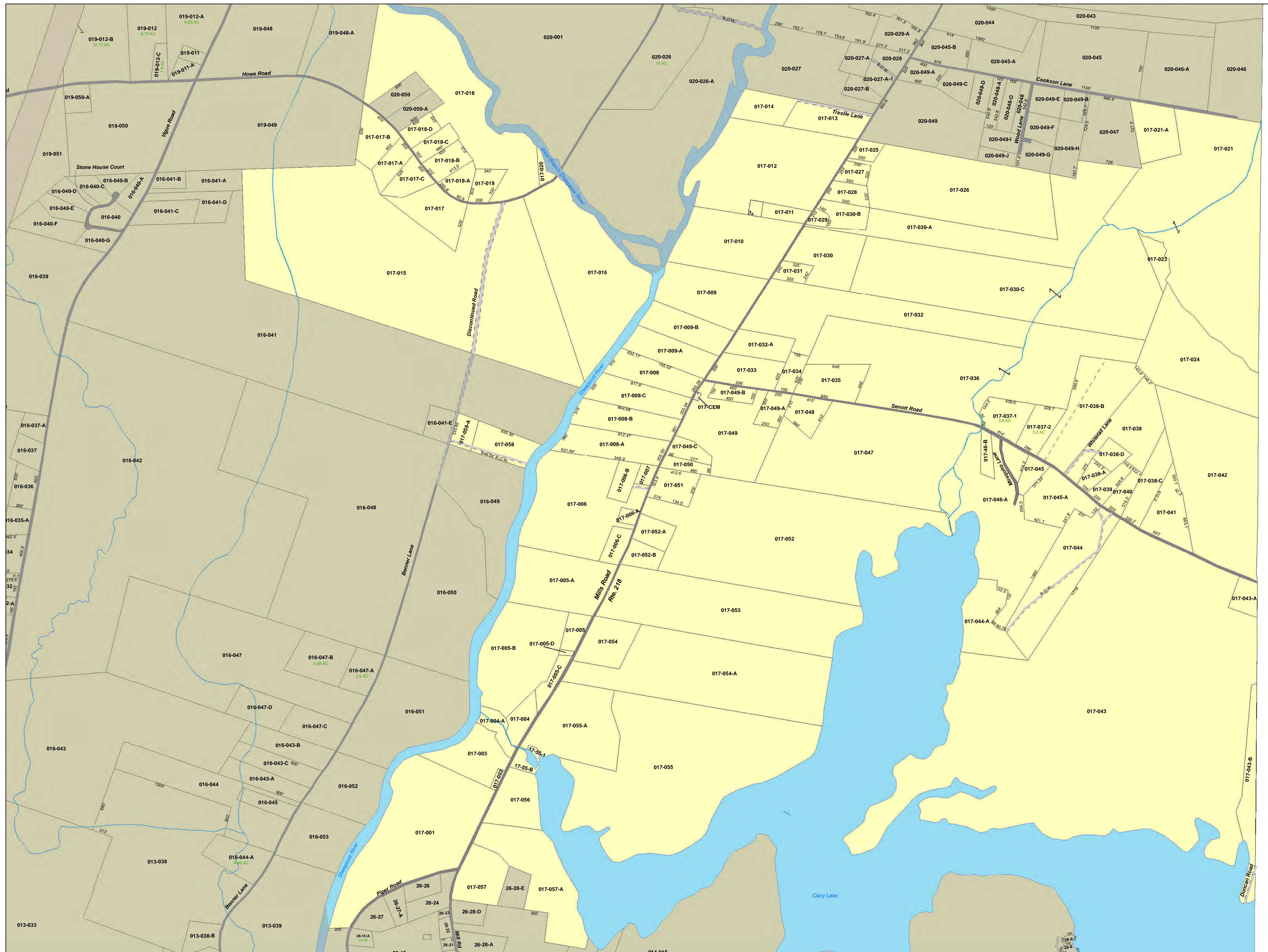
	Stream		PARCEL
	Misc		CEMETERY
	ROW		UTILITY
	Hook		WATER
	Road		ROAD

Town of Whitefield, Maine

0 450 900
Feet













Whitefield Tax Grid
16
Map updated to: April 1, 2012



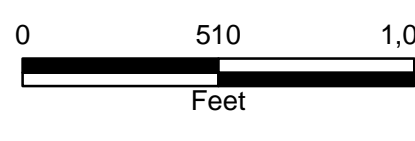
Jefferson

Map Prepared by: 
 207.846.2355
 www.spatialalternatives.com

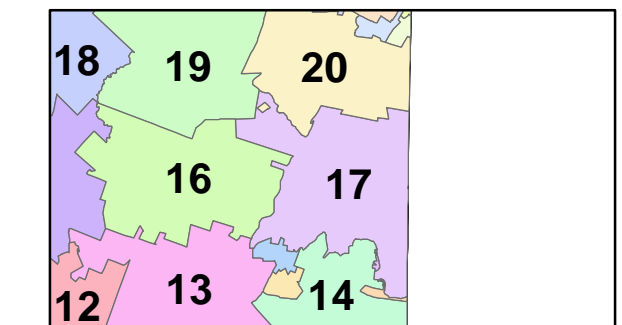
Tax Sheets are intended for assessing purposes only.
 Boundary locations are approximate and
 should not be used for conveyance of property.


	Stream		PARCEL
	Misc		CEMETERY
	ROW		UTILITY
	Hook		WATER
	Road		ROAD

Town of Whitefield, Maine



0 510 1,020
Feet

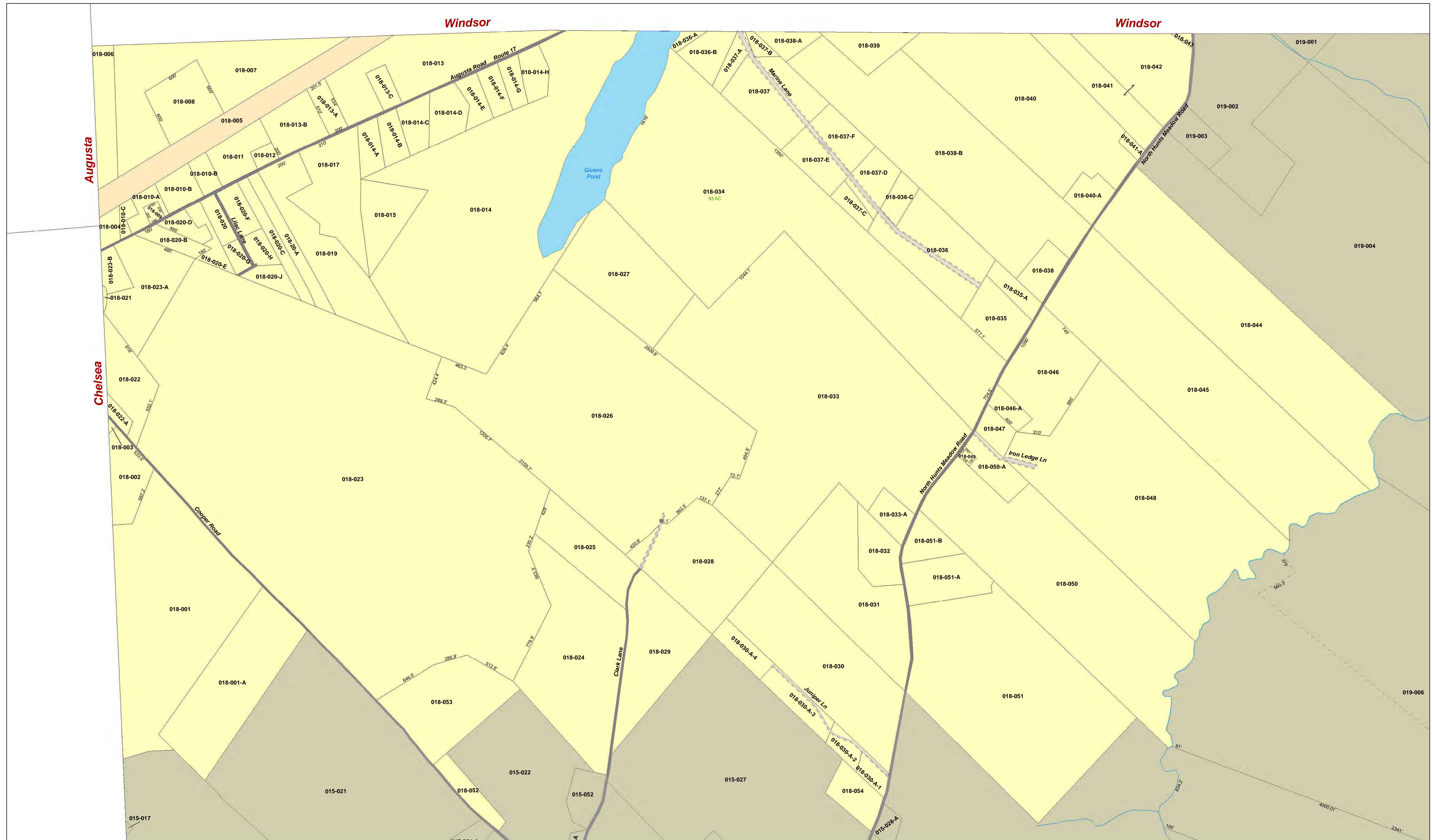




Whitefield Tax Grid






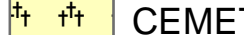



17

Map updated to: April 1, 2012



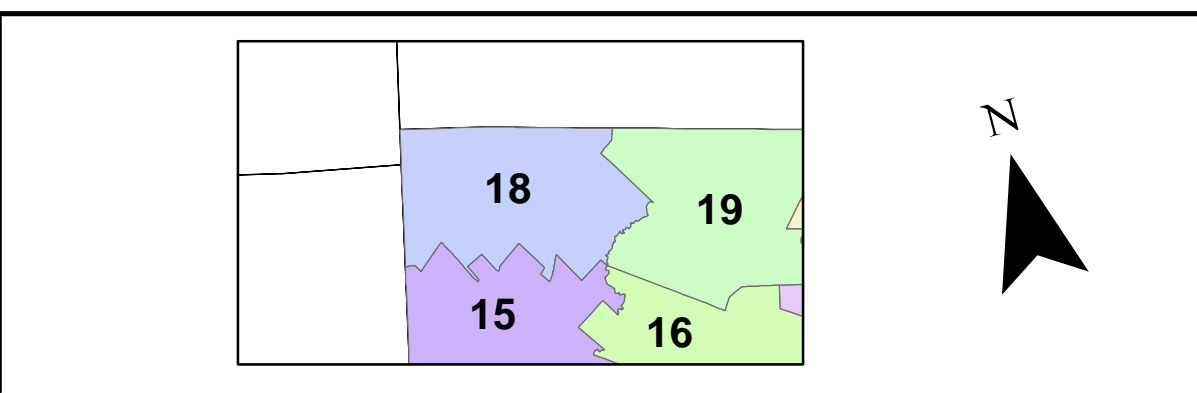
Map Prepared by: 
 207.846.2355
 www.spatialalternatives.com

Tax Sheets are intended for assessing purposes only.
 Boundary locations are approximate and
 should not be used for conveyance of property.

-  Stream
-  Misc
-  ROW
-  Hook
-  PARCEL
-  CEMETERY
-  UTILITY
-  WATER
-  ROAD

Town of Whitefield, Maine

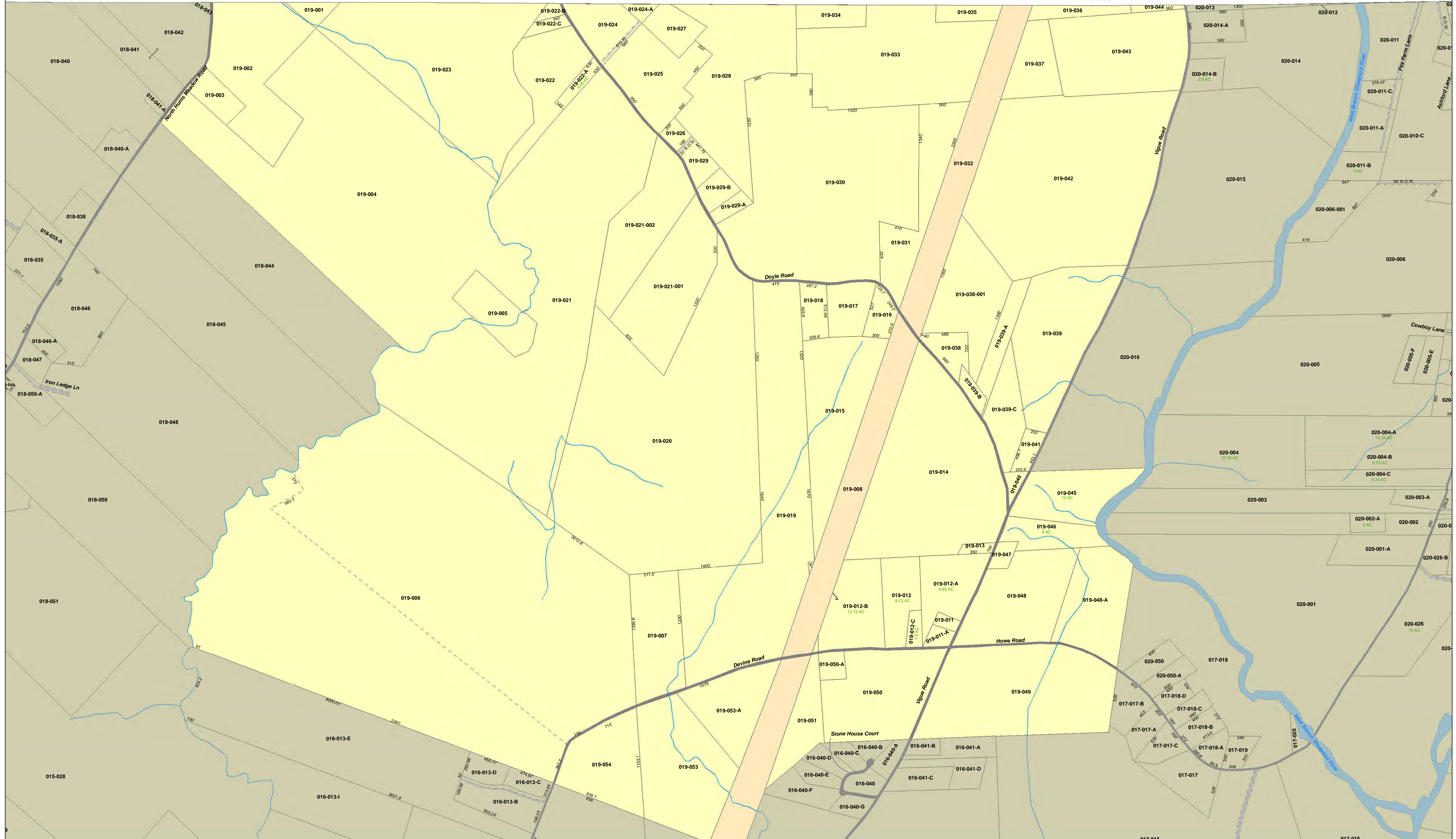
0 400 800
Feet



Whitefield Tax Grid
18
 Map updated to: April 1, 2012











Windsor

Windsor


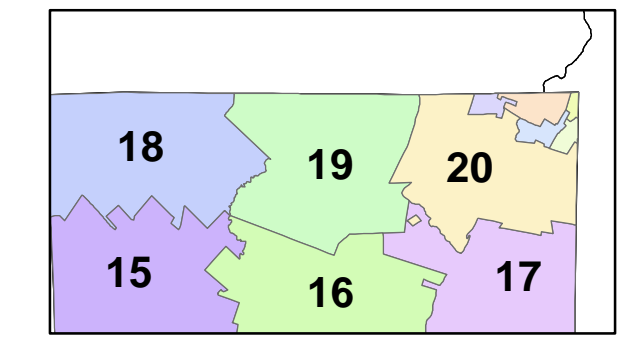
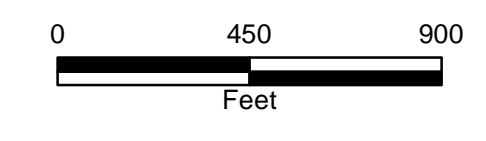


Map Prepared by: 
 207.846.2355
 www.spatialalternatives.com

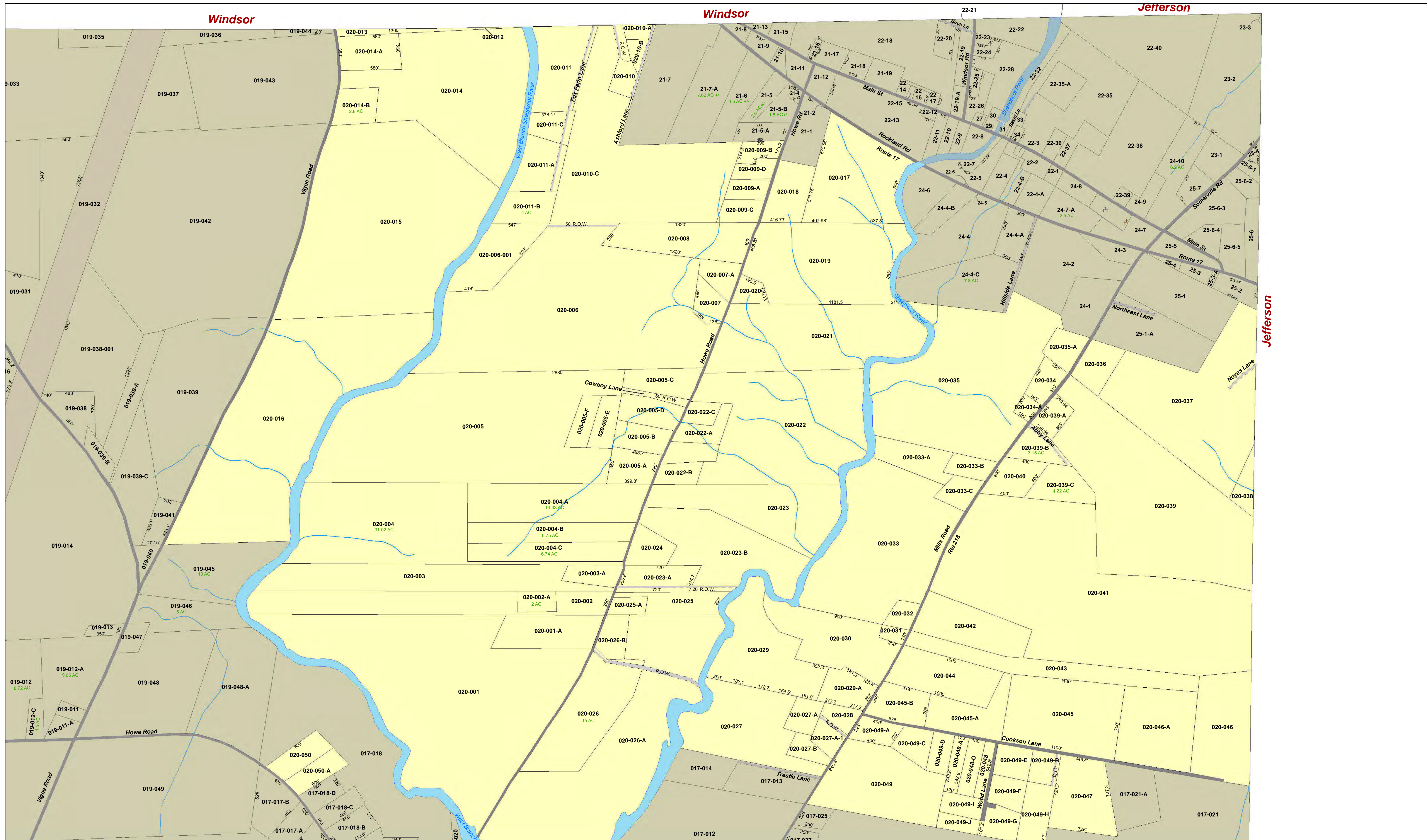
Tax Sheets are intended for assessing purposes only.
 Boundary locations are approximate and
 should not be used for conveyance of property.

-  Stream
-  Misc
-  ROW
-  Hook
-  ROAD
-  PARCEL
-  CEMETERY
-  UTILITY
-  WATER
-  ROAD

Town of Whitefield, Maine













Whitefield Tax Grid
19
 Map updated to: April 1, 2012



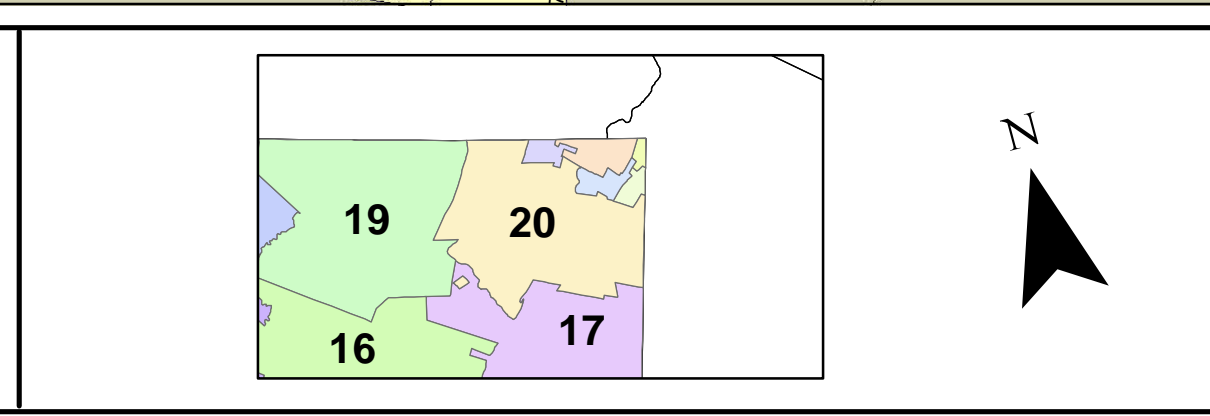
Map Prepared by: 
 207.846.2355
 www.spatialalternatives.com

Tax Sheets are intended for assessing purposes only.
 Boundary locations are approximate and
 should not be used for conveyance of property.

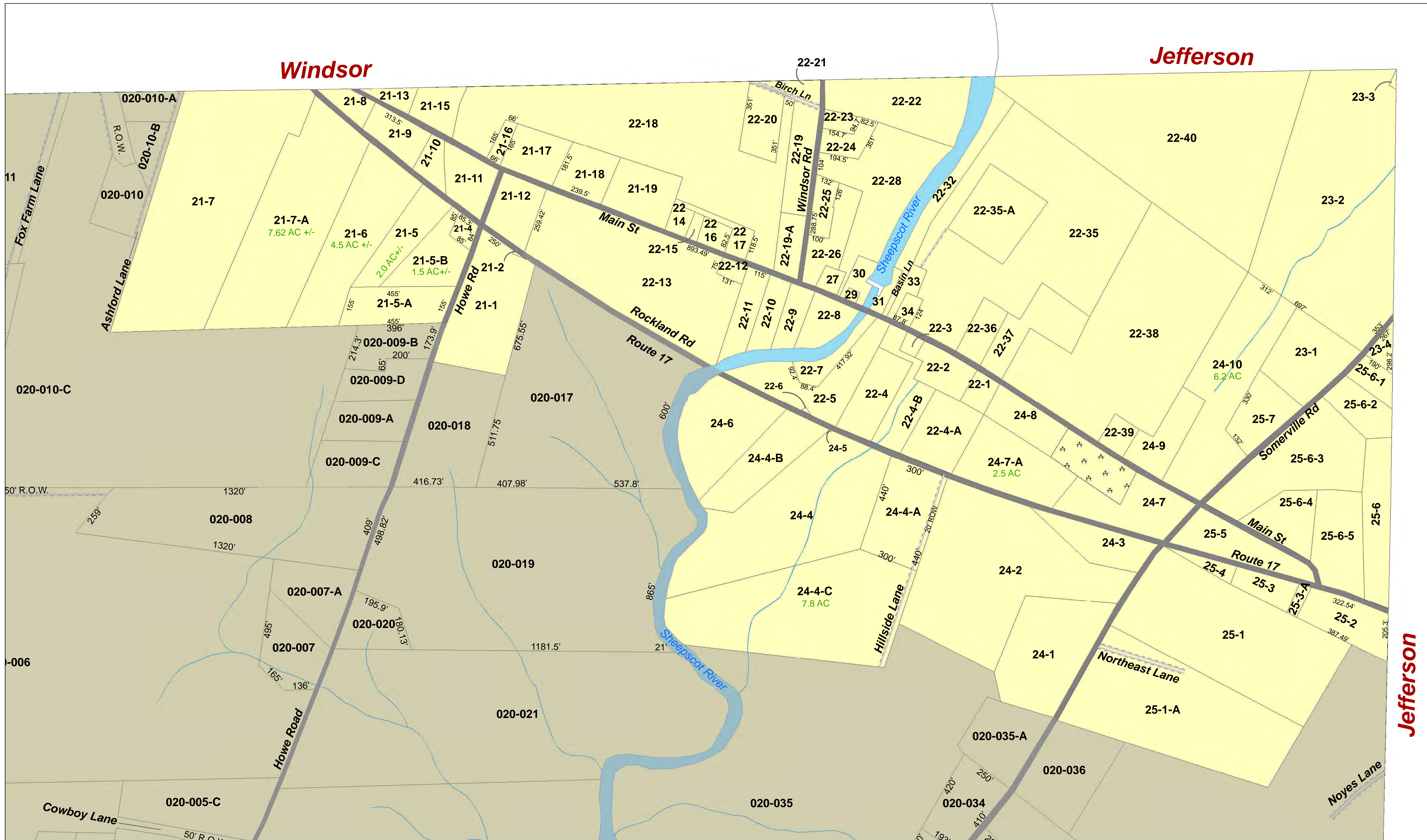
	Stream		PARCEL
	Misc		CEMETERY
	ROW		UTILITY
	Hook		WATER
	Road		ROAD

Town of Whitefield, Maine

0 400 800
Feet













Whitefield Tax Grid
20
 Map updated to: April 1, 2012



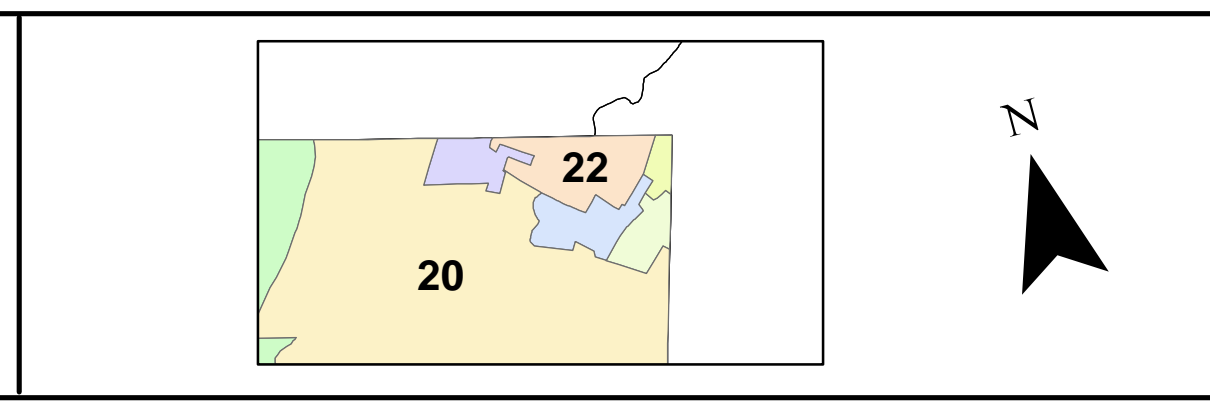
Map Prepared by:  Spatial Alternatives
207.846.2355
www.spatialalternatives.com

Tax Sheets are intended for assessing purposes only.
Boundary locations are approximate and
should not be used for conveyance of property.

	Stream		PARCEL
	Misc		CEMETERY
	ROW		UTILITY
	Hook		WATER
	ROAD		ROAD

Town of Whitefield, Maine


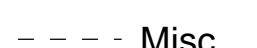






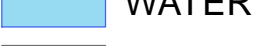
0 200 400
Feet



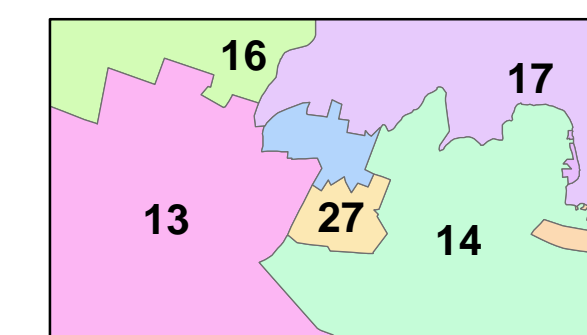
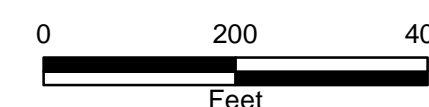
Whitefield Tax Grid
21-25
Map updated to: April 1, 2012



Map Prepared by: 
 www.spatialalternatives.com
 Tax Sheets are intended for assessing purposes only.
 Boundary locations are approximate and
 should not be used for conveyance of property.

-  Stream
-  Misc
-  ROW
-  Hook
-  PARCEL
-  CEMETERY
-  UTILITY
-  WATER
-  ROAD

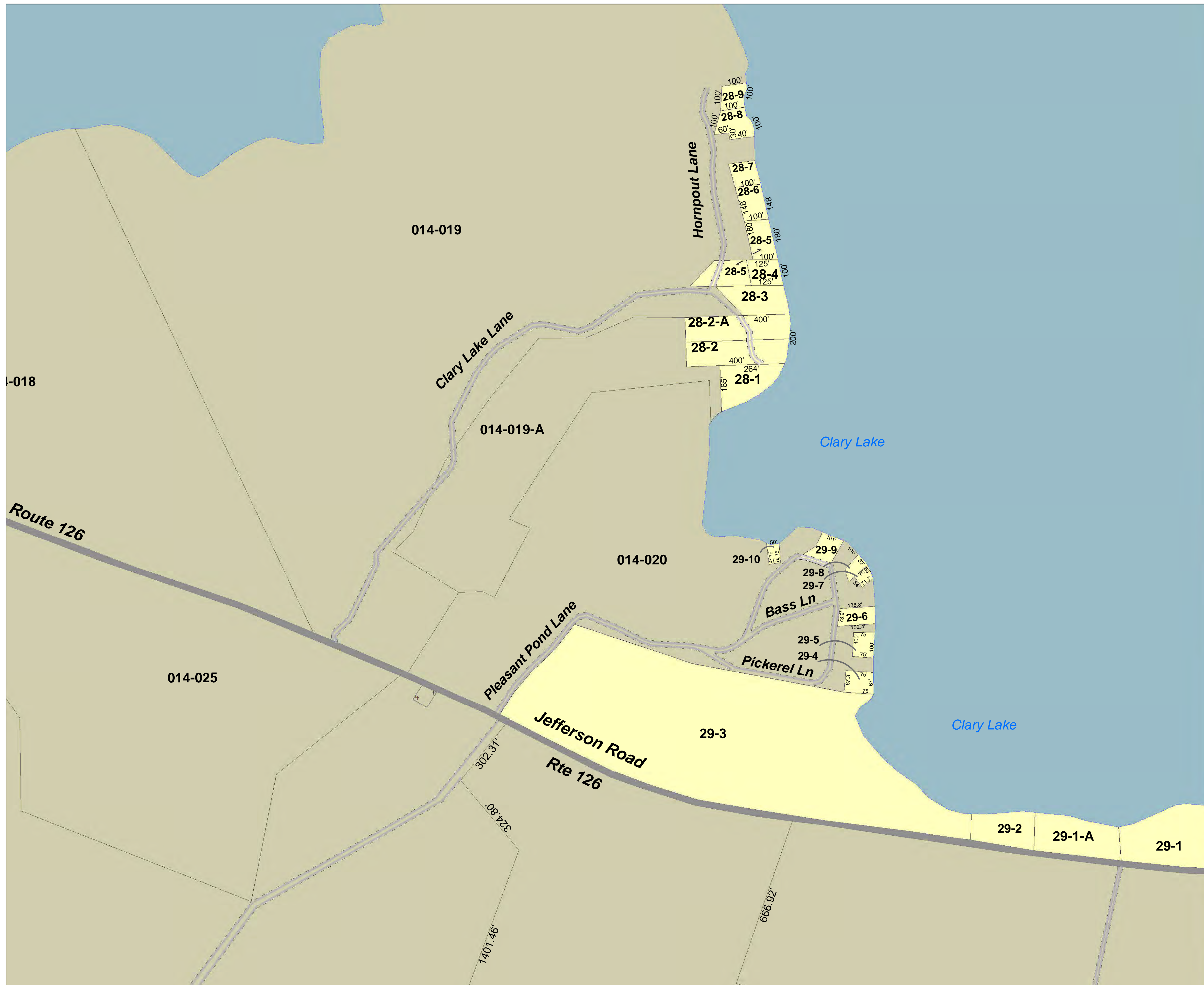
Town of Whitefield, Maine



Whitefield Tax Grid





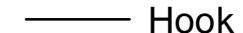





26-27

Map updated to: April 1, 2012


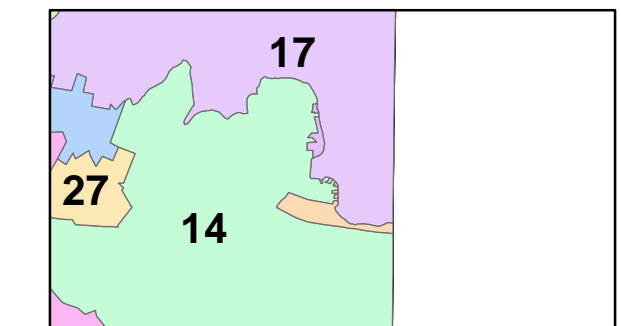
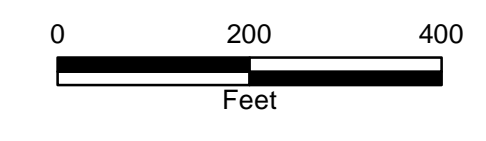


Jefferson

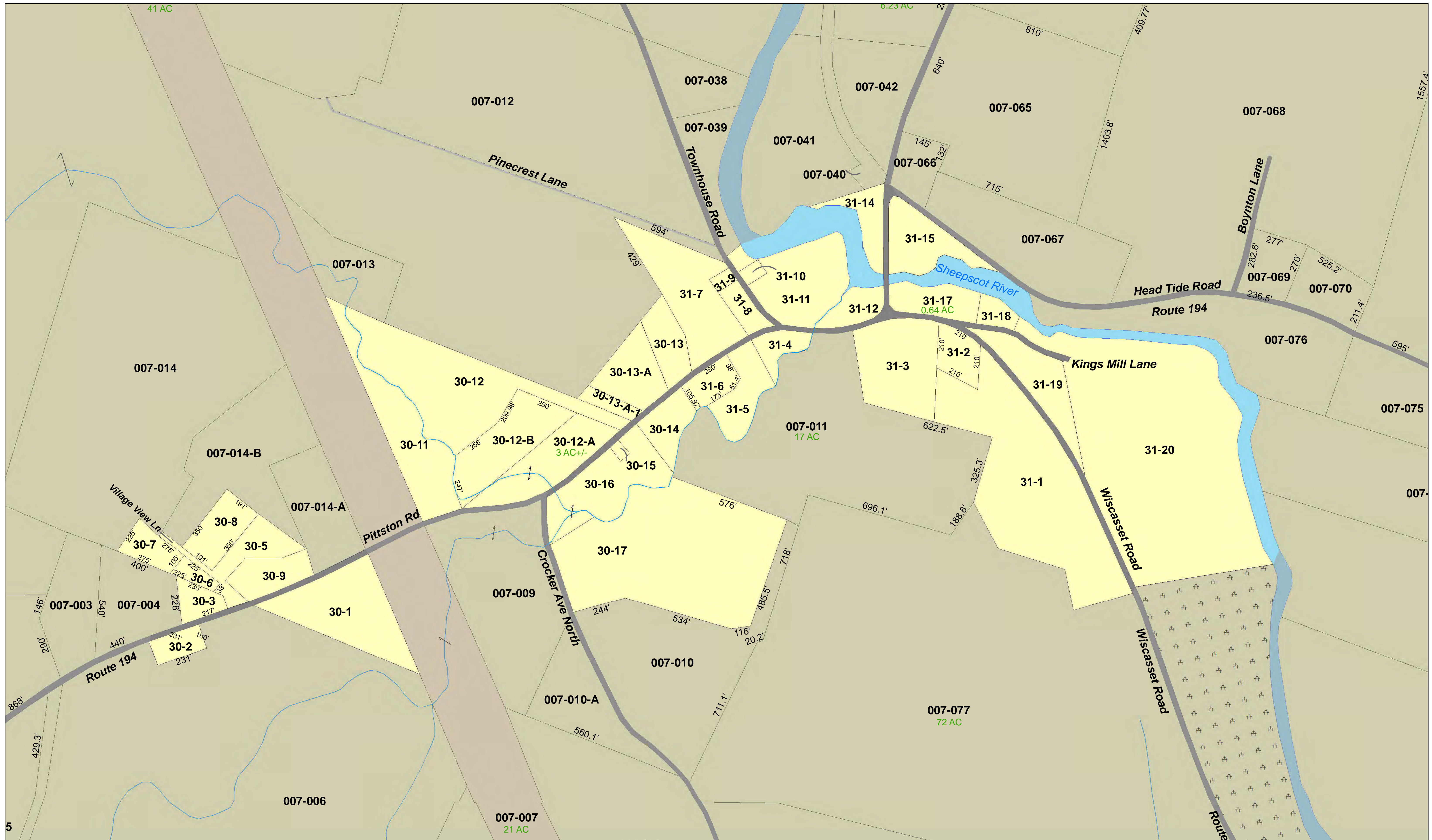
Map Prepared by: 
 207.846.2355
 www.spatialalternatives.com
 Tax Sheets are intended for assessing purposes only.
 Boundary locations are approximate and
 should not be used for conveyance of property.

-  Stream
-  Misc
-  ROW
-  Hook
-  ROAD
-  PARCEL
-  CEMETERY
-  UTILITY
-  WATER
-  ROAD


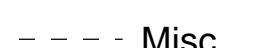







Town of Whitefield, Maine



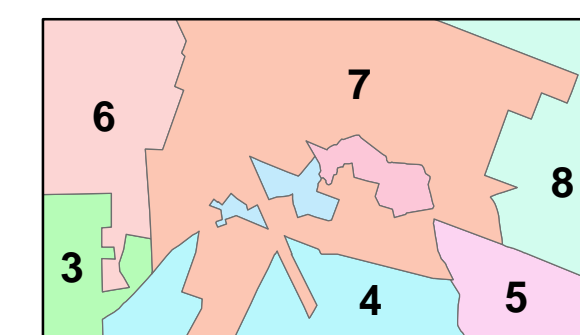
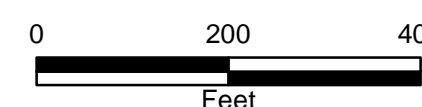
Whitefield Tax Grid
28-29
 Map updated to: April 1, 2012



Map Prepared by: 
 www.spatialalternatives.com
 Tax Sheets are intended for assessing purposes only.
 Boundary locations are approximate and
 should not be used for conveyance of property.

-  Stream
-  Misc
-  ROW
-  Hook
-  PARCEL
-  CEMETERY
-  UTILITY
-  WATER
-  ROAD

Town of Whitefield, Maine



Whitefield Tax Grid

30-31

Map updated to: April 1, 2012