

2017

Town of Bristol Maine Shoreland Zoning Map

Bristol, Me.

Follow this and additional works at: <https://digitalcommons.library.umaine.edu/towndocs>

Repository Citation

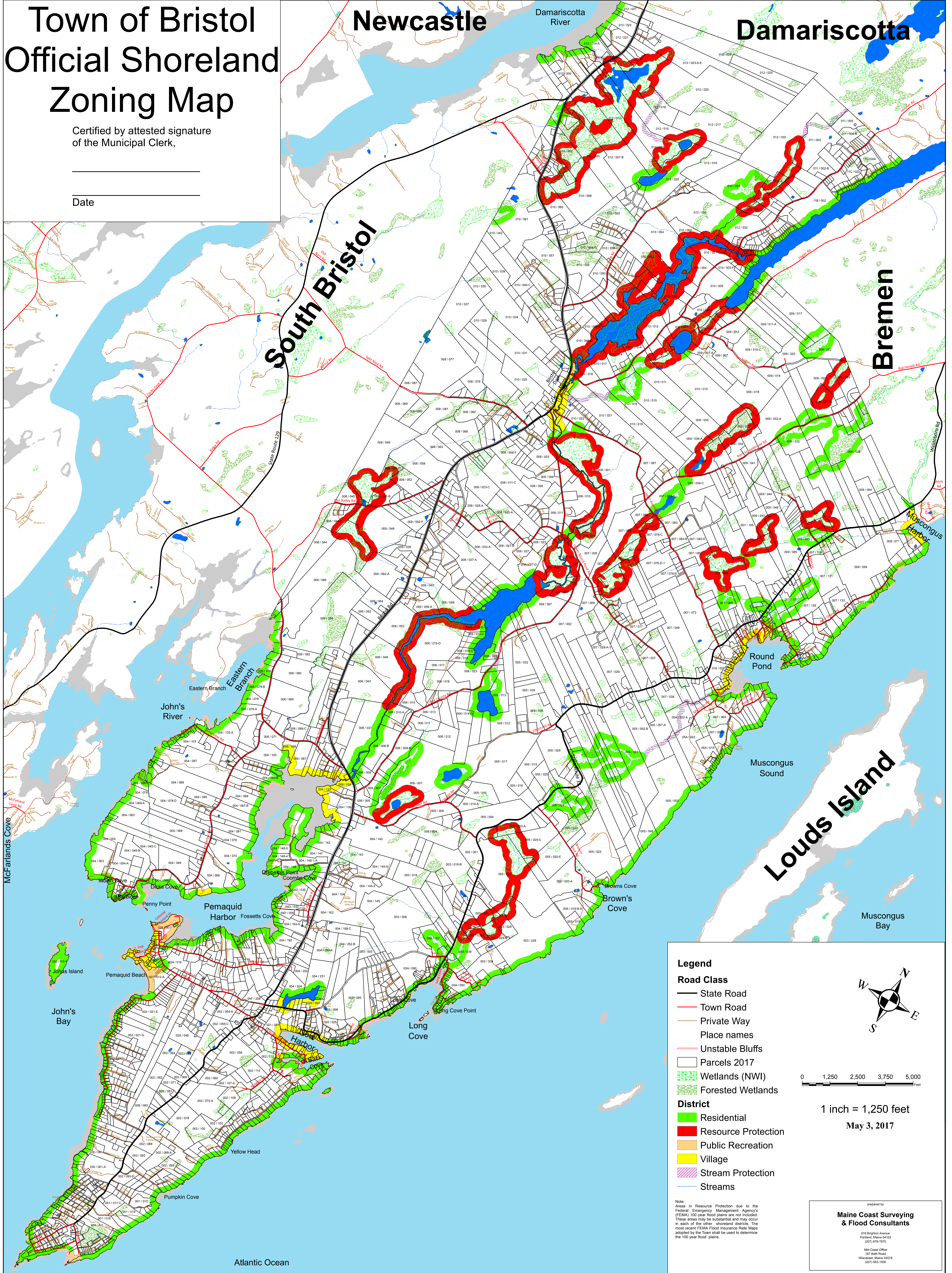
Bristol, Me., "Town of Bristol Maine Shoreland Zoning Map" (2017). *Maine Town Documents*. 6471.
<https://digitalcommons.library.umaine.edu/towndocs/6471>

This Map is brought to you for free and open access by DigitalCommons@UMaine. It has been accepted for inclusion in Maine Town Documents by an authorized administrator of DigitalCommons@UMaine. For more information, please contact um.library.technical.services@maine.edu.

Town of Bristol Official Shoreland Zoning Map

Certified by attested signature
of the Municipal Clerk,

Date



Legend

Road Class

— State Road

— Town Road

— Private Way

Place names

— Unstable Bluffs

□ Parcels 2017

■ Wetlands (NWI)

■ Forested Wetlands

District

■ Residential

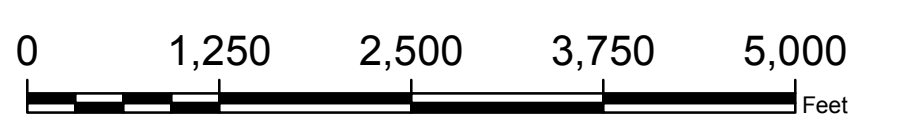
■ Resource Protection

■ Public Recreation


■ Village

■ Stream Protection

— Streams



1 inch = 1,250 feet
May 3, 2017



Note:
Areas in Resource Protection due to the Federal Emergency Management Agency's (FEMA) 100 year flood plans are not included. These areas may be substantial and may occur in each of the other shoreland districts. The most recent FEMA Flood Insurance Rate Maps adopted by the Town shall be used to determine the 100 year flood plans.

prepared by
**Maine Coast Surveying
& Flood Consultants**
918 Brighton Avenue
Portland, Maine 04102
(207) 878-7979
Mid-Coast Office
187 Bath Road
Wiscasset, Maine 04578
(207) 563-1500