

2006

Town of Bristol Maine Contour Map

Bristol, Me.

Follow this and additional works at: <https://digitalcommons.library.umaine.edu/towndocs>

Repository Citation

Bristol, Me., "Town of Bristol Maine Contour Map" (2006). *Maine Town Documents*. 6473.
<https://digitalcommons.library.umaine.edu/towndocs/6473>

This Map is brought to you for free and open access by DigitalCommons@UMaine. It has been accepted for inclusion in Maine Town Documents by an authorized administrator of DigitalCommons@UMaine. For more information, please contact um.library.technical.services@maine.edu.



Bristol

Damariscotta

Bremen

Damariscotta River

Biscay Pond

Pemaquid River

South Bristol

Muscongus Sound

Louds Island

Johns River

Johns Bay








Pemaquid Harbor

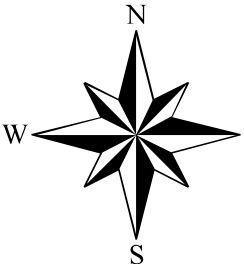
Browns Head

Muscongus Bay

Pemaquid Point

Legend

-  Bristol Parcels (2006)
BOUNDARIES ARE APPROXIMATE
-  Wetlands (NWI)
-  Perennial Streams
-  Intermittent Streams
-  Public Roads (DOT)
-  Private Roads (DOT)
-  Town Lines



CONTOUR INTERVAL 10 FEET
0 0.25 0.5 1 Miles

*This project was supported with funding from the
Maine Cost Protection Initiative's Implementation
Grants Program. For more information, contact
your local land trust.*

Produced by
Sheepscot Valley Conservation Association
GIS Support Center
624 Sheepscot Road, Newcastle, ME 04553
Data source: ME OGIS, Town of Bristol
February, 2007 townmap.mxd