

2017

Town of Boothbay 2017 Annual Report

Boothbay, Me.

Follow this and additional works at: <https://digitalcommons.library.umaine.edu/towndocs>

Repository Citation

Boothbay, Me., "Town of Boothbay 2017 Annual Report" (2017). *Maine Town Documents*. 6452.
<https://digitalcommons.library.umaine.edu/towndocs/6452>

This Report is brought to you for free and open access by DigitalCommons@UMaine. It has been accepted for inclusion in Maine Town Documents by an authorized administrator of DigitalCommons@UMaine. For more information, please contact um.library.technical.services@maine.edu.

Town of Boothbay

2017 Annual Report



September
8,9,10
2017



★ **MAINE STATE FEDERATION of
FIREFIGHTER'S CONVENTION** ★

Always remember, We stand together

Annual Report
of the
Town Officers

Boothbay
Maine



For the year ending June 30, 2017

Town of Boothbay
1011 Wiscasset Road
PO Box 106
Boothbay, ME 04537-0106
207-633-2051
www.townofboothbay.org

Contents

2017 Amendments to the Administrative Code of the Town of Boothbay to Add the Town of Boothbay Drug Free Safe Zone Ordinance.....	139
2017 Amendments to the Zoning Ordinance of the Town of Boothbay Regarding Retail Marijuana Establishments.....	140
Assessing Department.....	15
Auditors' Report.....	34
Board & Committee Members.....	6
Boothbay Fire Department.....	18
Boothbay Harbor Memorial Library	24
Boothbay Harbor Region Chamber of Commerce.....	25
Boothbay Region Ambulance Service	23
Boothbay Region Historical Society.....	28
Boothbay Region Refuse Disposal District	29
Boothbay Region Water District	32
Boothbay-Boothbay Harbor Cemetery District	22
Budget Plan FY 2019.....	148
Business Office	10
Class of 2017.....	14
Code Enforcement Department.....	16
Community Phone Numbers.....	3
Emergency Management	27
Governor	127
Harbormaster.....	20
In Appreciation Of	4
In Memoriam	12
In Recognition.....	5
Municipal Officers	6
Personal Property Tax List.....	126
Public Works	17
Real Estate Tax List	84
Results – Special Town Meeting, November 7, 2017.....	138
Results – Town of Boothbay Annual Town Meeting, May 1, 2017.....	134
State Representative.....	129
State Senator	128
Town Manager	9
U.S. Representative.....	133
U.S. Senators.....	130
Warrant for the Annual Town Meeting, May 7, 2018.....	143

Community Phone Numbers

Emergency (Ambulance, Fire & Sheriff) – 911

Town of Boothbay:

Administration
Animal Control
Fire Chief
Fire Station
Harbormaster
Public Works

Phone Numbers

633-2051
380-7282
380-7286
633-6437
380-7283
380-7189

Fax Numbers

633-6620

Boothbay Chamber of Commerce (seasonal)
Boothbay Harbor Chamber of Commerce
Boothbay Harbor Sewer District
Boothbay Region Ambulance Service (non-emergency)
Boothbay Region Elementary School
Boothbay Region High School
Boothbay Region Refuse Disposal District
Boothbay Region Superintendent's Office
Boothbay Region Water District
Lincoln County Communications (non-emergency)
Maine Department of Transportation (Edgecomb)
United States Coast Guard
United States Post Offices:
 Boothbay
 East Boothbay
 Trevett

633-4743
633-2353
633-4663
633-7711
633-5097
633-2421
633-5006
633-2874
633-4723 633-7921
882-7332 or 882-5512
882-5512
633-2644

633-7536
633-3553
633-3403

Town Website Address: www.townofboothbay.org

Email Addresses:

Town Manager – townmanger@townofboothbay.org
Assessor – assessor@townofboothbay.org
Code Enforcement – ceo@townofboothbay.org
Harbormaster – harbormaster@townofboothbay.org
Town Clerk – townclerk@townofboothbay.org
Public Works – publicworks@townofboothbay.org

In Appreciation Of

Douglas W. Burnham



Douglas has spent the majority of his adult life serving his community.

He has been Selectman, School Board Trustee, Volunteer Firefighter and enthusiastic spectator and volunteer at high school events long before his daughters went through school. This year he will have the unique opportunity to attend his 60th class reunion as an alumnus of Boothbay Region High School. He was also a member of local fraternal organizations such as the Lions Club, Masons, Elks and Shriners.

Forty-seven years ago in 1971 he joined the Boothbay Board of Selectmen for three terms. In the '90s he was becoming increasingly concerned with situations at the local schools, so he became a member of the Boothbay-Boothbay Harbor School Board of Trustees where he served for the next fifteen years. While on the School Trustees, it was decided the ball fields needed lights for night games. Douglas was responsible for securing a major donor who, with the help of the community, allowed the completion of the project. Near the end of his stint he was feeling the need to once again help the town in the capacity of a Selectman. Not being able to legally serve both boards simultaneously, he reluctantly resigned from the Trustee position to join Boothbay's Board of Selectmen, from which he retired in 2017. One of his valued strong points was his ability to recall details of town business from 20-30 years past.

Anyone attending Boothbay Region High School sporting events, especially football and basketball games, would describe him as an enthusiastic supporter. One of his greatest joys was being a member of the "chain-gang," running a downs sign along the side of the field. He said, "It was the perfect place to be, no one could block his view of the game."

His time as Selectman and a Trustee was his greatest passion of service. He always said, "If you are going to complain about it, then get off your duff, get involved and do something about it."

In Recognition

Lillian Sherburne



The Town of Boothbay would like to recognize Lillian Sherburne as our Prudential Spirit of Community Award honoree, for her outstanding volunteer contribution to others and our community.

Lillian, recently named as one of our state's top honorees in 2018 The Prudential Spirit of Community Awards Program, exemplifies the value of volunteer community service, and is a role model to other youth as well as adults in our community.

A surprising number of volunteers in communities across the nation are like Lillian, a student contributing time without expectation of reward, other than the gratification that comes from helping others. Some of these young people work in established groups; others seek new and unique ways to help others on their own.

Recognizing these young volunteers and encouraging others to follow their example is the aim of this nationwide program conducted by Prudential Financial and the National Secondary Schools Principals. Its aim is to reach into every community, in all 50 states and the District of Columbia, to identify and honor these unsung heroes locally, state-by-state, and then nationally, in the hopes that their recognition will serve to stimulate others to volunteer service.

Congratulations, Lillian!

Municipal Officers Board & Committee Members

Board of Selectmen – Overseers of the Poor

Charles R. Cunningham, Chairman (2016-2019)

Steven C. Lewis, Vice-Chair (2015-2018)

Kristina Ford (2016-2019)

Dale C. Harmon (2015-2018)

Michael Tomacelli (2016-2019)



Kristina Ford, Steven C. Lewis, Chairman Charles R. Cunningham, Michael E. Tomacelli and Dale C. Harmon

The Board of Selectmen is composed of five members elected at large for staggered three-year terms. The Board conducts business in regular meetings open to the public on the 2nd and 4th Wednesday of each month. The Selectmen are the chief elected officials of our community and are the policy making body of the Town of Boothbay.

Town Administration

Daniel G. Bryer, Jr. – *Town Manager, Tax Collector, Treasurer, Road Commissioner, Welfare Director, Right to Know Officer, Health Officer*

Business Office

Tracey Hodgdon Hyson – *Deputy Tax Collector, Deputy Treasurer, Registrar of Voters, Deputy Clerk, Assistant Welfare Director*

Andrea D. Lowery – *Deputy Tax Collector, Deputy Town Clerk, Deputy Registrar of Voters*

Lynn P. Maloney – *Town Clerk, Deputy Tax Collector, Deputy Registrar of Voters, Assistant Welfare Director*

Building & Plumbing Inspection – Code Enforcement

Lori Colton – *Code Enforcement, LPI*

Arthur Dunlap – *Code Enforcement Officer, LPI*

Jason Lorrain – *Code Enforcement Officer, LPI*

Hillary Hyson – *Code Enforcement Assistant*

Assessing

John E. O'Donnell, III – *Assessor*

John E. O'Donnell & Associates

Public Works

Michael S. Alley – *Foreman*

Samuel J. Barter, Jr.

David K. Brewer

Anthony L. Goode

Roman Petersen

Harbormaster & Deputies

Peter B. Ripley – *Harbormaster*

Michael S. Leighton – *Deputy Harbormaster for Barter's Island, Sawyer's Island, Hodgdon Island, Cross River & Rocky Point*

Bradley D. Simmons – *Deputy Harbormaster for Damariscotta River, Little River, Linekin Bay, Card Cove, Grimes Cove & Outer Islands*

Fire Department

Richard R. Spofford – *Fire Chief, Forest Fire Warden*

Gary N. Arsenault – *Assistant Fire Chief*

John "Jack" R. Barry – *Assistant Fire Chief*

Emergency Management Director

Clarence "Scott" L. Campbell

911 Addressing Officers

Hillary Hyson – *E911 Addressing Officer*

Lori Colton – *Assistant Addressing Officer*

Animal Control Officers

Mary "Betsy" E. Pratt – *Animal Control Officer*

David L. Pratt – *Assistant Animal Control Officer*

Shellfish Warden

Nicholas Upham – *Shellfish Warden*

Boothbay – Boothbay Harbor Community School District Trustees

V. Kevin Anthony (2019)

Christopher Buchanan (2018)

Ashleeann Lowery (2020)

Boothbay – Boothbay Harbor Superintending School Committee

Kari Babcock (2020)

John C. Bertolet (2018)

W. Bruce MacDonald (2019)

Boothbay – Boothbay Harbor Cemetery District Trustees

Lorrain E. Hodgdon (2020)

Stanley W. Lewis (2019)

Kim W. Pinkham (2018)

Planning Board

Alan Bellows (2018)-Chairman

Annette Stormont (2020)

Bruce Bowler (2019)

Michael Tomacelli (2018)

Melinda Browne (2018) Alt.

Timothy Utley (2019) Alt.

Robert Ham (2020)

Board of Appeals

Scott Adams (2020)

Jeanne Fuller (2019)

Richard W. Perkins (2019)

Stephen L. Malcom (2019)

David Steinmetz, Sr. (2018)

Martin Page (2018)

James A. Tonon (2018)

Board of Assessment Review

Bernard “Skip” McPhee – Alternate (2018)

Boothbay Region Refuse Disposal District

Kirk E. Brewer (2019)

Charles R. Cunningham (2018)

Boothbay Region Water District

V. Kevin Anthony (2020)

Jonathan P. Lewis (2019)

Kenneth D. Marston (2018)

Port Committee

Lee “Rusty” Court (2018)

Larry W. Knapp, Chairman (2017)

Charles E. Fuller (2018)

Nathaniel F. Leonard (2017)

Barry J. Gibson (2017)

Winslow H. Russell (2017)

Patricia O. Seaward (2017)

Shellfish Committee

Craig E. Barter (2018)

Stanley W. Barter, Jr. (2019)

Russell E. Pinkham (2017)

Town Manager



Daniel G. Bryer, Jr.

The past year has seen a great deal of change in Boothbay, both large and small scale. In the office we have welcomed Jason Lorrain and Hillary Hyson into the code enforcement department, as well as the return of Lori Colton on a part time basis. Jason and Hillary both have adapted quickly, picking up on both the ordinances as well as the nuances of interacting with the public. I am extremely pleased with what they have accomplished in a short period of time and very certain we are in capable hands moving forward. In our business office we brought Andrea Lowery on board, and I'm beyond pleased with everything she brings to the position, both bright and energetic; her customer service is exemplary. Tracy Hyson and Lynn Maloney have been everything you look for in an office environment: efficient, intelligent, accommodating, and personable. I'm very lucky to be able to work with this group every day and appreciate all of the input they each have to offer.

In public works we have a new addition as well with the hiring of Roman Petersen, a young man who came in with a varied skill set, and fantastic demeanor. I expect he will be a fixture for years to come. Within the department Mike Alley, our foreman, along with Tony Goode, Sam Barter, David Brewer, and Roman had a very challenging year with construction and day-to-day upkeep. They started with a joint project with the Water District, segued into assisting when needed on the Route 27 improvement project, followed with the repaving of Industrial Park and Back River Roads, and then straight to a very rough winter. I would like to commend them on a job very well done.

As always, our fire department, under the steady and capable leadership of Dickie Spofford, has been there when needed responding to both local and interlocal emergencies. We are fortunate to have these men and women to respond when the need arises. The department also hosted the 54th annual Maine State Federation of Firefighters Convention, which was extremely well attended by firefighters from all over the state, and a resounding success. I would like to stress again what a robust department we have as well as a junior program that is consistently bringing in our next generation of first responders.

Last, I would like to welcome two new additions to the Board of Selectmen, Kristina Ford and Mike Tomacelli. They join Chuck Cunningham, Steve Lewis, and Dale Harmon to represent our municipality and are coming up with fresh ideas and new ways to try to engage the public, and I would like to thank them for the opportunity to serve as manager once again.

Daniel G. Bryer Jr.

Business Office



Andrea D. Lowery, Tracey Hodgdon Hyson and Lynn Maloney

The Town Clerk is in charge of maintaining the town's vital records. The office of the clerk runs all State and municipal elections. We license dogs, issue birth and death certificates, and marriage licenses. The business office also collects all tax payments, mooring and permit fees and registers vehicles.

Certified copies of Vitals (births, deaths, marriages) must be applied for with proof of ID. Applications can be found on our website: www.townofboothbay.org. Please allow a 24-hour turnaround.

There were **30 births** recorded in Boothbay for 2017; 13 females and 17 males born to Boothbay residents. Congratulations to all the families with new babies.

There were **42 deaths** recorded for 2017. There were 19 females and 23 males. The youngest was 54, and the oldest was 98 years old.

We issued **16 marriage licenses** during 2017. There were 16 Boothbay residents, and 16 non-residents. People came from Maine, Florida, Massachusetts, Colorado and Texas. To apply for a marriage license you will need to make an appointment to come in to our office with picture identifications. Allow an hour for the process. If married before, you must show *original* divorce papers or a spousal death certificate. You will complete a marriage intentions form, and sign it in the presence of the clerk or deputy.

Boothbay residents licensed a total of **470 dogs** during calendar year 2017. Dog license fees remain at \$11 per dog, or \$6 for spayed/neutered dogs. When licensing at our office, please bring in a current rabies certificate. A spaying or neutering certificate will be required if it is a first time license. If you would prefer to do it online, please see the website below. Betsy Pratt is our Animal Control Officer, and her assistant is David Pratt. She may be reached by calling her cell phone 380-7282.

During Since June 2017 we have issued a total of **13 commercial shellfish licenses**, and **37 recreational licenses**. Our shellfish warden is Nicholas Upham. The Town of Boothbay Harbor is the host town for the Shellfish Ordinance once again.

For **vehicle renewals**, please bring your old registration, current *accurate* mileage and proof of insurance. If you would prefer to do it online, please see the website below. **First time registrations** require additional paperwork and cannot be done after 4:00 pm. All vehicles 1995 or newer require a title.

For **tax payments**, please bring in the stub from your tax bill. Tax bills go out in July, with the first ½ due in August and the second ½ due in February. We *do not* send a second notice.

For MOSES transactions, please bring in last year's registration or the "ME" number from your **boat, ATV or snowmobile** or last year's license or MOSES number for **Hunting or Fishing licenses**.

Online services you may access are:

www.maine.gov/online/bmv/rapid-renewal to renew a vehicle or trailer or to request a reminder notice.

www.maine.gov/online/sporting for hunting/fishing licenses and boat, snowmobile & ATV re-registrations.

www.maine.gov/online/dog_license to register your dog.

During 2017 we had the following **meetings and elections**:

May 1, 2017	Annual Town Meeting
June 13, 2017	State Special Referendum
November 7, 2017	State General/Referendum.

This year we were fortunate to have a new part-time (interim) employee, Hillary Hyson, help us out in the Business Office until a full-time deputy was hired. Hillary moved over to Code Enforcement and Andrea Lowery joined us which has been a blessing.

Lynn Maloney
Town Clerk

In Memory Of



William A. Kautzmann
1928 - 2017

Bill served the Town of Boothbay as a volunteer Addressing Officer from 1995 to 2015 and could always be seen at the Town Office a few times each week.

His position consisted of naming new streets, assigning house numbers, working with the E911 addressing service system and answering inquiries regarding mailing addresses. Bill would always come into the office with a big smile on his face, a couple of tales and some homemade strawberry or peach jam. Between his involvement with the Community Center, gardening and propagation of rhododendrons and holding court at Mama D's, he kept very active in the community. He loved his position here and serving the members of his community and will be missed by all.

We are thankful for Bill and all of his years of service.

In Memoriam

Name	Age	Date of Death
Bayard, Robert R	83	11/20/17
Blecharczyk, Stephanie R	81	12/21/17
Cahill, Mary Elizabeth	90	08/17/17
Campbell, Charles E	74	11/17/17
Campbell, Janet Jean	98	10/09/17
Conant, Elizabeth Graham	70	12/26/17
Cook, Joseph Francis Sr	69	10/28/17
Cooper, Carolyn Nancy	83	07/22/17
Davis, Clarence W	84	09/13/17
Dorr, John L	68	09/22/17
Driver, Gary D	81	06/24/17
Faust, Naomi Hurwitz	74	07/21/17
Giles, Ernest H Jr	69	08/24/17
Giles, Josephine Theresa	82	09/19/17
Giles, Mary Jane	79	06/21/17
Hamilton, Mark Hull Jr	54	04/28/17
Harber, Emily Hester	98	12/29/17
Hodgdon, Gail M	65	06/10/17
Jackimovicz, Joseph James	74	01/05/17
Jones, George M Jr	75	04/14/17
Kautzmann, William A	88	05/19/17
Landemare, Henry Maurice Jr	85	11/28/17
Larsen, Jane Foster	86	09/29/17
Lewis, Joanne R	71	01/10/17
Lewis, Robert A	85	10/12/17
Lowery, Cora B	93	05/27/17
Lowery, Rodney Alan	66	01/26/17
Miner, Peggy L	76	01/01/17
Morton, Curtis Eugene	69	05/31/17
Mullen, Herbert J	76	10/14/17
Oakes, Hazen Lawrence	75	01/04/17
Ogdin, John Ludlow	67	01/07/17
Orne, Anne	73	01/14/17
Phillips, Cecelia R	92	09/04/17
Pye, Louis Winchester	91	11/18/17
Rego, Colleen M	88	06/25/17
South, Jonathan Willard	81	01/27/17
Spofford, Ronald E	87	05/04/17
Taylor, Lucille B	96	03/26/17
Thomas, Evelyn Jane	62	05/13/17
Vallas, Thayer	87	05/11/17
Wilkins, Raymond S	92	08/22/17

Totals: 42 Deaths

(2) Out-of-State residents (25) Residents died in other Maine cities or towns

Class of 2017

Sawyer Stephen Alley

Brandon L. Andrews

Carter Webster Babcock

Colette Bertin

Samuel Betts

Jacob Andrew Bishopp

Zachary Blackman

Elizabeth M. Bradstreet-Doughty

Zachary A. Brewer

Colin James Cabrera

Austin Campbell

Christopher Campbell

Nicole Clarke

Duncan Drapeau

Erica R. Eames

Kathryne Amy Friant

Grant Giles

Dimitry Mathew Gosselin

Chelsie M. Graves

Kenny Hicks

Jeremy Holbrook

Taylor W. Jackson

Griffin P. Kane

Nakyung K. Kim

Nicholas T. Labonte

Jacob Joseph Leonard

Joshua Adam Meserve, Jr.

Seth Nagar

Bryan Otero, Jr.

Joseph David Paolillo III

Draco Peaslee

Angelique Perkins

Dylan Peters

Jay Plummer

Emma E. Rideout

Michael Ripley

Chyanne P. Rogers

Noah J. Sherburne

Alex L. Smith

Riley Spear

Rheanna St. Laurent

Madison H. Stahle

Molly Thibault

Alexis Rae Welch

Thomas Wilcox

Elisabeth P. Wright

The gold cords worn by the Honor Students are gifts of the late Reverend and Mrs. A.H. Cann

The Gold Stoles are worn by Members of the National Honor Society

“Pomp and Circumstance” performed by the BRHS/BRES Band

Assessing Department 2017
Office hours - Wednesdays
Available for appointments 10:00 AM – 4:00 PM

Office Staff

John E. O'Donnell III, Assessor

Mike O'Donnell

Phone 207-633-2051 xt17

Email: assessor@townofboothbay.org



On Line Assessment and Tax Information

- **Date of Assessment:** April 1, 2017
- **Fiscal Year** July 1, 2017 to June 30, 2018
- **Commitment Date** July 11, 2017
- **Tax Rate** \$ 9.20/ \$ 1000
- **Certified Ratio** 100 %
- **Taxable Valuation** \$ 989,118,535
- **Net raised by property tax** \$ 9,099,890

The Town of Boothbay offers on-line assessment data

<http://data.visionappraisal.com/BoothbayME/search.asp> or <http://www.townofboothbay.org>

Exemptions

Homestead Exemption -This program provides property tax relief for individuals that have owned homestead (permanent residence) property in Maine for at least twelve months and make application to the local assessor. The exemption reduces the taxable value of the property by 20,000.

Veteran Exemption - A veteran who has served during a recognized war period and is 62 years or older; or, is receiving 100% disability as a Veteran; or, became 100% disabled while serving, may make application to the local assessor and be eligible for up to \$6,000 in reduced taxable value.

Blind Exemption - An individual who is determined to be legally blind may make application to the local assessor and may receive up to \$4,000 in reduced taxable value.

Business Equipment Tax Exemption (BETE) - BETE is a 100% property tax exemption for eligible business personal property first subject to tax on or after 4/1/08. The BETE application must be filed with the local assessor. Please use the following link for more information.

<http://www.maine.gov/revenue/propertytax/propertytaxbenefits/bete.htm>

Code Enforcement Department

Office hours 9:00 AM – 4:30 PM Monday through Friday



Lori Colton and Jason Lorrain



Arthur C. Dunlap and Hillary Hyson

Office Staff – Department phone number: (207)633-2051
 Jason Lorrain, Code Enforcement Officer/Local Plumbing Inspector
 Email: ceo@townofboothbay.org OR jlorrain@townofboothbay.org
 Lori Colton, Code Enforcement Officer, Asst. Addressing Officer
 Email: icolton@townofboothbay.org
 Hillary Hyson, Code Office Assistant, Addressing Officer
 Email: hhyson@townofboothbay.org

Code Enforcement had another busy year in 2017 coordinating with the residents of Boothbay for permit assistance, zoning inquiries, Planning and Appeals Board meetings, as well as concerns regarding the ordinance and the environment. In all instances the department's goals are to assist the public to the greatest extent possible. We like to maintain an open door policy for anyone interested in the Town Ordinance and encourage questions and comments.

Although the following building permit summary is similar to last year, our office has seen a marked increase in new residential construction, but fewer renovated residential properties this year. Commercial building permits have increased, as well as the number of overall demolitions. Interior plumbing permits are down by about half with new and renovated septic systems on the increase. Porches/Decks and Garage permits are reduced by half this year.

2017 Building Permit Summary

New Dwellings -	21	Demolition -	7
Additions, Renovations -	44	Shoreland Permits -	34
Porches/Decks -	19	Piers and Wharves -	11
Sheds, Garages, Workshops -	31	Commercial -	8
PLUMBING		Certificates of Occupancy -	16
Interior -	50	Other -	23
Septic Systems -	34	TOTAL	298

Public Works



Samuel Barter, Road Foreman Michael S. Alley, David Brewer, Roman Petersen and Anthony (Tony) Goode.

The winter of 2017 / 2018 is closing with several back-to-back nor'easters making it hard to get our usual jump on spring projects. Looking back at last spring we had our annual park and dock work done and we got right into road construction season. We started with repairs on Back River Road, repairing areas with bad base and changing culverts from Gray Road to the end. Paving and road shoulders were completed in the fall. During that time by alternating crews and equipment we were also able to rebuild and repave the Industrial Park Road. The TIF funds were used for that and it gave our road repair program a real boost. The construction season extended right up to winter prep, then plowing and to where we are now.

During this time we replaced a 2008 GMC 5500 plow truck with a 2018 Dodge 5500 plow truck and also saw a valued employee, Christopher Dighton, leave to pursue a career at Bath Iron Works. He was replaced by Roman Petersen whose abilities and attitude make him a good fit with the rest of the crew.

As always, I would like to take the time to thank my crew, the Town Manager, the Selectmen and especially the townspeople who are a great support to me year after year.

Respectfully,
Mike Alley
Public Works Foreman / Director

Boothbay Fire Department



To the Board of Selectmen, the Town Manager and the Citizens of the Town of Boothbay:

I hereby submit the 2017 Boothbay Fire Department Annual Report for January 1, 2017 through December 31, 2017. The Fire Department responded to 159 calls this year which are summarized on the following page.

We received two grants this year. One was from the Maine Municipal Association for traffic cones and signage, and one was from the McEvoy Foundation for chimney brushes.

We continue to train with our yearly mandatory training. We also had a state pumps class.

The department was awarded the SHAPE award (Safety and Health Award for Public Employers) from the Maine Department of Labor. I would like to thank the firemen for all their hard work to achieve this.

We also hosted the 54th Maine State Federation of Firefighters Convention in September. This was a great success for the entire region. I would like to thank Captain John Long and Fireman Mike Marr for their hard work and making it a success.

I would like to thank all the firemen for their hard work and dedication to the department and also thank the Boothbay Region Miss Fires.

Sincerely,
Richard Spofford
Boothbay Fire Chief

Call Report – 2017

Nature of Call	Number of Calls
Utility wires down	10
Service Call	11
M.V.A	43
CO alarm	12
Fire alarm	21
Brush Fire	5
Tree down in road way	13
Chimney Fire	3
Smoke Investigation	5
Unattended Burn	2
Traffic Control	4
Structure Fire	1
Water Rescue	1
Mutual Aid EMS	5
Mutual Aid Wiscasset Fire	6
Mutual Aid Edgecomb Fire	2
Mutual Aid Boothbay Harbor Fire	8
Mutual Aid Bristol	1
Equipment Extraction	1
Electrical Fire	1
Car Fire	2
Equipment Fire	<u>2</u>
Total Number of Calls	159

Harbormaster



The bulk of work this year consisted of working with the On-Line Mooring Data Base. The system has been updated by the provider and it is even more user friendly. We are now in the fifth year with the On-Line system and it only gets better. I would like to thank all the mooring owners who paid on-line. When paying your mooring fees, please update your inspection information. Remember: mooring fees are due AUGUST 15th every year. The date doesn't change. No exceptions.

The identification of work floats and their owners will continue to be a major focal point in 2018. If you have a work float, please make sure you have the required Army Corps of Engineers permit and that your mooring number is on your float and mooring. Please reduce the risk to other boaters by maintaining your work floats. Make sure the floats are secured properly. Old gear that is no longer serviceable should be disposed of properly, not left to be washed off the work float in a storm.

2017 phone calls and e-mails were typical in nature. Skiffs, dinghys and kayaks missing or adrift top the list. I have stickers at the Town Office for identifying your small craft from the Coast Guard Auxiliary. They have room for your name and contact information. Please come by and pick one up. Several calls were received about vessels tying up too long to the docks at Shipbuilder's Park and Knickercane Bridge Launch Area or gear left for over forty-eight hours. Owners were contacted. I also conducted several wharf and weir hearings for the town.

There are currently 885 registered moorings in the Town of Boothbay:

<u>Location</u>	<u>Total</u>
Barter's Island	127
Sawyer's and Hodgdon Islands	87
Card Cove, Grimes Cove-Ocean Point	72

Cross River and Rocky Point	41
Damariscotta River	203
Linekin Bay	259
Little River	85
Outer Islands	15

The Port Committee meets on the first Thursday of the month as needed at the Town Office. I would like to thank Chuck Fuller, Larry Knapp, Win Russell, Rusty Court, Barry Gibson, and Frosty Leonard for all their time and efforts. No meetings in 2017, but they are always ready when needed.

The Town of Boothbay has two Deputy Harbor Masters. The west is covered by Bradley Simmons: Linekin Bay, Ocean Point, Grimes Cove, Little River, Damariscotta River and the Outer Islands. The east is covered by Michael Leighton: Barter's Island, Cross River, Rocky Point, Sawyer's Island and Hodgdon Island. I would like to thank you both for all your time and efforts.

Respectfully submitted,
Peter B. Ripley,
Harbormaster
Office phone: 315-8019
E-mail: harbormaster@townofboothbay.org

Boothbay-Boothbay Harbor Cemetery District - 2017 Report

January 1, 2017 - Cash on hand		\$5,285.07
Received:		
Interest & Dividends	\$6,767.92	
Sale of Lots	6,500.00	
Town of Boothbay Harbor Appropriation	15,000.00	
Town of Boothbay Appropriation	18,000.00	
E. S. Dunton Trust	4,982.90	
Misc. Interest	124.45	
Transfer from Lot Sales	7,000.00	
Transfer from E.S. Dunton Trust	10,000.00	
Transfer from Gamage Trust	1,500.00	
Transfer from Capital Improv.	6,000.00	
Gift McEvoy Trust	<u>10,000.00</u>	
	\$85,875.27	
Total Received		<u>85,875.27</u>
		\$91,160.34
Paid:		
Contracted Services - Mowing	\$30,500.00	
Maintenance	5,235.00	
Purchase 3 cemetery lots	950.00	
Insurance	1,257.00	
Deeds	60.00	
New entrance Evergreen Cemetery	18,058.00	
Memorials	100.00	
Masonic Planters	<u>50.59</u>	
Total Expenses		\$56,210.95
To Reserve Accounts:		
Lot Sales	\$6,500.00	
E. S. Dunton Res.	4,982.90	
Misc. Interest	124.45	
Gift McEvoy Trust	<u>10,000.00</u>	
Total Reserve		21,607.35
Cash on Hand Dec. 31, 2017		
Checking Account		<u>13,342.04</u>
		\$91,160.34

Special Accounts

Global Atlantic	\$366,422.38
E.S. Dunton Trust	10,857.82
Lot Sales	14,888.84
Gamage Trust	25,269.84
Raymond James	74,007.10
Capital Improvement Account	<u>13,040.67</u>
	\$504,486.65

Boothbay Region Ambulance Service (BRAS)

Greetings to the Residents of Boothbay:

On behalf of the Board of Directors, it is my pleasure to report the activities of the Boothbay Region Ambulance Service for fiscal year 2017. This has been an exciting year for us – we moved into our new station in February after a true team effort to bring our facility to reality. With anticipation, we watched a skillful construction crew work through a cold winter to assemble this facility with pride. The improvement to our workflow, response capabilities, and ability to organize in general is amazing! We truly appreciate the generosity of Paul and Giselaïne Coulombe and take inspiration from their motivation to do our best.

As we moved into the station, our new ambulance arrived, marking the return to gasoline-fueled vehicles. The decision to switch is based in large part to follow suit with the ambulance industry. New emission guidelines have created turmoil in ambulance manufacturing and while this is being sorted out, the most economical and efficient ambulance for us right now is a smaller box style unit. While not as roomy as our typical full-sized rigs, this one is less expensive, yet still allows us to fit all the equipment we need. Once again, the fundraising efforts of our great community made this a reality!

I would also like to thank Brenda Blackman for her leadership as our fundraising campaign chair – her enthusiasm, dedication and sincerity are so welcome in a time when we all have so much on our plates. Thank you, Brenda, for your time and great work!

Our innovative, two-year grant from the Doree Taylor Foundation is a unique opportunity to return our staff to clinical sites such as hospital ICUs, emergency departments and many other disciplines. These are opportunities to retrain, pick up a new trick of the trade or even have professional conversations as experienced EMTs with the nurses and physicians in a patient care setting. Our staff has spent time at EMMC's infant ICU, adult ICU, several emergency departments around the state, ORs and with Children's Hospital (Boston) Critical Care transport team. We bring these experiences back to our community with the goal of ongoing professional development.

The Board also wishes to thank the staff of B.R.A.S. for their hard work and desire to be their best. It is a challenging time in healthcare for all of us – increasing mandates and higher licensing demands require extra effort as we work around the clock to meet the needs of our patients.

Most importantly, we thank you for your support and generosity to B.R.A.S. We are fortunate to provide ambulance service to a region that takes so much pride in their community!

Respectfully submitted,
Rob Ham, President
Board of Directors

Boothbay Harbor Memorial Library

In 2017 the Library went through a metamorphosis (not the Kafka kind). In January, the part-time Program Director, Caroline Roberts, left BHML for new ventures. In February, the Executive Director announced his upcoming retirement. In March we hired Meg Donaldson for a revised part-time position as Circulation Coordinator. Tim McFadden retired as Executive Director at the end of April. In May, Joanna Breen was hired as the Executive Director (from Assistant Director). In July, Desiree Scoria (Youth Services Librarian) was promoted to fill a revised role of Assistant Director focused on Non Profit & Community Engagement. Finally, in December, Harolyn Hylton came on board to fill a revised opening for a Public Services/Children's Librarian. By the end of 2017, Boothbay Harbor Memorial Library was staffed with entirely new faces in reconstructed positions.

During all of this organizational change we still managed to have a great time throughout the year at many community events. In April we hosted our first Earth Day Fest, we set up camp in the fire house (it was raining) and enjoyed chalk drawing, crafts, and hands-on learning hosted by Boothbay Sea and Science Center, the Railway Village, Boothbay Region Land Trust, the Botanical Gardens, and Chewonki, and then concluded the day with a rededication of the Rachel Carson monument by the Boothbay Region Garden Club. Through the year we offered 223 public programs (including author talks, storytimes, Minecraft club, movies on the lawn) that were attended by over 3,000 people; and that number doesn't include all of the folks we saw at Windjammers, Books in Boothbay, Fall Foliage Fest, Ghost Train, the Halloween Parade, and Santa's visit (add a couple thousand!).

In the circulation department, we lent out 37,617 items, 3,390 digital items, 154 discount museum passes, and the Orion StarBlast telescope was checked out 11 times. Volunteers coordinated and delivered 707 books and 50 DVDs to our homebound patrons; this a service that folks homebound due to illness or ability may sign up for. In March, the State of Maine switched over the state's communal eBook contract to CloudLibrary (from Overdrive) and we assisted many patrons with switching over to the new platform.

Finally, we replaced and painted the clapboard siding on the original portion of the library, a much needed update due to the flaking paint. We also found ourselves needing to have the granite portico steps reset, as they had begun pushing away from the building. After these improvements the landmark building is looking quite refreshed and we look forward to another season of movies on the lawn!

Respectfully submitted,
Joanna M. Breen
Executive Director
Boothbay Harbor Memorial Library

Boothbay Harbor Region Chamber of Commerce

The mission of the Boothbay Harbor Region Chamber of Commerce is to promote a positive business climate by focusing on advocacy, access and leadership.

The BHRCC is currently served by the Board of Directors: Michael Maxim, President; Benjamin Teel, Vice President; Elaine Jones, Secretary; Neal Jones, Treasurer and Kris Folsom, Sarah Foulger, Douglas Goldhirsch, Sarah Morley, Benjamin Rankin, Ken Rayle, and Nicholas Ullo. Patricia Royall is the Chamber's Executive Director. Kathrine Norcott serves as the Member/Visitor Relations & Events Coordinator and Sara Moore serves as Administrative Coordinator.

In November, the Board of Directors voted to create an Advisory Board for BHRCC. The Advisory Board will help enlarge the community presence of the Chamber and tap into individual expertise not currently on the Board. Advisory Board members include: Bob Drury, St. Andrews Village; Art LeMothe, Attorney; William Royall, Artist; David Boggs, Consultant, Digital Tourism Marketing; Cathy Barter, VP Key Bank; Kris Ward, Volunteer; Wayne Moore, Cabbage Island Clambakes; Dorothy Ferrell, retired lobbyist; Scott Larsen, LBR; and Audrey Miller, Cottage Connections.

The BHRCC continues to be the leading organization in promoting tourism and providing visitor services for the region. The Chamber distributes 85,000 Region Guides and Maps to all the AAA offices throughout New England, as well as Chambers statewide, the Maine Tourism Association, Maine Turnpike Visitor Centers, the Portland Jetport and The Portland Visitors Center. In addition, the BHRCC provides reduced cooperative advertising opportunities in YANKEE, DownEast Magazine and Maine Invites You. The BHRCC website continues to be an extremely active resource of information on our Region with over 500,000 views annually.

There are 284 businesses, organizations and individuals that currently make up the BHRCC membership. A majority of the membership is related to the tourism industry; however, the Chamber continues to cultivate new members in the service industries of the Region through its "Chamber Chat" programs and workshops. Our weekly newsletter "Chamber Connections" continues to be a method of sharing information within our membership; we also have a monthly newsletter which goes out to over 9,000 visitors who have signed up over the past years to receive information on the Region. In order to respond to a larger online visitor base, the Chamber has developed digital media advertising on its website and through Constant Contact. This allows its members to send out target announcements of their events or specials.

This past year, the Chamber continued its success with events such as our Business After Hours (we had 17 in 2017), The Claw Down, Harbor Lights and Boothbay Festival of Lights. The Chamber donated over 300 hours of staff time to help with the 2017 Festival of Lights and Kathrine Norcott, Member/Visitor Coordinator, spearheaded the very successful Shuttle Station. We look forward to continuing to promote this wonderful event.

This year the Chamber spearheaded the creation of a regional education and workforce opportunities committee. The committee meets on a regular basis to address some of the education and workforce skills training issues we have here in our region. The collaboration consists of BRCRC, The Recovery Program, LincolnHealth, Boothbay Harbor Country Club, Lincoln County Planning Commission, Congregational Church, Maine State Economic Development Office, CMMC, and private individuals who want to help with this endeavor. In December the Chamber hosted an Education and Workforce Training breakfast workshop and conducted a local workforce needs assessment survey to gather information.

In collaboration with the Boothbay Railway Village, the Chamber initiated the first annual Boothbay Harbor Region Sculpture Trail to bring public art to the region and support artists through the sales of the juried pieces.

The BHRCC operates a year-round welcome center and administrative offices at 192 Townsend Avenue as well as a seasonal information center on Commercial Street in Boothbay Harbor. The Chamber strives to provide outstanding customer and visitor service to all. We would like to thank all the businesses, organizations, individuals and Town officials whose continued support of the Boothbay Harbor Region Chamber of Commerce help make this region strong.

Respectfully submitted,

Patricia Inness Royall

Executive Director

Michael Maxim

President, Board of Directors

What is Emergency Management?

Emergency Management is a community-wide effort to incorporate all available resources to mitigate, prepare for, respond to, and recover from all emergencies and disasters.



From left: Clarence Campbell, EMA Regional Director; Larry Omland, EMA Assistant Regional Director; Mike Ciccarelli, EMA Assistant Regional Director

Once again, I would like to take this opportunity to thank the men and women of all of the emergency services and also the ladies' auxiliaries for their dedication and to their families for their patience and understanding while they are away from home helping others and during the many hours of training they are required to do.

I would also like to thank Mike Ciccarelli and Larry Omland as they are the Assistant Directors from Southport and Boothbay Harbor respectfully, you both make this job a lot easier.

On October 30th we had a storm that knocked out power for some residents for 9 days or more. We learned a lot and are going to be meeting with CMP to discuss how we can make improvements.

Some improvements Lincoln EMA has made is in notification; we will be working with Channel 6, local channel 1301, and radio station 102.5 FM to get out information as to what warming centers or shelters are open and when.

As always during any major incident the Boothbay fire station will be open for a warming shelter with Southport and Boothbay Harbor making that determination as the incident evolves.

One thing I would like to touch on: during the October incident we had A LOT of reports of individuals taking it upon themselves to remove trees from the road with power lines down. Please don't. Even though you don't have power, YOU NEVER know if your neighbor who is using a generator is back feeding.

A cat may have 9 lives, but you ONLY HAVE ONE; that one mistake – you don't have any take backs.

As in any emergency and all year long, look out for your neighbors, especially the elderly who live alone.

Be Safe, Use Common Sense,
Clarence Campbell
Boothbay EMA Director

Boothbay Region Historical Society

During 2017, our 50th year, we enjoyed the support of both Boothbay and Boothbay Harbor voters. The funds voted by townspeople helped us to fulfill our purpose of preserving and increasing knowledge about our region's past.

We held regular year-round hours at the museum in Boothbay Harbor on Thursdays through Saturdays, 10 a.m. to 2 p.m. Over 1,000 people came to the museum, about two-thirds of them to buy books and photos or in search of specific information about families, houses, businesses, vessels, and other historical matters. The balance browsed through the six rooms of local artifacts. We sent out two newsletters and two e-updates. We had three speakers and held five open house events. We had a bake sale and a yard sale in addition to our fall sweet treats and cheese sale held at the Boothbay Railway Village and our front yard. In June, we opened our Focus on 50 exhibit highlighting 50 items from our collection to celebrate our 50th anniversary. It will stay up for many more months.

We provided news items and articles on local history to the townspeople and others through the *Boothbay Register*. We are an active research facility, assisting people locally in their search for information on family, houses, vessels, and places. We also carry on correspondence with people all over the country and abroad who have an interest in Boothbay region history, and, when asked, we help the town offices with research.

We have many active volunteers who donated more than 2,000 hours of work this year. Some projects done by volunteers were: preparing exhibits, organizing public events, computer data entry, checking the order of photos and documents, manning the building, making repairs, helping with property clean up, helping with mailings, and documenting new collections and artifacts.

The sources of our income this year were: donations by individuals and the towns; one grant; membership dues; and sales of books, maps, papers, and photographs.

Our holdings of artifacts, collections, and documents increased by four linear feet of documents, 10 books, approximately 60 photographs or images, and more than 56 artifacts. Among the donations were local pharmacy bottles found in yards by David Tibbetts and Richard MacFarland. They were Moody, Harris, and Harris McClearn bottles. Also Allan and John McCobb completed their 25-year project of writing a book on every findable McCobb who has ever lived. It, of course, includes the Boothbay McCobbs from 1730 to the 20th century.

We acquired a second shed for storage and we are doing some interior painting thanks to Mildred H. McEvoy Foundation grants.

We thank the townspeople for their willingness to contribute to the preservation of local history.

Respectfully submitted,
Jane E. Johnston
Office Manager

Board of Trustees

Jan Reit
Kay Evans
Sarah Giles
Susan Leach
Kay Wilder

David Benner
Judy Eastwood
Kathy Tibbetts
Ann Sutter
Jim Botti

Lorraine Hodgdon
Sally Barter
Bill Hammond
Susan Lloyd

Boothbay Region Refuse Disposal District

PO Box 105, Boothbay, Maine 04537

633-5006 • www.boothbayrefuse.com



Now that 2017 has come to an end, we look to 2018 and the many changes ahead. Soon, beginning in May 2018 we will no longer take our trash to PERC. The new Fiberight facility should be ready. We look forward to this new chapter as we say goodbye to the partnership we had with PERC which lasted 30 years.

With this year's budget there is a considerable increase due to disposal cost for our trash. We knew this time was coming but it doesn't make it any easier to raise taxes.

As always, thank you for your continued support and feel free to stop by the office anytime with any questions. The Board of Directors meet monthly on the second Thursday of every month at 5:00 PM, you are always welcome to attend.

Winter Hours: Monday through Saturday 8:00 AM to 4:00PM (October 16th- April 15th)

Summer Hours: Monday through Saturday 8:00AM to 5:00PM (April 16th- October 15th)

Board of Directors:

Rob Hopkins, Treasurer, Southport
Kurt Crosby, Clerk, Edgecomb
Kirk Brewer, Personnel, Boothbay
Charles Cunningham, V. Chair, Boothbay
Gary Farnham, Chairman, Boothbay Harbor
Palmer Payne, A. Treasurer, Boothbay Harbor

BRRDD Staff:

Steve Lewis, Manager
William Johnson, Foreman
Rena Smith, Asst. Foreman
Tyler Balsdon, Driver
Jake Hodgdon, Attendant
Paul Noah, Attendant

Steven Lewis, Attendant
David Manson, Attendant
Rob Latter, Driver
David Brewer, Driver
Anastasia Giles, Bookkeeper

BOOTHBAY REGION REFUSE DISPOSAL DISTRICT
Calendar Year 2017 Operations Summary
DISPOSAL SUMMARY

MSW - Compacted Solid Waste to Penobscot Energy Recovery Company		Calendar Year 2016
Shipped 352 Containers - 4,638.20 Tons		4,578.88 Tons
Average Cost per Ton - \$84.60 (tipping fee only)	\$392,391.72	\$361,731.52
Performance Credits Received 2016	(\$64,098.77)	(\$63,984.36)
Total Cost -	\$328,292.95	\$297,747.16

CDB - Construction/Demolition/Bulky to the Waste Management Landfill		Calendar Year 2016
Shipped 337 Containers - 2,408.47 Tons		2,314.91 Tons
Average Cost per Ton - \$64.20 (tipping fee at landfill)		
Total Cost	\$154,623.77	\$145,839.33

		Calendar Year 2016
TOTAL TONS DISPOSED: 7,046.67	COST: \$482,916.72	6,893.79 Tons \$443,586.49

THE DISTRICT PAID TO RECYCLE THESE MATERIALS

Material	Cost	Cost Savings	Calendar Year 2016	
			Tons	Cost Savings
E-Waste (TVs, computers etc.)				
Shipped 48.65 Tons	N/A	\$4,914.23	42.85	\$3,876.96
Tires to BDS Recycling				
Shipped 24.75 Tons	\$2,146.65	\$0.00	32.30	\$2,422.50
Waste Oil to Clean Harbors				
Shipped 5,950 gallons (25.1 T)	\$1,320.00	\$1,957.80	5,950 gallons	\$1,957.80
Cooking Oil				
Shipped 3,000 gallons (14.3 T)	\$0.00	\$1,115.40	3,000 gallons	\$1,115.40
Asphalt/Sheetrock to Commercial Paving				
Shingles 420.98 tons	\$23,574.88	\$3,367.84	517.53	\$10,064.85
Sheetrock 0.00 tons	\$0.00	\$0.00	11.21	\$1,447.95

SUBTOTAL - PAID TO RECYCLE

	Expense	Cost Savings	Calendar Year 2016	
Tons: 533.78	\$27,041.53	\$11,355.27	643.29 tons	\$18,462.96

**BOOTHBAY REGION REFUSE DISPOSAL DISTRICT
2017 RECYCLING AND PROCESSING SUMMARY**

Material	Tons	Income	Cost Savings	Calendar Year 2016	
				Tons	Income
CARDBOARD	293.95	\$43,011.50	\$29,242	287.58	\$26,961.77
NEWSPRINT	74.93	\$6,134.11	\$6,858	98.6	\$7,966.60
MIXED PAPER	128.8	\$6,641.30	\$9,305	114.88	\$5,090.55
PLASTIC (HDPE)	10.25	\$3,767.76	\$894	11.03	\$6,017.92
GLASS/mixed	83.30	\$ N/A	\$6,360	78.52	\$ N/A
STEEL/TIN CANS	16.33	\$1,287.34	\$1,328	16.39	\$1,165.85
SCRAP METALS	441.36	\$43,556.80	\$29,001	358.03	\$30,891.30
COMPOST	600.00	\$ 0.00	\$47,400	600.00	\$0.00
GREEN WOOD WASTE					
Chips - Residents	511.20	\$4,648.50	\$51,370	634.20	\$6,648.50
Chips - Biomass	4,370.98	\$92,060.56	\$373,757	4,614.28	\$77,572.57
Demo chips	2,220.18	\$9,856.75	\$201,083	2,482.51	\$12,521.19
SUBTOTAL TONS:	8,751.28	\$210,964.62	\$756,597	Calendar Year 2016	
				9,322.39 Tons	\$172,836.25
GRAND TOTAL: ALL RECYCLED MATERIALS					
	TONS	INCOME	COST SAVINGS		
This Year 2017	9,285.06	\$210,964.62	\$767,952.00		
Last Year 2016	9,965.68	\$172,836.25	\$752,203.00		

Boothbay Region Water District



*Front Row, left to right: Dale Harmon, Mike Hills, Trevor Morin and John Orne
Back Row, left to right: Jon Ziegra, Shawn Simmons, Ruth Watts and Taylor Timberlake
Missing from photo: Scott Campbell, Weston Alley and Sue Mello*

This past year, 2017, was the year the Boothbay Region Water District paused long enough to catch its breath and rebuild cash reserves to support the perpetual needs of the district's capital infrastructure replacement and upgrade program with only one project undertaken on an unplanned, emergency upgrade basis, located in East Boothbay. The *Meadow Cove Road Emergency Water Main Replacement Project* was authorized by the board of trustees in June, and repaired a 400-foot section of substandard water main. Additionally the district completed the following:

- Completed numerous watershed protection projects along Adams Pond in Boothbay, funded in part with grant money from the Maine Department of Health and Human Services as well as the Maine Department of Environmental Protection;
- Became embroiled in legal proceedings opposing a poorly conceived project plan of the Coastal Maine Botanical Gardens which, if left unaddressed, would/will contaminate Knickerbocker Lake irreparably;
- Won the State of Maine Source Water Protection Award;
- Upgraded over 500 water meters system wide; and
- Added over 54 new customers.

In 2017 the board bid farewell to two trustees: Walter Reed III, after serving three terms representing the town of Boothbay Harbor, and Chris Higgins, after serving one term representing the town of Boothbay. In February the town of Southport re-elected Smith Climo trustee, while the voters of Boothbay replaced Chris Higgins with Kevin Anthony and Boothbay Harbor replaced Walter Reed III with David Tibbetts. As of the first meeting of the 2017 board, Trustee Harry Pinkham (Boothbay Harbor) was elected Chairman, Trustee Gerald "Gerry" Gamage (Southport) was elected to serve as Vice-Chairman, Jon Lewis (Boothbay) was named Treasurer and Trustee Smith Climo (Southport) accepted the position of Clerk. Joining the officers on the board was Trustee Ken Marston (At-Large).

Looking ahead to 2018, district objectives include:

- Construction of a new garage/shop desperately needed at the Adams Pond campus;
- Initiate Phase IV of the year-round water meter replacement project; and a
- Continued emphasis on leak detection, equipment maintenance and unequaled performance (i.e. value to rate-payers).

The Boothbay Region Water District, Board of Trustees meet the 2nd & 4th Tuesday of every month at 6:00 p.m. during daylight savings time and 7:00 p.m. during standard time at the district administrative office located at 184 Adams Pond Road, Boothbay, Maine. The trustees value the public's opinion and encourage the public to attend. For further information concerning projects, minutes and other pertinent information concerning the operation of the district, the public is invited to access the district's web page at www.bbrwd.org.

Respectfully submitted,
Jonathan E. Ziegra
Manager

**TOWN OF BOOTHBAY
TABLE OF CONTENTS
JUNE 30, 2017**

Independent Auditors' Report

Management's Discussion and Analysis

General Purpose Financial Statements

Exhibits

Government-Wide Financial Statements

Statements of Net Position	A
Statements of Activities	B

Fund Financial Statements

Reconciliation of Total Governmental Fund Balances to Net Position of Governmental Activities	C
Reconciliation of the Statements of Revenues, Expenditures, and Changes in Fund Balance of Governmental Funds to the Statements of Activities	D
Balance Sheets - Governmental Funds	E
Statements of Revenues, Expenditures, and Changes in Fund Balance Governmental Funds	F
Statements of Fiduciary Net Position - Nonexpendable Trust Funds Ulmer Scholarship Fund	G
Statements of Changes in Fiduciary Net Position - Nonexpendable Trust Funds Ulmer Scholarship Fund	H
Statements of Cash Flows - Fiduciary Fund Types - Nonexpendable Trust Funds Ulmer Scholarship Fund	I
Notes to Financial Statements	

Supplemental Information

Schedules

Budgetary Comparison Schedule - General Fund	A-1
Statement of Cash Receipts and Disbursements	A-2
Statement of Changes in Unappropriated Surplus	A-3
Statement of Departmental Operations	A-4
Valuation, Assessment, and Collections	A-5
Reconciliation of Treasurer's Cash Balance	A-6
Statement of Taxes Receivable	A-7

Supplemental Information (Cont'd)Schedules

Personal Property Taxes Receivable

A-8

Tax Liens

A-9

Supplemental Taxes

A-10

Abatements

A-11

Tax Acquired Property

A-12

Capital Reserve Funds

A-13

WILLIAM H. BREWER*Certified Public Accountant**858 Washington Street**P.O. Box 306**Bath, Maine 04530**-----*
*(207) 443-9759**(207) 563-5495***INDEPENDENT AUDITORS' REPORT**

Board of Selectmen
Town of Boothbay
1011 Wiscasset Road
P.O. Box 106
Boothbay, Maine 04537

We have audited the accompanying financial statements of the governmental activities, business-type activities, and each major fund of the Town of Boothbay, as of and for the years ended June 30, 2017 and 2016, and the related notes to the financial statements, which collectively comprise the Town's basic financial statements as listed in the Table of Contents.

Management's Responsibility for the Financial Statements

Management is responsible for the preparation and fair presentation of these financial statements in accordance with accounting principles generally accepted in the United States of America; this includes the design, implementation, and maintenance of internal control relevant to the preparation and fair presentation of financial statements that are free from material misstatement, whether due to fraud or error.

Auditor's Responsibility

Our responsibility is to express opinions on these financial statements based on our audit. We conducted our audit in accordance with auditing standards generally accepted in the United States of America. Those standards require that we plan and perform the audit to obtain reasonable assurance about whether the financial statements are free from material misstatement.

An audit involves performing procedures to obtain audit evidence about the amounts and disclosures in the financial statements. The procedures selected depend on the auditor's judgment, including the assessment of the risks of material misstatement of the financial statements, whether due to fraud or error. In making those risk assessments, the auditor considers internal control relevant to the entity's preparation and fair presentation of the financial statements in order to design audit procedures that are appropriate in the circumstances, but not for the purpose of expressing an opinion on the effectiveness of the entity's internal control. Accordingly, we express no such opinion. An audit also includes evaluating the appropriateness of accounting policies used and the reasonableness of significant accounting estimates made by management, as well as evaluating the overall presentation of the financial statements.

We believe that the audit evidence we have obtained is sufficient and appropriate to provide a basis for our audit opinions.

Opinions

In our opinion, the financial statements referred to above present fairly, in all material respects, the respective financial position of the governmental activities, business-type activities, and each major fund of the Town of Boothbay as of June 30, 2017 and 2016, and the respective changes in financial position, and where applicable, cash flows thereof for the years then ended in accordance with accounting principles generally accepted in the United States of America.

Other Matters

Required Supplementary Information

Accounting principles generally accepted in the United States of America require that the management's discussion and analysis and budgetary comparison information be presented to supplement the basic financial statements. Such information, although not a part of the basic financial statements, is required by the Governmental Accounting Standards Board, who considers it to be an essential part of financial reporting for placing the basic financial statements in an appropriate operational, economic, or historical context. We have applied certain limited procedures to the required supplementary information in accordance with auditing standards generally accepted in the United States of America, which consisted of inquiries of management about the methods of preparing the information and comparing the information for consistency with management's responses to our inquiries, the basic financial statements, and other knowledge we obtained during our audit of the basic financial statements. We do not express an opinion or provide any assurance on the information because the limited procedures do not provide us with sufficient evidence to express an opinion or provide any assurance.

Other Information

Our audit was conducted for the purpose of forming opinions on the financial statements that collectively comprise the Town of Boothbay's basic financial statements. The combining and individual nonmajor fund financial statements are presented for purposes of additional analysis and are not a required part of the financial statements.

The combining and individual nonmajor fund financial statements are the responsibility of management and were derived from and relate directly to the underlying accounting and other records used to prepare the basic financial statements. Such information has been subjected to the auditing procedures applied in the audit of the basic financial statements and certain additional procedures, including comparing and reconciling such information directly to the underlying accounting and other records used to prepare the basic financial statements or to the basic financial statements themselves, and other additional procedures in accordance with auditing standards generally accepted in the United States of America. In our opinion, the combining and individual nonmajor fund financial statements are fairly stated, in all material respects, in relation to the basic financial statements as a whole.

The introductory and statistical sections have not been subjected to the auditing procedures applied in the audit of the basic financial statements and, accordingly, we do not express an opinion or provide any assurance on them.

August 24, 2017

Bath, Maine



MANAGEMENT'S DISCUSSION AND ANALYSIS

Our discussion and analysis of the Town of Boothbay's financial performance provides an overview of the Town's financial activities for the year ended June 30, 2017. Please read it in conjunction with the Town's financial statements provided by our independent outside auditors, William H. Brewer & Co.

This annual report consists of a series of financial statements. The Statement of Net Position (Exhibit A) and the Statement of Activities (Exhibit B) provide information about the activities of the Town as a whole and present a longer-term view of the Town's finances. Fund financial statements start with Exhibit C. For governmental activities, these statements tell how these services were financed in the short term as well as what remains for future spending. Fund financial statements also report the Town's operations in more detail than the government-wide statements by providing information about the Town's most significant funds. The fiduciary fund financial statements provide information about activities for which the Town acts solely as a trustee for the benefit of those outside of the government.

Reporting on the Town as a Whole

The Statement of Net Position (Exhibit A) and the Statement of Activities (Exhibit B)

The Statement of Net Position and the Statement of Activities report information about the Town as a whole. These statements include all assets and liabilities using the accrual basis of accounting, which is similar to the accounting used by most private-sector companies. All of the current year's revenues and expenses are taken into account regardless of when cash is received or paid.

These two statements report the Town's net position and changes in it. The Town's net position, the difference between assets and liabilities and deferred inflows, is one way to measure the Town's financial health or financial position. Over time, increases or decreases in the Town's net position are one indicator of whether its financial health is improving or deteriorating. Other non-financial factors, however, such as changes in the Town's property tax base and the condition of the Town's infrastructure, need to be considered to assess the overall health of the Town.

In these government-wide statements, the Town's activities are reported in one category:

Governmental activities – Most of the Town's basic services are reported here, including fire, general administration, roads, and recreation. Auto excise taxes, franchise fees, fines, state revenue sharing, and state and federal grants finance most of these activities.

Reporting on the Town's Most Significant Funds

The fund financial statements provide detailed information about the significant funds, but not on the Town as a whole. Some funds are required to be established by State law or by bond covenants. Additionally, the Board of Selectmen and management establishes other funds to help control and manage money for particular purposes.

Governmental Funds – The Town's basic services are reported in governmental funds, which focus on how money flows into and out of those funds and the balances left at year-end that are available for spending. These funds are reported using an accounting method called modified accrual accounting, which measures cash and all other financial resources that can readily be converted to cash.

The governmental fund statements provide a detailed short-term view of the Town's general government operations and the basic services it provides. Governmental fund information helps determine whether there are more or fewer financial resources that can be spent in the near future to finance the Town's programs. The relationship between governmental activities and governmental funds is reconciled in Exhibits C and D.

Fiduciary Funds – The fiduciary fund financial statements report on activities for which the Town acts as a trustee. These activities are excluded from the Town's other financial statements because the Town cannot use these assets to finance its operations. The Town is responsible for ensuring that the assets reported in these funds are used for their intended purposes.

Governmental Activities

This section will show a condensed financial comparison of revenues and expenses and provide explanations for significant differences.

To aid in the understanding of the Statement of Activities some additional explanation is given. Of particular interest is that the format is significantly different than the Statement of Revenues, Expenditures, and Changes in Fund Balance. Expenses are listed in the first column with program revenues attributable to that particular function being reported to the right. The result is a Net (Expense)/Revenue. The reason for this type of format is to highlight the relative financial burden of each of the functions on the Town's taxpayers. It also identifies the amount each function draws from the general revenues.

General Government	Charges for Services include revenue from licenses, permits and fees. Operating Grants and Contributions are unrestricted donations to the Town.
Public Safety	Charges for Services are mooring permits and dog licenses. Operating Grants and Contributions are grant monies received for the fire department.
Public Works	Operating Grants and Contributions are grant monies received through the Local Road Assistance Program.
General Assistance	Operating Grants and Contributions are State of Maine reimbursements for general assistance expenditures the Town incurred.

All other governmental revenues are reported as General Revenues. It is important to note that all taxes are classified as general revenue even if restricted for a specific purpose.

Statement of Net Position Information

The tables below provide a summary of the Town of Boothbay's statement of net position as of June 30, 2017 and 2016, and the statement of activities for the year ended June 30, 2017.

Table 1
Condensed Statements of Net Position
As of June 30, 2017 and 2016

	2017	2016
Current Assets	\$ 3,141,498	\$ 2,220,533
Capital Assets	4,563,725	4,005,686
Total Assets	<u>\$ 7,705,223</u>	<u>\$ 6,226,219</u>
Current Liabilities	\$ 65,637	\$ 45,163
Long-Term Liabilities	1,150,000	
Total Liabilities	<u>\$ 1,215,637</u>	<u>\$ 45,163</u>
Prepaid Property Taxes	\$ 35,227	\$ 39,612
Total Deferred Inflows	<u>\$ 35,227</u>	<u>\$ 39,612</u>
Net Invested in Capital Assets	\$ 3,413,725	\$ 4,005,686
Restricted	1,085,396	321,947
Unrestricted	1,955,238	1,813,811
Total Net Position	<u>\$ 6,454,359</u>	<u>\$ 6,141,444</u>

Statement of Activities Information

In Table 2, Net Expense is the financial burden that was placed on the taxpayers by each of these functions.

Table 2
Net Cost of Governmental Activities
For the Year End June 30, 2017

	Expenses	Revenues	Net Expense
General Government	\$ 681,761	\$	\$ 681,761
Capital Improvements	29,804		29,804
Public Works	1,132,200	(215,913)	916,287
Public Assistance	622		622
Community School District	5,456,496		5,456,496
County Tax Assessment	1,255,580		1,255,580
Public Safety	654,237		654,237
Support Organizations	513,732		513,732
TIF District	24,038		24,038
Totals	<u>\$ 9,748,470</u>	<u>\$ (215,913)</u>	<u>\$ 9,532,557</u>

Table 3 presents a summary of how the Town's net position has changed in the current year as compared with the prior year.

Table 3
Condensed Statements of Changes in Net Position
For the Years Ended June 30, 2017 and 2016

	2017	2016
Program Revenues		
Charges for Services	\$ 182,038	\$ 198,533
Operating Grants and Contributions	53,144	54,367
General Revenues		
Property Taxes	8,681,250	8,567,203
Excise Taxes	737,399	712,130
Intergovernmental	162,514	201,298
Lien Interest and Costs	150,198	47,446
General Government	100,038	81,208
Gain (Loss) on Disposal of Fixed Assets	2,536	275,000
Total Revenues	<u>\$10,069,117</u>	<u>\$10,137,185</u>
Expenses		
Business-Type Activities	\$ 7,732	\$
General Government	681,761	638,864
Public Safety	654,237	633,500
Public Works	1,132,200	1,080,134
Capital Improvement	29,804	3,866
General Assistance	622	4,272
Outside Organizations	513,732	468,708
Fixed Charges	6,712,076	6,642,452
TIF District	24,038	23,902
Total Expenses	<u>\$ 9,756,202</u>	<u>\$ 9,495,698</u>
Change in Net Position	<u>\$ 312,915</u>	<u>\$ 641,487</u>

Charts of Revenues and Expenses

On the following pages, Chart 1 depicts the revenues by source on a bar of 100%. Chart 2 shows the breakdown of non-property tax revenue. Chart 3 depicts the Town's expenses by function on a bar of 100%. Chart 4 shows the breakdown of expenses not including the fixed charges (education and county tax).

Chart 1

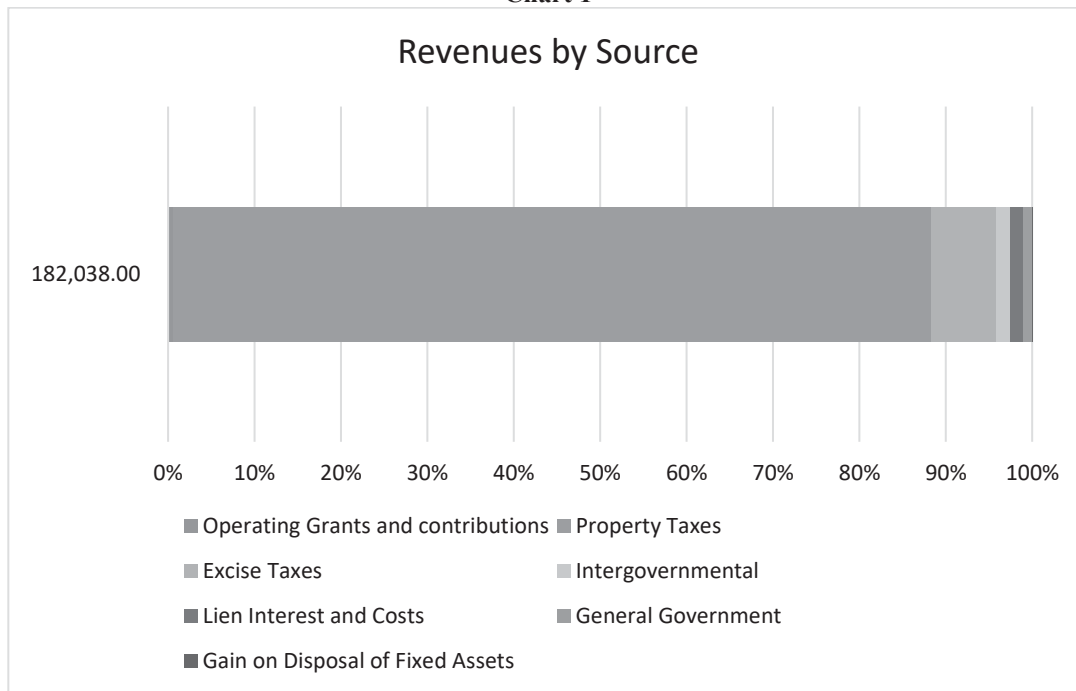


Chart 2

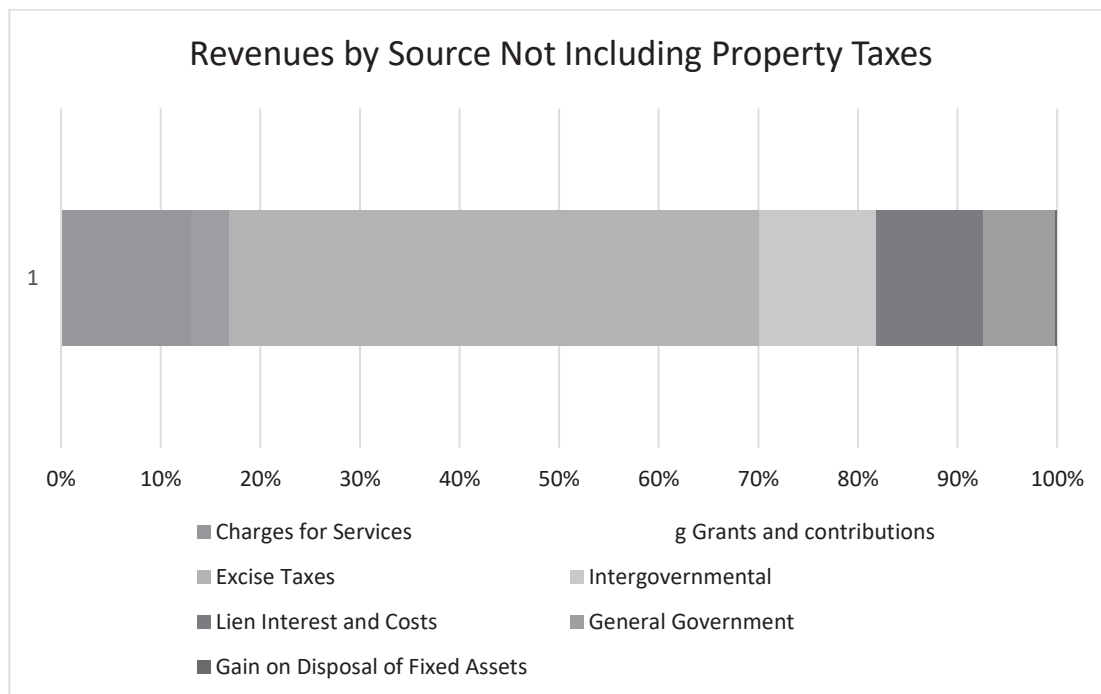


Chart 3

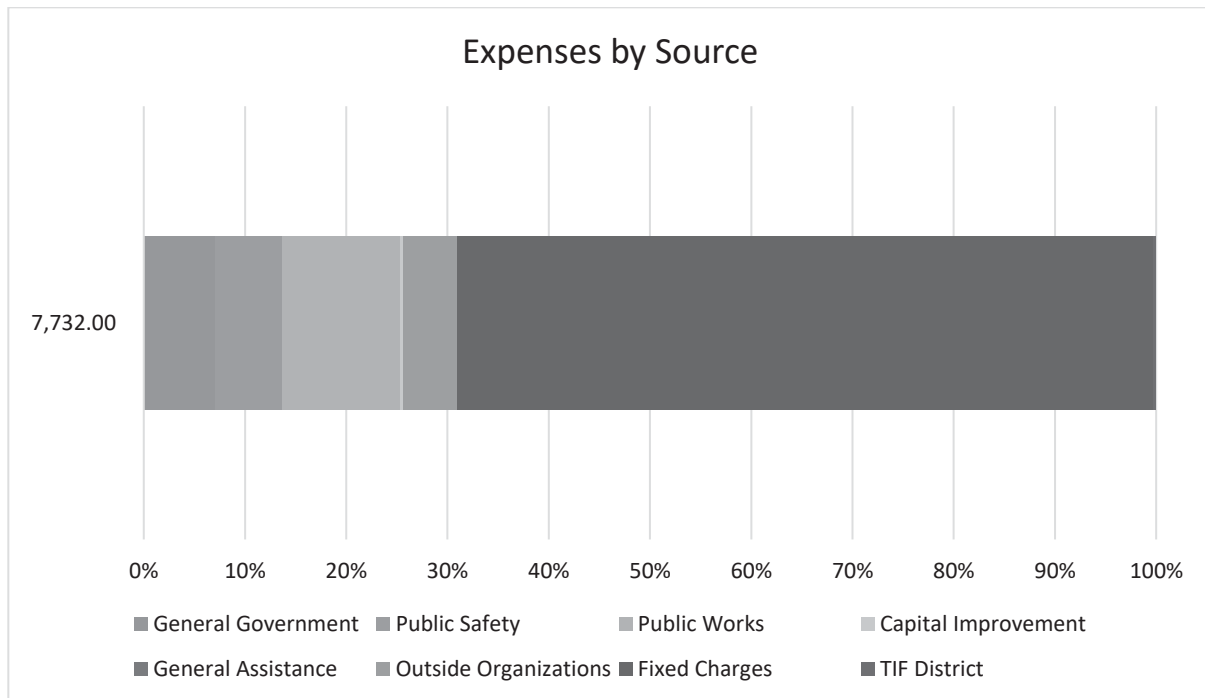
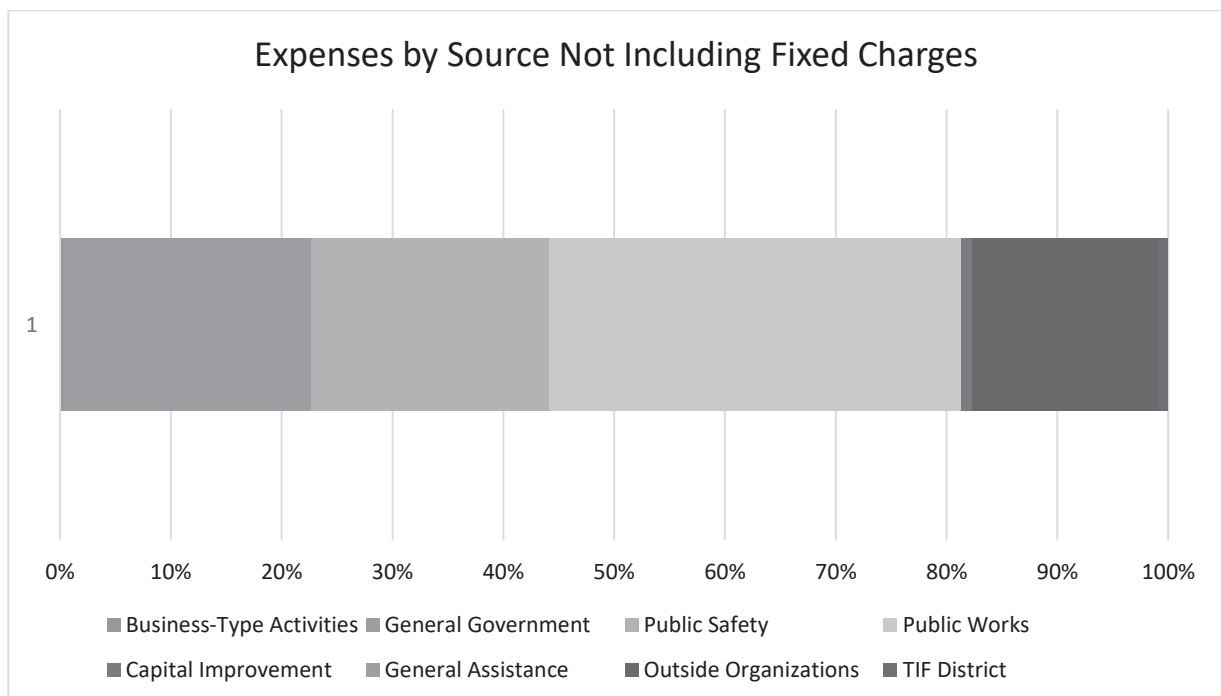


Chart 4



The following schedule presents a summary of the General Fund expenditures for the fiscal years ended June 30, 2017 and 2016.

Table 4
Schedules of General Fund Expenditures
For the Years Ended June 30, 2017 and 2016

	2017	2016
General Government	\$ 646,558	\$ 594,247
Public Safety	570,896	555,680
Public Works	1,473,412	952,877
Capital Improvements	375,315	124,453
General Assistance	622	4,272
Outside Organizations	509,999	468,708
Fixed Charges	6,712,076	6,642,452
TIF District	24,038	23,903
Total General Fund Expenditures	<u>\$10,312,916</u>	<u>\$ 9,366,592</u>

The Town's current General Fund Balance is \$2,892,091. This amount is composed of non-spendable, restricted, and unassigned components.

The Town's General Fund is improving after many years of decline. There were a number of reasons attributed to the decline and most of those have been corrected in the last three years. In previous years, expenditures have been made that were spent out of the unassigned fund balance and not replenished. This practice has been completely eliminated and reversed. Expenditures in excess of appropriations were recognized at Town Meeting and surplus was added to the General Fund. The concerted effort in the next few years to replenish the General Fund must continue for a few more years. The Selectmen have established a policy to maintain 18.75% of appropriation or a three year plan to replenish the funds. The positive year, this year, will bring us within 50% of that goal. Budgeting expenditures and revenues has also been closely scrutinized for better accuracy. This effort will continue and even be refined. Conservative estimates will create surpluses and funds will lapse back to the general fund.

The unassigned portion of the fund balance is the most crucial for the Selectmen to monitor. The unassigned balance as of June 30, 2017 was \$1,955,238. Compare that to June 30, 2016, when the unassigned balance was \$1,114,005. The Town increased the unassigned fund balance by 7.8%. This was due to the combination of excess revenues over expenditures and the using of capital improvement reserve funds to off-set capital outlays. If the town continues this trend the fund balance will be fully restored in a few years. The benefits are already being enjoyed by the Town. A Tax Anticipation Note was not required this year and cash flow is fully capable of fulfilling expenditures timely. The town will continue to implement the three year UDF replacement plan.

Tax Increment Financing (TIF)

With the creation of TIF #3, all three TIF funds are being accounted for separately. We identify the three different TIF agreements, with Hodgdon Marine LLC, Washburn Doughty, and Boothbay Commercial District as separate and independent TIF programs. The TIF funds will be clearly differentiated from the rest of the General Fund. No projects are projected for funding this year. A concerted effort to rebuild the TIF fund balance will continue in the next few years.

General Fund Budgetary Highlights

The adoption of the Internal Control and Procedures Policy in 2013 led to very stable and predictable activity in the General Fund. Segregation of duties has established procedures which creates checks and balances. These checks and balances provide stability to revenue and expenditure recording and predictability to projections. Monthly reconciliation is also much more predictable and thorough.

FUNCTION	APPROPRIATION AND REVENUE	BUDGETED REVENUE AND EXPENDITURES	VARIANCE
Expenditures:			
Legal Services	\$ 30,000.00	\$ 31,810.41	\$ (1,810.41)
Service Account	\$ 34,500.00	\$ 47,339.75	\$ (12,839.75)
Information Technology	\$ 19,280.00	\$ 25,512.03	\$ (6,232.03)
Waters and Navigation	\$ 23,052.00	\$ 23,861.85	\$ (809.85)
Buildings and Grounds	\$ 50,700.00	\$ 51,553.47	\$ (853.47)
Snow Removal	\$ 73,800.00	\$ 91,432.03	\$ (17,632.03)
Fuel	\$ 194,768.32	\$ 200,241.86	\$ (5,473.54)
Overlay, Abatements and Supplement	\$ 29,563.78	\$ 38,827.75	\$ (9,263.97)
County Tax Assessment	\$ 1,255,580.00	\$ 1,255,580.38	\$ (.38)
Tax Increment Finance District	\$ 30,959.00	\$ 198,726.60	\$ (167,767.60)
Fire Department	\$ 103,861.00	\$ 107,429.76	\$ (3,568.76)
Hydrant Service	\$ 227,938.00	\$ 243,764.87	\$ (15,826.87)
Street Lights	\$ 26,000.00	\$ 30,753.58	\$ (4,753.58)
Emergency Management	\$ 3,334.00	\$ 4,352.38	\$ (1,018.38)
Revenues:			
Miscellaneous Revenue	\$ 5,530.57	\$ 24,700.00	\$ (19,169.43)
Intergovernmental Revenue	\$ 162,513.68	\$ 204,781.36	\$ (42,267.68)

Capital Assets

As of June 30, 2017, the Town had a net capital assets of \$4,563,725.

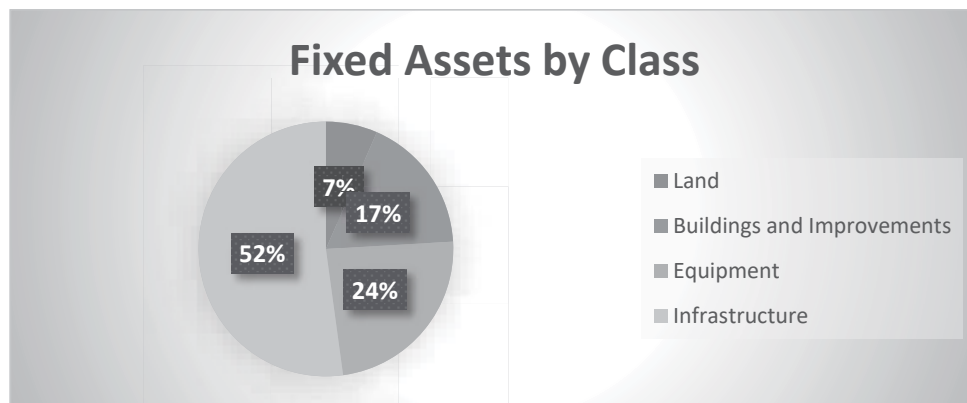
For the years ended June 30, 2017 and 2016 capital asset comparisons are as follows:

	2017	2016
Beginning Net Capital Assets	\$ 4,005,686	\$ 4,136,617
Net (Decrease) Increase	558,039	(130,931)
Ending Net Capital Assets	<u>\$ 4,563,725</u>	<u>\$ 4,005,686</u>

The Town's capital assets showed a decline in value for the year ending June 30, 2016. Although we added \$1,019,658 in capital assets, the value of assets disposed of combined with depreciation on assets was greater.

The chart below depicts the Town's assets by their share of the total.

Chart 5



Debt Administration

At year-end the Town's general obligation bonds had a balance of \$1,150,000. The bond is to finance the Route 27 project.

The only long-term liabilities that the Town is obligated for is the value of accrued compensated absences for Town employees. This amounts to \$23,692 as of June 30, 2017.

Economic Factors and Next Year's Budgets and Tax Rates

Property values are still a very important topic in the Selectmen's Office. Property values are a key component in determining the tax rate. The next largest component is spending. And the final piece of the formula is revenues. To the extent possible, the Selectmen have been able to control spending for Town services. However, the cost of Education and the County Tax continue to rise at an alarming rate. The economic downturn has severely reduced Federal and State spending. The term Reduced Spending translates to reduced revenues to the Town of Boothbay. The reduced revenues to the Town of Boothbay means an increased burden on the property tax to support local government, local roads, education, and the Town's share of County government. Your Selectmen have worked diligently to review and modify all areas of spending, purchasing and revenues to wring out what ever savings we can for you, the taxpayer.

During this economic downturn we have had to tighten the Municipal Budget. Like the Federal Government, the State and the towns around us, we have had to measure services wisely. The Selectmen have worked diligently in producing better services without asking for more budgetary permissions. Repair of the undesignated fund, capital budgeting, and conservative estimates in budgeting are key factors in buffering the uncertainties that effect the tax rate.

Contacting the Town's Financial Management

This financial report is designed to provide our citizens, taxpayers, customers, and creditors with a general overview of the Town's finances and to show the Town's accountability for the money it receives. If you have questions about this report or need additional financial information, contact the Town Manager's Office at 1011 Wiscasset Road, Boothbay, Maine, or by phone at (207) 633-2051.

Exhibit A

TOWN OF BOOTHBAY
STATEMENTS OF NET POSITION
JUNE 30, 2017 AND 2016

	GOVERNMENTAL ACTIVITIES	BUSINESS-TYPE ACTIVITIES	2017 TOTALS	2016 TOTALS
ASSETS				
CURRENT ASSETS:				
Cash (Note B)	\$ 2,811,865.84	\$ -	\$ 2,811,865.84	\$ 1,919,526.99
Accounts Receivable (Note N)	49,412.32		49,412.32	26,686.30
Taxes Receivable	2,891.76		2,891.76	1,614.49
Tax Liens	223,916.82		223,916.82	243,183.36
Tax Acquired Property	15,831.01		15,831.01	5,722.09
Inventory	23,800.00		23,800.00	23,800.00
Due From Other Funds		13,780.38	13,780.38	-
Total Current Assets	<u>\$ 3,127,717.75</u>	<u>\$ 13,780.38</u>	<u>\$ 3,141,498.13</u>	<u>\$ 2,220,533.23</u>
PROPERTY, PLANT, AND EQUIPMENT (NOTE H):				
Land	\$ 780,125.00	\$ 30,900.00	\$ 811,025.00	\$ 811,025.00
Buildings and Improvements	2,089,129.00	89,687.00	2,178,816.00	2,178,816.00
Equipment	2,830,569.24	-	2,830,569.24	2,486,293.24
Infrastructure	6,214,837.84	-	6,214,837.84	5,539,456.16
Total Property, Plant, and Equipment	<u>\$ 11,914,661.08</u>	<u>\$ 120,587.00</u>	<u>\$ 12,035,248.08</u>	<u>\$ 11,015,590.40</u>
Less: Accumulated Depreciation	<u>7,469,093.86</u>	<u>2,429.03</u>	<u>7,471,522.89</u>	<u>7,009,904.24</u>
Net Property, Plant, and Equipment	<u>\$ 4,445,567.22</u>	<u>\$ 118,157.97</u>	<u>\$ 4,563,725.19</u>	<u>\$ 4,005,686.16</u>
Total Assets	<u><u>\$ 7,573,284.97</u></u>	<u><u>\$ 131,938.35</u></u>	<u><u>\$ 7,705,223.32</u></u>	<u><u>\$ 6,226,219.39</u></u>
LIABILITIES, DEFERRED INFLOWS, AND NET POSITION				
CURRENT LIABILITIES:				
Loans Payable - Current Portion (Note O)	\$ -	\$ -	\$ -	\$ -
Accounts Payable - Trade	16,443.27		16,443.27	11,317.70
Accrued Liabilities	1,436.71	-	1,436.71	262.60
State Liabilities	10,284.74	-	10,284.74	10,306.75
Accrued Compensated Absences	23,691.92	-	23,691.92	23,275.90
Due To Other Funds	13,780.38		13,780.38	
Total Current Liabilities	<u>\$ 65,637.02</u>	<u>\$ -</u>	<u>\$ 65,637.02</u>	<u>\$ 45,162.95</u>
LONG-TERM LIABILITIES:				
Loans Payable - Net of Current Portion (Note O)	1,150,000.00	-	1,150,000.00	-
Total Liabilities	<u>\$ 1,215,637.02</u>	<u>\$ -</u>	<u>\$ 1,215,637.02</u>	<u>\$ 45,162.95</u>
DEFERRED INFLOWS:				
Deferred Revenue (Note E)	<u>\$ 35,227.13</u>	<u>\$ -</u>	<u>\$ 35,227.13</u>	<u>\$ 39,612.38</u>
NET POSITION:				
Net Invested in Capital Assets	\$ 3,295,567.22	\$ 118,157.97	\$ 3,413,725.19	\$ 4,005,686.16
Restricted for:				
Capital Projects	819,571.28		819,571.28	239,565.62
Other Purposes	265,824.73		265,824.73	82,381.32
Unrestricted	1,941,457.59	13,780.38	1,955,237.97	1,813,810.96
Total Net Position	<u>\$ 6,322,420.82</u>	<u>\$ 131,938.35</u>	<u>\$ 6,454,359.17</u>	<u>\$ 6,141,444.06</u>
Total Liabilities, Deferred Inflows, and Net Position	<u><u>\$ 7,573,284.97</u></u>	<u><u>\$ 131,938.35</u></u>	<u><u>\$ 7,705,223.32</u></u>	<u><u>\$ 6,226,219.39</u></u>

The accompanying notes are an integral part of the financial statements

TOWN OF BOOTHBAY
STATEMENTS OF ACTIVITIES
FOR THE YEARS ENDED JUNE 30, 2017 AND 2016

FUNCTIONS/PROGRAMS	EXPENSES	PROGRAM REVENUES		NET (EXPENSE) REVENUE AND CHANGES CHANGES IN NET POSITION			
		CHARGES FOR SERVICES	OPERATING GRANTS AND CONTRIBUTIONS	GOVERNMENTAL ACTIVITIES	BUSINESS-TYPE ACTIVITIES	2017 TOTALS	2016 TOTALS
Primary Government:							
Governmental Activities:							
General Government	\$ 681,761.32	\$ -	\$ -	\$ (681,761.32)		\$ (681,761.32)	\$ (626,879.67)
Capital Improvements	29,803.59			(29,803.59)		(29,803.59)	(3,865.90)
Public Works	1,132,199.88	162,768.32	53,144.27	(916,287.29)		(916,287.29)	(839,682.04)
Public Assistance	622.21			(622.21)		(622.21)	(4,272.26)
Community School District	5,456,496.00			(5,456,496.00)		(5,456,496.00)	(5,417,959.00)
County Tax Assessment	1,255,580.38			(1,255,580.38)		(1,255,580.38)	(1,224,493.20)
Public Safety	654,236.88			(654,236.88)		(654,236.88)	(633,500.48)
Support Organizations	513,731.53			(513,731.53)		(513,731.53)	(468,708.00)
Tax Increment Finance District	24,038.00		-	(24,038.00)		(24,038.00)	(23,438.05)
Total Governmental Activities	<u>\$ 9,748,469.79</u>	<u>\$ 162,768.32</u>	<u>\$ 53,144.27</u>	<u>\$ (9,532,557.20)</u>	<u>\$ -</u>	<u>\$ (9,532,557.20)</u>	<u>\$ (9,242,798.60)</u>
Business-Type Activities:							
Post Office Rental	7,731.05	19,269.25			11,538.20	11,538.20	
Total Primary Government	<u>\$ 9,756,200.84</u>	<u>\$ 182,037.57</u>	<u>\$ 53,144.27</u>	<u>\$ (9,532,557.20)</u>	<u>\$ 11,538.20</u>	<u>\$ (9,521,019.00)</u>	<u>\$ (9,242,798.60)</u>
General Revenues:							
Taxes:							
Property Taxes				\$ 8,681,249.67	\$ -	\$ 8,681,249.67	\$ 8,567,202.92
Homestead Reimbursement				51,082.00		51,082.00	34,475.00
Excise Taxes				737,398.64		737,398.64	712,130.38
Intergovernmental				111,431.68		111,431.68	166,823.16
General Government				100,038.02		100,038.02	81,208.33
Interest and Investment Earnings				150,198.11		150,198.11	47,445.91
Gain on Sale of Property				2,535.99		2,535.99	275,000.00
Total General Revenues				<u>\$ 9,833,934.11</u>	<u>\$ -</u>	<u>\$ 9,833,934.11</u>	<u>\$ 9,884,285.70</u>
Changes in Net Position				<u>\$ 301,376.91</u>	<u>\$ 11,538.20</u>	<u>\$ 312,915.11</u>	<u>\$ 641,487.10</u>
Net Position, July 1				<u>6,021,043.91</u>	<u>120,400.15</u>	<u>6,141,444.06</u>	<u>5,499,956.96</u>
Net Position, June 30				<u>\$ 6,322,420.82</u>	<u>\$ 131,938.35</u>	<u>\$ 6,454,359.17</u>	<u>\$ 6,141,444.06</u>

The accompanying notes are an integral part of the financial statements

TOWN OF BOOTHBAY
RECONCILIATION OF TOTAL GOVERNMENTAL FUND BALANCES
TO NET POSITION OF GOVERNMENTAL ACTIVITIES
FOR THE YEARS ENDED JUNE 30, 2017 AND 2016

	2017	2016
GOVERNMENTAL FUND BALANCES:		
Restricted:		
Capital Projects (Schedule A-13)	\$ 142,127.72	\$ 239,565.62
Capital Construction	677,443.56	-
Other Purposes	230,688.53	57,881.32
Other Purposes (Schedule A-4)	35,136.20	24,500.00
Other Purposes	13,780.38	
Unassigned (Schedule A-3)	1,792,914.31	1,664,521.60
Total Governmental Fund Balances	<u>\$ 2,892,090.70</u>	<u>\$ 1,986,468.54</u>
Amounts reported for governmental activities in the Statements of Net Position are different because:		
Capital assets used in governmental activities are not financial resources and therefore are not reported in the funds.	4,563,725.19	4,005,686.16
Notes payable are not due and payable in the current period and therefore are not reported in the funds.	(1,150,000.00)	-
Property taxes not collected within 60 days after year end are deferred as revenue in the fund financial statements. In the government-wide financial statements the revenue is income in the year assessed.	172,235.20	172,565.26
Compensated absences are accrued when earned, not when paid and are reported in the funds	(23,691.92)	(23,275.90)
Net Position of Governmental Activities (Exhibit A)	<u><u>\$ 6,454,359.17</u></u>	<u><u>\$ 6,141,444.06</u></u>

TOWN OF BOOTHBAY
RECONCILIATION OF THE STATEMENTS OF REVENUES, EXPENDITURES, AND CHANGES IN
FUND BALANCES OF GOVERNMENTAL FUNDS TO THE STATEMENTS OF ACTIVITIES
FOR THE YEARS ENDED JUNE 30, 2017 AND 2016

	<u>2017</u>	<u>2016</u>
Net Change in Fund Balances - Total Governmental Funds (Exhibit F)	\$ 905,622.16	\$ 833,721.86
Amounts reported for governmental activities in the Statements of Activities are different because:		
Governmental funds report capital outlays as expenditures. However, in the Statements of Activities, the cost of those assets is allocated over their estimated useful lives as depreciation expense. This is the amount by which capital outlays exceeds depreciation.	558,039.03	(130,930.49)
The sale of assets is recorded as revenue in the governmental funds, but in the Statements of Activities it is reduced by the net book value of the assets sold.		
Bond/loan proceeds provide current financial resources to governmental funds, but issuing debt increases long-term liabilities in the Statements of Net Position. This is the amount of principal proceeds from loans.	(1,150,000.00)	-
Property taxes are deferred in the fund financial statements, but in the government-wide financial statements they are recorded as income in the year they are assessed.	(330.06)	(63,127.39)
The change in accrual for compensated absences is not recorded in the governmental fund statements.	(416.02)	1,823.12
Change in Net Position of Governmental Activities	<u>\$ 312,915.11</u>	<u>\$ 641,487.10</u>

TOWN OF BOOTHBAY
BALANCE SHEETS - GOVERNMENTAL FUNDS
FOR THE YEARS ENDED JUNE 30, 2017 AND 2016

	GOVERNMENTAL FUND TYPES						2017 TOTALS	2016 TOTALS
	GENERAL	CAPITAL PROJECT	CAPITAL CONSTRUCTION	EAST BOOTHBAY TIF	OMNIBUS TIF	POST OFFICE		
ASSETS:								
Cash (Note B)	\$ 1,789,945.78	\$ 142,127.72	\$ 677,443.56	\$ 34,581.18	\$ 167,767.60	\$ -	\$ 2,811,865.84	\$ 1,919,526.99
Taxes Receivable	2,891.76						2,891.76	1,614.49
Tax Liens	223,916.82						223,916.82	243,183.36
Tax Aquired Property	15,831.01						15,831.01	5,722.09
Accounts Receivable (Note N)	49,412.32						49,412.32	26,686.30
Inventory	23,800.00						23,800.00	23,800.00
Prepaid Expenses	-						-	-
Due From Other Funds		-	-	6,921.00	-	13,780.38	20,701.38	166,774.88
Total Assets	<u>\$ 2,105,797.69</u>	<u>\$ 142,127.72</u>	<u>\$ 677,443.56</u>	<u>\$ 41,502.18</u>	<u>\$ 167,767.60</u>	<u>\$ 13,780.38</u>	<u>\$ 3,148,419.13</u>	<u>\$ 2,387,308.11</u>
LIABILITIES, DEFERRED INFLOWS, AND FUND BALANCE:								
Liabilities:								
Accounts Payable	\$ 14,062.02	\$ -	\$ -	\$ -	\$ 2,381.25	\$ -	\$ 16,443.27	\$ 11,317.70
Accrued Liabilities	1,436.71						1,436.71	262.60
State Liabilities	10,284.74						10,284.74	10,306.75
Due To Other Funds	20,701.38						20,701.38	166,774.88
Total Liabilities	<u>\$ 46,484.85</u>	<u>\$ -</u>	<u>\$ -</u>	<u>\$ -</u>	<u>\$ 2,381.25</u>	<u>\$ -</u>	<u>\$ 48,866.10</u>	<u>\$ 188,661.93</u>
Deferred Inflows of Resources:								
Deferred Revenue (Note E)	\$ 35,227.13	\$ -	\$ -	\$ -	\$ -	\$ -	\$ 35,227.13	\$ 39,612.38
Deferred Tax Revenue (Note F)	172,235.20						172,235.20	172,565.26
Total Deferred Inflows of Resources	<u>\$ 207,462.33</u>	<u>\$ -</u>	<u>\$ -</u>	<u>\$ -</u>	<u>\$ -</u>	<u>\$ -</u>	<u>\$ 207,462.33</u>	<u>\$ 212,177.64</u>
Fund Balance:								
Restricted	\$ 23,800.00	\$ -	\$ -	\$ 41,502.18	\$ 165,386.35	\$ -	\$ 230,688.53	\$ 57,881.32
Committed for Capital Projects		142,127.72	677,443.56				819,571.28	239,565.62
Assigned (Note D)	35,136.20						35,136.20	24,500.00
Unassigned	1,792,914.31					13,780.38	1,806,694.69	1,664,521.60
Total Fund Balance	<u>\$ 1,851,850.51</u>	<u>\$ 142,127.72</u>	<u>\$ 677,443.56</u>	<u>\$ 41,502.18</u>	<u>\$ 165,386.35</u>	<u>\$ 13,780.38</u>	<u>\$ 2,892,090.70</u>	<u>\$ 1,986,468.54</u>
Total Liabilities, Deferred Inflows, and Fund Balance	<u>\$ 2,105,797.69</u>	<u>\$ 142,127.72</u>	<u>\$ 677,443.56</u>	<u>\$ 41,502.18</u>	<u>\$ 167,767.60</u>	<u>\$ 13,780.38</u>	<u>\$ 3,148,419.13</u>	<u>\$ 2,387,308.11</u>

The accompanying notes are an integral part of the financial statements

TOWN OF BOOTHBAY
STATEMENTS OF REVENUES, EXPENDITURES, AND CHANGES IN FUND
BALANCES - GOVERNMENTAL FUNDS
FOR THE YEARS ENDED JUNE 30, 2017 AND 2016

	GOVERNMENTAL FUNDS						2017	2016
	GENERAL	CAPITAL PROJECTS	CAPITAL CONSTRUCTION	EAST BOOTHBAY TIF	OMNIBUS TIF	POST OFFICE	TOTALS	TOTALS
REVENUES:								
Intergovernmental Revenue	\$ 164,757.68	\$ -	\$ -	\$ -	\$ -	\$ -	\$ 164,757.68	\$ 166,823.16
Homestead Reimbursement	51,082.00						51,082.00	34,475.00
Property Taxes	8,681,579.73						8,681,579.73	8,630,330.31
Excise Tax (Auto and Boat)	737,398.64						737,398.64	712,130.38
General Government	90,007.59						90,007.59	81,208.33
Public Works	53,144.27						53,144.27	53,903.37
Fuel Purchases	162,768.32						162,768.32	186,549.07
Special Revenue	-			499.86	-		499.86	463.95
Miscellaneous Revenue	9,530.57					19,269.25	28,799.82	11,984.20
Interest and Debt Service	50,141.44	2,562.10	44,168.57				96,872.11	47,445.91
Sale of Property	2,535.99						2,535.99	275,000.00
Total Revenues	<u>\$ 10,002,946.23</u>	<u>\$ 2,562.10</u>	<u>\$ 44,168.57</u>	<u>\$ 499.86</u>	<u>\$ -</u>	<u>\$ 19,269.25</u>	<u>\$ 10,069,446.01</u>	<u>\$ 10,200,313.68</u>
EXPENDITURES:								
Education	\$ 5,456,496.00	\$ -	\$ -	\$ -	\$ -	\$ -	\$ 5,456,496.00	\$ 5,417,959.00
General Government	641,069.36					5,488.87	646,558.23	594,247.20
Public Works	954,305.33		516,725.01		2,381.25		1,473,411.59	952,877.28
Public Safety	570,895.59						570,895.59	555,679.98
Public Assistance	622.21						622.21	4,272.26
Special Assessments - County Tax	1,255,580.38						1,255,580.38	1,224,493.20
Support Organizations	509,998.80						509,998.80	468,708.00
Capital Improvements	376,223.05						376,223.05	124,452.90
Tax Increment Finance District	24,038.00						24,038.00	23,902.00
Total Expenditures	<u>\$ 9,789,228.72</u>	<u>\$ -</u>	<u>\$ 516,725.01</u>	<u>\$ -</u>	<u>\$ 2,381.25</u>	<u>\$ 5,488.87</u>	<u>\$ 10,313,823.85</u>	<u>\$ 9,366,591.82</u>
Excess of Revenues Over (Under) Expenditures	<u>\$ 213,717.51</u>	<u>\$ 2,562.10</u>	<u>\$ (472,556.44)</u>	<u>\$ 499.86</u>	<u>\$ (2,381.25)</u>	<u>\$ 13,780.38</u>	<u>\$ (244,377.84)</u>	<u>\$ 833,721.86</u>
OTHER FINANCING SOURCES (USES):								
Loan Proceeds	\$ -	\$ -	\$ 1,150,000.00	\$ -	\$ -	\$ -	\$ 1,150,000.00	\$ -
Operating Transfers - In	100,000.00	-	-	6,921.00	167,767.60	-	274,688.60	147,057.00
Operating Transfers - Out	(174,688.60)	(100,000.00)	-	-	-	-	(274,688.60)	(147,057.00)
Total Other Financing Sources (Uses)	<u>\$ (74,688.60)</u>	<u>\$ (100,000.00)</u>	<u>\$ 1,150,000.00</u>	<u>\$ 6,921.00</u>	<u>\$ 167,767.60</u>	<u>\$ -</u>	<u>\$ 1,150,000.00</u>	<u>\$ -</u>
Excess of Revenues and Other Sources Over Expenditures and Other Uses	<u>\$ 139,028.91</u>	<u>\$ (97,437.90)</u>	<u>\$ 677,443.56</u>	<u>\$ 7,420.86</u>	<u>\$ 165,386.35</u>	<u>\$ 13,780.38</u>	<u>\$ 905,622.16</u>	<u>\$ 833,721.86</u>
Fund Balance, July 1	1,712,821.60	239,565.62	-	34,081.32	-	-	1,986,468.54	1,152,746.68
Fund Balance, June 30	<u>\$ 1,851,850.51</u>	<u>\$ 142,127.72</u>	<u>\$ 677,443.56</u>	<u>\$ 41,502.18</u>	<u>\$ 165,386.35</u>	<u>\$ 13,780.38</u>	<u>\$ 2,892,090.70</u>	<u>\$ 1,986,468.54</u>

The accompanying notes are an integral part of the financial statements

Exhibit G

TOWN OF BOOTHBAY
STATEMENTS OF FIDUCIARY NET POSITION
NONEXPENDABLE TRUST FUNDS
ULMER SCHOLARSHIP FUND
JUNE 30, 2017 AND 2016

	2017	2016
ASSETS:		
Cash (Note B)	\$ 67,985.92	\$ 67,965.39
LIABILITIES	\$ -	\$ -
NET POSITION:		
Restricted for Principal	67,985.92	67,965.39
Total Liabilities and Net Position	\$ 67,985.92	\$ 67,965.39

Exhibit H

TOWN OF BOOTHBAY
STATEMENTS OF CHANGES IN FIDUCIARY NET POSITION
NONEXPENDABLE TRUST FUNDS - ULMER SCHOLARSHIP FUND
FOR THE YEARS ENDED JUNE 30, 2017 AND 2016

	2017	2016
REVENUE:		
Interest	\$ 1,020.53	\$ 1,078.46
EXPENDITURES	1,000.00	4,850.00
Change in Net Position	\$ 20.53	\$ (3,771.54)
Net Position, July 1	67,965.39	71,736.93
Net Position, June 30	\$ 67,985.92	\$ 67,965.39

Exhibit I

STATEMENTS OF CASH FLOWS
FIDUCIARY FUND TYPE - NONEXPENDABLE TRUST FUNDS
ULMER SCHOLARSHIP FUND
FOR THE YEARS ENDED JUNE 30, 2017 AND 2016

	2017	2016
CASH FLOWS FROM OPERATING ACTIVITIES:		
Increase (Decrease) in Net Position	\$ 20.53	\$ (3,771.54)
Increase (Decrease) in Cash	\$ 20.53	\$ (3,771.54)
Cash Balance, July 1	67,985.92	71,736.93
Cash Balance, June 30	\$ 68,006.45	\$ 67,965.39

The accompanying notes are an integral part of the financial statements

TOWN OF BOOTHBAY
NOTES TO FINANCIAL STATEMENTS
JUNE 30, 2017

NOTE A - SUMMARY OF SIGNIFICANT ACCOUNTING POLICIES:

The accounting policies of the Town of Boothbay conform to generally accepted accounting principles as applicable to governmental units.

1. Financial Reporting Entity

The Town of Boothbay, incorporated in 1764, currently operates under a Board of Selectmen form of government with a Town Manager as the Chief Administrator of the Town. The Board consists of five members elected by the registered voters for three year staggered terms. The financial statements of the Town conform to accounting principles generally accepted in the United States of America as applicable to governmental units. The Governmental Accounting Standards Board (GASB) is responsible for establishing Generally Accepted Accounting Principles (GAAP) for state and local governments through its pronouncements (Statements and Interpretations). Governments are also required to follow the pronouncements of the Financial Accounting Standards Board (FASB) (when applicable) that do not conflict with or contradict GASB pronouncements. The more significant accounting policies established in GAAP and used by the Town are discussed below.

In evaluating the Town of Boothbay as a reporting entity, management has addressed all potential component units for which the Town may or may not be financially accountable and, as such, be includable within the Town's basic financial statements. In accordance with GASB, the Town (the primary government) is financially accountable if it appoints a voting majority of the organization's governing board and (1) it is able to impose its will on the organization or (2) there is a potential for the organization to provide specific financial benefits to, or impose specific financial burdens on the Town. The Town also is financially accountable for organizations that are fiscally dependent on it and if there is a financial benefit or burden relationship. Additionally, the primary government is required to consider other organizations for which the nature and significance of their relationship with the primary government are such that exclusion would cause the reporting entity's basic financial statements to be misleading or incomplete. Based on the application of these criteria, there are no other entities within the Town that should be included as part of these financial statements.

2. Basic Financial Statements - Government-Wide Statements

The Town's basic financial statements include both government-wide (reporting the Town as a whole) and fund financial statements (reporting the Town's major funds). Both the government-wide and fund financial statements categorize primary activities as governmental. The Town's public safety, recreation, public works, and general administrative services are classified as governmental activities.

In the government-wide Statements of Net Position, the governmental column is presented on a consolidated basis by column, and is reported on a full accrual, economic resource basis, which recognizes all long-term assets and receivables as well as long-term debt and obligations. The Town's net position are reported in three parts - invested in capital assets; restricted; and unrestricted. The Town first utilizes restricted resources to finance qualifying activities.

The government-wide Statements of Activities reports both the gross and net cost of each of the Town's functions and business-type activities (public safety, public works, administrative, etc.). The functions are also supported by general government revenues (property, certain intergovernmental revenues, fines, permits, and charges, etc.). The Statements of Activities reduces gross expenses (including depreciation) by related program revenues, and operating and capital grants. Program revenues must be directly associated with the function (public safety, public works, etc.). Operating grants include operating-specific and discretionary (either operating or capital) grants while the capital grants column reflects capital-specific grants.

TOWN OF BOOTHBAY
NOTES TO FINANCIAL STATEMENTS
JUNE 30, 2017

NOTE A - SUMMARY OF SIGNIFICANT ACCOUNTING POLICIES (CONT'D):

2. Basic Financial Statements - Government-Wide Statements (Cont'd)

The net costs (by function or business-type activity) are normally covered by general revenue (property, intergovernmental revenues, interest income, etc.).

This government-wide focus is more on the sustainability of the Town as an entity and the change in the Town's net position resulting from the current year's activities.

3. Basic Financial Statements - Fund Financial Statements

The financial transactions of the Town are reported in individual funds in the fund financial statements. Each fund is accounted for by providing a separate set of self-balancing accounts that comprise its assets, liabilities, reserves, fund equity, revenues, and expenditures/expenses. The various funds are reported by generic classification within the financial statements.

The following fund types are used by the Town:

a. Governmental Funds:

The focus of the governmental funds' measurement (in the fund statements) is upon determination of financial position and changes in financial position (sources, uses, and balances of financial resources) rather than upon net income. The following is a description of the governmental funds of the Town:

1. General Fund:

General Fund is the general operating fund of the Town. It is used to account for all financial resources except those required to be accounted for in another fund.

2. Capital Projects Funds:

Capital Projects Funds are used to account for financial resources to be used for the acquisition or construction of major capital facilities and equipment.

3. Fiduciary Funds:

Fiduciary Funds are used to report assets held in a trustee or agency capacity for others and therefore are not available to support Town programs. The reporting focus is on net position and changes in net position and are reported using accounting principles similar to proprietary funds.

The emphasis in fund financial statements is on the major funds in either the governmental or business-type activities categories. Nonmajor funds by category are summarized into a single column. GASB No. 34 sets forth minimum criteria (percentage of the assets, liabilities, revenues, or expenditures/expenses of either fund category) for the determination of major funds.

The Town's fiduciary funds are presented in the fiduciary fund financial statements. Since by definition these assets are being held for the benefit of a third party and cannot be used to address activities or obligations of the government, these funds are not incorporated into the government-wide statements.

TOWN OF BOOTHBAY
NOTES TO FINANCIAL STATEMENTS
JUNE 30, 2017

NOTE A - SUMMARY OF SIGNIFICANT ACCOUNTING POLICIES (CONT'D):

4. Basis of Accounting

Basis of accounting refers to the point at which revenues or expenditures/expenses are recognized in the accounts and reported in the financial statements. It relates to the timing of the measurements made regardless of the measurement focus applied:

a. Accrual:

Governmental activities in the government-wide financial statements and fiduciary fund financial statements are presented on the accrual basis of accounting. Revenues are recognized when earned and expenses are recognized when incurred.

b. Modified Accrual:

The governmental funds financial statements are presented on the modified accrual basis of accounting. Under the modified accrual basis of accounting, revenues are recorded when susceptible to accrual; i.e. both measurable and available. "Available" means collectible within the current period or within 60 days after year end. Expenditures are generally recognized under the modified accrual basis of accounting when the related liability is incurred. The exception to this general rule is that principal and interest on general obligation long-term debt, if any, is recognized when due.

5. Financial Statement Amounts

a. Cash and Cash Equivalents:

The Town has defined cash and cash equivalents to include cash on hand, demand deposits, and cash with fiscal agents. Statutes authorize the Treasurer of the Town, as directed by the municipal officers, to invest all municipal funds, including reserve and trust funds, to the extent that the terms of the instrument, order, or article creating the fund do not prohibit the investment in financial institutions as described in Section 5706 MRSA and securities as described in Sections 5711 through 5717 MRSA.

b. Inventory:

Fuel inventory is valued at cost and consists of gas and diesel purchased for internal use and resale to local governmental entities.

c. Capital Assets:

Capital assets purchased or acquired with an original cost of \$1,000.00 or more are reported at historical cost or estimated historical cost. Contributed assets are reported at fair market value as of the date received. Additions, improvements, and other capital outlays that significantly extend the useful life of an asset are capitalized. Other costs incurred for repairs and maintenance are expensed as incurred. Depreciation on all assets is provided on the straight-line basis over the following estimated useful lives:

Buildings	20-50 Years
Machinery and Equipment	5-10 Years
Improvements	10-20 Years
Other Infrastructure	10-50 Years

TOWN OF BOOTHBAY
NOTES TO FINANCIAL STATEMENTS
JUNE 30, 2017

NOTE A - SUMMARY OF SIGNIFICANT ACCOUNTING POLICIES (CONT'D):

5. Financial Statement Amounts (Cont'd)

d. Revenues:

Substantially, all governmental fund revenues are accrued. Property taxes are billed and collected within the same period in which the taxes are levied. In applying GASB No. 33 to grant revenues, the provider recognizes liabilities and expenses and the recipient recognizes receivables and revenue when the applicable eligibility requirements, including time requirements, are met. Resources transmitted before the eligibility requirements are met are reported as advances by the provider and deferred revenue by the recipient.

e. Expenditures:

Expenditures are recognized when the related fund liability is incurred. Inventory costs are reported in the period when inventory items are used, rather than in the period purchased.

f. Compensated Absences:

The Town accrues accumulated unpaid vacation and sick leave and associated employee-related costs when earned (or estimated to be earned) by the employee. The noncurrent portion (the amount estimated to be used in subsequent fiscal years) for governmental funds is maintained separately and represents a reconciling item between the fund and government-wide presentations.

g. Use of Estimates:

The presentation of financial statements in conformity with generally accepted accounting principles requires management to make estimates and assumptions that affect the reported amounts of assets and liabilities and disclosure of contingent assets and liabilities at the date of the financial statements and the reported amounts of revenues and expenses during the reporting period. Actual results could differ from those estimates.

h. Fund Balance:

In accordance with GASB Statement No. 54, the Town employs terminology and classifications for fund balance items as follows:

Nonspendable fund balances includes amounts that cannot be spent because they are not in spendable form or legally or contractually required to be maintained intact.

Restricted fund balances represent those portions of fund equity that have externally enforceable legal restrictions.

Committed fund balances are amounts that can be used only for specific purposes because of a formal action taken by town government. The fund balances in the Capital Projects Fund are in this category.

Assigned fund balances are amounts that the Town intends to use for specific purposes. The Board of Selectmen approved carryovers are included in assigned fund balances.

Unassigned fund balances are all amounts in the General Fund that are not assigned to another category. Only the General Fund can have an unassigned fund balance.

TOWN OF BOOTHBAY
NOTES TO FINANCIAL STATEMENTS
JUNE 30, 2017

NOTE B - CASH AND CASH EQUIVALENTS:

At year-end the carrying amount of the Town's deposits (checking, certificates of deposit, and savings accounts) was \$2,879,851.76 and the bank balance was \$3,262,570.40. Of the bank balance, \$285,000.00 was covered by federal depository insurance and \$2,977,570.40 was collateralized with funds held by the pledging bank's trust department, not in the Town's name.

NOTE C - GENERAL FUND BUDGET:

At the annual town meeting, held in May of each year, the townspeople vote on various articles that become the appropriations for the following fiscal year. The Board of Selectmen present their budget in the form of warrant articles for the townspeople to approve at the annual town meeting. Budgets are adopted for the general fund only on a basis consistent with accounting principles generally accepted in the United States of America. Formal budgetary integration is employed as a management control device during the year for the general fund. The budget is presented on the modified accrual basis of accounting, which is consistent with U.S. generally accepted accounting principles.

NOTE D - DESIGNATED FOR SUBSEQUENT YEARS' EXPENDITURES:

Historically, the townspeople vote to allow the Board of Selectmen to carry certain departmental unexpended balances forward to the following year for expenditure. This is usually in lieu of additional appropriations in any particular account.

Assigned Fund Balance:	
Outside Organization	\$ 35,136.20

NOTE E - DEFERRED REVENUE:

Deferred Revenue consists of the following:

Prepaid 2018 Taxes	\$ 19,660.15
Suspense	15,566.98
	<u>\$ 35,227.13</u>

NOTE F - REVENUE RECOGNITION - PROPERTY TAXES:

The Town's property tax for the current year was levied July 11, 2016 on the assessed value listed as of April 1, 2016 for all real and personal property located in the Town. One half of the total tax was due August 26, 2016 with the balance due February 14, 2017. Interest of 7.0% was charged on delinquent taxes on the unpaid portion of one-half of the tax bill not paid on or before August 27, 2016, and on the entire portion not paid on or before February 15, 2017.

Tax liens are placed on real property within twelve months following the tax commitment date if taxes are delinquent. The Town has the authority to foreclose on property eighteen months after the filing of the lien if tax liens and associated costs remain unpaid. Property acquired by foreclosure for non-payment of taxes is recorded at the amount of expired tax liens. Liens and any current taxes on the same period are not included as part of the tax acquired property account until expiration of statutory time limits.

The National Council on Governmental Accounting (N.C.G.A.) Interpretation No. 3 requires that property tax revenue be recognized only to the extent it will be collected within 60 days following the year end. The deferred tax revenue shown on the balance sheet represents property taxes not expected to be collected within 60 days after the year end.

TOWN OF BOOTHBAY
NOTES TO FINANCIAL STATEMENTS
JUNE 30, 2017

NOTE F - REVENUE RECOGNITION - PROPERTY TAXES (CONT'D):

Property taxes are recognized when they become available. Available includes those taxes expected to be collected within 60 days after the year end as stated above. Delinquent taxes are considered fully collectible and therefore no allowance for uncollectible taxes is provided.

NOTE G - PENSION PLAN - DEFINED CONTRIBUTION:

The Town of Boothbay offers its employees a deferred compensation plan created in accordance with Internal Revenue Code Section 401(a) money purchase plan through the International City Management Association Retirement Corporation.

The deferred compensation plan is available to all employees of the Town. Under the plan, employees may elect to defer a portion of their salary and avoid paying taxes on the deferred portion until the withdrawal date. The deferred compensation amount is not available for withdrawal by employees until termination, retirement, death, or unforeseeable emergency. The Town's computed contribution to this plan for the year ended June 30, 2017 was \$41,003.82 and the employees contributed \$2,556.00. Assets of the plan are placed in trust for the exclusive benefit of participants and their beneficiaries. Accordingly, the assets and the liability for the compensation deferred by plan participants, including earnings on plan assets, are not included in the Town's financial statements.

NOTE H - PROPERTY, PLANT, AND EQUIPMENT:

The following is a summary of changes in fixed assets as of June 30, 2017:

	BALANCE JULY 1, 2016	ADDITIONS	DISPOSALS	BALANCE JUNE 30, 2017
Land	\$ 811,025.00	\$	\$	\$ 811,025.00
Buildings and Improvements	2,178,816.00			2,178,816.00
Equipment	2,486,293.24	344,276.00		2,830,569.24
Infrastructure	5,539,456.16	675,381.68		6,214,837.84
Total	\$ 11,015,590.40	\$ 1,019,657.68		\$ 12,035,248.08
Accumulated Depreciation	(7,009,904.24)	(461,618.65)		(7,471,522.89)
Net Property, Plant and Equipment	<u>\$ 4,005,686.16</u>	<u>\$ 558,039.03</u>	<u>\$</u>	<u>\$ 4,563,725.19</u>

Depreciation expense for the period totaled \$461,618.65. Of that amount \$42,518.12 was administration, \$332,026.51 was public works, \$83,341.29 was public safety, and \$3,732.73 was public health.

TOWN OF BOOTHBAY
NOTES TO FINANCIAL STATEMENTS
JUNE 30, 2017

NOTE I - EXPENDITURES/REVENUES IN EXCESS OF APPROPRIATIONS:

During the year expenditures exceeded total appropriations in the following general fund categories:

FUNCTION	APPROPRIATION AND REVENUE	BUDGETED REVENUES AND EXPENDITURES	VARIANCE
Expenditures:			
Legal Services	\$ 30,000.00	\$ 31,810.41	\$ (1,810.41)
Service Account	\$ 34,500.00	\$ 47,339.75	\$ (12,839.75)
Information Technology	\$ 19,280.00	\$ 25,512.03	\$ (6,232.03)
Waters and Navigation	\$ 23,052.00	\$ 23,861.85	\$ (809.85)
Buildings and Grounds	\$ 50,700.00	\$ 51,553.47	\$ (853.47)
Snow Removal	\$ 73,800.00	\$ 91,432.03	\$ (17,632.03)
Fuel	\$ 194,768.32	\$ 200,241.86	\$ (5,473.54)
Overlay, Abatements and Supplement	\$ 29,563.78	\$ 38,827.75	\$ (9,263.97)
County Tax Assessment	\$ 1,255,580.00	\$ 1,255,580.38	\$ (.38)
Tax Increment Finance District	\$ 30,959.00	\$ 198,726.60	\$ (167,767.60)
Fire Department	\$ 103,861.00	\$ 107,429.76	\$ (3,568.76)
Hydrant Service	\$ 227,938.00	\$ 243,764.87	\$ (15,826.87)
Street Lights	\$ 26,000.00	\$ 30,753.58	\$ (4,753.58)
Emergency Management	\$ 3,334.00	\$ 4,352.38	\$ (1,018.38)
Revenues:			
Miscellaneous Revenue	\$ 5,530.57	\$ 24,700.00	\$ (19,169.43)
Intergovernmental Revenue	\$ 162,513.68	\$ 204,781.36	\$ (42,267.68)

The overdrafts are the result of expenditures exceeding budgeted amounts and revenues not meeting budgeted figures.

NOTE J - COMPENSATED ABSENCES:

The Town allows employees to accumulate up to 50 days in unused sick leave. Vacation time may accumulate up to a maximum of 25 days or 200 hours or more at the discretion of the town manager. Upon separation or retirement the Town will pay the employee a maximum of 15 days for unused vacation and 25% of their unused sick leave.

As of June 30, 2017, the accrued vacation and sick leave was \$23,691.92. The amount expected to be paid from current resources is not significant.

NOTE K - RISK MANAGEMENT:

The Town is exposed to various risks of loss related to torts; theft of, damage to, and destruction of assets; errors and omissions; injuries to employees; and natural disasters. All significant losses are covered by commercial insurance. There has been no significant reduction in insurance coverage. Settlement amounts have not exceeded insurance coverage for the current year or the three prior years.

TOWN OF BOOTHBAY
NOTES TO FINANCIAL STATEMENTS
JUNE 30, 2017

NOTE L - OVERLAPPING DEBT:

The Town of Boothbay is situated in Lincoln County and is therefore subject to annual assessment of its proportional share of county expenses. Long-term debt outstanding in Lincoln County, for which the Town of Boothbay would be proportionally responsible in the event the County defaulted, amounted to \$5,560,000.00 at December 31, 2016. The Town of Boothbay's share would be 13.24% of the debt, or approximately \$736,144.00.

The Town of Boothbay is a member of the Boothbay-Boothbay Harbor Consolidated School District and is therefore subject to annual assessment of its proportional share of school expenses. Long-term debt outstanding for the Boothbay-Boothbay Harbor Consolidated School District, for which the Town of Boothbay would be proportionally responsible in the event the District defaulted, amounted to \$544,603.70 at June 30, 2017. The Town of Boothbay's share would be 60% of the debt, or approximately \$381,222.00.

NOTE M - TAX INCREMENT FINANCING DISTRICT:

Hodgdon Marine LLC Municipal Development and Tax Increment Financing District

Under Title 30, Subchapter II-B of the Maine State Statutes, the Town of Boothbay formed a Tax Increment Finance (TIF) District to finance certain public improvements to Hodgdon Marine, LLC Municipal Development and Tax Increment Financing District. The expenditures from this development project will be recouped in future years via an incremental tax levied upon the District's "captured assessed value" over a twenty year period to expire June 30, 2021. The tax increment will be held in the form of a sinking fund. The short-term financing mechanism for the public improvements project is a reimbursement agreement between the Town and the developer.

The Town established the Hodgdon Marine, LLC Municipal Development and Tax Increment Financing District at a special town meeting held on December 6, 1999. This agreement was for the improvement of facilities within the District by Hodgdon Marine, LLC. During the following twenty years of the development program, the Town will capture one hundred percent (100%) of the increase in the assessed value due to real and personal property improvements, allocating seventy five percent (75%) of the incremental municipal tax increment revenues to the Company pursuant to a credit enhancement agreement. No part of the incremental revenues from the additional personal property will be returned to the Company pursuant to the Development Program.

Washburn & Doughty Municipal Development and Tax Increment Financing District

Under Title 30, Subchapter II-B of the Maine State Statutes, the Town of Boothbay formed a Tax Increment Finance (TIF) District to finance certain public improvements to Washburn & Doughty Municipal Development and Tax Increment Financing District. The expenditures from this development project will be recouped in future years via an incremental tax levied upon the District's "captured assessed value" over a twenty year period to expire June 30, 2031. The tax increment will be held in the form of a sinking fund. The short-term financing mechanism for the public improvements project is a reimbursement agreement between the Town and the developer.

TOWN OF BOOTHBAY
NOTES TO FINANCIAL STATEMENTS
JUNE 30, 2017

NOTE M - TAX INCREMENT FINANCING DISTRICT (CONT'D):

The Town established the Washburn & Doughty Municipal Development and Tax Increment Financing District at the annual town meeting held on May 4, 2009. The agreement was for improvements made to 7 and 8 Enterprise Street. During the following twenty years of the development program, the Town will capture one hundred percent (100%) of the increase in the assessed value due to real and personal property improvements, allocating seventy five percent (75%) of the incremental municipal tax increment revenues to the Company pursuant to a credit enhancement agreement. No part of the incremental revenues from the additional personal property will be returned to the Company pursuant to the Development Program.

The Real Property Captured Tax Increment Revenues shall be calculated based on real property values in excess of the Town's valuation of the District as of July 12, 2008 (\$385,000.00). The Company increment portion will be used by the Company either to pay costs of the project directly or to pay debt service used to finance the project. The project costs financed by the Real Property Captured Tax Increment Revenues will represent only a portion of the total costs of the project. All additional costs of the Company in respect of the project will be the responsibility of the Company. After twenty years, the Company will have no further right to the Company Increment Portion, and it will form part of the Town's general revenues.

Omnibus Tax Increment Financing District

Under Title 30, Subchapter II-B of the Maine State Statutes, the Town of Boothbay formed a Tax Increment Finance (TIF) District to finance certain public improvements to the Route 27 Municipal Development and Tax Increment Financing District. The expenditures from this development project will be recouped in future years via an incremental tax levied upon the District's "captured assessed value" over a thirty year period to expire June 30, 2044. The tax increment will be held in the form of a sinking fund. The short-term financing mechanism for the public improvements project is a reimbursement agreement between the Town and the developer.

The Town established the Omnibus Municipal Development and Tax Increment Financing District at the annual town meeting held on May 5, 2014. The agreement was for improvements made to the Route 27 corridor. During the following thirty years of the development program, the Town will capture one hundred percent (100%) of the increase in the assessed value due to real and personal property improvements, allocating all of the incremental municipal tax increment revenues to the Towns reserves or to developers in the form of a credit enhancement agreement. No part of the incremental revenues from the additional personal property will be returned to the Company pursuant to the Development Program.

The Real Property Captured Tax Increment Revenues shall be calculated based on real property values in excess of the Town's valuation of the District as of July 22, 2014 (\$14,596,200.00). The town has the ability to enter into credit enhancement agreements with the individual developers of property within the district during the term of the development program. The Company increment portion will be used by the Company either to pay costs of the project directly or to pay debt service used to finance the project. The project costs financed by the Real Property Captured Tax Increment Revenues will represent only a portion of the total costs of the project. All additional costs of the Company in respect of the project will be the responsibility of the Company. After thirty years, the Company will have no further right to the Company Increment Portion, and it will form part of the Town's general revenues.

Under all three agreements, all remaining municipal tax increment revenues on retained captured asset value from the District will be used to pay costs of road and related improvements on the adjoining Town owned land within the District, improvements to School Street, fire station improvements in the District and other project costs described in 30-A M.R.S.A. §5252(8) and has to be approved by the board of selectmen.

TOWN OF BOOTHBAY
NOTES TO FINANCIAL STATEMENTS
JUNE 30, 2017

NOTE N - ACCOUNTS RECEIVABLE:

Accounts Receivable at June 30, 2017 consists of the following:

Pre Lien Interest	\$ 8,003.57
Homestead Reimbursement	12,593.00
Fuel Depot Billings	28,815.75
Total	<u>\$ 49,412.32</u>

NOTE O - NOTES AND BONDS PAYABLE:

The following is a summary of debt transactions for the year ended June 30, 2017:

	<u>BALANCE JULY 1, 2016</u>	<u>ADDITIONS</u>	<u>REDUCTIONS</u>	<u>BALANCE JUNE 30, 2017</u>
Notes and Bonds Payable	<u>\$</u>	<u>\$ 1,150,000.00</u>	<u>\$</u>	<u>\$ 1,150,000.00</u>

Long-term debt payable at June 30, 2017 is comprised of the following:

Rt. 27 Bond - Note of 2017, interest rate 2.75%, principal payments change annually plus interest, maturity in 2038.	\$ 1,150,000.00
--	-----------------

The annual requirements to amortize notes and bonds payable as of June 30, 2017 are as follows:

YEAR ENDING JUNE 30	PRINCIPAL	INTEREST	TOTAL
2018	\$	\$ 24,675.00	\$ 24,675.00
2019	45,000.00	32,450.00	77,450.00
2020	45,000.00	31,550.00	76,550.00
2021	45,000.00	30,650.00	75,650.00
2022	50,000.00	29,700.00	79,700.00
2023-2027	260,000.00	130,700.00	390,700.00
2028-2032	290,000.00	90,121.91	380,121.91
2033-2037	340,000.00	40,259.38	380,259.38
2038-2042	75,000.00	1,218.75	76,218.75
	<u>\$ 1,150,000.00</u>	<u>\$ 411,325.04</u>	<u>\$ 1,561,325.04</u>

During the current year, the Town incurred no interest costs.

NOTE P - CONSTRUCTION CONTRACT:

On April 12, 2017 the Town entered into a contract with Sargent Corporation for the construction of 2,500 feet of road improvements on Route 27. The total contract amount is for \$3,130,521.00 with contracted completion of the project by June 30, 2018. Payments totaling \$498,380.01 had been paid on the contract through June 30, 2017. Funding for the project will be shared equally by the Town, Department of Transportation and a private individual.

NOTE Q - SUBSEQUENT EVENTS:

As of August 24, 2017, the date the financial statements were available to be issued, management has reviewed events after June 30, 2017 and there were no material subsequent events requiring disclosure.

TOWN OF BOOTHBAY
BUDGETARY COMPARISON SCHEDULE - GENERAL FUND
FOR THE YEAR ENDED JUNE 30, 2017

	ORIGINAL AND FINAL BUDGET	ACTUAL
REVENUES:		
Intergovernmental Revenue	\$ 204,781.36	\$ 215,839.68
Property Taxes	8,708,232.64	8,681,579.73
Excise Tax	525,000.00	737,398.64
Permits, Licenses, and Fees	62,300.00	90,007.59
Charges for Services	35,000.00	53,144.27
Interest	36,500.00	50,141.44
Miscellaneous Revenue	24,700.00	9,530.57
Fuel Purchases	-	162,768.32
Sale of Tax Aquired Property	-	2,535.99
Total Revenues	<u>\$ 9,596,514.00</u>	<u>\$ 10,002,946.23</u>
EXPENDITURES:		
General Government	\$ 681,179.00	\$ 641,069.36
Public Works	777,678.00	954,305.33
Public Assistance	8,000.00	622.21
Community School District	5,456,496.00	5,456,496.00
Special Assessments - County Tax	1,255,580.00	1,255,580.38
Public Safety	547,268.00	570,895.59
Support Organizations	517,635.00	509,998.80
Tax Increment Finance District	24,038.00	24,038.00
Capital Improvements	304,000.00	376,223.05
Total Expenditures	<u>\$ 9,571,874.00</u>	<u>\$ 9,789,228.72</u>
Excess of Revenues Over Expenditures	<u>\$ 24,640.00</u>	<u>\$ 213,717.51</u>
OTHER FINANCING SOURCES (USES):		
Operating Transfers - In	\$ -	\$ 100,000.00
Operating Transfers - Out	(6,921.00)	(174,688.60)
Total Other Financing Sources (Uses)	<u>\$ (6,921.00)</u>	<u>\$ (74,688.60)</u>
Excess of Revenues and Other Sources Over (Under)		
Expenditures and Other Uses	<u>\$ 17,719.00</u>	<u>\$ 139,028.91</u>
Fund Balance, July 1, 2016	883,534.59	1,712,821.60
Fund Balance, June 30, 2017	<u><u>\$ 901,253.59</u></u>	<u><u>\$ 1,851,850.51</u></u>

TOWN OF BOOTHBAY
STATEMENT OF CASH RECEIPTS AND DISBURSEMENTS
FOR THE YEAR ENDED JUNE 30, 2017

Cash Balance, July 1, 2016		\$ 1,812,654.93
ADD: CASH RECEIPTS:		
Tax Collections:		
Current Year	\$ 8,484,769.94	
Prior Year	<u>165,297.67</u>	
Total Tax Collections:		\$ 8,650,067.61
Departmental (Schedule A-4)		1,135,635.18
Prepaid Tax Collections		19,660.15
State Revenue Sharing		61,511.61
Homestead Reimbursement		47,591.00
BETE Reimbursement		51,932.00
Transfer from Capital Reserves		128,228.92
Post Office Rental Income		19,269.25
Accounts Payable		16,443.27
Accounts Receivable		<u>16,206.36</u>
Total Cash Receipts		<u>10,146,545.35</u>
Total Cash Available		<u>\$ 11,959,200.28</u>
LESS: CASH DISBURSEMENTS:		
Departmental (Schedule A-4)	\$ 9,789,676.53	
Accounts Payable	11,317.70	
Transfer to Capital Reserves	362,771.40	
Post Office Expenses	<u>5,488.87</u>	
Total Cash Disbursements		<u>10,169,254.50</u>
Cash Balance, June 30, 2017 (Schedule A-6)		<u><u>\$ 1,789,945.78</u></u>

STATEMENT OF CHANGES IN UNAPPROPRIATED SURPLUS
FOR THE YEAR ENDED JUNE 30, 2017

Unassigned Fund Balance, July 1, 2016		\$ 1,664,521.60
INCREASE:		
Operating Account Balances Lapsed (Schedule A-4)	\$ 128,062.65	
Decrease in Deferred Tax Revenue	<u>330.06</u>	
		<u>128,392.71</u>
Total		<u>\$ 1,792,914.31</u>
DECREASE:		
Appropriated at Town Meeting	\$ -	
Increase in Deferred Tax Revenue	<u>-</u>	
		<u>-</u>
Unassigned Fund Balance, June 30, 2017		<u><u>\$ 1,792,914.31</u></u>

TOWN OF BOOTHBAY
STATEMENT OF DEPARTMENTAL OPERATIONS
FOR THE YEAR ENDED JUNE 30, 2017

	BALANCE FORWARD JULY 1, 2016	APPROPRIATIONS	CASH RECEIPTS	OTHER CREDITS	TOTAL	CASH DISBURSED	OTHER CHARGES	TOTAL	UNEXPENDED (OVERDRAFT)	BALANCE FORWARD JUNE 30, 2017
GENERAL GOVERNMENT:										
Administration	\$ -	\$ 308,060.00	\$ -	\$ -	\$ 308,060.00	\$ 288,503.38	\$ -	\$ 288,503.38	\$ 19,556.62	\$ -
Planning Board/Appeals		5,295.00			5,295.00	374.65		374.65	4,920.35	
Code Enforcement		165,315.00			165,315.00	137,443.43		137,443.43	27,871.57	
Legal Services		30,000.00			30,000.00	31,810.41		31,810.41	(1,810.41)	
Meetings and Elections		5,776.00			5,776.00	5,691.81		5,691.81	84.19	
Selectmen		37,701.00			37,701.00	37,665.65		37,665.65	35.35	
Service Account		34,500.00			34,500.00	47,339.75		47,339.75	(12,839.75)	
Unclassified and Insurance		52,200.00			52,200.00	42,866.40		42,866.40	9,333.60	
Information Technology		19,280.00			19,280.00	25,512.03		25,512.03	(6,232.03)	
Waters and Navigation		23,052.00			23,052.00	23,861.85		23,861.85	(809.85)	
	<u>\$ -</u>	<u>\$ 681,179.00</u>	<u>\$ -</u>	<u>\$ -</u>	<u>\$ 681,179.00</u>	<u>\$ 641,069.36</u>	<u>\$ -</u>	<u>\$ 641,069.36</u>	<u>\$ 40,109.64</u>	<u>\$ -</u>
GOVERNMENTAL REVENUES:										
Auto and Boat Excise Taxes	\$ -	\$ -	\$ 737,398.64	\$ -	\$ 737,398.64	\$ -	\$ 525,000.00	\$ 525,000.00	\$ 212,398.64	\$ -
Interest Income			42,137.87	8,003.57	50,141.44		36,500.00	36,500.00	13,641.44	
Permits, Licenses, and Fees			90,007.59		90,007.59		62,300.00	62,300.00	27,707.59	
Charges for Services			53,144.27		53,144.27		35,000.00	35,000.00	18,144.27	
Miscellaneous Revenue			5,530.57		5,530.57		24,700.00	24,700.00	(19,169.43)	
Intergovernmental Revenue			66,927.68	148,912.00	215,839.68		204,781.36	204,781.36	11,058.32	
	<u>\$ -</u>	<u>\$ -</u>	<u>\$ 995,146.62</u>	<u>\$ 156,915.57</u>	<u>\$ 1,152,062.19</u>	<u>\$ -</u>	<u>\$ 888,281.36</u>	<u>\$ 888,281.36</u>	<u>\$ 263,780.83</u>	<u>\$ -</u>
PUBLIC WORKS:										
Public Works	\$ -	\$ 409,678.00	\$ -	\$ -	\$ 409,678.00	\$ 406,871.45	\$ -	\$ 406,871.45	\$ 2,806.55	\$ -
Buildings and Grounds		50,700.00			50,700.00	51,553.47		51,553.47	(853.47)	
Road Construction and Paving		211,500.00			211,500.00	204,206.52		204,206.52	7,293.48	
Snow Removal		73,800.00			73,800.00	91,432.03		91,432.03	(17,632.03)	
Fuel		32,000.00	133,952.57	28,815.75	194,768.32	200,241.86		200,241.86	(5,473.54)	
	<u>\$ -</u>	<u>\$ 777,678.00</u>	<u>\$ 133,952.57</u>	<u>\$ 28,815.75</u>	<u>\$ 940,446.32</u>	<u>\$ 954,305.33</u>	<u>\$ -</u>	<u>\$ 954,305.33</u>	<u>\$ (13,859.01)</u>	<u>\$ -</u>
PUBLIC ASSISTANCE:										
General Assistance	\$ -	\$ 8,000.00	\$ -	\$ -	\$ 8,000.00	\$ 622.21	\$ -	\$ 622.21	\$ 7,377.79	\$ -
SPECIAL ASSESSMENTS:										
Community School District	\$ -	\$ 5,456,496.00	\$ -	\$ -	\$ 5,456,496.00	\$ 5,456,496.00	\$ -	\$ 5,456,496.00	\$ -	\$ -
County Tax Assessment		1,255,580.00			1,255,580.00	1,255,580.38		1,255,580.38	(0.38)	
Overlay, Abatements, and Supplements		17,719.00		11,844.78	29,563.78	447.81	38,379.94	38,827.75	(9,263.97)	
Tax Increment Finance District		30,959.00			30,959.00	24,038.00	174,688.60	198,726.60	(167,767.60)	
Sale of Tax Acquired Property		-	2,535.99		2,535.99	-	-	-	2,535.99	
	<u>\$ -</u>	<u>\$ 6,760,754.00</u>	<u>\$ 2,535.99</u>	<u>\$ 11,844.78</u>	<u>\$ 6,775,134.77</u>	<u>\$ 6,736,562.19</u>	<u>\$ 213,068.54</u>	<u>\$ 6,949,630.73</u>	<u>\$ (174,495.96)</u>	<u>\$ -</u>
PUBLIC SAFETY:										
Fire Department	\$ -	\$ 103,861.00	\$ -	\$ -	\$ 103,861.00	\$ 107,429.76	\$ -	\$ 107,429.76	\$ (3,568.76)	\$ -
Cemetery District		18,000.00			18,000.00	18,000.00		18,000.00	-	
Hydrant Service		227,938.00			227,938.00	243,764.87		243,764.87	(15,826.87)	
Ambulance		162,017.00			162,017.00	162,017.00		162,017.00	-	
Street Lights		26,000.00			26,000.00	30,753.58		30,753.58	(4,753.58)	
Animal Control		6,118.00			6,118.00	4,578.00		4,578.00	1,540.00	
Emergency Management		3,334.00			3,334.00	4,352.38		4,352.38	(1,018.38)	
	<u>\$ -</u>	<u>\$ 547,268.00</u>	<u>\$ -</u>	<u>\$ -</u>	<u>\$ 547,268.00</u>	<u>\$ 570,895.59</u>	<u>\$ -</u>	<u>\$ 570,895.59</u>	<u>\$ (23,627.59)</u>	<u>\$ -</u>
CAPITAL IMPROVEMENT										
	\$ -	\$ 304,000.00	\$ 1,000.00	\$ 100,000.00	\$ 405,000.00	\$ 376,223.05	\$ -	\$ 376,223.05	\$ 28,776.95	\$ -
SUPPORT ORGANIZATIONS:										
Boothbay Region Refuse Disposal District	\$ -	\$ 396,200.00	\$ -	\$ -	\$ 396,200.00	\$ 396,200.00	\$ -	\$ 396,200.00	\$ -	\$ -
Outside Organizations		46,435.00			46,435.00	46,435.00		46,435.00	-	
Economic Development	24,500.00	25,000.00	3,000.00		52,500.00	17,363.80		17,363.80		35,136.20
Library		50,000.00			50,000.00	50,000.00		50,000.00	-	
	<u>\$ 24,500.00</u>	<u>\$ 517,635.00</u>	<u>\$ 3,000.00</u>	<u>\$ -</u>	<u>\$ 545,135.00</u>	<u>\$ 509,998.80</u>	<u>\$ -</u>	<u>\$ 509,998.80</u>	<u>\$ -</u>	<u>\$ 35,136.20</u>
	<u>\$ 24,500.00</u>	<u>\$ 9,596,514.00</u>	<u>\$ 1,135,635.18</u>	<u>\$ 297,576.10</u>	<u>\$ 11,054,225.28</u>	<u>\$ 9,789,676.53</u>	<u>\$ 1,101,349.90</u>	<u>\$ 10,891,026.43</u>	<u>\$ 128,062.65</u>	<u>\$ 35,136.20</u>

TOWN OF BOOTHBAY
VALUATION, ASSESSMENT, AND COLLECTIONS
FOR THE YEAR ENDED JUNE 30, 2017

VALUATION:

Real Estate	\$	993,700,260.00	
Personal Property		6,699,058.00	
Total	\$	<u>1,000,399,318.00</u>	

ASSESSMENT:

Valuation x Rate			
(\$1,000,399,318.00 x .008705)	\$	8,708,232.64	
Supplemental Taxes		<u>11,844.80</u>	
			\$ 8,720,077.44

COLLECTIONS AND CREDITS:

Cash Collections	\$	8,484,769.94	
Add: Prepayments from 2016		39,607.82	
Abatements		38,379.94	
Taxes to Lien		156,236.37	
Tax Acquired		<u>472.56</u>	
			8,719,466.63
2017 Taxes Receivable, June 30, 2017	\$	<u>610.81</u>	

COMPUTATION OF ASSESSMENT

Tax Commitment	\$	8,708,232.64	
Excise Tax		525,000.00	
State Revenue Sharing		55,000.00	
Miscellaneous Revenue		122,000.00	
State Road Block Grants		49,500.00	
Tax Lien Interest		36,500.00	
Surplus		5,000.00	
Homestead Reimbursement		51,081.36	
BETE Reimbursements		<u>44,200.00</u>	
			\$ 9,596,514.00

REQUIREMENTS:

Appropriations	\$	2,866,719.00	
Education Appropriation		5,456,496.00	
County Tax		<u>1,255,580.00</u>	

OVERLAY

	9,578,795.00
\$	<u>17,719.00</u>

Schedule A-6

TOWN OF BOOTHBAY
RECONCILIATION OF TREASURER'S CASH BALANCE
FOR THE YEAR ENDED JUNE 30, 2017

Cash on Hand		\$	300.00
GENERAL FUND CHECKING ACCOUNT:			
The First			
Balance Per Bank Statement	\$	1,720,096.21	
Add: Deposits in Transit		39,948.03	
Deduct: Outstanding Checks		425,601.01	
Balance Per Books			1,334,443.23
The First			
Balance Per Bank Statement	\$	162,503.32	
Add: Deposits in Transit		2,627.34	
Balance Per Books			165,130.66
Camden National Bank			
Balance Per Bank Statement			290,071.89
Cash Balance, June 30, 2017		\$	<u>1,789,945.78</u>

Schedule A-7

STATEMENT OF TAXES RECEIVABLE
FOR THE YEAR ENDED JUNE 30, 2017

2016-2017	\$	1,518.70
2015-2016		610.81
2014-2015		517.55
2013-2014		244.70
	\$	<u>2,891.76</u>

TOWN OF BOOTHBAY
PERSONAL PROPERTY TAXES RECEIVABLE
JUNE 30, 2017

Personal Property2017

A Maine Wedding	\$	23.28	
A Site to See Inn		71.93	
Anderson Design		46.68	
Bwehringer, James K.		334.46	
Buchanan Construction, Inc.		24.06	
Cabbage Island Clambakes, Inc.		21.65	
Dover Used Cars		14.96	
Ham, Stephen		24.31	
Hands of Thyme		44.00	
Ice Cream Hut, Inc.		58.34	
Irish Holdings, LLC		285.41	
Ocean Point Inn		422.12	
Ocean Point Wood Turning		26.94	
Windward Provisions, LLC		120.56	
			\$ 1,518.70

2016

A Site to See Inn	\$	71.52	
Anderson Design		46.42	
Buchanan Construction, Inc.		23.92	
Cabbage Island Clambakes, Inc.		21.53	
Hands of Thyme		43.75	
Irish Holdings, LLC		283.79	
Windward Provisions, LLC		119.88	
			610.81

2015

A Site to See Inn	\$	69.48	
Anderson Design		45.09	
Buchanan Construction, Inc.		23.24	
Hands of Thyme		263.29	
Windward Provisions, LLC		116.45	
			517.55

2014

A Site to See Inn	\$	68.66	
Anderson Design		44.56	
Buchanan Construction, Inc.		22.97	
Centah of Attention		33.17	
Hands of Thyme		75.34	
			244.70
			<u>\$ 2,891.76</u>

TOWN OF BOOTHBAY
TAX LIENS
JUNE 30, 2017

2016-2017

East Broadway LLC	\$ 69.12
Arsenault, Alex	3,104.64
Barter, Leo	903.76
Barter, Loriann	617.32
Blackman, Randy Giles	854.48
Boothbay Workshop, Inc.	1,131.68
Brewer, Verna M.	268.40
Brown, Lucille A.	657.59
Butler Farms Estates LLC	1,151.92
Carter, Patricia A.	1,169.52
Chamness, Jason B.	1,032.24
Cleland, Annie A.	375.75
Coffin, David G.	843.04
Colombo, Dorlores F., Rev. Living Trust	4,339.28
Curtis, Virginia G., Trustee	4,681.60
Curtis, Virginia G., Trustee	951.28
Dellarma, Vassar M.	1,298.88
Dellarma, Vassar M.	317.68
Dickinson, Scott E.	254.05
Duckworth, Susan	3.71
Edwards, Arthur Ross	2,541.44
Edwards, Shelby	1,043.68
Edwards, Steven R.	1,248.72
Farnham, John David	756.80
Faulkingham, Connie Mae	706.33
Garcia, Max Edward Harvey	309.76
Giles, Andrea L.	507.76
Gordon, John R.	423.23
Greenleaf, Lucinda B.	5,951.88
Hackett, Robert F.	1,707.48
Ham, Robert J.	160.68
Hamilton, Mark H.	275.44
Hamilton, Mark H.	2,392.72
Hanna, Susie J.	597.52
Hilton, Carolyn A.	682.00
Holbrook, Mark A.	404.80
Independence Island Co.	10,039.92
Jackimovicz, Alexander J.	2,074.16
Johnson, Andrew B.	2,124.32
Johnson, Jessica Roberts	868.41
King, Nelson J.	920.48
Knapp, Caleb	1,138.72
Knight, James J., Jr.	1,460.80
Knight, James J., Jr.	1,407.12
Konvalinka, Lois E.	221.76
Krason, Anthony E.	671.44
Leighton, Michael A.	185.41
Leon, Jorge L.	634.13
Lewis, Brett O.	945.12
Lewis, Jeanie	1,093.84
Lewis, Jeanie M.	432.96
Lewis, Keeley S.	418.00
Lewis, Seth A.	385.44
Lewis, Troy D.	2,574.88
Lewis, Troy D.	638.88

TOWN OF BOOTHBAY
TAX LIENS
JUNE 30, 2017

2016-2017 (Cont'd)

Little, Joan	\$ 344.08
Lowery, Ashleeann	980.32
Lynch, Peter T.	11,074.80
Main, Eleanor, Estate	852.72
Main, Eleanor, Estate	522.72
Manning, James J.	1,402.72
Mansfield, Jaime L.	3,079.12
Markee, Kenneth A.	1,380.72
Martin, Jan	700.04
May, Gregory S.	1,626.24
McClinch, Terrance J.	1,578.16
McClinch, Terrance J.	3,481.72
Nelson, Kareen Ann	760.76
Newcomb Trust	1,903.00
Nichols, Jeffrey W.	553.52
North, Charles E., III	246.84
North, Charles E., III	621.50
Ocean Point Inn	12,351.68
Ocean Point Inn	763.40
Ocean Point Inn	388.96
Owen, Judith E.	724.00
Owen, Philip R. & Rebecca E. & Kathleen	727.76
Page, Martin H.	2,132.24
Page, Martin H.	623.92
Page, Martin H.	916.96
Peaslee, Mary E.	182.16
Peaslee, Mary E.	931.04
Peaslee, Mary E.	635.36
Peters, Hatley Stacy	1,550.56
Peters, Michael J.	1,349.92
Peters, Michael J.	140.80
Petersen, Albert C., Jr.	77.44
Peterson, Stanley E.	1,166.00
Pinette, Dolores J.	607.97
Plummer, Gerald M.	2,346.96
Plummer, Gerald M.	310.64
Reed, Robert A.	763.84
Roberts, Paul G.	1,790.36
Roberts-Fonseca, Patricia	455.84
Ryder Sand & Gravel, LLC	804.32
Ryder Sand & Gravel, LLC	1,743.28
Salorio, Stephen M.	2,654.96
Santone, Linda S.	2,182.40
Silvaria, Christopher S.	939.84
Snow, Martha Boston	921.36
Spear, Debra J.	364.32
Sprague, Corey	484.88
Tibbetts, Linda J.	729.52
Viens, Lisa	2,672.23
Ward, Kristina L.	126.28
Weeks, Norma Jean	321.20
Whipple, Cara D. & Bruce, Charles	1,849.76
Whitney, Mary A.	1,019.92
Williamson, Christine Coffin	560.56
Wilson, Marcia J.	451.44
Wilson, Marcia S.	1,858.56

TOWN OF BOOTHBAY
TAX LIENS
JUNE 30, 2017

2016-2017 (Cont'd)

Winchenbach, Heather	\$ 1,969.44	
Wylie, Donald W.	520.08	
	<hr/>	\$ 156,193.11

2015-2016

Arsenault, Alex	\$ 3,021.38	
Arsenault, Lisa	174.13	
Barter, Leo	471.19	
Boothbay Workshop, Inc.	1,125.25	
Chamness, Jason B.	1,070.13	
Coffin, David G.	537.36	
Curtis, Virginia G., Trustee	484.50	
Edwards, Arthur Ross	2,570.75	
Edwards, Shelby	888.08	
Edwards, Steven R.	1,285.38	
Hamilton, Mark H.	273.88	
Hamilton, Mark H.	2,379.13	
Hanna, Susie J.	637.88	
Holbrook, Mark A.	402.50	
Independence Island Co.	9,982.88	
Jackimovicz, Alexander J.	2,062.38	
Johnson, Andrew B.	2,112.25	
Knapp, Caleb	1,176.00	
Knight, James J., Jr.	1,452.50	
Knight, James J., Jr.	1,399.13	
Konvalinka, Lois E.	220.50	
Lewis, Brett O.	863.85	
Lewis, Jeanie	1,087.63	
Lewis, Jeanie M.	310.20	
Lewis, Troy D.	2,086.79	
Little, Joan	287.04	
Lynch, Peter T.	8,898.73	
Manning, James J.	588.10	
Mansfield, Jaime L.	2,464.67	
Markee, Kenneth A.	1,416.63	
Nichols, Jeffrey W.	550.38	
Owen, Philip R., Rebecca E., Kathleen	78.94	
Page, Martin H.	2,120.13	
Page, Martin H.	620.38	
Page, Martin H.	911.75	
Peaslee, Mary E.	76.11	
Peaslee, Mary E.	153.25	
Peaslee, Mary E.	122.47	
Petersen, Albert C., Jr.	77.00	
Plummer, Gerald M.	2,333.63	
Plummer, Gerald M.	88.59	
Reed, Robert A.	803.25	
Santone, Linda S.	2,170.00	
Snow, Martha Boston	786.67	
Tibbetts, Linda J.	27.77	
Whipple, Cara D. & Bruce, Charles	10.55	
Whitney, Mary A.	808.81	
Williamson, Christine Coffin	13.49	
Wilson, Marcia J.	448.88	
Wilson, Marcia S.	1,832.59	
Winchenbach, Heather	1,958.25	
	<hr/>	67,723.71
		<u>\$ 223,916.82</u>

Schedule A-10

TOWN OF BOOTHBAY
SUPPLEMENTAL TAXES
JUNE 30, 2017

2017

Gregory, Dorothy	\$ 4,362.16	
Gregory, Dorothy	6,714.40	
Zembrusky, James & Sharon	<u>768.24</u>	
		<u>\$ 11,844.80</u>

Schedule A-11

ABATEMENTS
JUNE 30, 2017

2017

Alley, Stephen & Eleanor	\$ 193.60	
Alley, Stephen & Eleanor	400.40	
Alley, Stephen & Eleanor	456.72	
Alley, Stephen & Eleanor	5,544.00	
Barter, Austin & Karen	601.04	
Berry, Keith & Marueen	372.97	
Borst, Byron	14.92	
Browne, Frances	30.54	
Campbell, Richard B.	212.96	
DLL Finance, LLC	336.16	
Dorothy Gregory Rev Inter	3,469.84	
Dorothy Gregory Rev Inter	3,542.00	
Dorothy Gregory Rev Inter	768.24	
Drake, Mary R.	189.20	
Earle, Donald & Deborah	1,101.76	
Edge of Sea, LLC	438.24	
Morley, Sarah	319.44	
Page, Donn & Darcey	620.40	
Pauvis, Richard & Peggy	1,436.16	
PGC 2, LLC	13,603.04	
Pinkham, Owen H	727.76	
Prouty Plumbing, Inc.	10.63	
Simmons, Bradley & Julia	346.72	
Traphagen, Dianne W. Trustee	2,585.44	
Weaver, Paul D.	<u>1,057.76</u>	
		\$ 38,379.94

2016

Brown, Frances	\$ 30.36	
Campbell, Richard B.	<u>211.75</u>	

242.11

2015

Campbell, Richard B.		205.70
		<u>\$ 38,827.75</u>

Schedule A-12

TOWN OF BOOTHBAY
TAX ACQUIRED PROPERTY
JUNE 30, 2017

Brown, Paula	\$ 880.49	
Brown, Paula	3,756.41	
Cutney, Joan Fuqua	9,344.14	
Marsh, Patricia G.	<u>1,849.97</u>	
		<u>\$ 15,831.01</u>

Schedule A-13

CAPITAL RESERVE FUNDS
JUNE 30, 2017

FIRE EQUIPMENT FUND:

Balance, July 1, 2016	\$ 6,095.53	
Add: Interest Earned	<u>176.39</u>	
Balance, June 30, 2017		\$ 6,271.92

PUBLIC WORKS EQUIPMENT FUND:

Balance, July 1, 2016	\$ 121,931.99	
Add: Interest Earned	1,477.34	
Less: Expenditures	<u>(20,000.00)</u>	
Balance, June 30, 2017		103,409.33

CAPITAL IMPROVEMENT RESERVE:

Balance, July 1, 2016	\$ 111,538.10	
Add: Interest Earned	908.37	
Less: Expenditures	<u>(80,000.00)</u>	
Balance, June 30, 2017		<u>32,446.47</u>
		<u>\$ 142,127.72</u>

List of Real Estate Owners

Name	Second Owner/Trustee	Map/Lot	Land	Building	Exempt	Total	Tax
21 RIDGE ROAD LLC		R04-041-C	170,800	337,500	0	508,300	4,676.36
250 OCEAN POINT REALTY TRUST	DOUGLAS I LOUISON, TR	U16-034	62,400	244,100	0	306,500	2,819.80
420 MAIN STREET LLC		R07-039-G	17,900	83,100	0	101,000	929.20
545 OCEAN POINT TRUST	SANDS DAVID S TR	U10-009-103	90,800	48,800	0	139,600	1,284.32
601 WISCASSET RD LLC		R06-011-AB	48,000	281,200	0	329,200	3,028.64
68 MURRAY HILL ROAD TRUST	NORTON FRANCES E TR	U15-001	205,800	50,500	0	256,300	2,357.96
70 MURRAY HILL ROAD TRUST	NORTON FRANCES E TR	U15-002	212,200	63,600	0	275,800	2,537.36
990 EAST BROADWAY LLC		R03-061-D	230,000	0	0	230,000	2,116.00
A & V REALTY TRUST	CHOO ARTHUR K F & VICTOR,TR	U16-026	301,000	76,100	0	377,100	3,469.32
ABBEE HANNAH E		R07-077-001	29,200	206,500	0	235,700	2,168.44
ABBOTT DEREK A	ABBOTT REBECCA L	R07-061	27,300	127,600	20,000	134,900	1,241.08
ABBOTT JOHN V	NANCY S ABBOTT	U02-021	1,188,900	1,455,700	0	2,644,600	24,330.32
ABBOTT LAUREL	ABBOTT RONALD	R07-116	36,200	0	0	36,200	333.04
ABBOTT LAUREL	ABBOTT RONALD	R07-115	36,200	72,200	0	108,400	997.28
ABERNATHY ROBERT J	SANDRA L ABERNATHY	R06-103-003	130,200	189,900	20,000	300,100	2,760.92
ABODEELY MICHAEL N	ABODEELY DAPHNE N	R07-081-003	312,000	0	0	312,000	2,870.40
ABODEELY MICHAEL N	DAPHNE N ABODEELY	R07-081-013	64,400	0	0	64,400	592.48
ABRIL, ANA		R04-169	53,300	184,000	20,000	217,300	1,999.16
ABUKAR, ABED ALRAZZAK	KARIMI, SHOLEH	R07-054-A	28,500	90,500	0	119,000	1,094.80
AC MIDCOAST STORAGE LLC		R06-010-A03	32,400	0	0	32,400	298.08
AC MIDCOAST STORAGE LLC		R06-010-A02	31,700	282,500	0	314,200	2,890.64
ACE WELL SERVICE		R02-012-AT	0	91,200	0	91,200	839.04
ACHESON ANN W	RICHARD E WELSH	R04-039	48,900	58,900	0	107,800	991.76
ACHORN ALVA D		R02-025-E	105,600	279,200	0	384,800	3,540.16
ACKERMAN JOAN		R03-033-E	42,300	235,300	0	277,600	2,553.92
ADAMS CHARLES F FAMILY TRUST	CHARLES & JEANNE ADAMS TR	U04-008	122,200	0	0	122,200	1,124.24
ADAMS CHARLES F JR FAM TRUST	CHARLES & JEANNE ADAMS TR	U04-026	518,200	84,000	0	602,200	5,540.24
ADAMS CHARLES F JR FAMILY TRUST	CHARLES & JEANNE ADAMS TR	U04-027-A	0	0	0	0	0.00
ADAMS FAMILY TRUST	ADAMS RANDALL H & DEBRA E CO-TR	R03-035-003	37,900	181,500	0	219,400	2,018.48
ADAMS NANCY R		R08-039	284,400	535,500	0	819,900	7,543.08
ADAMS ROBERT B		R03-032	0	0	0	0	0.00
ADAMS SCOTT G	SUSAN F ADAMS	U06-023	274,500	1,077,500	26,000	1,326,000	12,199.20
ADAMS, ROBERT B.		R03-032-001	110,900	60,200	20,000	151,100	1,390.12
AHO ARNOLD J	AHO NANCY K	R05-012-004	62,800	110,100	26,000	146,900	1,351.48
ALAMO AQUILINO	ALAMO CHARITO P	R06-068-A	29,800	310,700	20,000	320,500	2,948.60
ALBANO JOHN S & ALEXANDRA		R03-050-011	38,500	117,200	0	155,700	1,432.44
ALBAUM JOHN S		R06-082	30,700	179,600	0	210,300	1,934.76
ALBAUM, JOHN S.		R07-029	39,900	3,100	0	43,000	395.60
ALDEN JOHN W	EDDINGS LAUREL A	U02-023	153,700	100,400	0	254,100	2,337.72
ALDEN JOHN W	ALDEN RAYMOND M & EDDINGS LAUREL A	U02-007-A	17,600	1,000	0	18,600	171.12
ALDEN REALTY TRUST	ALDEN PRISCILLA M TR	R07-063-003	44,000	21,600	0	65,600	603.52
ALDEN REALTY TRUST	ALDEN PRISCILLA M TR	U03-016	288,100	279,700	20,000	547,800	5,039.76
ALDEN REALTY TRUST	ALDEN PRISCILLA M TR	U03-017	83,700	0	0	83,700	770.04
ALEXANDER RAYMOND		R07-097-A	26,900	0	0	26,900	247.48
ALEXANDER STEVEN		R06-059-D	29,300	101,200	0	130,500	1,200.60
ALEXANDER, CHERI R.	BLOUIN, RICHARD	R06-016-B	36,600	165,500	20,000	182,100	1,675.32
ALLEN GREG B	ALLEN NATALIE A	R07-056-B	51,500	0	0	51,500	473.80
ALLEN GREG B		R08-007-I	86,200	185,700	20,000	251,900	2,317.48
ALLEN HOSPITALITY LLC		R06-009	81,000	691,500	0	772,500	7,107.00
ALLEN JACK	BONNIE M ALLEN	R08-042-PE	57,300	259,000	0	316,300	2,909.96
ALLEN MAINE PROPERTIES, LLC		R01-075-002	416,100	706,900	0	1,123,000	10,331.60
ALLEY DANIEL E	ANGELA ALLEY	U11-003-D	53,500	211,600	20,000	245,100	2,254.92
ALLEY DAVID	FARRIN PATRICK	R08-034-D01	66,500	0	0	66,500	611.80
ALLEY DAVID W	PATRICK A FARRIN	R08-034-A03	39,600	0	0	39,600	364.32
ALLEY DAVID W	PATRICK A FARRIN	R08-034-A02	38,300	0	0	38,300	352.36
ALLEY DAVID W	ALLEY RUTH D	U11-010	433,400	301,200	0	734,600	6,758.32
ALLEY DAVID W		R08-034-C	34,800	0	0	34,800	320.16
ALLEY DAVID W		R08-034-A	85,600	1,400	0	87,000	800.40
ALLEY DAVID W	FARRIN PATRICK A	R08-034-A01	39,600	0	0	39,600	364.32
ALLEY ELEANOR G	STEPHEN E ALLEY	R08-042-O	9,900	0	0	9,900	91.08
ALLEY KEVIN A	REBECCA L ALLEY	R03-050-006	38,500	324,400	20,000	342,900	3,154.68
ALLEY MAXWELL M	STEVENS KATHLEEN M	R07-040-A	30,800	60,300	0	91,100	838.12
ALLEY MICHAEL S	DAVIS REBECCA L	U12-005-B	69,800	77,100	20,000	126,900	1,167.48
ALLEY RICHARD D	JOANN D ALLEY	R01-029-A	30,900	152,100	20,000	163,000	1,499.60
ALLEY SHERRI		R06-060-002	27,100	109,700	20,000	116,800	1,074.56
ALLEY STEPHEN		U12-005	71,000	0	0	71,000	653.20
ALLEY STEPHEN E	ELEANOR G ALLEY	U12-005-A	70,000	8,600	0	78,600	723.12
ALLEY STEPHEN E	ALLEY ELEANOR S	U11-003-H	87,100	0	0	87,100	801.32
ALLEY STEPHEN E	ALLEY ELEANOR S	U11-003-G	60,500	0	0	60,500	556.60

List of Real Estate Owners

Name	Second Owner/Trustee	Map/Lot	Land	Building	Exempt	Total	Tax
ALLEY STEPHEN E	ELEANOR S ALLEY	U11-003	191,900	139,400	0	331,300	3,047.96
ALLEY WESTON D	JASMINE L ALLEY	R01-032-A	37,900	111,300	20,000	129,200	1,188.64
ALLEY, STEPHEN E.	ALLEY, ELEANOR G.	R08-042-005	7,100	0	0	7,100	65.32
ALZMANN JOHN E	ALZMANN DONNA	R09-012B1-001-4	100,000	55,700	0	155,700	1,432.44
AMARANTH TRUST	DAVID COLLINS TR	R01-130	493,100	1,212,800	0	1,705,900	15,694.28
AMARANTH TRUST	DAVID COLLINS TR	R01-135	123,000	0	0	123,000	1,131.60
AMARANTH TRUST	DAVID COLLINS TR	R01-131	173,600	13,300	0	186,900	1,719.48
ANAGNOST CATHERINE K		U01-131	291,100	81,700	0	372,800	3,429.76
ANANIAN JOSEPH V	ANANIAN SALLYANN	R01-066-A	245,500	0	0	245,500	2,258.60
ANANIAN JOSEPH V & SALLYANN		R03-079	39,500	0	0	39,500	363.40
ANANIAN JOSEPH V & SALLYANN		R03-078	98,900	155,100	0	254,000	2,336.80
ANDERSEN WESTON		U17-019-A	162,700	276,600	24,000	415,300	3,820.76
ANDERSON DENNIS J	WING ELIZABETH G	U15-027-A	126,800	0	0	126,800	1,166.56
ANDERSON FIRST FAMILY TRUST	ANDERSON C WERNER & PATRICIA A TR	U01-066	161,700	226,100	0	387,800	3,567.76
ANDERSON FRANK C SR	MARIAN L CADRETTE-ANDERSON	R06-048-010	32,900	231,000	20,000	243,900	2,243.88
ANDERSON GARY A	SCOTT R ANDERSON	R01-071-O	267,400	91,100	0	358,500	3,298.20
ANDERSON JUDITH C CAMP		R08-034-D	61,000	0	0	61,000	561.20
ANDERSON MICHAEL W	ANDERSON SUSAN M	U01-036	200,100	361,500	0	561,600	5,166.72
ANDERSON MICHAEL W	ANDERSON SUSAN M	U01-038	0	0	0	0	0.00
ANDERSON MOLLY Z	ANDERSON JAMES M	R06-030	197,400	162,900	0	360,300	3,314.76
ANDERSON PARK FAMILY TRUST	ANDERSON C WERNER & PATRICIA A TR	U01-062	146,200	52,600	0	198,800	1,828.96
ANDREWS CRAIG S	SHERRY J SCHLANDER ANDREWS	R06-036	82,500	211,500	20,000	274,000	2,520.80
ANDREWS JOHN F JR	ANDREWS LISA T	R04-084	295,800	424,800	0	720,600	6,629.52
ANDREWS LAWRENCE E	DEBRA H ANDREWS	R04-015	50,500	144,000	20,000	174,500	1,605.40
ANDREWS MARIE ELLEN	ANDREWS DENNIS	R04-005-B	35,900	101,400	26,000	111,300	1,023.96
ANDREWS MARIETTA G	JOHN R ANDREWS	U04-003-A	548,000	100,500	0	648,500	5,966.20
ANDREWS SUSAN P TRUST	CANDACE MCKELLAR	U01-019	349,200	67,100	0	416,300	3,829.96
ANDREWS SUSAN P TRUST	CANDACE MCKELLAR	U01-020	84,100	0	0	84,100	773.72
ANDREWS, BRANDON L.		R06-051-005	38,400	153,600	0	192,000	1,766.40
ANGELESCU MIHAI S		U06-018	231,600	67,500	0	299,100	2,751.72
ANGELICO ANDREW G		R01-055-C	87,000	278,000	0	365,000	3,358.00
ANGELICO BETSY L		R07-105-009	26,100	128,600	0	154,700	1,423.24
ANGLE SUSAN		R03-005-A05	46,600	145,500	0	192,100	1,767.32
ANTHONY V KEVIN	MARIANNE M ANTHONY	R04-021-A	45,700	190,800	20,000	216,500	1,991.80
ANTHONY VAUGHAN C	JOANNE A ANTHONY	R04-022	50,500	0	0	50,500	464.60
ANTHONY VAUGHAN C	JOANNE A ANTHONY	R04-021	58,700	201,200	20,000	239,900	2,207.08
ANTOINE ATALLAH AND HELEN KING-ATALLAH		U09-001-JC	93,900	0	0	93,900	863.88
ANTOSCA RICHARD A	PATRICIA E ANTOSCA	U08-029-A	119,800	128,600	0	248,400	2,285.28
APPEL RONALD B	ESTELLE T APPEL	R06-039-C	87,200	0	0	87,200	802.24
APPEL RONALD B	ESTELLE T APPEL	R06-038-B	159,500	189,700	20,000	329,200	3,028.64
APPS ADAM D	GRAY MEREDITH	R04-168-B01	39,600	227,500	0	267,100	2,457.32
AREL DAVID N	CORINNE S AREL	R08-007-G	185,300	646,700	0	832,000	7,654.40
ARKLEY FAMILY REVOCABLE TRUST	ARKLEY STEPHEN R & DEBRA J TR	R03-003-009	110,400	290,400	0	400,800	3,687.36
ARKLEY FAMILY REVOCABLE TRUST	ARKLEY STEPHEN R & DEBRA J TR	R03-003-008	42,900	0	0	42,900	394.68
ARMSTRONG, RUSSELL S.	ARMSTRONG, GISELLE ELAINE	R07-081-A01	519,100	771,100	0	1,290,200	11,869.84
ARRINGTON CHRISTOPHER P	DEBRA E ARRINGTON	R01-036-A	525,000	86,100	0	611,100	5,622.12
ARROUET ANDRE	PATRICIA T ARROUET	R08-039-D	210,300	275,700	0	486,000	4,471.20
ARROWHEAD COTTAGE, LLC		R04-061	708,900	84,200	0	793,100	7,296.52
ARSENAULT ALEX		R05-015-C	133,900	218,900	0	352,800	3,245.76
ARSENAULT DEBORAH C		R07-017-001	43,100	350,800	0	393,900	3,623.88
ARSENAULT GARY N		U18-020	16,300	355,400	0	371,700	3,419.64
ARSENAULT JOANNE E		R05-015-A	51,600	209,600	0	261,200	2,403.04
ARSENAULT RAYMOND A	ARSENAULT JANE S	R07-100-021	87,800	324,400	0	412,200	3,792.24
ARSENAULT RONALD B	ABBE J LEVIN	R03-003-005	29,400	0	0	29,400	270.48
ARSENAULT RONALD B	ABBE J LEVIN	R03-003-010	42,900	0	0	42,900	394.68
ARSENAULT RONALD B	ABBE J LEVIN	R03-003-007	36,700	172,000	20,000	188,700	1,736.04
ARSENAULT RONALD B	ABBE J LEVIN	R03-003-006	29,400	0	0	29,400	270.48
ARSENAULT RONALD B ET AL	ABBIE J LEVIN	R03-003-005A	43,300	0	0	43,300	398.36
ARSENAULT WAYNER	ARSENAULT JANICE M	U10-009-104	90,800	51,400	0	142,200	1,308.24
ARSENAULT WILLIAM	PAULA ARSENAULT	R04-183	88,200	168,300	20,000	236,500	2,175.80
ARSENAULT WILLIAM M	PAULA M ARSENAULT	R04-185	88,600	42,000	0	130,600	1,201.52
ARSENAULT WILLIAM M	PAULA M ARSENAULT	R04-019-A01	35,600	118,500	0	154,100	1,417.72
ARTZER AMBROSE & BRENDA J		R01-125-C	146,200	312,500	26,000	432,700	3,980.84
ASBURY CHARLES J	ASBURY SYLVIA	R07-100-015	335,500	522,400	26,000	831,900	7,653.48
ATALLAH HELEN KING	ANTOINE A ATALLAH	U09-022-F	318,000	220,200	0	538,200	4,951.44
B & B REALTY TRUST	FREDERICK C ZIMONJA TR	U01-101-B	243,000	133,900	0	376,900	3,467.48
B & B2 REALTY TRUST	ZIMONJA FREDERICK & CAROL TR	U01-101-A	269,700	257,700	0	527,400	4,852.08
BABCOCK RONALD C	BABCOCK KARI W	U09-021-B	31,000	6,400	0	37,400	344.08
BABCOCK RONALD C	KARI W BABCOCK	R07-035-A01	29,300	256,800	20,000	266,100	2,448.12

List of Real Estate Owners

Name	Second Owner/Trustee	Map/Lot	Land	Building	Exempt	Total	Tax
BABCOCK RONALD C & STEPHEN L		U08-016-A	246,500	55,200	0	301,700	2,775.64
BACK EIGHTY CORPORATION		R07-105-025	26,700	0	0	26,700	245.64
BACK EIGHTY CORPORATION		R07-105	124,700	0	0	124,700	1,147.24
BACK EIGHTY HOMEOWNERS ASSOC INC		R07-105-R	5,800	0	0	5,800	53.36
BACK MEADOW FARM		R07-034	64,300	163,600	0	227,900	2,096.68
BACON STEPHANIE SEWALL		U15-005	218,800	148,500	0	367,300	3,379.16
BADGER JEFFREY SCOTT	LANVILLE-BADGER MELISSA JEAN	U06-012-F	105,500	133,900	0	239,400	2,202.48
BAILEY CHRISTINE PR	ESTATE OF ALICE DEVINE	U03-033	104,100	0	0	104,100	957.72
BAILEY CHRISTINE PR	ESTATE OF ALICE DEVINE	U03-032	151,400	56,200	0	207,600	1,909.92
BAILEY CHRISTINE PR	ESTATE OF ALICE DEVINE	U03-034	85,700	0	0	85,700	788.44
BAILEY LAURIE PEASLEE		R05-025-A01	25,600	167,400	20,000	173,000	1,591.60
BAILEY WILLIAM A	LORI P BAILEY	R01-076	298,500	232,300	0	530,800	4,883.36
BAILEY WILLIAM A III		R01-075-006	426,200	8,800	0	435,000	4,002.00
BAILY FAMILY TRUST	CORAL GABLES TRUST CO, TR 1/4 INT	U09-022-H	334,000	65,800	0	399,800	3,678.16
BAKER FAMILY REALTY TRUST	BAKER RONALD W & GRETCHEN L TR	R08-033	57,400	0	0	57,400	528.08
BAKER GRETHEN L TRST BAKER FAM	BAKER RONALD W	R08-032	52,200	0	0	52,200	480.24
BAKER JAMES N	ROSEMARY BAKER	R09-002-003	112,800	0	0	112,800	1,037.76
BALDWIN ALAN P	BALDWIN TONYA M	R04-147-A	41,700	357,300	0	399,000	3,670.80
BALDWIN ALAN P		R06-029-003	41,200	61,000	0	102,200	940.24
BALDWIN REALTY INC		R07-015-A	83,600	88,200	0	171,800	1,580.56
BALDWIN, ALAN P.	BALDWIN, TONYA M.	R05-010-003	218,500	399,000	0	617,500	5,681.00
BALL WILLIAM A	PATRICIA A BALL	R09-004	1,087,500	402,700	0	1,490,200	13,709.84
BALL WILLIAM L		R09-004-B	701,700	0	0	701,700	6,455.64
BALSDON, TYLER M.		R05-012-B	29,600	63,600	0	93,200	857.44
BARBER JULIE A TRUST 1995	BARBER JULIE A TR	U05-008	544,300	243,700	0	788,000	7,249.60
BARBOUR TODD A 50%	BARBOUR TANI M TR 50%	R01-079-011	59,400	0	0	59,400	546.48
BARBOUR TODD A 50%	BARBOUR TANI M 50%	R01-077	73,100	193,800	0	266,900	2,455.48
BARKER ALAN J	ANNE BARKER	R07-015-001	41,800	228,400	0	270,200	2,485.84
BARKER ALAN J	ANNE BARKER	R07-015-003	42,100	0	0	42,100	387.32
BARKER ALAN J	ANNE BARKER	R07-015-002	38,300	0	0	38,300	352.36
BARKER SETH L	MARTHA M BARKER	U13-001	88,200	341,300	0	429,500	3,951.40
BARLOW WHARF LLC		U17-037	282,600	1,500	0	284,100	2,613.72
BARLOW WILLIAM R	JANE M BARLOW	U17-007-B	164,900	384,400	20,000	529,300	4,869.56
BARNARD JOHN D	BARNARD NANCY J	R04-065-009A0-	394,800	0	0	394,800	3,632.16
BARNES JOHN F		U04-012	167,900	162,800	0	330,700	3,042.44
BARRIS ROBERT W	BARRIS DEBORAH R	R04-035-D	315,300	315,300	0	630,600	5,801.52
BARRIS ROBERT W III	BARRIS DEBORAH R	R04-035-F	89,800	0	0	89,800	826.16
BARRY CYNTHIA	JOHN BARRY	U17-035	220,500	26,900	0	247,400	2,276.08
BARRY CYNTHIA		U17-035-O	140,100	244,500	20,000	364,600	3,354.32
BARRY CYNTHIA	BARRY JOHN R	U17-036	430,800	139,400	0	570,200	5,245.84
BARRY JAMES A	BARRY SANDRA A	U17-012	58,900	82,200	0	141,100	1,298.12
BARRY PATRICIA M	MICHAEL H DOHERTY	R07-080	33,500	0	0	33,500	308.20
BARTELL SCOTT J	BARTELL CHERYL A	R03-003-035	100,000	206,900	0	306,900	2,823.48
BARTER ADA ESTATE OF		R06-033	28,900	13,400	0	42,300	389.16
BARTER AUSTIN P	BARTER KAREN L	R01-088-D	209,100	149,600	20,000	338,700	3,116.04
BARTER BRIAN D	MARY L HAMMOND	R03-016-A	40,100	109,600	0	149,700	1,377.24
BARTER BRUCE		R01-017	23,400	9,600	0	33,000	303.60
BARTER CRAIG E		R01-029-E	37,300	154,100	0	191,400	1,760.88
BARTER DAVID		R07-063-010	23,600	0	0	23,600	217.12
BARTER DAVID	STOVER JESSICA	R04-170-A	37,200	113,700	20,000	130,900	1,204.28
BARTER DAVID		R07-063-011	28,200	0	0	28,200	259.44
BARTER JAIME L		R01-030-B	37,300	113,300	0	150,600	1,385.52
BARTER JAMES C	NELLIE S BARTER	R07-070	125,800	0	0	125,800	1,157.36
BARTER JASON A		R01-088-E	56,100	152,900	0	209,000	1,922.80
BARTER JASON A & MOLLY M		R01-087	57,700	43,100	0	100,800	927.36
BARTER LEO		R03-009	37,900	79,800	20,000	97,700	898.84
BARTER MARK A	BARTER SARAH J	R06-077	31,400	135,700	0	167,100	1,537.32
BARTER MARK W		R02-002-A	66,200	73,400	0	139,600	1,284.32
BARTER MARK W	BARTER LESLIE A	U06-016-D	75,800	66,800	20,000	122,600	1,127.92
BARTER MATTHEW		R01-058-003	13,000	0	0	13,000	119.60
BARTER MATTHEW A		R01-088-H	208,200	114,500	0	322,700	2,968.84
BARTER MATTHEW A		R01-055-B	79,900	322,700	0	402,600	3,703.92
BARTER SALLY S PR	ESTATE OF HOWARD BARTER	R04-060	525,800	431,400	20,000	937,200	8,622.24
BARTER SAMUEL JAMES JR		R07-045-B	24,100	89,600	20,000	93,700	862.04
BARTER STEPHEN R		U06-016	63,700	0	0	63,700	586.04
BARTER THOMAS	LINDA BARTER	R06-032	24,800	70,400	20,000	75,200	691.84
BARTER THOMAS S	LINDA & ERIC W BARTER	R06-031	28,700	54,400	0	83,100	764.52
BARTER THOMAS S	LINDA & ERIC W BARTER	R06-031-A	16,300	0	0	16,300	149.96
BARTER, LORIANN		R01-029-F	37,900	117,400	20,000	135,300	1,244.76

List of Real Estate Owners

Name	Second Owner/Trustee	Map/Lot	Land	Building	Exempt	Total	Tax
BARTERS ISLAND BAPTIST CHURCH		R01-028	26,400	200,500	226,900	0	0.00
BARTERS ISLAND BAPTIST CHURCH		R01-027	35,600	167,000	202,600	0	0.00
BARTERS ISLAND BIVOUAC 2 LLC		R01-054-A	216,800	120,400	0	337,200	3,102.24
BARTERS ISLAND COMMUNITY ASSOC		R01-031	75,800	155,900	231,700	0	0.00
BARTLETT, DONALD J.		R05-067-005	124,400	195,700	0	320,100	2,944.92
BASTIAN RONALD E & CHRISTINE A		R07-081-A06	523,900	859,200	20,000	1,363,100	12,540.52
BATAKIS MARY T	CHAPMAN CATHERINE A	R02-020	80,200	202,400	20,000	262,600	2,415.92
BATAKIS MARY T		R04-017	50,600	316,000	0	366,600	3,372.72
BATES MARION E		U11-017	385,200	167,900	0	553,100	5,088.52
BATES TERRI M	BATES DANIEL J	R03-070-2	37,900	308,400	0	346,300	3,185.96
BAUDO MARY F		U11-021	56,300	142,200	0	198,500	1,826.20
BAUER JEFFREY A		R08-007-L	56,800	0	0	56,800	522.56
BAUM JOSEPH T III	BAUM LYNDA L	R04-131	93,800	106,600	0	200,400	1,843.68
BAUMM N CRAIG		U01-003-A	192,200	227,700	20,000	399,900	3,679.08
BAYARD ROBERT R	JANE L BAYARD	R09-010-013A	105,600	136,700	26,000	216,300	1,989.96
BAYVIEW LODGE CORP		R08-013-A	56,900	354,700	411,600	0	0.00
BEAN DAVID A		R01-055-D	87,000	146,400	0	233,400	2,147.28
BEAN SCOTT R	SUSAN F BEAN	R06-046-A	28,100	174,600	20,000	182,700	1,680.84
BECK JAMES C	BECK EMILY & DEBORAH	R04-133	0	0	0	0	0.00
BECK JAMES C	BECK EMILY & DEBORAH	R04-133	90,900	54,000	0	144,900	1,333.08
BECK SHARON G		R04-002-012	40,100	217,900	0	258,000	2,373.60
BECK TIMOTHY	ROBIN C BECK	R03-021-004	50,200	0	0	50,200	461.84
BECK TIMOTHY	BECK ROBIN	R06-003-17	42,800	142,100	0	184,900	1,701.08
BECK TIMOTHY F	ROBIN L BECK	R03-021-003	125,600	199,400	20,000	305,000	2,806.00
BECK TIMOTHY F		R06-003-006	52,700	475,200	0	527,900	4,856.68
BECKER ALAN S	DEBRA JEAN BECKER	R06-103-009	368,100	590,600	0	958,700	8,820.04
BECKWITH ROBERT E	LAURICE U CHURCHILL	R08-029-005	135,200	16,900	0	152,100	1,399.32
BEDELL DIANE LEWIS		U08-016	246,100	50,500	0	296,600	2,728.72
BEGLEY CHARLES M JR	BEGLEY REGINA E	U17-035-F	530,300	183,200	0	713,500	6,564.20
BEHRINGER JAMES K		R04-004-A	38,800	103,300	0	142,100	1,307.32
BEHRINGER JAMES K		R06-028-B	30,400	139,400	20,000	149,800	1,378.16
BEIER TRACI L REVOCABLE TRUST	BEIER PETER H AND TRACI L TR	R02-015-I	0	0	0	0	0.00
BEIER TRACI L REVOCABLE TRUST	BEIER TRACI L & PETER H TR	R02-015-F01	265,700	0	0	265,700	2,444.44
BEIR CARL		R04-120-005	129,700	0	0	129,700	1,193.24
BEL ACRES PROPERTY OWNERS ASSOC		R06-103	19,200	0	0	19,200	176.64
BELANGER WILLIAM D		U08-037	299,000	204,900	0	503,900	4,635.88
BELLOWS WENDY A	ALAN R BELLOWS	R04-168	81,600	149,300	20,000	210,900	1,940.28
BENNETT DAVID	BENNETT PAULA	U14-044	72,100	80,000	20,000	132,100	1,215.32
BENNETT FAMILY LIVING TRUST	BENNETT STUART R & BONNIE J TR	U14-016-A	69,600	16,000	0	85,600	787.52
BENNETT FAMILY LIVING TRUST	BENNETT STUART R & BONNIE J TR	R09-014-010	595,700	186,800	0	782,500	7,199.00
BENNETT GRAHAM F		R09-014-A	112,400	3,400	0	115,800	1,065.36
BENNETT II JOHN Q		U01-060-A	153,700	0	0	153,700	1,414.04
BENNETT JOHN Q II		U01-059	222,700	175,000	0	397,700	3,658.84
BENNETT MURRAY CLEAVE	NANCY BENNETT	U14-016	70,600	121,700	0	192,300	1,769.16
BENNETT SCOTT O	BENNETT MARY JO	R07-045-F	69,900	195,100	0	265,000	2,438.00
BENNETT STUART		R09-014-AT	0	1,800	0	1,800	16.56
BENZHEN ERNST A REVOCABLE TRUST	MORRIS D ROBERT TR	U12-002-C	72,100	0	0	72,100	663.32
BERLIN RACHEL S		R03-003-023	22,200	0	0	22,200	204.24
BERLIN RICHARD L		R03-003-019	22,200	0	0	22,200	204.24
BERLIN RICHARD L	RACHEL S BERLIN	R03-003-021	130,100	130,400	0	260,500	2,396.60
BERMUDEZ ANDRES		R07-085	16,300	102,700	0	119,000	1,094.80
BERNARD LORAIN C	BERNARD SCOTT M	U08-003	316,100	92,400	0	408,500	3,758.20
BERNARDIN JAMES A	BERNARDIN GAIL J	R07-015-007	41,800	157,000	20,000	178,800	1,644.96
BERNS CHRISTOPHER P	BERNS TRACY P	R08-042-L	84,300	187,900	0	272,200	2,504.24
BERRY LOIS-JEAN	CAVANAUGH LINDA M	U18-021	52,200	210,000	20,000	242,200	2,228.24
BERRY THOMAS A 50%	BERRY STEPHANIE J 50%	R03-006-B	186,900	176,000	20,000	342,900	3,154.68
BERTELSEN ERIK C JR	JONES ABIGAIL H	U12-015	107,300	212,100	0	319,400	2,938.48
BERTIN CHRISTOPHER	BERTIN CATHERINE	R07-081-016	74,200	672,200	20,000	726,400	6,682.88
BERZINS LUDIS	BERZINS CAROLYN L	R07-055	32,100	233,000	0	265,100	2,438.92
BERZINS LUDIS	BERZINS CAROLYN L	R07-057-C01	28,100	0	0	28,100	258.52
BETTINSON BRENDA	CORDULA C MATHIAS	R01-070-C	100,200	0	0	100,200	921.84
BETTINSON BRENDA	CORDULA C MATHIAS	R01-070-B	85,700	251,100	20,000	316,800	2,914.56
BETTINSON BRENDA	CORDULA MATHIAS	R01-147-001A	88,000	0	0	88,000	809.60
BETTINSON BRENDA	CORDULA C MATHIAS	R01-070-001	83,400	0	0	83,400	767.28
BETTS BRADLEY C	DANIELLE D BETTS	U05-020-B	91,500	167,400	20,000	238,900	2,197.88
BETTS CHRISTOPHER M	BETTS OTTILIE C	U02-020	1,177,500	72,500	0	1,250,000	11,500.00
BIAGIONI LIVING TRUST & DONALD F HART	HART PETER C	U08-017	247,000	67,900	0	314,900	2,897.08
BIBBER BETH R		R06-048-F02	31,100	101,500	0	132,600	1,219.92
BIEGER GILBERT L JR	BIEGER TERESA B	U09-020-G	395,100	81,100	0	476,200	4,381.04

List of Real Estate Owners

Name	Second Owner/Trustee	Map/Lot	Land	Building	Exempt	Total	Tax
BIGELOW LABORATORY FOR OCEAN SCIENCES		R08-030	605,000	26,000,000	#####	0	0.00
BIGELOW LABORATORY FOR OCEAN SCIENCES		U14-030	60,300	137,200	197,500	0	0.00
BILEZIKIAN REALTY TRUST	BILZEKIAN ASHOD & MARIE TR	R02-001-A	239,200	135,200	0	374,400	3,444.48
BILLARD PHILIP W		R03-087	95,500	129,400	0	224,900	2,069.08
BINDER DAVID A	BINDER DIANE C	U01-001	215,800	79,100	0	294,900	2,713.08
BIRLEM CHARLES W	ELLEN D BIRLEM	R04-058-A	252,500	99,300	0	351,800	3,236.56
BIRLEM CHARLES W	ELLEN D BIRLEM	R04-066-002A	678,500	446,800	0	1,125,300	10,352.76
BITHER NANCY E		U13-014	592,600	53,700	0	646,300	5,945.96
BITHER STEWART W	NANCY E BITHER	U13-013	238,500	0	0	238,500	2,194.20
BITHER STUART W	BITHER NANCY E	U13-012	719,500	578,100	0	1,297,600	11,937.92
BLACKMAN DENNIS		R03-056-A	36,500	112,400	26,000	122,900	1,130.68
BLACKMAN GARRY J	KAREN ANN BLACKMAN	R07-019	28,600	189,600	0	218,200	2,007.44
BLACKMAN GARRY JR		R07-072-001	28,900	79,000	0	107,900	992.68
BLACKMAN KERRI B		R05-061-004	16,600	124,100	0	140,700	1,294.44
BLACKMAN LEON D	BRENDA L BLACKMAN	R05-025-E	29,000	53,500	20,000	62,500	575.00
BLACKMAN RANDY GILES		R03-057	75,900	118,300	0	194,200	1,786.64
BLACKMAN TAMARA J		R05-061-009	19,400	150,400	0	169,800	1,562.16
BLAIR, JOEL D.		R07-012-A	20,700	147,900	0	168,600	1,551.12
BLAKE AARON	CHRISTINE BLAKE	R04-168-B03	38,300	296,300	20,000	314,600	2,894.32
BLAKE BRENDA M		R01-117-003	296,200	384,500	20,000	660,700	6,078.44
BLAKE BRENDA M		R01-117	7,800	0	0	7,800	71.76
BLAKE CATHY L		U19-001	53,200	146,700	20,000	179,900	1,655.08
BLAKE JOSEPH A	BRENDA BLAKE	R04-168-B02	59,700	0	0	59,700	549.24
BLAKE LYNN A		R04-102-A	71,100	6,700	0	77,800	715.76
BLAKE NEIL F	SHEILA R BLAKE	R04-081-001	307,100	285,300	20,000	572,400	5,266.08
BLAKE REALTY INC		R04-155	92,900	253,900	0	346,800	3,190.56
BLAKE TYLER G	LYNN A BLAKE	R04-101	57,700	247,900	20,000	285,600	2,627.52
BLAYDON CHERYL A		U12-007-B	76,300	245,500	20,000	301,800	2,776.56
BLECHARCZYK STEPHANIE		U16-037	355,200	274,900	0	630,100	5,796.92
BLETHEN BRIAN C	LESLEY A BLETHEN	R06-100-005	77,800	268,400	20,000	326,200	3,001.04
BLOUIN RICHARD R		R06-059-B	39,100	0	0	39,100	359.72
BLUE HILL SHORES ASS'N		R06-100-A	106,800	31,700	0	138,500	1,274.20
BLUE SKY TOWERS LLC		R07-006-C	31,900	189,600	0	221,500	2,037.80
BLUEBERRY HILL REALTY TRUST	REED ARTHUR E TRUSTEE	R07-017-009	46,100	0	0	46,100	424.12
BLUEBERRY LEDGE ASS'N		R07-015-011	10,300	0	0	10,300	94.76
BLUEBERRY LEDGE ASS'N		R07-015-010	9,200	0	0	9,200	84.64
BLUMIN FAMILY TRUST 7/6/16	BLUMIN DAVID H & KAREN T TR	U17-035-I	293,200	454,400	0	747,600	6,877.92
BOARDMAN ROLAND C REV TRST		R08-052	56,000	0	0	56,000	515.20
BOARDMAN ROLAND C REV TRST		R08-049	57,900	138,200	0	196,100	1,804.12
BOCCASINI NICOLE		R03-033-C	58,200	226,500	0	284,700	2,619.24
BOENAU ROBERT H		R08-007-A	56,800	195,200	20,000	232,000	2,134.40
BOKROS LIVING TRUST	BOKROS PAUL & GRETA TR	R01-071-P	235,600	184,400	0	420,000	3,864.00
BONFANTI RICHARD L	PATRICIA A BONFANTI	R07-105-012	26,900	0	0	26,900	247.48
BONIFACE LAURIE		R03-027	125,300	151,100	0	276,400	2,542.88
BONIN MARK	BONIN LINDA CRANE	R06-095-005	254,800	0	0	254,800	2,344.16
BONIN MARK	BONIN LINDA CRANE	R06-068-C	342,400	342,500	0	684,900	6,301.08
BONNER JENNIFER		R06-050-003	149,900	203,400	20,000	333,300	3,066.36
BONNER JENNIFER		R06-050-004	148,200	0	0	148,200	1,363.44
BOOTHBAY AREA BUILDERS CORP		R07-081-017	76,600	151,600	0	228,200	2,099.44
BOOTHBAY BAPTIST CHURCH		U18-009	46,400	0	46,400	0	0.00
BOOTHBAY BAPTIST CHURCH		U18-008	58,200	429,500	487,700	0	0.00
BOOTHBAY BAPTIST CHURCH		U18-010	50,700	157,100	0	207,800	1,911.76
BOOTHBAY BAPTIST CHURCH		U18-008-T	0	183,100	0	183,100	1,684.52
BOOTHBAY BOOTHBAY HARBOR CEMETERY DISTRICT		R08-C1	41,300	0	41,300	0	0.00
BOOTHBAY BOOTHBAY HARBOR CEMETERY DISTRICT		U18-C1	69,100	0	69,100	0	0.00
BOOTHBAY BOOTHBAY HARBOR CEMETERY DISTRICT		U18-C2	57,500	0	57,500	0	0.00
BOOTHBAY BOOTHBAY HARBOR CEMETERY DISTRICT		U06-C2	49,800	0	49,800	0	0.00
BOOTHBAY BOOTHBAY HARBOR CEMETERY DISTRICT		R04-C	85,100	0	85,100	0	0.00
BOOTHBAY BOOTHBAY HARBOR CEMETERY DISTRICT		U18-C3	58,500	0	58,500	0	0.00
BOOTHBAY BOOTHBAY HARBOR CEMETERY DISTRICT		U06-C1	51,500	0	51,500	0	0.00
BOOTHBAY BOOTHBAY HARBOR CEMETERY DISTRICT		R07-C	40,800	0	40,800	0	0.00
BOOTHBAY CHAMBER OF COMMERCE		R04-165-A	26,400	82,300	108,700	0	0.00
BOOTHBAY HARBOR SEWER DIST		U00-001	0	696,400	696,400	0	0.00
BOOTHBAY MECHANICS		R06-008	528,100	257,900	0	786,000	7,231.20
BOOTHBAY RAILWAY VILLAGE		R06-012	128,600	0	128,600	0	0.00
BOOTHBAY RAILWAY VILLAGE		R06-012-(1)	55,800	56,500	112,300	0	0.00
BOOTHBAY RAILWAY VILLAGE		R06-012-(2)	55,800	66,500	122,300	0	0.00
BOOTHBAY RAILWAY VILLAGE		R06-011	73,400	600	74,000	0	0.00
BOOTHBAY REGION AMBULANCE SERV INC		R04-001-001	35,300	1,600,000	1,635,300	0	0.00

List of Real Estate Owners

Name	Second Owner/Trustee	Map/Lot	Land	Building	Exempt	Total	Tax
BOOTHBAY REGION FISH & GAME		R03-076	84,800	67,800	0	152,600	1,403.92
BOOTHBAY REGION LAND TRUST		R07-031	86,100	0	86,100	0	0.00
BOOTHBAY REGION LAND TRUST		R09-012-E	114,600	0	114,600	0	0.00
BOOTHBAY REGION LAND TRUST		R07-058	237,900	0	237,900	0	0.00
BOOTHBAY REGION LAND TRUST		R09-012	274,900	0	274,900	0	0.00
BOOTHBAY REGION LAND TRUST		R11-002	2,587,100	2,300	2,589,400	0	0.00
BOOTHBAY REGION LAND TRUST		U04-005	30,900	0	30,900	0	0.00
BOOTHBAY REGION LAND TRUST		R01-068	93,100	0	93,100	0	0.00
BOOTHBAY REGION LAND TRUST		R02-027-A	248,500	0	248,500	0	0.00
BOOTHBAY REGION LAND TRUST		R01-138	498,500	64,500	563,000	0	0.00
BOOTHBAY REGION LAND TRUST		R01-064	189,100	0	189,100	0	0.00
BOOTHBAY REGION LAND TRUST		R08-045	378,400	0	378,400	0	0.00
BOOTHBAY REGION LAND TRUST		R11-002-AT	99,700	0	99,700	0	0.00
BOOTHBAY REGION LAND TRUST INC		R05-065	107,200	0	107,200	0	0.00
BOOTHBAY REGION LAND TRUST INC		R10-005	614,000	0	614,000	0	0.00
BOOTHBAY REGION LAND TRUST INC		R02-030	526,500	0	526,500	0	0.00
BOOTHBAY REGION LAND TRUST INC		U16-045-004	375,600	0	375,600	0	0.00
BOOTHBAY REGION LAND TRUST INC		R08-043	944,100	0	944,100	0	0.00
BOOTHBAY REGION LAND TRUST INC		R02-029	725,000	9,100	734,100	0	0.00
BOOTHBAY REGION LAND TRUST INC		U07-DAM	0	12,500	12,500	0	0.00
BOOTHBAY REGION LAND TRUST INC		R05-028	28,500	0	28,500	0	0.00
BOOTHBAY REGION LAND TRUST INC		R06-050-C	296,700	0	296,700	0	0.00
BOOTHBAY REGION LAND TRUST INC		R03-082-A	41,700	0	41,700	0	0.00
BOOTHBAY REGION LAND TRUST INC		R03-038	416,500	0	416,500	0	0.00
BOOTHBAY REGION LAND TRUST INC		R03-042	162,500	0	162,500	0	0.00
BOOTHBAY REGION LAND TRUST INC		R05-064-001	51,100	0	51,100	0	0.00
BOOTHBAY REGION LAND TRUST INC		U17-022	338,900	0	338,900	0	0.00
BOOTHBAY REGION LAND TRUST INC		R02-027	203,500	0	203,500	0	0.00
BOOTHBAY REGION LAND TRUST INC		R03-046	72,100	0	72,100	0	0.00
BOOTHBAY REGION LAND TRUST INC		R01-139	1,155,600	0	1,155,600	0	0.00
BOOTHBAY REGION LAND TRUST INC		R05-018-A	208,800	0	208,800	0	0.00
BOOTHBAY REGION LAND TRUST INC		R01-061-C	308,600	0	308,600	0	0.00
BOOTHBAY REGION REFUSE DISP		R07-002-C	29,400	0	29,400	0	0.00
BOOTHBAY REGION REFUSE DISP		R07-005-A	36,600	249,700	286,300	0	0.00
BOOTHBAY REGION WATER DIST		R04-156	142,600	76,300	218,900	0	0.00
BOOTHBAY REGION WATER DIST		R03-089	348,700	0	348,700	0	0.00
BOOTHBAY REGION WATER DIST		R07-040-B	37,700	300	38,000	0	0.00
BOOTHBAY REGION WATER DIST		R07-009-001	28,500	870,000	898,500	0	0.00
BOOTHBAY REGION WATER DIST		R04-165-E	72,100	0	72,100	0	0.00
BOOTHBAY REGION WATER DIST		R07-057-B	50,000	21,300	71,300	0	0.00
BOOTHBAY REGION WATER DIST		R07-014	33,400	0	33,400	0	0.00
BOOTHBAY REGION WATER DIST		R07-041-A	62,200	0	62,200	0	0.00
BOOTHBAY REGION WATER DIST		R03-DAM	0	13,500	13,500	0	0.00
BOOTHBAY REGION WATER DIST		R03-081-B	13,000	0	13,000	0	0.00
BOOTHBAY REGION WATER DIST		R04-173-B	160,200	4,600	164,800	0	0.00
BOOTHBAY REGION WATER DIST		R03-088	12,400	0	12,400	0	0.00
BOOTHBAY REGION WATER DIST		R04-172	101,500	451,600	553,100	0	0.00
BOOTHBAY REGION YMCA		R04-111-A	230,000	868,400	1,098,400	0	0.00
BOOTHBAY REGION YMCA		R04-110	239,100	0	239,100	0	0.00
BOOTHBAY REGION YMCA		R04-111-B	191,200	158,000	349,200	0	0.00
BOOTHBAY REGION YMCA		R04-111-C	93,800	0	93,800	0	0.00
BOOTHBAY REGION YMCA		R04-108-B	231,300	9,800	241,100	0	0.00
BOOTHBAY REGION YMCA		R04-108-C	222,000	0	222,000	0	0.00
BOOTHBAY REGION YMCA		R04-111	143,900	0	143,900	0	0.00
BOOTHBAY SHORES ASSOC		U08-033	42,200	10,700	0	52,900	486.68
BOOTHBAY TOWN OF		R07-072-005	28,900	0	28,900	0	0.00
BOOTHBAY TOWN OF		R04-104-A	19,500	4,900	24,400	0	0.00
BOOTHBAY TOWN OF		R06-003	14,900	0	14,900	0	0.00
BOOTHBAY TOWN OF		U10-025	12,500	0	12,500	0	0.00
BOOTHBAY TOWN OF		U16-006	94,600	0	94,600	0	0.00
BOOTHBAY TOWN OF		R04-164	110,800	100	110,900	0	0.00
BOOTHBAY TOWN OF		R07-005-B	40,400	292,800	333,200	0	0.00
BOOTHBAY TOWN OF		R07-005	42,900	2,800	45,700	0	0.00
BOOTHBAY TOWN OF		R09-013	589,400	0	589,400	0	0.00
BOOTHBAY TOWN OF		R07-050-B	3,700	0	3,700	0	0.00
BOOTHBAY TOWN OF		U06-015	65,100	0	65,100	0	0.00
BOOTHBAY TOWN OF		U09-018	13,300	0	13,300	0	0.00
BOOTHBAY TOWN OF		U14-002	253,200	0	253,200	0	0.00
BOOTHBAY TOWN OF		U15	65,500	0	65,500	0	0.00

List of Real Estate Owners

Name	Second Owner/Trustee	Map/Lot	Land	Building	Exempt	Total	Tax
BOOTHBAY TOWN OF		U15-012	40,500	26,900	67,400	0	0.00
BOOTHBAY TOWN OF		R04-104	47,700	26,500	74,200	0	0.00
BOOTHBAY TOWN OF		U15-007-A	35,800	0	35,800	0	0.00
BOOTHBAY TOWN OF		U17-046-C	19,400	0	19,400	0	0.00
BOOTHBAY TOWN OF		U16-008	60,700	128,700	189,400	0	0.00
BOOTHBAY TOWN OF		U17-027	19,400	0	19,400	0	0.00
BOOTHBAY TOWN OF		R04-001-A	30,900	89,300	120,200	0	0.00
BOOTHBAY TOWN OF		U18-031	62,600	5,200	67,800	0	0.00
BOOTHBAY TOWN OF		R04-160-B	163,300	4,900	168,200	0	0.00
BOOTHBAY TOWN OF		U19-015-D	89,000	546,500	635,500	0	0.00
BOOTHBAY TOWN OF		U18-005	58,800	473,800	532,600	0	0.00
BOOTHBAY TOWN OF		R04-001-002	31,600	0	31,600	0	0.00
BOOTHBAY TOWN OF		U18-007	23,200	0	23,200	0	0.00
BOOTHBAY TOWN OF		U16-013	355,600	0	355,600	0	0.00
BOOTHBAY TOWN OF		U15-013-A	15,300	0	15,300	0	0.00
BOOTHBAY TOWN OF		R05-001-A	456,300	0	456,300	0	0.00
BOOTHBAY TOWN OF CEMETERY		R01-C	51,600	0	51,600	0	0.00
BOOTHBAY WORKSHOP INC		R07-105-017	38,200	90,400	0	128,600	1,183.12
BOOTHBAY-BOOTHBAY HARBOR CEMETER		U02-C	10,400	0	10,400	0	0.00
BOOTHBAY-BOOTHBAY HARBOR CEMETER		R03-C	28,900	0	28,900	0	0.00
BOOTHBAY-BOOTHBAY HARBOR COMMUN		R07-005-BT	0	9,300	9,300	0	0.00
BORGES KEVIN R	LYNN G BORGES	R03-022-E	40,500	0	0	40,500	372.60
BOROYAN HENRY J		R04-119-F	143,400	108,600	0	252,000	2,318.40
BOSSE NORMAND J	BOSSE ANN E	U12-002	75,600	193,700	0	269,300	2,477.56
BOUCHER CATHERINE M		R04-103-B	50,600	127,500	0	178,100	1,638.52
BOURASSA ROSANNE M		U01-138	499,100	258,200	0	757,300	6,967.16
BOWERS FAMILY LLC		R04-036-001	325,400	217,400	0	542,800	4,993.76
BOWERS FAMILY LLC		R04-036-003	328,400	0	0	328,400	3,021.28
BOWERS FAMILY LLC		R04-036-002	328,400	0	0	328,400	3,021.28
BOWLER BRUCE C	KEVIN G BOWLER	R06-068	186,000	313,900	20,000	479,900	4,415.08
BOWLER BRUCE C	BOWLER KEVIN G	R06-068-A01	29,300	0	0	29,300	269.56
BOYD KATHLEEN ANN		U04-009-C	94,800	193,300	0	288,100	2,650.52
BOYD KATHLEEN C FAMILY TRUST	BOYD KATHLEEN C TR	U04-009	111,400	0	0	111,400	1,024.88
BOYD KATHLEEN C FAMILY TRUST	BOYD KATHLEEN C TR	U04-009-A	155,100	86,300	0	241,400	2,220.88
BOYD R GARRY		U01-145-K	111,800	350,600	20,000	442,400	4,070.08
BOYD R GARRY		U04-007-003	639,900	9,400	0	649,300	5,973.56
BOYD STEPHEN F		R03-059-A	70,600	600	0	71,200	655.04
BOYES ALAN J	WAINWRIGHT JUDITH A	R01-079-008	56,500	191,700	0	248,200	2,283.44
BRACKETT SUSAN J		R04-119-R	58,500	176,100	20,000	214,600	1,974.32
BRACKETT VICKI		R04-112	140,500	159,800	20,000	280,300	2,578.76
BRADLEY ANTHONY B	KIM E BRADLEY	R04-036	402,400	248,200	20,000	630,600	5,801.52
BRADLEY ANTHONY B	KIM E BRADLEY	R04-036-F	27,600	0	0	27,600	253.92
BRADLEY EMILY C		R06-060-004	28,500	238,500	20,000	247,000	2,272.40
BRADY MARK D	LITTLE JULIE A	R03-026	26,400	69,200	0	95,600	879.52
BRAGA CHRIS E	BRAGA MICHELLE N	R08-042-K	108,800	162,300	0	271,100	2,494.12
BRAGG DOUGLASS E	BRAGG LINDY A	R02-031-002	213,700	151,500	26,000	339,200	3,120.64
BRANCATO THOMAS F & JUDITH H JT REV I	BRANCATO THOMAS F & JUDITH H TR	R01-053-A	139,200	270,100	0	409,300	3,765.56
BRANCATO THOMAS F & JUDITH H JT REV I	BRANCATO THOMAS F & JUDITH H TR	R01-052	183,500	11,000	0	194,500	1,789.40
BRANCH PETER M		R04-116-A	179,500	312,700	0	492,200	4,528.24
BRANCH PETER M		R04-116-B	44,300	0	0	44,300	407.56
BRANGAN EMILY		R08-042-N01	55,700	136,900	0	192,600	1,771.92
BRANTON, JON L., SR.	BRANTON, PATSY L.	U17-014	147,900	236,200	20,000	364,100	3,349.72
BRAUER ALFRED F	DIANN J BRAUER	R08-029-B02	188,700	356,600	0	545,300	5,016.76
BRAUER DAVID R		R01-088-C	57,100	15,800	0	72,900	670.68
BRAUER DAVID R		R01-118	60,000	53,900	0	113,900	1,047.88
BRAUER DAVID R	KIMBERLY D BRAUER	R01-106-B	119,900	740,100	0	860,000	7,912.00
BRAUER DAVID R		R01-008	242,200	59,500	0	301,700	2,775.64
BRAUER DAVID R		R07-042	30,700	0	0	30,700	282.44
BRAUN MARK A	SUSAN M BRAUN	R03-003-012	70,600	142,200	0	212,800	1,957.76
BREDEAU REBECCA S		R06-053-D	31,600	157,100	20,000	168,700	1,552.04
BREDEAU RICHARD		R07-084-B	23,500	105,200	20,000	108,700	1,000.04
BREDEAU RICHARD A		R07-084-002	29,200	0	0	29,200	268.64
BRENNAN JOHN J	JANET L BRENNAN	R07-100-012	319,000	540,800	20,000	839,800	7,726.16
BRETT DAVID A FAMILY TRUST	DAVID A BRETT TR	R09-014-004	585,900	146,200	0	732,100	6,735.32
BRETT DAVID A FAMILY TRUST	DAVID A BRETT TR	R09-012-B03	60,400	0	0	60,400	555.68
BREWER BOYCE M	MILICENT R BREWER	R06-046	219,700	197,100	26,000	390,800	3,595.36
BREWER CHESTER		R07-069-F	29,300	0	0	29,300	269.56
BREWER DAVID W	CHERI B BREWER	R05-008	20,700	113,200	20,000	113,900	1,047.88
BREWER EARL JR	LORI M BREWER	R06-047-C	32,600	154,400	20,000	167,000	1,536.40

List of Real Estate Owners

Name	Second Owner/Trustee	Map/Lot	Land	Building	Exempt	Total	Tax
BREWER GARY	BREWER LINDA	R03-019-T	0	60,000	20,000	40,000	368.00
BREWER GEORGE E	DOROTHY E BREWER	R03-065-B	43,200	71,800	20,000	95,000	874.00
BREWER JAMES W		R07-069-E	29,300	0	0	29,300	269.56
BREWER JOHN W	ANDREA J HALLINAN	U19-015-C	56,300	152,300	20,000	188,600	1,735.12
BREWER LAURIE J	MARTEL RONALD L	R01-058-002	50,100	127,500	0	177,600	1,633.92
BREWER MARK C		R07-063-004	47,300	176,600	0	223,900	2,059.88
BREWER MARY F DODGE		U15-009	205,800	143,500	20,000	329,300	3,029.56
BREWER SELENA A		R07-045	39,100	151,000	20,000	170,100	1,564.92
BREWER VERNA M		R07-045-D	30,500	0	0	30,500	280.60
BREWER WALLACE H JR & LINDA	GREGORY DONNA L	R07-069-C	37,700	20,700	20,000	38,400	353.28
BREWER, GEORGE J.	BREWER, DONNA L.	R06-052-002	26,600	157,000	0	183,600	1,689.12
BRIDGE ROBERT R	JUDITH E BRIDGE	U12-007-G	284,900	310,500	20,000	575,400	5,293.68
BRIDGEO, JOHN G. & MARGARET J		R04-002-008	54,100	254,400	0	308,500	2,838.20
BRIDGES RICHARD	BRIDGES MARY E	U17-013	101,500	138,800	0	240,300	2,210.76
BRIDGES RICHARD M	BRIDGES MARY E	U05-010	358,900	111,000	0	469,900	4,323.08
BRIMBERG RICHARD S	DEBRA HOY RAMSEY	U16-033	63,900	251,400	0	315,300	2,900.76
BRISTOL JAMES A 2009 QPR TRUST	BRISTOL SUZANNE P 2009 QPR TRUST	U11-001-C	415,500	1,020,300	0	1,435,800	13,209.36
BRITT KATHRYN C		U06-016-B	66,000	34,100	0	100,100	920.92
BRITTINGHAM RICHMOND	MELINDA COX	R01-066-B	279,500	345,800	0	625,300	5,752.76
BROOKE RICHARD W	JACQUELINE S BROOKE	R06-103-006	88,600	204,900	20,000	273,500	2,516.20
BROOKS STEPHEN T		R07-022	21,800	115,500	0	137,300	1,263.16
BROPHY KEVIN J	CHRISTINE M O'SHEA	R07-081-008	310,900	182,600	0	493,500	4,540.20
BROSCH NOELLE P		R04-120-E	45,300	573,400	20,000	598,700	5,508.04
BROWER STUART L		U01-071	488,800	217,800	0	706,600	6,500.72
BROWN AMY J		R05-061-002	36,200	91,300	20,000	107,500	989.00
BROWN BARBARA E		R07-098	16,300	71,500	0	87,800	807.76
BROWN BROS INC		R06-056-C	41,200	117,800	0	159,000	1,462.80
BROWN DENNIS A	SHERRI A BROWN	R07-040-C	29,900	187,100	20,000	197,000	1,812.40
BROWN EDMUND K	LAUREN W BROWN	R06-100-001	80,300	217,100	20,000	277,400	2,552.08
BROWN ELLEN C		R04-153-A	37,900	136,200	20,000	154,100	1,417.72
BROWN EUGENE L TRUST	BROWN EUGENE L TR	R08-029-A	633,600	891,300	0	1,524,900	14,029.08
BROWN GREGORY E		R06-095-002B	193,600	251,400	0	445,000	4,094.00
BROWN JEFFREY F		R04-120-B	41,300	130,700	0	172,000	1,582.40
BROWN JEFFREY F		R04-120-A	37,900	0	0	37,900	348.68
BROWN JENNIFER		U19-012	57,900	163,700	20,000	201,600	1,854.72
BROWN L LINCOLN JR	BROWN JULIE I	U01-041	177,700	513,600	0	691,300	6,359.96
BROWN LAVONNE E	MERRILL KURT W	U16-007	108,500	373,200	0	481,700	4,431.64
BROWN LAWRENCE S	MARTHA BOOTH	U10-003	171,200	268,800	20,000	420,000	3,864.00
BROWN LOUISE	TIMBER BROWN	R02-006	417,000	134,400	0	551,400	5,072.88
BROWN LOUISE	TIMBER BROWN	R06-014-C	55,800	164,300	0	220,100	2,024.92
BROWN LUCILLE A		R07-020-D	31,200	159,700	0	190,900	1,756.28
BROWN MAGGIE MAY	BROWN SHAUN M	R06-037-E	48,500	142,600	20,000	171,100	1,574.12
BROWN PAULA E		R03-045-A	37,900	106,300	0	144,200	1,326.64
BROWN PAULA E		R03-045-D	33,800	0	0	33,800	310.96
BROWN PETER C	ELIZABETH DERECKTOR	R09-010-013B	111,600	83,200	20,000	174,800	1,608.16
BROWN RICHARD W	SHIRLEY K BROWN	R06-052-006	28,600	187,400	20,000	196,000	1,803.20
BROWN SCOTT R	BROWN KACY	R03-005-G	36,700	93,700	0	130,400	1,199.68
BROWN SERENO T JR	CYNTHIA P BROWN	R01-047	23,500	0	0	23,500	216.20
BROWN SERENO T JR	CYNTHIA P BROWN	R01-046-A	38,800	0	0	38,800	356.96
BROWN SERENO T JR	CYNTHIA BROWN	R01-046-B	51,900	0	0	51,900	477.48
BROWN SERENO T JR	CYNTHIA P BROWN	R01-046	80,400	191,100	20,000	251,500	2,313.80
BROWN TIMBER		R02-007	174,200	125,100	20,000	279,300	2,569.56
BROWNE JEFFREY MALCOLM	MELINDA E BROWNE	R04-002-B	53,100	332,800	0	385,900	3,550.28
BROWNE WILLIAM T		R04-160	126,800	221,600	20,000	328,400	3,021.28
BROWNE WILLIAM T		R04-159	56,600	0	0	56,600	520.72
BROWNELL FAMILY COTTAGE LLC		U01-102	489,000	138,200	0	627,200	5,770.24
BRUNELL DUANE A	PATRICIA A BRUNELL	U07-019	220,200	170,800	0	391,000	3,597.20
BRYER DANIEL		R07-105-B	29,400	0	0	29,400	270.48
BRYER DANIEL 50%	BRYER GORDON 25% GATTO PATRICIA 25%	R07-099	20,700	0	0	20,700	190.44
BRYER DAVID P		R01-087-A	58,800	176,500	20,000	215,300	1,980.76
BRYER JAMES E	CORRINNE D BRYER	U19-015-E	60,500	300,300	0	360,800	3,319.36
BRYER JAMES E	CORRINNE D BRYER	U19-015	63,600	2,600	0	66,200	609.04
BRYER KARA M	BRYER DANIEL G JR	R06-068-B	0	0	0	0	0.00
BRYER KARA M	BRYER DANIEL G JR	R06-068-B	136,600	111,900	20,000	228,500	2,102.20
BRYER SHANI		R07-105-B01	27,900	0	0	27,900	256.68
BRYER TERESA		R07-043	20,500	89,700	20,000	90,200	829.84
BRYER WALTER E ESTATE OF		R07-125	27,900	0	0	27,900	256.68
BRYER-LORRAIN HEATHER		R03-025	87,000	141,300	0	228,300	2,100.36
BRYERS NECK FARM ASSOC		R06-063-A01	25,900	0	0	25,900	238.28

List of Real Estate Owners

Name	Second Owner/Trustee	Map/Lot	Land	Building	Exempt	Total	Tax
BUBRIG, KARL T. JR.	BUBRIG, CELESTE G.	U16-037-B	302,400	150,700	0	453,100	4,168.52
BUCKINGHAM LORI J	BUCKINGHAM JOHN D	R06-052-A03	31,400	130,700	0	162,100	1,491.32
BUILDERS SQ LLC		R05-002-B	41,900	311,600	0	353,500	3,252.20
BUILDERS SQ LLC		R05-002-C	43,800	466,100	0	509,900	4,691.08
BUILDERS SQ LLC		R05-002-E	29,500	0	0	29,500	271.40
BUILDERS SQUARE LLC		R05-002-F	44,100	0	0	44,100	405.72
BURGE WILLIAM	SUE BURGE	R05-026-003	29,100	204,700	26,000	207,800	1,911.76
BURGE WILLIAM K & MICHELLE L		R05-026-001	28,900	162,900	20,000	171,800	1,580.56
BURGESS ALAN S	JUDY BURGESS	R01-057-A	198,500	248,300	20,000	426,800	3,926.56
BURKE PAMELA J LIVING TRUST	MILLER ALLAN K LIVING TRUST	U11-003-E	104,000	0	0	104,000	956.80
BURKE PAMELA J LIVING TRUST	MILLER ALLAN K LIVING TRUST	U11-003-F	104,000	0	0	104,000	956.80
BURLEY LINDA JAY		R08-045-001	99,100	0	0	99,100	911.72
BURLEY LINDA JAY	BURLEY FAMILY CEMETERY	R08-045-B	52,700	0	52,700	0	0.00
BURLEY LINDA JAY		U10-015-A	415,000	197,400	20,000	592,400	5,450.08
BURLEY LINDA JAY		U10-017	71,200	106,600	0	177,800	1,635.76
BURNHAM BETTE S		R07-072-007	29,900	86,800	20,000	96,700	889.64
BURNHAM CLYDE		R02-040	76,800	59,700	20,000	116,500	1,071.80
BURNHAM COVE ASSOC		R05-056-003T	0	9,800	0	9,800	90.16
BURNHAM DOUGLAS	DORIS BURNHAM	R04-036-A	51,700	182,700	20,000	214,400	1,972.48
BURNHAM FRED A B		U14-027	60,300	100,900	26,000	135,200	1,243.84
BURNHAM LISA ANN		R05-012-F	31,600	155,800	20,000	167,400	1,540.08
BURNHAM WILLIAM C	BURNHAM TAMMY & HOPE	R07-072-010	32,900	42,700	0	75,600	695.52
BUROW MICHAEL B	SANDRA B BUROW	R08-042-004	60,400	206,100	0	266,500	2,451.80
BUTKE JOHN G LIVING TRUST DATED 2/9/1	BUTKE JILL A LIVING TRUST DATED 2/9/10	R04-036-B	91,400	267,100	0	358,500	3,298.20
BUTLER FARMS ESTATES LLC		R07-032	130,900	0	0	130,900	1,204.28
BUTTERFIELD WILLIAM F NOMINEE TRUST	BUTTERFIELD WILLIAM F TR	R01-078-B	261,900	324,300	20,000	566,200	5,209.04
BUTTERWORTH ALISON T TRUST	BUTTERWORTH ALISON & DAVID TR	U01-023	316,400	69,200	0	385,600	3,547.52
C & L FORESTRY WOOD PELLETS INC		R06-055-B	28,000	0	0	28,000	257.60
CAGLE NATHAN E JR & LINDA S		R08-036-C	200,900	353,800	0	554,700	5,103.24
CAHILL MARY E REVOCABLE TRUST	CAHILL MARY E TRUSTEE	U05-009	516,100	142,500	0	658,600	6,059.12
CAIN RICHARD & JOANNE REV TRUST	CAIN RICHARD & JOANNE TR	R08-001-B	9,100	0	0	9,100	83.72
CAIN RICHARD & JOANNE REV TRUST	CAIN RICHARD & JOANNE TR	R08-001	125,300	163,800	20,000	269,100	2,475.72
CALDWELL LEE	BRANCATO MARIA	U16-037-D	96,800	82,100	0	178,900	1,645.88
CALHOUN GRACE		U19-007	59,400	147,400	20,000	186,800	1,718.56
CALLAHAN KATHERINE E LIVING TRUST 11/	CALLAHAN KATHERINE E & MEGA JAMES M TR	U11-016-B	328,800	165,500	0	494,300	4,547.56
CALVERT CAROL D		R04-120-001	103,200	0	0	103,200	949.44
CAMARA KENNETH F		R07-082-011	29,300	71,400	0	100,700	926.44
CAMERON JOHN	LISA CAMERON	R04-097	162,000	133,000	0	295,000	2,714.00
CAMPBELL BRUCE S	KAREN R CAMPBELL	R01-079-002	276,000	0	0	276,000	2,539.20
CAMPBELL CLARENCE L	APRIL R CAMPBELL	R07-086-001	29,300	62,200	20,000	71,500	657.80
CAMPBELL DALE R		U02-001	83,600	11,000	0	94,600	870.32
CAMPBELL DOROTHY		U09-001-G	87,100	2,300	0	89,400	822.48
CAMPBELL DOROTHY		U09-001-C	104,800	0	0	104,800	964.16
CAMPBELL DOROTHY		U09-001-B	98,800	108,200	26,000	181,000	1,665.20
CAMPBELL GEORGE L	LISA KATHRYN CAMPBELL	R07-082-A	27,000	38,000	0	65,000	598.00
CAMPBELL GEORGE L	LISA KATHRYN CAMPBELL	R07-082-A01	29,800	181,600	20,000	191,400	1,760.88
CAMPBELL JANET J	GEORGE L CAMPBELL	R07-103	21,800	83,900	26,000	79,700	733.24
CAMPBELL RICHARD B		R01-058	24,200	0	0	24,200	222.64
CAMPBELL ROBERT J	CAMPBELL VICKI L	R01-029-C	37,900	0	0	37,900	348.68
CAMPBELL ROBERT J	VICKI L CAMPBELL	R03-023-A	44,100	186,100	0	230,200	2,117.84
CAMPBELL ROBERT LEE		R01-053	139,200	99,100	0	238,300	2,192.36
CAMPBELL SCOTT A		R07-104-001	27,100	206,000	20,000	213,100	1,960.52
CAMPBELL, CHINA M.	CAMPBELL, CHINA M.	U04-036-A	140,100	255,100	0	395,200	3,635.84
CAMPISANO ANTHONY M	CAMPISANO JANET R	U08-028-D	415,100	98,600	0	513,700	4,726.04
CANADA KYLE N & ASHLEY M		R06-060-003	28,200	183,600	0	211,800	1,948.56
CANAL JAMES D & KAREN S		R06-093-008	67,200	0	0	67,200	618.24
CANE CLIFTON R	ANNE G CANE	U17-035-I01	180,300	379,100	0	559,400	5,146.48
CANNALTE DONALD C	JOHNSTON GWINAVERE A	U08-028-C	404,300	229,000	0	633,300	5,826.36
CANNING GERALDINE R		U17-008	594,000	340,700	0	934,700	8,599.24
CANNING KEITH M REVOCABLE TRUST	CANNING KEITH M TR	R04-033	473,600	202,500	0	676,100	6,220.12
CANNING MARIA G REVOCABLE TRUST	CANNING KEITH M TR	R04-035-A	567,900	0	0	567,900	5,224.68
CANNON GOLDIE		R04-002-003	49,600	171,100	0	220,700	2,030.44
CANONICO EDWARD	GIORDANO ROSEMARIE	U10-009-AQ	133,400	37,600	0	171,000	1,573.20
CAPEN GARY & DIAN		R07-082-006	29,300	61,300	0	90,600	833.52
CAPITOL DEVELOPMENT CORP		R09-014-005A	28,200	0	0	28,200	259.44
CAPITOL DEVELOPMENT CORP		R09-014-003	30,100	0	0	30,100	276.92
CAPITOL DEVELOPMENT CORP		R09-014-002	32,100	0	0	32,100	295.32
CAPLAN HOWARD	DONNA CAPLAN	R01-079-006	62,900	132,900	20,000	175,800	1,617.36
CAPLAN HOWARD	DONNA CLARK	R01-079-007	58,400	0	0	58,400	537.28

List of Real Estate Owners

Name	Second Owner/Trustee	Map/Lot	Land	Building	Exempt	Total	Tax
CAPPIELLO LOUIS A	CAPPIELLO CONSTANCE	R04-002-018	52,300	0	0	52,300	481.16
CAPPIELLO LOUIS A		R04-002-017	50,600	0	0	50,600	465.52
CAR-CON HOLDINGS LLC		R07-081-010	64,700	0	0	64,700	595.24
CARLISLE HOMESTEAD LLC		R06-073	48,100	0	0	48,100	442.52
CARLISLE HOMESTEAD LLC		R06-072	661,200	162,300	0	823,500	7,576.20
CARMODY, MARYBETH W.		R01-085	438,700	325,100	0	763,800	7,026.96
CARON MARY LOU LIVING TRUST	CARON MARY LOU TR	U08-009	266,700	309,200	0	575,900	5,298.28
CARR CALVIN	VIRGINIA L CARR	R04-066-003	689,500	424,600	20,000	1,094,100	10,065.72
CARRICK CHARLES R	JILL CLAY CARRICK	R08-042-002	60,400	221,100	0	281,500	2,589.80
CARRIER LEONARD A	CANDICE L CARRIER	U09-001-JA	95,000	279,900	20,000	354,900	3,265.08
CARROLL DANIEL B		R06-027-B	60,900	0	0	60,900	560.28
CARROLL JOHN H	DIANE K CARROLL	R03-005-A04	45,500	140,300	0	185,800	1,709.36
CARROLL KARI S		R03-061-F	250,700	0	0	250,700	2,306.44
CARROLL MARY E	DAVID L PRATT	R06-059-A	32,100	122,600	20,000	134,700	1,239.24
CARROLL SALLY A		R06-041-B	65,200	162,900	20,000	208,100	1,914.52
CARROLL THOMAS		R03-061-G	242,300	0	0	242,300	2,229.16
CARTER DOUGLAS A		U08-024-B	53,600	8,500	0	62,100	571.32
CARTER MARK	PAULETTE CARTER	R08-011	66,900	18,500	0	85,400	785.68
CARTER MARK EARLE	PAULETTE ANN CARTER	R08-011-B	58,200	168,800	20,000	207,000	1,904.40
CARTER MATTHEW R		U07-009-A	289,700	53,900	0	343,600	3,161.12
CARTER MILDRED	RALPH CARTER	U14-008-D	10,000	0	0	10,000	92.00
CARTER PATRICIA A		U10-009-R	103,400	29,500	0	132,900	1,222.68
CARTER RALPH L	CARTER MILDRED A	U14-008-B	275,500	240,000	26,000	489,500	4,503.40
CARTER, DOUGLAS A.		U06-016-E	2,500	0	0	2,500	23.00
CARTER, DOUGLAS A.		R04-105	140,700	9,400	0	150,100	1,380.92
CARTY JOHN D	HEIDI F CARTY	R06-056-A	30,700	128,700	20,000	139,400	1,282.48
CARVER, MICHAEL T. & KATIE A.		R05-067-008	33,200	189,900	0	223,100	2,052.52
CASE AIMEE		R06-052-007	27,900	198,200	0	226,100	2,080.12
CASEY RYAN J	HEATHER L CASEY	R07-045-E	25,700	69,900	0	95,600	879.52
CASS PAUL	CASS HELENE	U02-019-A	212,600	243,400	0	456,000	4,195.20
CATALDO EDMUND F TRUST	CATALDO ANNE E TRUST	R01-036-D	640,500	701,700	0	1,342,200	12,348.24
CATANO JAMES V	MASSE MICHELLE A	R01-054	284,200	192,300	0	476,500	4,383.80
CATIZONE JENNIFER S REV TRUST OF 2008	CATIZONE JENNIFER S & JOHN JR TR	R07-C100-001	78,700	298,100	0	376,800	3,466.56
CATIZONE, JENNIFER S REVOCABLE TRUST		R07-C100-010	0	5,900	0	5,900	54.28
CAVE RAY C TRUST	RYAN PATRICIA TRUST	R06-084-A01	35,500	0	0	35,500	326.60
CAVE RAY C TRUST	RYAN PATRICIA TRUST	R06-084-B	573,500	399,500	0	973,000	8,951.60
CAVE RAY C TRUST	RYAN PATRICIA TRUST	R07-108-B	177,200	72,600	0	249,800	2,298.16
CAVENAGH ROBERT W	SUSAN S CAVENAGH	R08-007-K	56,300	0	0	56,300	517.96
CENTRAL MAINE POWER CO		U00	0	5,495,108	0	5,495,108	50,554.99
CERRONE SUSAN R		U04-007-001	694,400	0	0	694,400	6,388.48
CERVONKA DANIEL S	PAVELKA JAMES J	R01-092-B	213,000	167,900	0	380,900	3,504.28
CEVALLOS WILLIAM H	CEVALLOS LAURA P	R06-068-F	142,300	259,000	0	401,300	3,691.96
CHADWICK CYNTHIA I		R04-002-016	51,500	175,200	0	226,700	2,085.64
CHAMBERLAIN DONNA	ANDREW CHAMBERLAIN	R07-084-007	27,400	95,400	20,000	102,800	945.76
CHAMBERLIN ARTHUR E	ANNE F CHAMBERLIN	U01-061	148,900	44,700	0	193,600	1,781.12
CHAMBERS JACK V	GEORGIA T CHAMBERS	U01-100	357,200	158,100	0	515,300	4,740.76
CHAMBERS MARCIA L		R06-100-014	235,500	231,800	20,000	447,300	4,115.16
CHAMNESS JASON B	CHAMNESS AVERY J F	R07-127	24,300	108,000	20,000	112,300	1,033.16
CHANDLER ERIK & JUSTIN	CHANDLER GENE G	R05-014	69,200	0	0	69,200	636.64
CHANDLER ERIK & JUSTIN	CHANDLER GENE G	R05-013	166,000	185,500	20,000	331,500	3,049.80
CHANAY CHARLES S		R07-029-001	32,700	228,900	20,000	241,600	2,222.72
CHAOUSIS JAMES D II		R08-042-N3	56,500	254,300	0	310,800	2,859.36
CHAPMAN BRADLEY D	CHAPMAN OZELIE M	R03-005	26,400	33,700	0	60,100	552.92
CHAPMAN BRADLEY DAVID		R03-005-E	35,000	102,800	20,000	117,800	1,083.76
CHAPMAN CATHERINE A T/C	SPROUL MARY T T/C	R02-020-A	54,900	0	0	54,900	505.08
CHAPMAN PHILIP C	LAURA W C CHAPMAN	U17-009-C	11,200	0	0	11,200	103.04
CHAPMAN PHILIP S	LAURA W C CHAPMAN	U17-010	91,000	202,100	26,000	267,100	2,457.32
CHARLES E SHERMAN POST #36	AMERICAN LEGION INC	R06-003-004	30,700	416,100	446,800	0	0.00
CHERRY RUTH A REVOCABLE TRUST	SHERMAN RICHARD B SCSR TR	U01-145-B	152,200	88,900	0	241,100	2,218.12
CHILL PROPERTIES LLC		U11-007-A01	405,800	176,800	0	582,600	5,359.92
CHRISTIANSON THOMAS & BEVERLY		R07-017-005	49,300	235,700	0	285,000	2,622.00
CHRISTOPHER GAIL M.		R07-082-001	29,300	72,700	0	102,000	938.40
CHROBAK KEVIN J		R09-010-005B	406,900	309,900	0	716,800	6,594.56
CHRYPLEWICZ TOM	CHRYPLEWICZ MAGEN E	R07-124	22,000	104,200	20,000	106,200	977.04
CHURCHILL GREGORY P & MARY D		R04-138-A	86,800	40,500	0	127,300	1,171.16
CIOCE, MARLENE F.		R06-048-B	28,500	77,400	0	105,900	974.28
CLAM'N COVE COTTAGE LLC		R06-063-LA	119,400	153,600	0	273,000	2,511.60
CLARK ALLAN S JR		R09-002-016	75,100	0	0	75,100	690.92
CLARK BROOKS A PR	CLARK STANLEY P JR ESTATE OF	U01-052	578,800	64,200	0	643,000	5,915.60

List of Real Estate Owners

Name	Second Owner/Trustee	Map/Lot	Land	Building	Exempt	Total	Tax
CLARK CAMERON W		U04-023	518,700	54,800	0	573,500	5,276.20
CLARK ELIZABETH L		R01-004	0	0	0	0	0.00
CLARK JANET		U08-018	292,400	191,300	0	483,700	4,450.04
CLARK JUSTIN HARRY & KATHLEEN MARIAN		R03-033-G	68,700	274,300	0	343,000	3,155.60
CLARK JUSTIN HARRY & KATHLEEN MARIAN		R03-033-H	61,200	0	0	61,200	563.04
CLARK, JAMES F.	CLARK, ANDREA J.	R04-076	217,100	135,600	0	352,700	3,244.84
CLEAR EAST #8 REAL ESTATE TRUST	BERTIN CHRIS TR	R06-038-008	36,500	0	0	36,500	335.80
CLEAR EAST #9 REAL ESTATE TRUST	BERTIN CHRIS TR	R06-038-009	35,700	0	0	35,700	328.44
CLELAND ANNIE		R07-054-T	0	14,400	14,400	0	0.00
CLELAND ANNIE A		R07-054	36,600	25,900	0	62,500	575.00
CLEVELAND, ALAN P.	CLEVELAND, SUZANNE	R04-068	307,700	138,800	0	446,500	4,107.80
CLIFFORD DAVID A	CECILE E CLIFFORD	R07-017-B	46,300	205,300	0	251,600	2,314.72
CLIFFORD EARLE W	CLAIRE A CLIFFORD	R05-067-018	36,500	150,400	20,000	166,900	1,535.48
CLIFFORD REBECCA J	SUSAN G PINKHAM	R04-173	32,500	0	0	32,500	299.00
CLINE ROBERT B	CLINE MARY C	R08-029-004	131,800	204,800	0	336,600	3,096.72
CLOSSON J WAYNE		R07-034-A	29,400	14,300	0	43,700	402.04
CLOSSON WAYNE J JR	MARY CLOSSON	R07-034-B	26,700	0	0	26,700	245.64
CLOSSON, JERRY W. JR.		R07-033	79,700	0	0	79,700	733.24
CLOSSON, WAYNE J. JR.		R07-130	128,700	0	0	128,700	1,184.04
CLOUD NANCY L		U02-010	100,300	135,700	0	236,000	2,171.20
COASTAL MAINE BOTANICAL GARDENS INC		R04-024	177,700	0	177,700	0	0.00
COASTAL MAINE BOTANICAL GARDENS INC		R04-023	2,500	0	2,500	0	0.00
COASTAL MAINE BOTANICAL GARDENS INC		R04-109-C	98,500	33,700	132,200	0	0.00
COASTAL MAINE BOTANICAL GARDENS INC		R04-027	18,800	0	18,800	0	0.00
COASTAL MAINE BOTANICAL GARDENS INC		R04-109	1,018,500	2,700,900	3,719,400	0	0.00
COASTAL MAINE BOTANICAL GARDENS INC		R04-108	265,000	0	0	265,000	2,438.00
COASTAL MAINE BOTANICAL GARDENS INC		R04-026	90,400	0	90,400	0	0.00
COATES JEFFREY R	COATES ANNE M	U01-063	92,800	77,000	0	169,800	1,562.16
COCODRILLO DORMIDO FOOD BROKER LLC		R07-006-B02	27,300	0	0	27,300	251.16
COFFIN CLAUDIA P		R04-072	229,100	157,600	0	386,700	3,557.64
COFFIN DAVID G		R01-043-B	53,300	42,500	0	95,800	881.36
COFFIN JUNE L	WILLIAMSON CHRISTINE COFFIN	R07-081-015	64,500	439,800	0	504,300	4,639.56
COHEN ALLEN S		R04-170	145,600	730,400	0	876,000	8,059.20
COLANGIONE JOAN H		R08-025	393,200	823,600	0	1,216,800	11,194.56
COLBURN STEVIE H		R04-181	86,700	208,300	0	295,000	2,714.00
COLBY CYNTHIA S	STAHLE DOUGLAS W	R01-071-M	276,600	60,700	0	337,300	3,103.16
COLBY CYNTHIA S ET AL		R01-071-V	49,300	0	0	49,300	453.56
COLE EILEEN P FAMILY TRUST	COLE ROBERT J & COPELAND PAUL R III TR	U14-008	244,000	174,000	0	418,000	3,845.60
COLE EILEEN P FAMILY TRUST	COLE ROBERT J & COPELAND PAUL R III TR	U14-008-A	197,800	122,500	0	320,300	2,946.76
COLEMAN JEROME		R05-056-A	122,000	248,800	0	370,800	3,411.36
COLLINS BRADFORD L		R01-071-K	327,900	159,300	0	487,200	4,482.24
COLLINS CRAIG S	GARDINER PAMELA A	R08-001-D	142,100	94,600	0	236,700	2,177.64
COLLINS FAMILY TRUST DATED 9/27/2002	COLLINS DAVID C & GRETCHEN S CO-TR	R01-075-003	415,800	220,700	0	636,500	5,855.80
COLOMBO CARYN J	CAROL MORGAN	U04-003	637,400	211,800	0	849,200	7,812.64
COLOMBO DOLORES F REV LIVING TRUST		U11-012	352,100	141,000	0	493,100	4,536.52
COLTEN ELIZABETH D		U03-037	192,500	69,100	0	261,600	2,406.72
COLTEN JERROLD A		R09-012B1-002-I	100,000	55,700	0	155,700	1,432.44
CONANT RONALD C		R06-078	59,000	183,000	20,000	222,000	2,042.40
CONLEY ARTHUR E	PATRICIA A CONLEY	R02-031-C	238,300	220,700	26,000	433,000	3,983.60
CONLEY NANCY URQUHART		R07-018-A	29,200	119,100	20,000	128,300	1,180.36
CONLIN ROBERT G JR	JAMIESON EVE ANNE	R04-173-C	68,000	298,500	0	366,500	3,371.80
CONN CATHERINE E		R09-010-014A	113,900	201,000	20,000	294,900	2,713.08
CONNERY CABOT H		U12-012-A	426,400	272,500	0	698,900	6,429.88
CONROY FAMILY REVOCABLE TRUST		R06-063-002	29,000	0	0	29,000	266.80
CONTE A JEAN		R07-050-D	24,100	54,600	26,000	52,700	484.84
COOK FRED C		U10-009-SP	83,900	25,700	0	109,600	1,008.32
COOK GENE A		R06-093-003	189,100	198,200	0	387,300	3,563.16
COOK JODIE C	DONALD S COOK	R07-111-A	28,600	45,300	0	73,900	679.88
COOK MICHAEL P	KAREN A COOK	R03-035-004	38,400	191,400	20,000	209,800	1,930.16
COOK STEPHEN E		U06-003	75,400	289,000	0	364,400	3,352.48
COOLEY LARRY N	LAMBERT RONALD T & BARBARA L	U09-025	222,500	38,300	0	260,800	2,399.36
COOMBS JAMES H		R07-072-004	27,700	100,100	20,000	107,800	991.76
COOPER STANLEY A		R03-031-A	175,200	153,500	26,000	302,700	2,784.84
COOPER, JEFFREY GEORGE	COOPER, CHRISTOPHER GERALD	R01-093-A	60,300	0	0	60,300	554.76
CORBIN ROBERT F	CORBIN SUSAN B	R07-100-004	106,100	491,500	0	597,600	5,497.92
CORBIN VICTORIA M		U17-006	59,400	108,500	0	167,900	1,544.68
CORCORAN LINDA R	JAMES E CORCORAN	U14-037	59,400	118,100	0	177,500	1,633.00
CORNELL LANE, LLC		U15-020	242,900	115,900	20,000	338,800	3,116.96
CORNELL ROBERT T		R07-015-012	49,600	298,100	20,000	327,700	3,014.84

List of Real Estate Owners

Name	Second Owner/Trustee	Map/Lot	Land	Building	Exempt	Total	Tax
CORNELL ROBERT T		R07-015-C	40,900	0	0	40,900	376.28
CORNELL THOMAS & BARBARA M	CORNELL GEOFFREY S	U15-018	114,600	155,600	0	270,200	2,485.84
COSTELLO BERNARD A REVOCABLE LIVING	COSTELLO BERNARD A & MARY GAIL TR	R06-093-012	112,200	0	0	112,200	1,032.24
COSTELLO MARY-GAIL REVOCABLE LIVING	COSTELLO MARY-GAIL & BERNARD A III TR	R06-100-008	121,600	255,300	0	376,900	3,467.48
COTE JOSEPH N		R01-071-C	260,300	75,600	0	335,900	3,090.28
COTIER AMANDA P		R07-027	21,800	77,000	0	98,800	908.96
COTIER ROBERT A	JANICE P COTIER	R02-042-001	213,600	325,300	20,000	518,900	4,773.88
COURNOYER SHARON	DENNEY JAMES & STUART MAUREEN	R08-045-A02	443,500	3,000	0	446,500	4,107.80
COURT LEE W JR		R09-010-014	115,400	232,900	26,000	322,300	2,965.16
COWAN PAUL M	COWAN DIANE L	R01-128	455,300	313,700	0	769,000	7,074.80
COYLE JOHN P TRUST AND JP TR		U15-021	267,500	41,900	0	309,400	2,846.48
COYNE BARBARA		R06-063-O	28,800	0	0	28,800	264.96
COZY CONDO INC		R04-132	96,300	130,500	0	226,800	2,086.56
COZZI LORI		R04-005-A	47,200	101,500	0	148,700	1,368.04
COZZI LORI J	ANDREW M COZZI	R04-148	121,800	244,800	0	366,600	3,372.72
CRABB MARILYN TRUST	CRABB MARILYN TR	R05-010-006	328,100	581,600	20,000	889,700	8,185.24
CRARY JOSEPHINE B LIVING TRUST	CRARY JOSEPHINE B TR	R07-100-007	466,900	816,200	26,000	1,257,100	11,565.32
CRAWFORD DOROTHEA		U14-025	60,300	116,700	0	177,000	1,628.40
CRAWFORD NANCY J REV TRUST AGRMT	CRAWFORD NANCY J TR	U16-013-001	111,800	189,000	0	300,800	2,767.36
CRESSY MARK B	COMEAU KAREN L	U02-004-A	130,200	52,500	0	182,700	1,680.84
CROCKER RICHARD A		R06-036-F	28,500	397,000	0	425,500	3,914.60
CROCKER RICHARD A	DIANE C CROCKER	R06-036-B	30,100	156,100	20,000	166,200	1,529.04
CROSBY RICHARD W	CROSBY SUZANNE G	R07-082-010	29,300	201,800	0	231,100	2,126.12
CROSS JACOB M		R04-123	128,000	136,800	0	264,800	2,436.16
CROSS ROBERT G & SHELLEY L		R08-036-L	221,200	440,600	0	661,800	6,088.56
CROW POINT PARTNERS, LLC		R01-117-004	286,000	8,400	0	294,400	2,708.48
CUNNER ROCK TRUST	NOLAN PAMELA M TR	U02-006-A	133,600	0	0	133,600	1,229.12
CUNNINGHAM CARROLL		R06-047-A	16,300	14,100	20,000	10,400	95.68
CUNNINGHAM CHARLES	NANCY LOWELL-CUNNINGHAM	R05-009-T	0	69,500	20,000	49,500	455.40
CUNNINGHAM LISA M		R07-094	29,300	144,400	20,000	153,700	1,414.04
CUNNINGHAM NEIL		R06-091-A	17,400	0	0	17,400	160.08
CUNNINGHAM NEIL I.	CUNNINGHAM, JEAN A.	R06-088	0	0	0	0	0.00
CUNNINGHAM, CHARLES R.		R05-009	285,100	88,500	0	373,600	3,437.12
CUNNINGHAM, DORIS W LIFE ESTATE	RUNYON, VICTORIA A PR	R05-007	27,900	77,300	0	105,200	967.84
CUNNINGHAM, DORIS W LIFE ESTATE	RUNYON, VICTORIA A PR	R05-007-C	2,600	0	0	2,600	23.92
CUNNINGHAM, NEIL I.	CUNNINGHAM, JEAN A.	R06-089	73,400	87,000	20,000	140,400	1,291.68
CURRAN RAYMOND J	VIRGINIA M CURRAN	R06-103-008	364,700	158,600	0	523,300	4,814.36
CURRY FREDERICK H ESTATE		R01-036-C	79,500	71,900	0	151,400	1,392.88
CURTIS SHERMAN	CURTIS CHARLEE	R07-032-005	29,200	119,900	26,000	123,100	1,132.52
CURULLA ANTHONY D	CURULLA CLAUDETTE D	R08-042-B	138,300	402,100	20,000	520,400	4,787.68
CURULLA ANTHONY D	CURULLA CLAUDETTE D	R08-042-B01	105,500	0	0	105,500	970.60
CUSICK JOHN H	CUSICK JENNIFER K	U08-016-C	231,900	51,300	0	283,200	2,605.44
CUSUMANO DANIEL W & TAMMIE L		U19-002	55,700	64,900	0	120,600	1,109.52
CUTLER ELISE C		R04-121	51,800	202,000	20,000	233,800	2,150.96
CUTNEY JOAN FUQUA		U07-021	268,800	89,900	0	358,700	3,300.04
CUTONE REALTY TRUST	CUTONE ALBERT & MARIA T TR	R08-042-PC	64,600	117,500	0	182,100	1,675.32
CUTONE STEVEN R	BACON LISA C/O MARIA T & ALBERT CUTONE	R08-036	91,500	331,900	0	423,400	3,895.28
CUTONE STEVEN R		R08-036-T	63,700	0	0	63,700	586.04
CUTONE STEVEN R		R08-036-U	90,500	0	0	90,500	832.60
DAANSEN WARREN S REVOCABLE TRUST	INDRUK GREGORY & DAANSEN KATHLEEN TR	R02-017	214,700	59,500	0	274,200	2,522.64
DAANSEN WARREN S TRUST	DAANSEN WARREN S TR	R02-016	288,400	314,300	0	602,700	5,544.84
DAKOTA PROPERTIES LLC		U09-010	114,400	0	0	114,400	1,052.48
DAKOTA PROPERTIES LLC		U09-003	318,500	241,400	0	559,900	5,151.08
DALEY DANIEL S	KATHERINE A DALEY	U07-002-E05	75,400	0	0	75,400	693.68
DALTON II ARTHUR R	CONNER SARAH A H	R06-017-A01	28,000	134,400	0	162,400	1,494.08
DALTON-GOVE PAULA R		U17-011	62,100	136,900	0	199,000	1,830.80
DAMARISCOTTA RIVER ASSOC		R06-075	168,100	0	168,100	0	0.00
DANA LINDA P		U01-122	151,400	94,900	0	246,300	2,265.96
DANIEL JOHN P		R03-005-D	35,000	164,600	0	199,600	1,836.32
DANIELS KIM P REV LIVING TRUST	RICHTER DALE & DANIELS KIM P TR	R04-038	76,000	257,000	0	333,000	3,063.60
DASH FAMILY REV LIVING TRUST	DASH ROBERT W TR	U09-022-E	297,700	128,400	0	426,100	3,920.12
DAUGHERTY RICHARD ALLEN	DAUGHERTY SUSAN M	R03-008	41,700	74,600	20,000	96,300	885.96
DAVIES CAROLINE P.		R07-121	44,500	80,800	0	125,300	1,152.76
DAVIS BENJAMIN M	DAVIS DANELLE E	R04-002-009	50,500	213,400	20,000	243,900	2,243.88
DAVIS BETTY P		R07-015-004	43,200	0	0	43,200	397.44
DAVIS BLAINE T	BARBARA E DAVIS	R04-161	41,300	160,100	20,000	181,400	1,668.88
DAVIS CLARENCE W	JOYCE A DAVIS	R02-031	46,500	0	0	46,500	427.80
DAVIS CLARENCE W		R02-031-004	232,900	130,500	26,000	337,400	3,104.08
DAVIS JOHN W III	DAVIS PAULA A	R07-100-018	116,200	443,700	0	559,900	5,151.08

List of Real Estate Owners

Name	Second Owner/Trustee	Map/Lot	Land	Building	Exempt	Total	Tax
DAVIS LEIGH P	PAMELA A DAVIS	R04-002-010	51,100	0	0	51,100	470.12
DAVIS LEIGH P	PAMELA A DAVIS	R03-050-009	57,400	118,500	20,000	155,900	1,434.28
DAVIS MARJORIE		R01-123-B	44,400	67,700	0	112,100	1,031.32
DAVIS PETER W	CLAIRE C DAVIS	R04-082-004	79,800	190,300	0	270,100	2,484.92
DAVIS STEPHEN E	MICHELE L IMHOF	U17-034	90,100	75,900	0	166,000	1,527.20
DAVISON THE ENDICOTT P JR REV TRUST 9,	DAVISON ENDICOTT P JR TR	R06-070	275,200	288,500	20,000	543,700	5,002.04
DAVISON THE ENDICOTT P REV TRUST 09/C	DAVISON ENDICOTT P JR TR	R06-071	7,100	0	0	7,100	65.32
DAWSON JONATHAN S	DAWSON KATHRYN M	U01-151	101,500	18,000	0	119,500	1,099.40
DAWSON JONATHAN S	CARR SARAH & HOLLAND ELIZABETH	U01-004	259,700	61,900	0	321,600	2,958.72
DAY JANNA PARKER		U17-026	41,800	87,700	20,000	109,500	1,007.40
DAY ROBERT B		R01-143	366,300	192,700	0	559,000	5,142.80
DDC CORPORATION THE	CAMERON W CLARK	U04-022	467,200	73,200	0	540,400	4,971.68
DE LEO DONALD W	LEVID JAMES CARABALLO	R09-012B1-002-I	100,000	62,200	0	162,200	1,492.24
DEALBA FRANK	LOUISELLA DEALBA	R09-002-009	71,200	0	0	71,200	655.04
DECATO, KARA M.		R05-012-003	62,800	146,100	20,000	188,900	1,737.88
DECKERREEF JBH LLC		R09-010-004B	390,600	414,900	0	805,500	7,410.60
DECKSZ LLC		U17-044	69,600	222,900	0	292,500	2,691.00
DECKSZ LLC		U17-043	54,200	0	0	54,200	498.64
DECKSZ LLC		U17-042	832,100	1,294,400	0	2,126,500	19,563.80
DECOSTA EDWARD JR	NANCY M DECOSTA	R03-073	19,300	0	0	19,300	177.56
DECOSTA EDWARD JR		R03-074	166,000	96,400	26,000	236,400	2,174.88
DEGRAW JUDITH L COLLINS		R09-012B1-002-J	100,000	62,200	0	162,200	1,492.24
DELANEY-BLACK VIRGINIA		R01-002	258,800	191,200	0	450,000	4,140.00
DELLARMA VASSAR M	LINDA M DELLARMA	U06-023-B	36,100	0	0	36,100	332.12
DELLARMA VASSAR M	LINDA M DELLARMA	U06-022	98,900	63,700	20,000	142,600	1,311.92
DELUCA JANIE		U01-047	209,100	80,300	0	289,400	2,662.48
DEMERANVILLE STEPHEN G	ANN M DEMERANVILLE	U17-046-B	52,500	0	0	52,500	483.00
DEMERANVILLE STEPHEN G	ANN M DEMERANVILLE	U17-046-A	277,200	280,200	0	557,400	5,128.08
DEMERS DONALD W	FRANCESCA M MASTRANGELO	U01-145-I	116,500	38,800	0	155,300	1,428.76
DEMERS JOHANNA HS	DEMERS DIERK D & DEVIN P	R09-010-010B	108,600	0	0	108,600	999.12
DEMERS JOHANNA HS	DEMERS DIERK D & DEVIN P	R09-010-010	101,300	21,200	0	122,500	1,127.00
DEMERS JOHANNA HS	DEMERS DIERK D & DEVIN P	U01-139	474,200	68,100	20,000	522,300	4,805.16
DEMERS LORIE R WILLIAMS		R01-123-A	326,600	147,900	20,000	454,500	4,181.40
DEMERS PAUL R		R03-023-F	166,200	381,400	0	547,600	5,037.92
DEMERS RICHARD H	H P DEMERS ET AL	U01-145-C	144,100	58,300	0	202,400	1,862.08
DEMETRIADES DIANE M		R05-067-006	29,300	126,700	0	156,000	1,435.20
DENIGER ELIZABETH A		R07-050-G	28,300	116,900	0	145,200	1,335.84
DENNEY JULIA	HAKAN HJERPPE	R08-045-A03	464,700	252,800	20,000	697,500	6,417.00
DENNY THOMAS J JR		U09-019	93,000	0	0	93,000	855.60
DENT ROBERT W	JUDITH P DENT	U08-011	230,300	57,400	0	287,700	2,646.84
DERECKTOR ELIZABETH		U05-021	32,700	0	0	32,700	300.84
DEVENGER GLEN A	CONNIE L DEVENGER	R01-036-F01	38,500	127,500	0	166,000	1,527.20
DEVINE ROBERT C		R04-121-A	77,800	130,300	26,000	182,100	1,675.32
DEVLIN JAMES P	DEVLIN JOHN T	R07-032-008	30,100	0	0	30,100	276.92
DEVORE TAMMY C		R01-005	224,000	0	0	224,000	2,060.80
DEVORE TAMMY C & ROBERT H		R01-011	89,700	0	0	89,700	825.24
DEWEY THOMAS A	STEPHANIE L DEWEY	R06-052-005	31,800	115,100	20,000	126,900	1,167.48
DEWEY THOMAS A		R06-052	43,400	0	0	43,400	399.28
DEY ROBERT		R08-029-001	152,000	209,700	26,000	335,700	3,088.44
DICESARE JON W	DIANA L DICESARE	R06-100-007	121,700	0	0	121,700	1,119.64
DICKINSON DOUGLAS L	DICKINSON LAURIE A	R06-068-E01	29,900	149,000	0	178,900	1,645.88
DICKINSON DOUGLAS L & LAURIE A		R06-053-A	27,900	127,500	0	155,400	1,429.68
DICKINSON GARY L	DICKINSON STACY L	R07-035-D	27,200	86,800	20,000	94,000	864.80
DICKINSON LEE R & SANDRA C		R06-068-E	28,000	149,700	20,000	157,700	1,450.84
DICKINSON MORRIS H	ELAINE DICKINSON	R05-069	8,600	0	0	8,600	79.12
DICKINSON MORRIS H	ELAINE DICKINSON	R06-036-E	29,600	110,500	20,000	120,100	1,104.92
DICKINSON RICHARD H		R07-072	30,500	22,400	0	52,900	486.68
DICKINSON SCOTT E	DICKINSON SHARLEEN L	R06-068-E02	29,900	49,500	0	79,400	730.48
DIETIKER LESLIE C	JIMENEZ LAURA M	U08-016-B	310,900	126,800	0	437,700	4,026.84
DIGIULIAN ANGELO D	ELIZABETH DIGIULIAN	R08-029-002	95,800	406,100	0	501,900	4,617.48
DILWORTH DONALD C	SARAH Z K DILWORTH	R08-042-D	233,600	469,900	20,000	683,500	6,288.20
DIMASCIO PAUL J	MARY P DIMASCIO	R03-050-012	37,200	202,000	20,000	219,200	2,016.64
DIMAURO JEFFREY T	JOANNE A DIMAURO	U12-013-A	136,500	300,100	20,000	416,600	3,832.72
DIMAURO JEFFREY T	JOANNE A DIMAURO	U12-013	92,400	172,400	0	264,800	2,436.16
DINSMORE DENNIS W	DEBORAH A BUTTERFIELD	R01-035	41,300	72,400	20,000	93,700	862.04
DINSMORE LLOYD A	OLIVIA L DINSMORE	R08-029-011	331,600	304,400	20,000	616,000	5,667.20
DION JOAN C REV TRUST	DION JOAN C TR	R07-108-C	192,000	67,300	0	259,300	2,385.56
DION PAULINE THERESA		U15-031	158,300	314,100	0	472,400	4,346.08
DISTEFANO JOHN		U10-025-006	76,800	0	0	76,800	706.56

List of Real Estate Owners

Name	Second Owner/Trustee	Map/Lot	Land	Building	Exempt	Total	Tax
DITZEL STEPHANIE M		U17-005	67,700	141,000	0	208,700	1,920.04
DOBBINS JASON M	DOBBINS KRISTIN J	U10-023	72,200	171,400	0	243,600	2,241.12
DOBBINS JASON M	DOBBINS KRISTIN J	U19-014	50,700	107,400	0	158,100	1,454.52
DOBRANSKY MICHAEL	LISA LEPORE	R06-003-010	38,800	0	0	38,800	356.96
DOBSON SHERYLANN		R07-069	20,700	104,200	20,000	104,900	965.08
DODGE F MUNRO	MARY H DODGE	R04-119-G	38,900	0	0	38,900	357.88
DODGE FAMILY TRUST	DODGE ROYALL & ELEANOR TR	U05-003	75,900	24,600	0	100,500	924.60
DODGE FAMILY TRUST	DODGE ROYALL & ELEANOR TR	U05-006-A	160,600	109,400	26,000	244,000	2,244.80
DODGE FAMILY TRUST	DODGE ROYALL & ELEANOR TR	U05-006	131,500	80,300	0	211,800	1,948.56
DODGE MARY H	MUNRO F DODGE	U16-043	336,300	163,200	0	499,500	4,595.40
DODGE ROBERT C REVOCABLE TRUST		U16-024	280,900	244,500	0	525,400	4,833.68
DODGE WALLACE A		U07-023	64,700	14,800	0	79,500	731.40
DOLLOFF ANNE M	BRIAN DOLLOFF	R06-063-Q	49,600	180,700	0	230,300	2,118.76
DOMBROWSKI PETER R	DORIS DOMBROWSKI	U12-001	97,800	177,000	20,000	254,800	2,344.16
DOMEYER SUSAN C	DOMEYER DEAN A	R05-010-B	29,600	189,500	0	219,100	2,015.72
DOMEYER SUSAN C	DOMEYER DEAN A	R05-010-A	75,600	242,000	0	317,600	2,921.92
DOMEYER SUSAN C	DOMEYER DEAN A	R05-010-001	39,100	940,800	0	979,900	9,015.08
DONAHUE VIVIAN E		R01-016	38,800	0	0	38,800	356.96
DONALD, MARCIA K.		U01-126	151,400	59,200	0	210,600	1,937.52
DONALD, MARCIA K.		U01-132	40,500	0	0	40,500	372.60
DONNELLY KATHLEEN		R04-002-011	50,600	224,600	20,000	255,200	2,347.84
DONOSO CARMEN D	ISABEL V MELI	R08-007-W	56,900	0	0	56,900	523.48
DONOVAN FLORENCE K		U14-029	46,400	124,700	0	171,100	1,574.12
DONOVAN ROBERT A	ELLEN M DONOVAN	R01-139-A	427,300	326,100	0	753,400	6,931.28
DOODY JON S & MICHELLE M		R07-017-007	48,100	222,200	0	270,300	2,486.76
DORMAN FAMILY REVOCABLE LIVING TRUS	CURTIS VIRGINIA G TR	U01-050-A	108,100	0	0	108,100	994.52
DORMAN FAMILY REVOCABLE LIVING TRUS	CURTIS VIRGINIA G TR	U01-050	450,200	81,800	0	532,000	4,894.40
DORR CHARLES A JR	DORR JUDITH C	R04-149-A	54,800	210,100	20,000	244,900	2,253.08
DORR JOHN L		R01-074-007	414,400	381,900	0	796,300	7,325.96
DOUCETTE BRIAN P	DIANE M DOUCETTE	R04-002-019	53,900	221,900	20,000	255,800	2,353.36
DOUCETTE MICHAEL T & JESSICA		R07-105-015	27,900	150,800	0	178,700	1,644.04
DOUGHTY BRUCE & ELIZABETH		U17-035-L	287,400	234,600	0	522,000	4,802.40
DOUKAKIS MARK & JANIS L		U01-077	253,100	65,800	0	318,900	2,933.88
DOYLE WILLARD H & SUSAN E		U13-010	592,600	1,068,100	0	1,660,700	15,278.44
DOYLE WILLARD H & SUSAN E		U13-011	203,000	81,800	0	284,800	2,620.16
DPG CORP		R06-002-B	135,300	266,600	0	401,900	3,697.48
DRAKE DANIEL W	SARAH S DRAKE	U02-005	76,800	243,700	0	320,500	2,948.60
DRAPEAU DAVID T	SUSAN L DRAPEAU	R04-169-B	42,800	131,500	20,000	154,300	1,419.56
DRIFMYER ALICE DELANO		R01-071-T	63,300	0	0	63,300	582.36
DRINKWATER ROGER JR		R07-032-C	25,400	6,900	0	32,300	297.16
DRISCOLL MAUREEN B	DRISCOLL ROBERT E	U01-008	365,000	122,300	0	487,300	4,483.16
DRIVER FAMILY 1992 TRUST	DRIVER GARY D & PATRICIA JEAN TR	R07-017-006	45,500	372,600	0	418,100	3,846.52
DRUCE JOHN DIX JR		R01-140	907,200	1,097,800	0	2,005,000	18,446.00
DRUMMOND GINA M	BRADLEY I DRUMMOND	R05-067-018A	27,900	110,100	20,000	118,000	1,085.60
DUBE JEAN M		R01-055-A	13,000	0	0	13,000	119.60
DUBOIS JEAN F		R05-001-B	68,400	309,700	0	378,100	3,478.52
DUBOIS STEPHEN J	MAUREEN E DUBOIS	U03-031	214,100	68,200	0	282,300	2,597.16
DUBROWSKI DANIEL R		U13-003	51,300	0	0	51,300	471.96
DUBROWSKI DANIEL R		U13-002	69,500	0	0	69,500	639.40
DUBROWSKI DANIEL R		U13-008	394,000	0	0	394,000	3,624.80
DUBROWSKI DANIEL R & BEVIN B		U13-017	973,400	440,900	0	1,414,300	13,011.56
DUCKWORTH SUSAN		R03-081-A	130,900	96,200	20,000	207,100	1,905.32
DUDLEY DAVID A	ELIZABETH Z DUDLEY	U03-023-C	55,100	0	0	55,100	506.92
DUDLEY DAVID A	ELIZABETH K ZENICK	R09-012B1-001-I	100,000	63,300	20,000	143,300	1,318.36
DUDLEY DAVID A	ELIZABETH Z DUDLEY	R09-012-B04	60,400	0	0	60,400	555.68
DUDLEY HARRY C	GAIL E DUDLEY	U07-016	260,700	146,600	0	407,300	3,747.16
DUFFY JAMES G	DUFFY MARY ELIZABETH	R01-012	109,200	127,400	0	236,600	2,176.72
DUN JAMES A & CATHERINE D RAPPAPORT	JERROLD A COLTEN & ANN E COLTEN	U02-003	151,900	0	0	151,900	1,397.48
DUN JAMES L		U03-038	203,000	281,800	26,000	458,800	4,220.96
DUN JAMES L	ELIZABETH D COLTEN	U03-036	205,200	0	0	205,200	1,887.84
DUN, DOREEN CRAWFORD		U02-002	5,900	0	0	5,900	54.28
DUN, DOREEN CRAWFORD		U03-035	203,000	197,200	0	400,200	3,681.84
DUNCAN MANAGEMENT TRUST	DUNCAN WILLIAM C & LISBETH L CO-TR	R06-085	65,100	0	0	65,100	598.92
DUNCKLEE JAMES K & KATHERINE M		U01-112-A	152,500	161,700	0	314,200	2,890.64
DUNGAN GREGORY J	DUNGAN ILONA D	U16-012	100,000	103,100	0	203,100	1,868.52
DUNLAP JOHN M III	DUNLAP ABBY ALLEN	U01-018	349,200	65,200	0	414,400	3,812.48
DUNTUN WILLIAM E	DUNTUN KATHERINE	R06-016	56,700	114,100	20,000	150,800	1,387.36
DUPRE EMILY G	LAWRENCE W DUPRE	R04-160-A	40,200	0	0	40,200	369.84
DURGAN WILLIAM J JR		R07-101	26,100	113,400	0	139,500	1,283.40

List of Real Estate Owners

Name	Second Owner/Trustee	Map/Lot	Land	Building	Exempt	Total	Tax
DURGIN WILLIAM JOSEPH JR		R06-062-002	95,500	0	0	95,500	878.60
DUSSEAU PETER A & BARBARA R		R03-028	408,000	265,200	0	673,200	6,193.44
DUTTON STEVEN P	DEBRA A WYMAN	R08-045-A04	467,900	267,000	20,000	714,900	6,577.08
DWYER STEVEN G		U14-004	226,000	160,800	20,000	366,800	3,374.56
EADIE DONALD J		U17-035-H	304,400	220,100	0	524,500	4,825.40
EAKIN DIANNE M REVOCABLE TRUST	EAKIN DIANNE M TR	U01-075	222,700	51,300	0	274,000	2,520.80
EARLE DONALD V	EARLE DEBORAH	R06-086	536,100	409,800	0	945,900	8,702.28
EASTON CALEB J	HODGDON AUDREY J	R02-016-C	233,500	269,200	20,000	482,700	4,440.84
EASTWOOD DAVID B	EASTWOOD JUDITH M	R06-058	43,400	0	0	43,400	399.28
EASTWYND SUBDIVISION ASSOC		R06-038	121,600	7,100	0	128,700	1,184.04
EATON ROAD NOMINEE TRUST	BRAUN MARK A	R03-003-014	70,600	141,800	0	212,400	1,954.08
EATON ROAD NOMINEE TRUST	BRAUN MARK A	R03-003-015	22,200	14,900	0	37,100	341.32
EDELSON HARRY		R03-022	134,800	0	0	134,800	1,240.16
EDELSON HARRY		R03-077	80,400	0	0	80,400	739.68
EDELSON HARRY	JONELLE EDELSON	R09-008	1,182,400	615,100	0	1,797,500	16,537.00
EDGERLY JOAN S 2012 REV TRUST	EDGERLY JOAN S TR	U01-010	554,300	66,400	0	620,700	5,710.44
EDGERTON ELIZABETH P		U01-104	53,200	0	0	53,200	489.44
EDGERTON ELIZABETH P		U01-105	267,700	51,200	0	318,900	2,933.88
EDWARDS ARTHUR ROSS		R05-064	50,400	259,400	26,000	283,800	2,610.96
EDWARDS JOHN F	EDWARDS CYNTHIA C	R04-065-007	464,200	923,500	0	1,387,700	12,766.84
EDWARDS SHELBY		R06-037	27,900	105,700	20,000	113,600	1,045.12
EDWARDS STEVEN R		R06-048-F01	30,700	126,200	20,000	136,900	1,259.48
EGAN JOANNE & THOMAS J		U14-017	60,900	102,400	0	163,300	1,502.36
EGAN RAYMOND C		R06-104	268,700	0	0	268,700	2,472.04
EGAN RAYMOND C		R06-066	546,900	513,400	0	1,060,300	9,754.76
EGELI PETER E	ELIZABETH S W EGELI	U06-012-E	104,400	0	0	104,400	960.48
EGELI PETER E	EGELI ELIZABETH S W	U06-012-A	259,200	144,100	0	403,300	3,710.36
EGG PROPERTIES LLC		R06-003-005	60,500	205,600	0	266,100	2,448.12
EIGHT MOORINGS LLC		R06-083-A	397,800	236,900	0	634,700	5,839.24
ELDERCARE NETWORK OF LINCOLN COUNTY		R07-001-A	28,600	420,400	449,000	0	0.00
ELDERKIN JACQUELINE J TRUST	ELDERKIN JACQUELINE J TR	R04-157	364,500	209,800	0	574,300	5,283.56
ELDRIDGE C THOMAS	PAULA L ELDRIDGE	U12-007-K	187,300	0	0	187,300	1,723.16
ELDRIDGE ELIZABETH C LIVING TRUST	ELDRIDGE ELIZABETH C TR	R02-010	227,900	158,400	0	386,300	3,553.96
ELLIOTT RICHARD W	LYDIA C ELLIOTT	R03-051	89,800	0	0	89,800	826.16
ELLIOTT RICHARD W	LYDIA C ELLIOTT	R08-007-Q	56,700	146,700	0	203,400	1,871.28
ELLIOTT, GARY T	SHUGHRUE DORENE L	R06-100-016	300,300	1,614,000	0	1,914,300	17,611.56
ELLIS HOWARD B III	PATRICIA ELLIS	R01-071-B	330,400	97,400	0	427,800	3,935.76
ELWELL JILL H		U08-008-A	411,000	46,100	0	457,100	4,205.32
ELWELL JOHN F & ANDREA J		R04-065-009	368,800	469,200	0	838,000	7,709.60
EMBERLEY KEVIN T	LAURIE J EMBERLEY	R03-067-B	39,200	172,100	0	211,300	1,943.96
EMERSON ROBERT L	DOLORES B EMERSON	U19-017	50,700	141,100	20,000	171,800	1,580.56
EMERY PETER T		R02-039	14,100	0	0	14,100	129.72
EMMA O FREEMAN FOUNDATION		R08-007-S	54,900	131,400	0	186,300	1,713.96
EMMA O FREEMAN FOUNDATION INC		R08-007-S01	58,700	0	0	58,700	540.04
ENGLE JUDITH J		R07-105-003	26,700	252,400	0	279,100	2,567.72
ENIX-BARNUM LIVING TRUST		R06-104-001	69,800	143,400	0	213,200	1,961.44
ENRIQUEZ-SACCO 2004 REVOCABLE TRUST ENRIQUES PHILIP M & SACCO MARIAN E TR		R07-100-009	492,000	245,900	0	737,900	6,788.68
ERHARD KERRIN		R02-028	211,900	175,400	20,000	367,300	3,379.16
ERSKINE BONNIE S		R05-025-F	28,700	164,300	20,000	173,000	1,591.60
ERSKINE BONNIE S	ERSKINE THOMAS W	R05-025-A	27,600	0	0	27,600	253.92
ERSKINE THOMAS W	BONNIE S ERSKINE	R05-025-J	25,800	0	0	25,800	237.36
ERVIN ROBERT L		R04-165-B	38,700	108,700	20,000	127,400	1,172.08
ESCOLL FAMILY TRUST	ESCOLL ANDREW	U17-004	97,200	131,400	0	228,600	2,103.12
ESPEY LORETTA M		R06-045	125,500	186,400	0	311,900	2,869.48
EVANS CATHLEEN S		U06-005-002	452,500	454,200	0	906,700	8,341.64
EVANS CHESTER J		U06-005-001	424,000	105,900	0	529,900	4,875.08
EVANS JOSEPH D	RENEE EVANS	R01-114-001	57,900	269,100	20,000	307,000	2,824.40
EVANS KATHARINE C		R03-005-A02	39,800	128,200	20,000	148,000	1,361.60
EVANS STRUVE HELEN		U03-007	442,000	101,600	0	543,600	5,001.12
EVANS STRUVE HELEN		U03-008	127,000	1,600	0	128,600	1,183.12
EVANS SUSAN P F COTTAGE TRUST	EVANS SUSAN P F TR	U01-140	505,800	78,200	0	584,000	5,372.80
EVANS TOMMIE M		R06-048-A	28,500	89,800	0	118,300	1,088.36
EVANS TOMMIE M		R06-048-E	27,900	115,600	0	143,500	1,320.20
EVOLA CHRISTOPHER ANTHONY		R09-012-D	108,400	164,200	0	272,600	2,507.92
FAHNLEY JOHN A	SARA FAHNLEY	R07-045-D01	29,300	101,600	20,000	110,900	1,020.28
FAIRLEY MARY ALICE		U16-010	114,000	218,500	20,000	312,500	2,875.00
FAIRPOINT COMMUNICATIONS INC		U06-002-T	28,500	500	0	29,000	266.80
FAIRPOINT COMMUNICATIONS INC		R01-021-A	22,800	0	0	22,800	209.76
FARNELL LEIGH ANNE	NOYCE JEFFREY P	R07-C100-009	0	2,200	0	2,200	20.24

List of Real Estate Owners

Name	Second Owner/Trustee	Map/Lot	Land	Building	Exempt	Total	Tax
FARNELL LEIGH ANNE	NOYCE JEFFREY P	R07-C100-006	80,000	139,200	0	219,200	2,016.64
FARNHAM HANNAH MCLELLAN		R05-012-I	29,500	0	0	29,500	271.40
FARNHAM HEATHER M		R07-050-A	29,400	0	0	29,400	270.48
FARNHAM J TYLER	MCLELLAN HANNAH V	R08-035	121,000	0	0	121,000	1,113.20
FARNHAM J TYLER	HANNAH V MCLELLAN	R05-061-006	18,400	120,400	0	138,800	1,276.96
FARNHAM JONATHAN	MILDRED FARNHAM	U14-006	197,800	147,800	0	345,600	3,179.52
FARNHAM JONATHAN A	FARNHAM MILDRED JONES	U14-005	219,400	179,400	0	398,800	3,668.96
FARNHAM MICHELLE H		U14-038-C	50,700	107,100	0	157,800	1,451.76
FARNHAM POINT ASSOC		R08-036-R	43,800	0	0	43,800	402.96
FARNHAM POINT ASSOC		R08-048	16,200	0	0	16,200	149.04
FARRIN PATRICK A		R04-158	64,900	11,000	0	75,900	698.28
FARRIN PATRICK A	ROBIN L FARRIN	R04-165-D	52,700	16,700	0	69,400	638.48
FARRIN PATRICK A		U05-020	109,000	15,800	0	124,800	1,148.16
FARRIN PATRICK A		R07-045-G	53,100	67,700	0	120,800	1,111.36
FARRIN PATRICK A		R04-169-D	52,400	0	0	52,400	482.08
FARRIN PATRICK A	ROBIN L FARRIN	R04-167-A	32,900	186,100	26,000	193,000	1,775.60
FARRIN, JONATHAN M		U18-033	54,300	112,300	0	166,600	1,532.72
FARTHING ROBERT N		U10-025-005	72,100	0	0	72,100	663.32
FASSETT FRANK C	MICHELLE C FASSETT	R04-016	6,000	0	0	6,000	55.20
FASSETT FRANK CARROLL		R04-015-A	9,700	0	0	9,700	89.24
FAULKINGHAM CONNIE MAE	STEVEN W FAULKINGHAM	R06-053-E	29,000	165,200	20,000	174,200	1,602.64
FAVREAU DONALD A	DOROTHY E FAVREAU	U02-024	163,000	78,600	0	241,600	2,222.72
FAX NANCY G T/C	CHRISTOPHER S RICHARDSON	U15-026	259,200	293,200	0	552,400	5,082.08
FEESER III JOHN F		U02-005-A	47,100	0	0	47,100	433.32
FEITER JOHN G	MARIE C FEITER	R09-002-012	75,400	0	0	75,400	693.68
FELDMAN MICHAEL F	HODDER SUSAN L	U10-025-003	67,500	172,300	0	239,800	2,206.16
FELSENTHAL PETER	JENNIFER LITCHFIELD	R01-108-A	22,800	0	0	22,800	209.76
FELSENTHAL PETER	JENNIFER LITCHFIELD	R01-107	243,900	881,300	20,000	1,105,200	10,167.84
FERRONE MARCO L	DAWSON COURTNEY K	R01-091-A	53,600	0	0	53,600	493.12
FERRONE MARCO L	DAWSON COURTNEY K	R01-091	107,600	11,300	0	118,900	1,093.88
FERRONE MARCO L	DAWSON COURTNEY K	R01-090	394,200	815,400	0	1,209,600	11,128.32
FERRONE MARCO L	DAWSON COURTNEY K	R01-091-B	111,300	311,000	0	422,300	3,885.16
FEYLING PAUL & DORIS WEYL FEYLING TRU	FEYLING KRISTIN M	R01-048	460,900	148,000	0	608,900	5,601.88
FEYLING PAUL A & DORIS WEYL FEYLING TR	FEYLING PAUL A TR ET AL	R01-048-A	1,900	0	0	1,900	17.48
FIELD JENNIFER A & JOHN E		U19-008	59,400	97,300	0	156,700	1,441.64
FINCH CURTIS H	MARILYN A FINCH	R01-114-003	62,500	300,600	26,000	337,100	3,101.32
FINNEGAN MICHAEL J	FINNEGAN MICHAEL L & FINNEGAN JUNE P	U01-065	126,600	0	0	126,600	1,164.72
FINNEGAN MICHAEL J	FINNEGAN MICHAEL L & FINNEGAN JUNE P	U01-068	233,600	88,000	0	321,600	2,958.72
FINOCCHIARO ELIZABETH LAURIAT	FINOCCHIARO ANTHONY E	U18-019	17,700	189,200	0	206,900	1,903.48
FINOCCHIARO ELIZABETH M	SHAWN C MCLELLAN	R07-072-A	33,500	16,400	0	49,900	459.08
FINOCCHIARO ELIZABETH M	FINOCCHIARO ANTHONY E	R07-089-D	27,200	78,000	0	105,200	967.84
FINOCCHIARO ELIZABETH M	FINOCCHIARO ANTHONY E	R06-091	42,900	99,200	0	142,100	1,307.32
FINOCCHIARO ELIZABETH M		R07-072-A01	35,700	0	0	35,700	328.44
FISCHER JOAN G		U01-045	170,700	104,500	20,000	255,200	2,347.84
FISCHER MAREN L SHERMAN	YORK K FISCHER	R04-044-003	175,500	375,900	26,000	525,400	4,833.68
FISHERMAN ISLAND LLC		R10-002-B	1,338,200	83,400	0	1,421,600	13,078.72
FISHERMAN ISLAND LLC		R10-002-C	697,300	0	0	697,300	6,415.16
FISHERMAN ISLAND LLC		R10-004	45,500	0	0	45,500	418.60
FISHERMAN ISLAND LLC		R10-002	879,000	1,316,500	0	2,195,500	20,198.60
FISHERMAN ISLAND LLC		R10-003	42,500	0	0	42,500	391.00
FISHERMAN ISLAND LLC		R10-002-A	736,100	120,800	0	856,900	7,883.48
FITCH JOHN M	KATHLEEN M FITCH	R04-051-A	336,100	155,800	0	491,900	4,525.48
FITZPATRICK PAUL F	MARLENE C FITZPATRICK	U12-007-H	178,400	454,700	0	633,100	5,824.52
FLAGSTAR BANK FSB		R01-058-004	38,200	188,200	0	226,400	2,082.88
FLINT LANDING ASSOC INC		U04-007	22,300	8,800	0	31,100	286.12
FOHLIN MARK N	STELLA M FOHLIN	R02-031-E	241,400	0	0	241,400	2,220.88
FORD RICHARD	KRISTINA FORD	U13-016	233,500	3,200	0	236,700	2,177.64
FORD RICHARD	KRISTINA FORD	U13-015	641,200	394,600	0	1,035,800	9,529.36
FORD RICHARD	KRISTINA FORD	R08-046	77,900	0	0	77,900	716.68
FORD RICHARD E	JOHN M FORD	U01-085	147,700	47,300	0	195,000	1,794.00
FORESTRY CONSULTING INC		R09-002-014	74,100	0	0	74,100	681.72
FORGUES MICHAEL	LINDA FORGUES	R03-003-035A	37,700	135,200	0	172,900	1,590.68
FORSYTH SUSAN G		R04-087	241,300	290,400	0	531,700	4,891.64
FORTSTONE LLC		R06-083-A01	444,700	508,000	0	952,700	8,764.84
FOSSETT TODD L	WYGANT CATHERINE R	R06-038-010	44,700	151,800	20,000	176,500	1,623.80
FOSTER CORBIN W TRUST	FOSTER SARAH E PROUTY TR	R06-016-A	30,300	108,500	0	138,800	1,276.96
FOSTER ROBERT C	JANET P FOSTER	U02-006	150,800	525,300	26,000	650,100	5,980.92
FOSTINA TRUST LIVING TRUST	WRIGHT HOWARD P SR & DOROTHY E TR	R08-007-V	58,100	171,900	0	230,000	2,116.00
FOULK, FRANK	FOULK, KATHERINE	U07-015	240,800	146,400	0	387,200	3,562.24

List of Real Estate Owners

Name	Second Owner/Trustee	Map/Lot	Land	Building	Exempt	Total	Tax
FOUR G REALTY TRUST	MULHOLLAND ALEXANDER BC JR /BATES CHRISS	R09-011	107,400	422,900	0	530,300	4,878.76
FOWLE DOUGLAS A	FOWLE IRENE C	R07-057-D	26,200	0	0	26,200	241.04
FOWLE DOUGLAS A	FOWLE IRENE C	R07-057-C	36,300	95,600	0	131,900	1,213.48
FOWLER RENA M	DANIEL C FOWLER	R06-063-R	30,900	0	0	30,900	284.28
FOX NANCY BETH		R06-036-C	30,100	36,900	0	67,000	616.40
FOX NANCY BETH		R06-036-D	31,500	249,900	20,000	261,400	2,404.88
FRAKER ROBERT E	PATRICIA W FRAKER	R07-056	37,800	178,800	20,000	196,600	1,808.72
FRANCISCO BOB PETER		R08-016	22,900	700	0	23,600	217.12
FRANCISCO BOB PETER		R08-016-B	72,000	184,100	0	256,100	2,356.12
FRANCO N M QUAL PERS RES TRUST FOR N	FRANCO NANCY M TR	U09-001	532,900	316,300	0	849,200	7,812.64
FRANZ KENNETH R	FRANZ CHARLENE L	U06-007	107,200	133,900	0	241,100	2,218.12
FRANZEN APRIL		R07-045-A01	56,700	0	0	56,700	521.64
FRANZEN APRIL J		U10-009-LB03	69,100	25,800	0	94,900	873.08
FRANZEN APRIL J		U16-005	137,000	200,500	20,000	317,500	2,921.00
FRATE II LOUIS A	FRATE SHANNON	R03-023-B	56,700	0	0	56,700	521.64
FRATE II LOUIS A		R03-023-G	262,300	324,700	0	587,000	5,400.40
FRATE LOUIS A II	FRATE SHANNON T	R03-023-C	49,300	0	0	49,300	453.56
FREDERIC DANA B	FREDERICK MARGARET	R07-037-C	20,700	130,800	0	151,500	1,393.80
FREDERICK NATHAN A		R07-081-014	64,000	187,600	0	251,600	2,314.72
FREEDOM AUTO HOLDINGS, LLC		R06-006	35,800	160,100	0	195,900	1,802.28
FREEDOM AUTO HOLDINGS, LLC		R06-006-A	57,100	250,400	0	307,500	2,829.00
FREEMAN SARAH T		U08-010-D	330,500	98,400	0	428,900	3,945.88
FREIDLIN STEVEN J	KOVEN JANE E	R07-100-010	339,200	468,000	0	807,200	7,426.24
FREUND DANIEL	FREUND GAIL M	R04-042	534,500	235,400	0	769,900	7,083.08
FRIEDMAN BRION D	LAVIERI DEIRDRE A	U04-012-A	204,100	59,400	0	263,500	2,424.20
FRIELDS THOMAS L	SUSAN E LLOYD	U17-035-J	198,200	293,800	0	492,000	4,526.40
FRIELDS THOMAS L	SUSAN E LLOYD	R04-120-008	47,000	0	0	47,000	432.40
FRISCO SUSAN H		R05-067-015	30,700	168,000	0	198,700	1,828.04
FRITZ SUZANNE B TRUST	FRITZ SUZANNE B TR	R04-051-D	156,400	144,100	0	300,500	2,764.60
FRIZZELL GORDON A		U10-009-203	90,800	51,700	0	142,500	1,311.00
FRIZZELL KATHY S	WILLIAM E DIGHTON FREEMAN E & N & KATZ J T	R06-057	50,300	0	0	50,300	462.76
FROGS LEAP REAL ESTATE TRUST		R01-125-A01	500,400	537,800	0	1,038,200	9,551.44
FROST PETER		R07-081-A08	112,100	300,000	26,000	386,100	3,552.12
FRYDRYCH, SHERYL A.		R07-110-003	27,100	105,300	20,000	112,400	1,034.08
FRYDRYCH, THEODORE P.		R07-105-008	25,900	204,800	26,000	204,700	1,883.24
FULLER CHARLES E	FULLER JEANNE A	R06-059	32,000	211,100	20,000	223,100	2,052.52
FULLER FAMILY MAINE PROP IRREV TRUST	PAQUETTE ELEANOR ET AL	U01-073	93,100	0	0	93,100	856.52
FULLER FAMILY MAINE PROP IRREV TRUST	PAQUETTE ELEANOR ET AL TR	U01-072	495,400	78,800	0	574,200	5,282.64
FULLER SAMUEL C & AMY L		R09-002-002	74,100	236,300	0	310,400	2,855.68
FULLERTON HELEN W & CALVIN W		R07-039-A	19,800	86,900	0	106,700	981.64
FULMER, HOLLY A.	FULMER, JACK T.	U17-016	372,800	194,200	26,000	541,000	4,977.20
FURBISH DORIS L		R07-C100-004	80,000	138,000	0	218,000	2,005.60
FUREY JOSEPH M	CYNTHIA A RAPOSA	U01-054	491,800	268,800	0	760,600	6,997.52
GAFFEY JOHN L	GAFFEY COLLEEN G	U19-009	62,500	142,600	6,000	199,100	1,831.72
GAGLIANO STEVEN	JANET GAGLIANO	U02-018	205,800	65,500	0	271,300	2,495.96
GAGNON MICHAEL D	GAGNON JENNIFER K	U04-029	0	0	0	0	0.00
GAINER DARREN M		R03-061-C	253,600	391,000	0	644,600	5,930.32
GAJEWSKI CHARLENE		R08-042-A	202,400	338,100	0	540,500	4,972.60
GALGAN GERALD J	GALGAN WENDY	R04-179	72,500	148,000	0	220,500	2,028.60
GALLAGHER MARJORIE H		U03-019	491,600	1,000	0	492,600	4,531.92
GALLAGHER MARJORIE H		U03-018	544,300	211,000	0	755,300	6,948.76
GAMAGE JESSE L	LAURIAT SARAH	R04-117-007	40,100	161,600	0	201,700	1,855.64
GARDNER DOUGLAS S		U17-035-A	309,700	70,900	0	380,600	3,501.52
GARDNER DOUGLAS S	DREXLER WENDY K	U17-035-C	322,900	511,600	0	834,500	7,677.40
GARMON STEPHEN C & DEBORAH S		R04-002-014	50,500	0	0	50,500	464.60
GARRANT, JOHN R.	GARRANT, KIMBERLY M.	U02-014	214,100	48,300	0	262,400	2,414.08
GARRETSON JOHN G REVOCABLE TRUST		R01-066-D	343,200	5,800	0	349,000	3,210.80
GATTO PATRICIA		R07-095	27,400	26,900	6,000	48,300	444.36
GATTO PATRICIA		R07-096	500	0	0	500	4.60
GAUGHAN MARTA E		R07-105-020	26,600	252,000	0	278,600	2,563.12
GBL PROPERTIES		R06-100-015	343,600	0	0	343,600	3,161.12
GELLATLY PETER O	GELLATLY PATRICIA NOON	U17-035-K	281,100	368,500	0	649,600	5,976.32
GENTRY JR ROBERT D		R04-002-004	50,200	229,200	0	279,400	2,570.48
GENTRY JR., ROBERT D		R04-002-001	25,300	0	0	25,300	232.76
GEORGE JUNE R		U11-003-C	74,100	100,700	0	174,800	1,608.16
GEORGE RICHARD W	GEORGE DANIELLE R	R03-033-J	38,100	0	0	38,100	350.52
GERARD KATHLEEN M 50%	FAULISE LISA G 50%	R07-108-D	263,500	372,100	0	635,600	5,847.52
GERARD KATHLEEN M 50%	FAULISE LISA G 50%	R07-107-A	291,200	20,500	0	311,700	2,867.64
GERNY LOUIS J	IRENE GERNY	R01-147-002	416,300	615,000	20,000	1,011,300	9,303.96

List of Real Estate Owners

Name	Second Owner/Trustee	Map/Lot	Land	Building	Exempt	Total	Tax
GETTINGS MATTHEW J		U08-015	227,400	50,900	0	278,300	2,560.36
GEVAUDEN LEON R		R01-015	91,800	133,200	0	225,000	2,070.00
GIACHETTI ANTHONY R REV INTER VIVOS T ANTHONY R GIACHETTI TR		R08-023	509,600	274,100	0	783,700	7,210.04
GIACHETTI ANTHONY REV INTER VIVOS TRI ANTHONY GIACHETTI TR		U17-001-A(1)	31,400	0	0	31,400	288.88
GIBBON EDWARD	MARYELLEN GIBBON	U02-019	207,700	55,500	0	263,200	2,421.44
GIBBON EDWARD LIVING TRUST	GIBBON EDWARD TR	U03-006	0	0	0	0	0.00
GIBBON EDWARD LIVING TRUST	GIBBON EDWARD TR	U03-005	265,800	62,600	0	328,400	3,021.28
GIBBON LINDA K		U08-011-B	226,500	109,800	0	336,300	3,093.96
GIBSON BARRY J	JEAN REESE GIBSON	R09-010-011	150,000	618,700	20,000	748,700	6,888.04
GILBERT SHANNON	DAWN S GILBERT	R05-067-017	33,400	169,000	20,000	182,400	1,678.08
GILBERT WAYNE R	KAREN A GILBERT	R07-081-A03	492,000	753,600	20,000	1,225,600	11,275.52
GILCHRIST PETER M	GILCHRIST NANCY A	R08-055	56,200	276,700	20,000	312,900	2,878.68
GILES ANDREA L		R07-129	32,100	25,600	0	57,700	530.84
GILES CARLTON		R07-020-B	20,600	81,200	20,000	81,800	752.56
GILES DANNY I		R03-066	125,300	0	0	125,300	1,152.76
GILES DANNY I		R03-066-A	39,400	278,900	20,000	298,300	2,744.36
GILES DOLORES		R07-105-BT	0	36,000	0	36,000	331.20
GILES DONALD R		R07-007	9,800	0	0	9,800	90.16
GILES ELBRIDGE		R07-038	4,900	0	0	4,900	45.08
GILES ELBRIDGE		R07-037	135,700	98,300	0	234,000	2,152.80
GILES ELBRIDGE		R07-006-A	49,700	2,700	0	52,400	482.08
GILES ELBRIDGE		R07-035	194,600	0	0	194,600	1,790.32
GILES ERNEST H JR	LINDA L GILES	R07-089-C	27,900	69,600	20,000	77,500	713.00
GILES FAMILY COMPANY		R09-014-005	656,100	126,800	0	782,900	7,202.68
GILES GEORGE I	MARY JANE GILES	R06-092	15,800	0	0	15,800	145.36
GILES GEORGE I	MARY JANE GILES	R06-090	104,300	202,300	0	306,600	2,820.72
GILES GEORGE I	MARY JANE GILES	R07-097	184,100	0	0	184,100	1,693.72
GILES GEORGE IRVING		R07-097-B	72,700	101,800	20,000	154,500	1,421.40
GILES JOSEPHINE T	GILES KENNETH LEROY	R05-049-B	126,300	439,000	0	565,300	5,200.76
GILES JOSEPHINE T	GILES KENNETH LEROY	R05-049-A	125,100	199,000	0	324,100	2,981.72
GILES LINDA S	HARRINGTON KATHERINE J	R06-063-J	27,700	142,800	0	170,500	1,568.60
GILES MARY JANE & DOLORES		R07-105-C	36,900	0	0	36,900	339.48
GILES MICHAEL H	TAMMY J MORTON	U12-008	62,400	186,800	20,000	229,200	2,108.64
GILES MICHAEL N		R03-094	175,500	0	0	175,500	1,614.60
GILES MICHAEL N	DANNY I GILES AND BEVERLY G MCFARLAND	R03-057-B	98,700	0	0	98,700	908.04
GILES MICHAEL N	GILES CAROL P	R03-060	228,200	0	0	228,200	2,099.44
GILES MICHAEL N	CAROL P GILES	R03-059	56,900	186,000	20,000	222,900	2,050.68
GILES MILTON HEIRS		R07-020	446,900	173,800	0	620,700	5,710.44
GILES RYAN D	GILES ANASTASIA M	R03-014	45,500	189,500	20,000	215,000	1,978.00
GILL, CLORINDA A	GILL SUSAN L	U01-125	151,400	307,000	0	458,400	4,217.28
GINGER RONALD A	GINGER BONITA L	R06-095-004A	193,300	196,000	20,000	369,300	3,397.56
GIORDANO PIETRO	FERRERA ALBERTA DELLA	R06-042	168,100	289,000	0	457,100	4,205.32
GISI REVOCABLE LIVING TRUST	GISI CHARLES AND LINDA TR	R01-044	35,800	141,800	0	177,600	1,633.92
GIUMARRA DIANE		R07-105-018	27,700	0	0	27,700	254.84
GLABE BRUCE D	ROBIN E GLABE	R05-056-002	209,600	347,800	0	557,400	5,128.08
GLAESNER HOLDINGS		U08-007-A	217,000	52,700	0	269,700	2,481.24
GLEYSTEN NICHOLAS	GLEYSTEN PAULA M	U13-009	603,900	364,900	0	968,800	8,912.96
GLIDDEN, CINDY L.	ROBINSON, MELLISSA A.	U07-014-C	64,400	107,200	0	171,600	1,578.72
GLOCKNER IRREVOCABLE TRUST 07/08/08	PUTNAM MARY ELLEN TR	R04-180	120,700	59,400	0	180,100	1,656.92
GLUCK DEBORAH		U10-006	71,200	118,300	0	189,500	1,743.40
GLUCK DEBORAH		U10-007-T	0	3,600	0	3,600	33.12
GODBOUT MICHAEL J	SHARON GODBOUT	R01-104	30,500	26,500	0	57,000	524.40
GODBOUT MICHAEL J	SHARON GODBOUT	R01-103	70,300	265,800	0	336,100	3,092.12
GODING DALE C	GODING KRISTINE M	R07-015-006	42,200	144,400	20,000	166,600	1,532.72
GOFF, CHRISTOPHER J.		U14-026	88,300	99,800	0	188,100	1,730.52
GOLDEN JAMES H REVOCABLE TRUST	GOLDEN JAMES H TR	R08-042-M	143,100	0	0	143,100	1,316.52
GOLDEN JANE DAVIS REVOCABLE TRUST	GOLDEN JANE DAVIS TR	R08-036-E	91,100	146,600	0	237,700	2,186.84
GOLDHIRSCH DOUGLAS	SHARON GOLDHIRSCH	R01-117-001	257,000	405,700	0	662,700	6,096.84
GOLDSMITH CHARLES A JR	JOAN A GOLDSMITH	R03-072	227,000	185,400	26,000	386,400	3,554.88
GOLDSTEIN IRIS S TRUST	GOLDSTEIN IRIS S TR	R04-083	83,100	114,200	0	197,300	1,815.16
GOLDSTEIN IRIS S TRUST	GOLDSTEIN IRIS S TR	R04-072-A	201,400	47,100	0	248,500	2,286.20
GOLDSTONE MARTHA W	GOLDSTONE DONALD	R02-038	0	0	0	0	0.00
GOLDSTONE MARTHA W	GOLDSTONE DONALD	R02-037	0	0	0	0	0.00
GOLDSTONE MARTHA W	GOLDSTONE DONALD	R02-036	0	0	0	0	0.00
GOLDSTONE MARTHA W	GOLDSTONE DONALD	R02-035	32,500	0	0	32,500	299.00
GOLDSTONE MARTHA W	GOLDSTONE DONALD	R03-054	0	0	0	0	0.00
GOLDSTONE MARTHA W	GOLDSTONE DONALD	R02-033	47,900	114,900	0	162,800	1,497.76
GOLZY JOHN	VICTORIA C GOLZY	U09-001-JD	93,600	0	0	93,600	861.12
GOODALE M TERESA	LINDA L ROEMER	R04-119-D	39,000	0	0	39,000	358.80

List of Real Estate Owners

Name	Second Owner/Trustee	Map/Lot	Land	Building	Exempt	Total	Tax
GOODALE M TERESA	LINDA L ROEMER	R04-119-E	137,900	67,000	0	204,900	1,885.08
GOODALE TERESA M		R04-119-C	39,000	0	0	39,000	358.80
GOODE ANTHONY L		R06-063-N03	30,300	94,400	20,000	104,700	963.24
GOODE MARILYN		R06-019-D	27,900	104,500	20,000	112,400	1,034.08
GOODMAN ANDREA GALE		R01-106-A	86,200	170,200	20,000	236,400	2,174.88
GOODRICH ROBERT R	SUSAN N GOODRICH	U01-084	147,700	74,900	0	222,600	2,047.92
GOODRICH STEPHEN P		U07-018	203,300	328,600	0	531,900	4,893.48
GOODRICH SUSAN N	ROBERT R GOODRICH	U01-082	202,500	70,600	0	273,100	2,512.52
GOODRICH SUSAN N	ROBERT R GOODRICH	U01-090	457,400	305,500	20,000	742,900	6,834.68
GOODSPEED ROBERT		R04-092	177,300	107,200	26,000	258,500	2,378.20
GOODWIN CARROLL I IV	GOODWIN AMY B	R03-051-001	44,600	409,600	20,000	434,200	3,994.64
GOODWIN CHRISTOPHER	GOODWIN CHERYL	U15-037	182,600	52,700	0	235,300	2,164.76
GOODWIN DAVID W III		R08-007-Z	58,100	248,900	0	307,000	2,824.40
GOODWIN EDWARD S	BETTY LOU GOODWIN	R07-105-001	27,000	108,500	20,000	115,500	1,062.60
GOODWIN GEORGE M		R04-073	60,000	58,000	20,000	98,000	901.60
GOODWIN IV CARROLL I	GOODWIN AMY	R01-086	95,600	0	0	95,600	879.52
GOODWIN REALTY TRUST	GOODWIN NORMAN JR TR	R04-119-H	36,200	0	0	36,200	333.04
GOODWIN REALTY TRUST	GOODWIN NORMAN JR TR	R04-119-I	140,300	104,300	0	244,600	2,250.32
GOPSILL JANET M 1990 TRUST		R01-071-X	53,700	0	0	53,700	494.04
GOPSILL THOMAS M LIVING TRUST	GOPSILL CAROLE A LIVING TRUST	R01-071-L	50,800	0	0	50,800	467.36
GOPSILL THOMAS M LIVING TRUST	GOPSILL CAROLE A LIVING TRUST	R01-071-F	276,600	163,800	0	440,400	4,051.68
GORDON FAMILY TRUST	GORDON R C & J S TR	U17-024	208,000	214,100	0	422,100	3,883.32
GORDON JOHN R		R07-084-001	27,200	111,900	0	139,100	1,279.72
GOSSAMER COTTAGE LLC		U08-002	317,200	50,500	0	367,700	3,382.84
GOTTLIEB STEPHEN	PATRICIA GOTTLIEB	R03-020	147,300	191,200	20,000	318,500	2,930.20
GOVE WILLIAM E	GOVE BEVERLY J	R03-033-D	58,700	38,700	0	97,400	896.08
GRAICHEN HOWARD H & ELIZABETH A		U01-003	234,100	85,100	0	319,200	2,936.64
GRAND BANKS SCHOONER MUS TRUST	GEORGE H MCEVOY TR	R10-001	727,800	91,300	819,100	0	0.00
GRANT ALAN S		U12-002-B	63,900	45,900	20,000	89,800	826.16
GRANT ALICE T		R07-105-007	26,900	150,200	20,000	157,100	1,445.32
GRANT ELIZABETH ANN	STEVENSON ELAINE J	U17-009-B	45,200	0	0	45,200	415.84
GRANT ELIZABETH ANN	STEVENSON ELAINE J	U17-009	83,200	149,100	0	232,300	2,137.16
GRANT ROBERT E	NANCY P GRANT	R04-119-W	141,700	36,200	0	177,900	1,636.68
GRANT RUSSELL	EDITH M GRANT	R07-068-A	20,700	1,300	0	22,000	202.40
GRANT RUSSELL	EDITH M GRANT	R07-068	20,700	79,500	20,000	80,200	737.84
GRAY DUNCAN A	GRAY NINA	R08-024-A	79,600	149,700	0	229,300	2,109.56
GRAY JOHN D PENNY N		R08-042-P	57,300	0	0	57,300	527.16
GRAY STELLA C		U14-021	64,600	119,700	20,000	164,300	1,511.56
GREEN CARLENE V REV TRUST	GREEN CARLENE V TR	R01-042-C	159,600	17,800	0	177,400	1,632.08
GREEN, RICHARD G.	GREEN MELANIE S	R07-032-013	31,900	229,800	0	261,700	2,407.64
GREENLEAF DARIN E		R01-042	378,100	40,800	0	418,900	3,853.88
GREENLEAF EVELYN A & DANA L		R01-084-A01	44,200	45,200	0	89,400	822.48
GREENLEAF GERALD H	ALICE M GREENLEAF	R01-145	37,900	0	0	37,900	348.68
GREENLEAF JAMES M		R05-016	169,000	221,200	20,000	370,200	3,405.84
GREENLEAF JENNEAN S		R01-084-A	67,900	123,000	26,000	164,900	1,517.08
GREENLEAF JOSHUA R		R04-095	144,500	184,400	0	328,900	3,025.88
GREENLEAF LUCINDA B		R04-047	737,300	630,400	20,000	1,347,700	12,398.84
GREENLEAF PAUL V	WENDY W GREENLEAF	R01-042-D	56,900	300,400	20,000	337,300	3,103.16
GREENLEAF PAUL V	WENDY W GREENLEAF	R01-036	381,400	239,000	0	620,400	5,707.68
GREENLEAF PETER W	KRISTA L GREENLEAF	R04-032-B	60,300	75,600	20,000	115,900	1,066.28
GREENLEAF RICHARD A		R01-084-C	57,100	92,400	20,000	129,500	1,191.40
GREENLEAF ROBERT A	DEBORAH GREENLEAF	R01-057-F	12,900	0	0	12,900	118.68
GREENLEAF ROBERT A	DEBORAH GREENLEAF	R01-057-E	51,500	62,700	20,000	94,200	866.64
GREENLEAF STUART		R01-097-A	93,100	99,900	26,000	167,000	1,536.40
GREENLEAF, CHRISTOPHER M.		R04-178	4,800	0	0	4,800	44.16
GREENLEAF, CHRISTOPHER M.		R04-014	26,400	109,600	0	136,000	1,251.20
GREENLEAF, CHRISTOPHER M.		R04-013-A	4,400	0	0	4,400	40.48
GREENWOOD CHARLES B	LISA C GREENWOOD	U10-009-ST	24,600	18,200	0	42,800	393.76
GREER JOLENE D & KING RACHEL N		R05-015-B	32,400	85,000	0	117,400	1,080.08
GREGORY DOROTHY A		R04-031	392,700	118,000	20,000	490,700	4,514.44
GREGORY DOROTHYA REV INTER VIVO TRUGREGORY DOROTHY A & HURFORD HENRY J JR T		R04-070	717,900	45,100	0	763,000	7,019.60
GREGORY PHILIP		R07-084-C	26,600	106,400	20,000	113,000	1,039.60
GRIFFIN CARL R III	DENISE C GRIFFIN	U01-064	101,200	159,600	0	260,800	2,399.36
GRIFFIN CEMETERY		R05-028-002	32,700	0	32,700	0	0.00
GRIFFIN DENISE C		U01-118	111,400	0	0	111,400	1,024.88
GRIFFITH, ANN NICHOLSON		R01-146	82,600	9,400	0	92,000	846.40
GRIFFITH, CLARK LINES	GRIFFITH, ANN NICHOLSON	R01-126-B	291,200	163,100	0	454,300	4,179.56
GROEGER KLAUS P	RENATE C GROEGER	U17-033	94,600	250,100	0	344,700	3,171.24
GROEGER KLAUS P	GROEGER RENATE C	U10-009-LB02	69,100	25,800	0	94,900	873.08

List of Real Estate Owners

Name	Second Owner/Trustee	Map/Lot	Land	Building	Exempt	Total	Tax
GROTON LINDA J		R06-019-F	27,100	59,500	0	86,600	796.72
GROVER MERRITT B	PATRICIA A GROVER	R04-041-A	489,900	392,800	0	882,700	8,120.84
GROVER NEIL S		R06-048-C	30,700	126,000	20,000	136,700	1,257.64
GRYNSEL STANLEY	JUDITH A GRYNSEL	R03-005-A	64,400	125,900	0	190,300	1,750.76
GUDROE MICHAEL R	SARAH K GUDROE	R07-110	30,500	199,700	20,000	210,200	1,933.84
GUGGENHEIM MATTHEW F		R01-070-A01	304,700	270,400	0	575,100	5,290.92
GUILLARD, ROBERT R L	GUILLARD, RUTH	R05-053	148,100	117,200	20,000	245,300	2,256.76
GUILLARD, RUTH F		R05-056-B01	222,000	215,800	0	437,800	4,027.76
GUILLARD, RUTH F		R05-056-B04	0	0	0	0	0.00
GUITE LINDA R		U14-023	61,100	134,100	20,000	175,200	1,611.84
GULLA AUDREY M		R07-027-A	27,900	120,500	20,000	128,400	1,181.28
GUZZI DANTE & GUZZI KELLY ANN		R06-039	324,500	297,300	0	621,800	5,720.56
GUZZI DANTE & KELLY ANN		R06-040	109,100	0	0	109,100	1,003.72
GUZZI KELLY ANN		R06-039-B	50,200	0	0	50,200	461.84
HACKETT ROBERT F	IRMALYN S HACKETT	R06-063-F	41,600	153,000	0	194,600	1,790.32
HACKETT, WILLIAM R. JR ET AL		R06-063-D	120,100	121,100	20,000	221,200	2,035.04
HAHN MICHELLE		R07-062-C	20,700	600	0	21,300	195.96
HAHN MICHELLE J		R07-062-B	17,400	119,800	20,000	117,200	1,078.24
HAKANSON ERIC C	SANDRA J HAKANSON	R06-084-C	369,800	442,100	20,000	791,900	7,285.48
HALE ROLLINS A	CYNTHIA E HALE	R05-005	31,500	3,000	0	34,500	317.40
HALEY LOIS ANN		U01-079	253,100	51,200	0	304,300	2,799.56
HALL DANIEL	FOULKE JOCELYN	R06-095-004B	185,700	126,200	0	311,900	2,869.48
HALL MICHAEL J	HALL LIZBETH ALLEN	U19-003	60,700	543,500	0	604,200	5,558.64
HALL R M & E M REALTY TRUST	HALL R M & E M TR	U01-103	493,700	97,200	0	590,900	5,436.28
HALL WARREN C		R03-053	428,100	30,000	0	458,100	4,214.52
HALL WARREN C		R05-020	393,200	352,400	0	745,600	6,859.52
HALLINAN RICHARD M	CHRISTOPHER D HALLINAN	R04-013	41,300	26,300	0	67,600	621.92
HALLOWELL MILTON L		U08-014	244,300	100,000	0	344,300	3,167.56
HALLOWELL TIMOTHY J & KATHLEEN A		U08-035	228,500	135,200	0	363,700	3,346.04
HALLSTROM LESTER D	DEBORAH A HALLSTROM	R03-050-001	180,700	374,800	20,000	535,500	4,926.60
HALTER NIKOLAUS HENRY	DESIREE SCORCIA HALTER	R02-031-D	232,900	176,700	0	409,600	3,768.32
HAM CHRISTINE M		R07-107	29,200	115,400	20,000	124,600	1,146.32
HAM ROBERT J	MARGARET A PAINE HAM	R03-022-C	41,500	250,500	20,000	272,000	2,502.40
HAMBLETT P ANDREW	MEAGAN G HAMBLETT	U17-007-A	108,300	334,000	20,000	422,300	3,885.16
HAMBLETT PETER		U01-111	184,000	281,500	0	465,500	4,282.60
HAMILTON GEORGE F	THERESA M HAMILTON	U10-025-002	67,500	144,400	0	211,900	1,949.48
HAMILTON JEAN VAYO REV TRUST 12/07	HAMILTON JEAN VAYO TR	R01-003	192,600	118,000	0	310,600	2,857.52
HAMILTON MARK H		R05-029-001	31,300	0	0	31,300	287.96
HAMILTON MARK H		R05-029-003	41,200	230,700	0	271,900	2,501.48
HAMMOND WILLIAM P	HAMMOND JOANNE W	R01-058-001	50,000	213,900	0	263,900	2,427.88
HAMRIN CARL J & JEANNIE M		R03-095	80,000	209,700	20,000	269,700	2,481.24
HANEY DANIEL Q		R07-076-C	304,500	0	0	304,500	2,801.40
HANEY DANIEL Q	HANEY SUSAN	R07-074-001	120,300	0	0	120,300	1,106.76
HANEY SUSAN P		R07-074-C	93,400	0	0	93,400	859.28
HANEY SUSAN P		R07-071-A	138,400	0	0	138,400	1,273.28
HANEY SUSAN P		R07-074	360,800	352,900	0	713,700	6,566.04
HANEY WILLIAM		R08-014-E	289,900	324,500	20,000	594,400	5,468.48
HANEY WILLIAM D		R08-014-D	57,900	4,900	0	62,800	577.76
HANNA JAMES B	MARGARET E HANNA	R03-050-002	179,000	316,700	20,000	475,700	4,376.44
HANNA SUSIE J		R07-072-009	27,300	55,600	20,000	62,900	578.68
HANRON ELIZABETH ET AL		R08-040	437,400	60,400	0	497,800	4,579.76
HANSEN HOWARD C JR	VAN VALEN VIKI	R01-124	40,300	191,100	0	231,400	2,128.88
HANSON KENNETH L LIVING TRUST	HANSON NANCY D	R04-066-004	366,300	288,800	0	655,100	6,026.92
HANTZIS STEVEN J & FLAHERTY-HANTZIS KATHLEEN M		R01-079-003	263,400	317,600	0	581,000	5,345.20
HARBECK PETER A		R02-022-A	37,600	0	0	37,600	345.92
HARDING TIMOTHY D		R05-024	119,800	167,900	0	287,700	2,646.84
HARDWICK WAYNE	BETH ANN HARDWICK	R05-025-G	35,400	66,700	20,000	82,100	755.32
HARGREAVES, JENNIFER B. & JOHN		U07-002-A	245,600	162,800	0	408,400	3,757.28
HARLEY DOUGLAS G	DIANE C HARLEY	R03-007-A	70,200	153,600	20,000	203,800	1,874.96
HARLEY DOUGLAS G		R03-007-AT	0	17,000	0	17,000	156.40
HARMON DALE C		R08-014-B01	98,400	165,200	20,000	243,600	2,241.12
HARRISON MICHAEL		U11-007	391,100	650,300	20,000	1,021,400	9,396.88
HARRISON MOLLY PITCHER	DEAN HARRISON	U08-010-J	0	0	0	0	0.00
HARRISON MOLLY PITCHER	HARRISON DEAN	U08-010-L	0	0	0	0	0.00
HARRISON MOLLY PITCHER	DEAN DARRISON	U08-010-P	0	0	0	0	0.00
HARRISON MOLLY PITCHER	DEAN HARRISON	U08-010-Q	0	0	0	0	0.00
HARRISON MOLLY PITCHER		U08-010-R	71,200	0	0	71,200	655.04
HARRISON MOLLY PITCHER	DEAN HARRISON	U08-010-I	151,000	0	0	151,000	1,389.20
HARRISON MOLLY PITCHER		U08-028-B	521,700	134,800	0	656,500	6,039.80

List of Real Estate Owners

Name	Second Owner/Trustee	Map/Lot	Land	Building	Exempt	Total	Tax
HARRISON MOLLY PITCHER		U08-028-E	149,100	0	0	149,100	1,371.72
HARRISON MOLLY PITCHER	DEAN HARRISON	U08-030	0	0	0	0	0.00
HARRISON MOLLY PITCHER	DEAN HARRISON	U08-031	0	0	0	0	0.00
HARRISON MOLLY PITCHER	DEAN HARRISON	U08-010-M	0	0	0	0	0.00
HARRISON MOLLY PITCHER	DEAN HARRISON	U08-010-N	58,500	0	0	58,500	538.20
HART PAULA JANE		R07-006-D	28,000	69,800	0	97,800	899.76
HART PAULA JANE		R07-006	27,200	0	0	27,200	250.24
HARTFORD CORY		U16-039	53,800	181,500	20,000	215,300	1,980.76
HARTFORD CORY E		R08-009-A	50,700	10,700	0	61,400	564.88
HARTWELL ALICE L TRUST U/T/D 5/18/15	HARTWELL ALICE L TR	U03-028	227,500	63,300	0	290,800	2,675.36
HARTWELL ALICE L TRUST U/T/D 5/18/15	HARTWELL ALICE L TR	U03-027	16,000	0	0	16,000	147.20
HARVEY GEORGE R ET AL	HARVEY WILLIAM L	U01-007	235,700	56,100	0	291,800	2,684.56
HARVEY WILLIAM L		R03-075-A	154,400	106,100	0	260,500	2,396.60
HASCH ROBERT M		R07-032-010	29,400	163,800	20,000	173,200	1,593.44
HASSAN DANIEL J	MITCHELL SABRINA J	R01-024	30,300	19,900	0	50,200	461.84
HASTINGS BRADFORD	ELIZABETH M HASTINGS	R04-065-B	386,900	303,200	0	690,100	6,348.92
HATFIELD LARRY L	HATFIELD CAROLYN W	U10-008	90,700	162,300	0	253,000	2,327.60
HATLEM JOHN H REVOCABLE TRUST U/D/C	HATLEM JOHN H TR	U04-001-A	474,200	57,600	0	531,800	4,892.56
HAUPTFLEISCH JOHN	OLIVIA HAUPTFLEISCH	R08-030-A	81,100	209,100	20,000	270,200	2,485.84
HAUPTFLEISCH OLIVIA C		R08-030-B	126,300	0	0	126,300	1,161.96
HAWKE ANDREW C		R08-034	34,800	134,800	0	169,600	1,560.32
HAWKE ANDREW C	STEPHANIE B HAWKE	U15-042	106,600	153,100	20,000	239,700	2,205.24
HAWKE INDUSTRIAL LLC		R06-055-A	43,500	0	0	43,500	400.20
HAYES JONATHAN A		R07-081-007	156,200	287,600	0	443,800	4,082.96
HAYES PRICILLA J		R07-081-023	65,600	0	0	65,600	603.52
HAYES ROBERT H	PRISCILLA J HAYES	U05-011	386,500	165,900	0	552,400	5,082.08
HAYNER DONALD	FERRANTE GAYE	U19-005-A	54,300	123,100	20,000	157,400	1,448.08
HEALD ROSWELL	JEANNE HEALD	R08-045-E	382,300	263,800	20,000	626,100	5,760.12
HEALD ROSWELL	JEANNE HEALD	U09-021-A	6,400	0	0	6,400	58.88
HEALEY FREDERICK B	CYNTHIA A MACLACHLAN	R03-003-017	110,400	140,200	0	250,600	2,305.52
HEDGCOCK SETHALLEN	ANN HEDGCOCK	R06-063-LB	119,400	1,200	0	120,600	1,109.52
HEDGCOCK SETHALLEN	ANN E HEDGCOCK	R08-042-N	137,500	28,600	0	166,100	1,528.12
HEDGCOCK SETHALLEN R	HEDGCOCK ANN E	R08-042-IL	106,500	194,800	26,000	275,300	2,532.76
HEISE FAMILY TRUST DATED 7/31/91	HEISE JOHN W & MARILYN B TR	R09-012-BA	106,800	259,500	0	366,300	3,369.96
HEISE WILLIAM E & STEVEN J	BENNINGHOFF KATHRYN K	U01-136	541,700	156,500	0	698,200	6,423.44
HEISEY GLENN W	FLATER JOHN F	U16-023-B	90,500	209,700	20,000	280,200	2,577.84
HELEN TILLER LLC		U13-006	232,800	138,700	0	371,500	3,417.80
HELLIER, SUSAN D.		R01-093	169,100	188,700	0	357,800	3,291.76
HENDEREK NANCY F REVOCABLE TRUST	HENDEREK NANCY F TR	U01-015	325,900	0	0	325,900	2,998.28
HENDEREK NANCY F REVOCABLE TRUST	HENDEREK NANCY F TR	U01-017	434,700	181,400	0	616,100	5,668.12
HENDEREK NANCY F REVOCABLE TRUST	HENDEREK NANCY F TR	U01-016	112,800	0	0	112,800	1,037.76
HENDEREK NANCY F REVOCABLE TRUST	HENDEREK NANCY F TR	U01-153	101,500	0	0	101,500	933.80
HENDRICKSON BRADLEY A	HENDRICKSON MEREDITH W	U01-037	150,100	0	0	150,100	1,380.92
HENNESSEY, ANDREW A.	HENNESSEY, KRISTEN R.	R04-119-L	54,000	0	0	54,000	496.80
HEPBURN KRISTINE		R01-020	40,600	142,100	20,000	162,700	1,496.84
HERGER, JOHN F.	HERGER, ALEXANDREA A.	U12-007-M	0	0	0	0	0.00
HERGER, JOHN F.	HERGER, ALEXANDRA A.	U12-007	487,100	1,016,300	0	1,503,400	13,831.28
HERMANSON, WAYNE S.	BENNETT, KATE	U09-021-E	0	0	0	0	0.00
HERMANSON, WAYNE S.	BENNETT, KATE	U09-021-D	124,600	63,200	0	187,800	1,727.76
HERTEL, VAN E. JR		R01-075-004	677,300	595,100	0	1,272,400	11,706.08
HERTEL, VAN E. JR.		R01-075	477,200	23,900	0	501,100	4,610.12
HERVOCHON GEORGE F III		R04-052	424,400	103,100	0	527,500	4,853.00
HERVOCHON KATHLEEN ANN		R04-048	158,100	362,300	0	520,400	4,787.68
HETRICK FRANK W	DONNA J HETRICK	R04-138-B	86,800	48,900	0	135,700	1,248.44
HEYL ANTHONY A		R06-039-A	44,700	177,800	20,000	202,500	1,863.00
HEYMAN I AUSTIN REVOCABLE TRUST	HEYMAN I AUSTIN TR	U11-001-B	431,300	142,000	0	573,300	5,274.36
HEZIK JANICE BREWER		R06-048-F03	30,400	107,500	20,000	117,900	1,084.68
HICKEY CHRISTIAN W		R03-008-A	60,200	169,100	0	229,300	2,109.56
HICKS CAMERON A	HICKS MICHELLE A	R07-081-005	284,800	0	0	284,800	2,620.16
HICKS GERALD C	SHARON M HICKS	R07-006-B03	27,900	55,500	0	83,400	767.28
HIGGINS CHRISTOPHER R	LORRI M HIGGINS	R05-001-B01	34,200	189,300	0	223,500	2,056.20
HIGGINS DONALD	EILEEN HIGGINS	R07-018-B	4,700	0	0	4,700	43.24
HIGGINS EILEEN P	DONALD HIGGINS	R07-019-A	28,800	168,300	20,000	177,100	1,629.32
HIGGINS FAMILY REVOCABLE TRUST	HIGGINS MICHAEL E & CHERYL A	R08-007-R	68,200	184,500	0	252,700	2,324.84
HIGGINS PATRICK T		R04-020-A	46,200	224,500	20,000	250,700	2,306.44
HIGHFIELDS ASSOC		R05-067	31,200	0	0	31,200	287.04
HILL ANN L		R08-017	69,600	153,100	0	222,700	2,048.84
HILLS MICHAEL B	HEATHER L HILLS	R07-072-003	28,200	135,800	0	164,000	1,508.80
HILTON CAROLYN A		R07-087	16,300	61,200	0	77,500	713.00

List of Real Estate Owners

Name	Second Owner/Trustee	Map/Lot	Land	Building	Exempt	Total	Tax
HILTON NANCY E	MICHAEL MACKUSICK	R07-086-003	40,600	222,400	0	263,000	2,419.60
HOAG GILBERT		R05-043	0	0	0	0	0.00
HOAG GILBERT		R05-044-A	217,300	0	0	217,300	1,999.16
HOAG GILBERT		R05-045	0	0	0	0	0.00
HOAG GILBERT		R05-044	122,400	232,800	0	355,200	3,267.84
HODGDON CATHY L COLLINS		R04-080	439,200	142,100	20,000	561,300	5,163.96
HODGDON CATHY S		U15-053	101,500	226,600	20,000	308,100	2,834.52
HODGDON CATHY S		R08-011A-001	100,000	0	0	100,000	920.00
HODGDON CATHY S		U10-024	508,700	600	0	509,300	4,685.56
HODGDON FAMILY TRUST	HODGDON RICHARD S JR & JOAN N TR	R04-032-A	76,900	237,300	26,000	288,200	2,651.44
HODGDON GALE E		R01-086-A	101,300	171,100	20,000	252,400	2,322.08
HODGDON GALE E		R01-086-B	0	0	0	0	0.00
HODGDON GALE E		R01-086-C	0	0	0	0	0.00
HODGDON JAMES S	ANITA HODGDON	R01-105	227,900	281,800	20,000	489,700	4,505.24
HODGDON JEFFERY P	ROSE MARIE HODGDON	R01-070-A	552,200	119,600	20,000	651,800	5,996.56
HODGDON JOHN	JUDITH HODGDON	U17-019	92,400	106,200	20,000	178,600	1,643.12
HODGDON JONATHAN MARK	DEBORAH ANN HODGDON	R03-021-010	59,300	0	0	59,300	545.56
HODGDON JONATHAN MARK	DEBORAH ANN HODGDON	R03-021-012	58,800	191,200	20,000	230,000	2,116.00
HODGDON JONATHAN MARK	DEBORAH ANN HODGDON	R03-021-011	64,300	0	0	64,300	591.56
HODGDON JONATHAN MARK	DEBORAH ANN HODGDON	R03-021-009	58,500	600	0	59,100	543.72
HODGDON LIBBY		R01-123-D	212,900	60,000	20,000	252,900	2,326.68
HODGDON MARINE LLC		U15-045	55,700	45,100	0	100,800	927.36
HODGDON MARINE LLC		U16-009	89,100	190,000	0	279,100	2,567.72
HODGDON MARINE LLC		U16-003	912,300	2,018,000	0	2,930,300	26,958.76
HODGDON MARINE LLC		U15-043	92,300	449,300	0	541,600	4,982.72
HODGDON NEIL		R07-006-B04	34,000	110,900	26,000	118,900	1,093.88
HODGDON SARAH A	JONATHAN B BALDWIN	R08-011-A	69,400	378,400	20,000	427,800	3,935.76
HODGDON SARAH M		U19-018	49,800	64,700	0	114,500	1,053.40
HODGDON SHELTON G	SHERRY L HODGDON	R07-039-F	23,700	28,300	20,000	32,000	294.40
HODGDON STANLEY J & LORRAINE E		R04-093	140,000	0	0	140,000	1,288.00
HODGDON STANLEY J & LORRAINE E		R04-094	67,100	112,800	26,000	153,900	1,415.88
HODGDON SUSAN S		R04-036-D	80,800	116,600	20,000	177,400	1,632.08
HODGDON TYLER RICHARD	ANDREA HODGDON	R07-010-A	53,800	169,300	20,000	203,100	1,868.52
HODGDON, TIMOTHY S		U15-038-B	63,600	0	0	63,600	585.12
HOEY MARK J	NEWTON-HOEY LINDA M	R04-066-002C	663,700	731,900	0	1,395,600	12,839.52
HOGATE DEBRA LEWIS		R07-056-001	30,700	0	0	30,700	282.44
HOLBROOK CEMETERY		U10-C	71,900	0	71,900	0	0.00
HOLBROOK MARTHA J		R08-042-N2	55,800	175,200	20,000	211,000	1,941.20
HOLBROOK MICHAEL E	LISA A HOLBROOK	R06-050-B	51,600	136,200	0	187,800	1,727.76
HOLBROOK MICHAEL E	HOLBROOK LISA	R06-050-A	31,200	88,200	20,000	99,400	914.48
HOLBROOK, MARK A.	PITCHER, STEPHANIE	R06-050-B01	46,000	0	0	46,000	423.20
HOLMES C K & T W	RICHARD KELLOGG	R04-122	240,000	0	0	240,000	2,208.00
HOLMES CAPRICE		R07-084-008	27,400	33,200	0	60,600	557.52
HOLMES DEBORAH		U19-015-A	50,700	105,600	20,000	136,300	1,253.96
HOLMES JUANITA L		R03-025-B	41,700	160,400	20,000	182,100	1,675.32
HOLMES JULIA		R07-065	16,300	26,800	0	43,100	396.52
HOLMES JULIA		R07-066	39,100	212,800	20,000	231,900	2,133.48
HOLMES JULIA M	HOLMES JUANITA L	R07-064	34,900	28,000	0	62,900	578.68
HOLMES ROBERT J		R07-065-A	29,300	0	0	29,300	269.56
HOLT JON R		R09-010-004A	813,400	526,500	0	1,339,900	12,327.08
HOLT JON R	HOLT BEVERLY S	R05-003	30,700	15,000	0	45,700	420.44
HOLTON GREGORY E	HOLTON CYNTHIA G	R02-010-001	228,500	229,700	0	458,200	4,215.44
HOLZMAN MARGARET		U10-009-LB01	69,100	25,800	0	94,900	873.08
HOMER JANE B		R06-103-001A	91,400	288,100	20,000	359,500	3,307.40
HONE MICHAEL		R07-002-D	63,600	0	0	63,600	585.12
HONEY LAURA S		U19-005	51,000	125,100	20,000	156,100	1,436.12
HORNE PETER D		R08-013	144,900	0	0	144,900	1,333.08
HORNE PETER D		U16-038	65,300	96,000	0	161,300	1,483.96
HORNOR HOLLY S. REV TRUST 50%	HAMBLETT SUZANNE H 50%	U01-076	372,000	245,500	0	617,500	5,681.00
HORNOR HOLLY STEVENS REV TRUST OF 1991	HORNOR HOLLY S TR	U01-135	496,600	76,400	0	573,000	5,271.60
HORSTMAN PATRICIA KIM		R03-067-C	52,900	154,300	20,000	187,200	1,722.24
HORSTMAN PATRICIA KIM		U18-011	50,700	125,700	0	176,400	1,622.88
HORSTMAN PATRICIA KIM		R04-134	90,900	40,200	0	131,100	1,206.12
HORSTMAN PATRICIA KIM		R04-120-002	103,200	0	0	103,200	949.44
HORTON BARBARA G		R04-037-C	358,200	0	0	358,200	3,295.44
HORTON JOHN F		R04-037-A	341,100	189,900	30,000	501,000	4,609.20
HOUDE ROY	HEATHER HOUDE	R04-050	185,600	189,000	0	374,600	3,446.32
HOUGARDY CYNTHIA C	FREDERIC W J G HOUGARDY	R07-032-003	31,100	175,100	0	206,200	1,897.04
HOUGARDY CYNTHIA C	FREDERIC W J G HOUGARDY	R07-032-002	28,500	237,600	0	266,100	2,448.12

List of Real Estate Owners

Name	Second Owner/Trustee	Map/Lot	Land	Building	Exempt	Total	Tax
HOUSE CHARLES W	HOUSE BARBARA J	R03-068	0	0	0	0	0.00
HOUSE CHARLES W	HOUSE BARBARA J	R03-070	273,200	210,000	0	483,200	4,445.44
HOUSTON ROBERT LIFE TENANT	HOUSTON RUBY LIFE TENANT	U02-026	170,900	45,100	0	216,000	1,987.20
HOWARD FAMILY TRUST	HARE MARY ELLEN	U04-013	210,800	463,500	0	674,300	6,203.56
HOWARD HOUSE INC		R07-002-A	41,900	7,500	0	49,400	454.48
HOWARD HOUSE INC		U18-029	61,500	0	0	61,500	565.80
HOWARD MARK W & MARION S REV LIV TR	HOWARD MARK W & MARION S TR	R06-084	545,500	956,000	0	1,501,500	13,813.80
HOWE JEAN M		R06-038-002	41,400	113,200	26,000	128,600	1,183.12
HOWE MELANIE L		U12-007-J	133,700	252,200	0	385,900	3,550.28
HUBER FAMILY NOMINEE REALTY TRUST	HUBER EVANS & HENNING MADGE TR	U10-001	356,300	136,500	0	492,800	4,533.76
HUBER, ERIKA L	HUBER GERALD E	R03-065-A	37,900	119,700	20,000	137,600	1,265.92
HUFFMIRE DONALD W REV TRUST	HUFFMIRE MADELYN M	U01-080	461,100	162,300	0	623,400	5,735.28
HUGHES ROBERT K JR	HUGHES TATSIANA	R06-063-N01	29,200	166,400	0	195,600	1,799.52
HUGHES STEPHEN S	MARCIA L HUGHES	R08-042-H	206,600	135,500	0	342,100	3,147.32
HULEATT THOMAS A		R02-005	213,600	128,100	0	341,700	3,143.64
HULEATT THOMAS A		R02-042-008	57,100	0	0	57,100	525.32
HUMPHREY GEORGE C II		R03-029	129,100	141,800	20,000	250,900	2,308.28
HUNT WILLIAM	CLARE Y HUNT	R05-030-A	33,000	252,500	20,000	265,500	2,442.60
HUNTER PETER M		R08-051	56,500	184,900	0	241,400	2,220.88
HUPPI RONALD J		R01-040	203,000	53,200	0	256,200	2,357.04
HUPPI RONALD JAY	BRIAN QUENTIN HUPPI	R01-036-E	220,100	56,000	0	276,100	2,540.12
HURD STACEY E		R05-061-015	18,300	79,800	0	98,100	902.52
HUREN LAURA M		R07-081-006	291,100	0	0	291,100	2,678.12
HURFORD HENRY JOHN III		R04-020	68,100	0	0	68,100	626.52
HURST GRAHAM A S	HURST NANCY L	R04-102	179,400	196,500	0	375,900	3,458.28
HURST PETER L		R04-036-G	50,900	130,800	20,000	161,700	1,487.64
HURT MICHAEL G	CAROL S HURT	U08-028-F	383,800	43,400	0	427,200	3,930.24
HURT ROGER D	HURT DOROTHY A	R05-067-011	30,100	218,700	26,000	222,800	2,049.76
HUSSEY DENNIS B		U10-014	11,500	0	0	11,500	105.80
HUSSEY LEROY F JR		U03-011	470,400	124,100	26,000	568,500	5,230.20
HUTCHESON ELLEN L		R05-066-A	79,500	51,700	20,000	111,200	1,023.04
HYSON GLENN & SARAH		R04-002-006	49,500	0	0	49,500	455.40
HYSON GLENN & SARAH		R04-002-005	50,700	0	0	50,700	466.44
HYSON GLENN A	HYSON SARAH L	R04-002-005	50,700	103,080	0	153,780	948.34
HYSON GLENN A	SARAH L HYSON	R07-050-C	37,800	159,600	20,000	177,400	1,632.08
HYSON STEVEN D		U19-004	50,700	85,100	20,000	115,800	1,065.36
HYSON, RICHARD D	TRACEY HODGDON HYSON	R07-057-A	27,900	124,200	20,000	132,100	1,215.32
HYSON, TONY D.	HYSON, JENNIFER G.	R06-019-C	27,900	176,700	20,000	184,600	1,698.32
IANNICELLI ANTHONY	IANNICELLI CONSTANCE	R05-067-014	31,300	0	0	31,300	287.96
IMBODEN NICHOLAS	IMBODEN KATHRYN	U05-015	338,400	121,800	0	460,200	4,233.84
INDEPENDENCE ISLAND CO		R09-015	463,500	677,400	0	1,140,900	10,496.28
INLAND FRESH SEAFOOD CORP AMER		R04-103-A	582,800	541,700	0	1,124,500	10,345.40
IOCCO INES		R08-036-W	91,500	134,900	0	226,400	2,082.88
IRMISCHER FAMILY TRUST AGREEMENT	IRMISCHER KRISTA & BOWES JULIE TR	U03-001	305,200	120,800	0	426,000	3,919.20
IRON ONE PAINTING INC		R07-017-A	64,200	193,600	0	257,800	2,371.76
IRVING FAMILY TRUST	IRVING CATHERINE A & EDWARD M TR	R06-083-C01	263,500	226,000	0	489,500	4,503.40
ISLAND COMMON SUBDIVISION ASSOC		R01-082	13,500	11,700	0	25,200	231.84
ISLE OF SPRINGS ASSOC		R04-051	135,700	25,300	0	161,000	1,481.20
ISLE OF SPRINGS ASSOC		R04-054	61,900	0	0	61,900	569.48
IUZZOLINO MICHAEL	JOAN D IUZZOLINO	R06-100-003	77,400	275,900	0	353,300	3,250.36
IVENS WILLIAM	CHERYL IVENS	R07-080-001	32,400	154,900	20,000	167,300	1,539.16
IVENS SEAN EDMUND		R07-082-002	31,900	52,200	0	84,100	773.72
JACKIMOVICZ ALEXANDER J	JACKIMOVICZ MICHELLE F	R04-002-002	51,500	184,200	0	235,700	2,168.44
JACKIMOVICZ JOSEPH	JACKIMOVICZ RUTH	R04-035-G	123,900	155,700	26,000	253,600	2,333.12
JACKSON DIANNE G		U16-045-002	75,900	199,500	20,000	255,400	2,349.68
JACKSON DIANNE G		U16-045	63,600	0	0	63,600	585.12
JACKSON DIANNE G		U16-045-002	0	0	0	0	0.00
JACOBSON JUDITH T REV LVG TRUST	JACOBSON JUDITH TREAT TR	U15-017	205,800	85,000	0	290,800	2,675.36
JACOBSON, MICHAEL A.	JACOBSON, LINDA H.	U16-031	124,100	0	0	124,100	1,141.72
JAGGER LLC		R06-003-001	62,900	457,100	0	520,000	4,784.00
JAGIELA STEVEN W	KARIN A JAGIELA	R04-057	237,200	36,500	0	273,700	2,518.04
JAMES JUNE B	LESTER MARTIN	R01-033	37,300	61,600	20,000	78,900	725.88
JAMES MICHAEL H & SUE ELLEN B		R06-048-003	33,500	174,500	0	208,000	1,913.60
JEAN SISSY E M & MATTHEW P		R01-009	98,700	195,200	0	293,900	2,703.88
JEPPSEN RUSSELL		U07-004	518,900	943,400	0	1,462,300	13,453.16
JEPSER MADS	JEPSER SARI ELANA	R04-071-001	314,500	0	0	314,500	2,893.40
JEWETT WAYNE C	SHERRI I JEWETT	R06-022	29,400	184,900	20,000	194,300	1,787.56
JOANNE PLATT 2014 TRUST	JOANNE PLATT TR	U09-020-F	445,600	614,300	0	1,059,900	9,751.08
JOAQUIN PENELOPE P	PAGE JULIA W & TAYLOR NAN P	R02-021	42,200	0	0	42,200	388.24

List of Real Estate Owners

Name	Second Owner/Trustee	Map/Lot	Land	Building	Exempt	Total	Tax
JOAQUIN PENELOPE P	PAGE JULIA W & TAYLOR NAN P	R02-022	39,300	82,900	0	122,200	1,124.24
JOHN AND CAROL CALVANESE		R09-012B1-001-V	100,000	62,200	0	162,200	1,492.24
JOHN JOY M & WALTER W JR		R06-050-D	184,000	119,300	0	303,300	2,790.36
JOHNSON ALLEN S		U01-152	93,100	53,700	0	146,800	1,350.56
JOHNSON ANDREW B	ALYCE A JOHNSON	R05-002-D	32,800	208,600	0	241,400	2,220.88
JOHNSON ELWOOD F	DIANE L JOHNSON	R06-052-001	28,600	109,900	20,000	118,500	1,090.20
JOHNSON JESSICA ROBERTS		R01-099-C	53,400	130,100	0	183,500	1,688.20
JOHNSON LARRY	SUSAN A JOHNSON	R01-088-G	57,100	115,200	20,000	152,300	1,401.16
JOHNSON MARK E	KATHLEEN J JOHNSON	R03-016-B	57,900	108,900	20,000	146,800	1,350.56
JOHNSON OLAF W & JUDITH G		R07-020-C	25,500	88,800	20,000	94,300	867.56
JOHNSON PETER B	HILDY C WEIMONT JOHNSON	R04-119-V	59,400	165,400	20,000	204,800	1,884.16
JOHNSON PETER B	HILDY W JOHNSON	R04-119-U	56,200	0	0	56,200	517.04
JOHNSON SARAH S FAMILY TRUST	JOHNSON SARAH S TR	U01-053	461,100	222,200	20,000	663,300	6,102.36
JOHNSON WENDY M	JOHNSON PAUL B	R01-010	170,800	168,800	20,000	319,600	2,940.32
JOHNSON WILLIAM		R07-020-A	21,800	74,500	0	96,300	885.96
JOHNSTON FAMILY TRUST		U01-034	319,000	53,500	0	372,500	3,427.00
JOHNSTON FAMILY TRUST		U01-034-T	0	1,000	0	1,000	9.20
JOHNSTON PHILLIP M	JANE C JOHNSTON	R07-076-B	309,700	254,800	0	564,500	5,193.40
JONES GEORGE M	JONES-GOLOB KATHLEEN A	U08-028-A	431,200	162,400	0	593,600	5,461.12
JONES GREGORY A	JONES JULIE	U17-035-E	546,500	176,600	0	723,100	6,652.52
JONES JAMES E JR	RACHEL J JONES	U14-038	89,800	188,700	20,000	258,500	2,378.20
JONES KATHLEEN M		R02-015-C	299,500	233,000	20,000	512,500	4,715.00
JONES LYLE JASON	MCKIM TOD LEE	R08-007-O	134,900	197,200	0	332,100	3,055.32
JONES MARK	DEBORAH JONES	U19-015-B	56,500	167,600	20,000	204,100	1,877.72
JONES MARK A		U19-016	57,900	13,800	0	71,700	659.64
JONES RANCE LIVING TRUST	JONES JAQIE H LIVING TRUST	U04-001	505,800	184,800	0	690,600	6,353.52
JONES WILLIAM E	ELIZABETH L JONES	R04-044-004	1,225,100	0	0	1,225,100	11,270.92
JONES CONSTANCE H		R05-067-003	120,200	0	0	120,200	1,105.84
JOOST ERIC H & KELLE K		R08-041-C	238,100	447,400	0	685,500	6,306.60
JORDAN ALDEN	CAROLE JORDAN	R06-002-004	31,700	0	0	31,700	291.64
JORDAN ALDEN	CAROLE JORDAN	R06-002-001	59,400	85,300	0	144,700	1,331.24
JORDAN ALDEN	CAROLE JORDAN	R06-002-003	62,000	0	0	62,000	570.40
JORDAN ALDEN	CAROLE JORDAN	R06-002-002	29,700	0	0	29,700	273.24
JORDAN CARL E	JORDAN DONNA C	R07-105-024	28,500	287,400	0	315,900	2,906.28
JORDAN DAVID C		R06-031-B	27,900	84,600	0	112,500	1,035.00
JORDAN PETER W	RUTH S JORDAN	R08-002	48,300	0	0	48,300	444.36
JORDAN ROBERT P	JORDAN ROBIN H	R01-110	31,000	0	0	31,000	285.20
JORDAN ROBERT P	JORDAN ROBIN H	R01-109	86,200	179,900	26,000	240,100	2,208.92
JOSE JOSEPH		R04-114	157,600	0	0	157,600	1,449.92
JOSE JOSEPH A	HOLLY A JOSE	R04-108-D	38,400	299,300	20,000	317,700	2,922.84
JOY DAVID		R07-082-012	29,300	125,450	20,000	134,750	1,239.70
JRC LP		R01-060	120,200	0	0	120,200	1,105.84
JRC TRUST		R01-059	342,600	231,100	26,000	547,700	5,038.84
K & K MAINE REAL ESTATE LLC		R08-042-G	202,400	84,100	0	286,500	2,635.80
KALER BENJAMIN	KALER STEPHANIE N	U10-019	98,600	156,200	0	254,800	2,344.16
KALER MARY C		R06-051-C	43,000	0	0	43,000	395.60
KALER MARY C		R06-051-B	27,900	139,200	26,000	141,100	1,298.12
KAMEN MARK	PAMELA E KAMEN	R08-042-006	60,400	202,300	0	262,700	2,416.84
KAMENSTEIN JACALYN		U08-026	480,800	1,000	0	481,800	4,432.56
KAMENSTEIN JACALYN		R09-007	295,200	622,200	0	917,400	8,440.08
KAMENSTEIN JACALYN		U08-027	504,300	0	0	504,300	4,639.56
KANE BRENDAN W		R05-029-002	27,900	265,300	0	293,200	2,697.44
KAPLAN DAVID	KAPLAN DONNA	U03-026-A	248,000	247,600	0	495,600	4,559.52
KAPLAN FRED	WEYR RHODA A	R03-033-B	0	0	0	0	0.00
KAPLAN FRED	WEYR RHODA A	R03-033-A	271,600	716,300	20,000	967,900	8,904.68
KAPLAN FRED	WEYR RHODA A	R03-033-F	0	0	0	0	0.00
KAPLAN FRED	WEYR RHODA A	R03-033-001	0	0	0	0	0.00
KAPLAN JULIA R		R07-105-014	26,900	245,000	0	271,900	2,501.48
KAPPLER HARRY C	EMELYN L KAPPLER	R01-071-J	125,100	0	0	125,100	1,150.92
KAPPLER HARRY C	EMELYN L KAPPLER	R01-071-D	125,800	170,900	0	296,700	2,729.64
KARLOK KATHRYN L		U03-003	257,200	49,500	0	306,700	2,821.64
KARLOK KATHRYN L		U03-004	41,400	0	0	41,400	380.88
KAUFMAN MICHELE M MARITAL TRUST	JENNINGS CAROLINE KAUFMAN TR	R09-010-010A	87,500	0	0	87,500	805.00
KAUFMAN MICHELE M MARITAL TRUST	JENNINGS CAROLINE KAUFMAN TR	R09-004-A	825,900	335,200	0	1,161,100	10,682.12
KAUTZMANN MARGUERITE D REAL ESTATE	KAUTZMANN WILLIAM A TR	R08-007-X	55,900	0	0	55,900	514.28
KAUTZMANN WILLIAM A		R08-054	57,100	297,400	20,000	334,500	3,077.40
KEATING CRAIG	KEATING LAURA LEE	U09-001-JB	93,500	195,800	0	289,300	2,661.56
KEEGAN, KEVIN M.		U19-011	43,600	29,600	0	73,200	673.44
KEENE EVELYN	WAYNE H KEENE	U01-074	511,000	55,500	0	566,500	5,211.80

List of Real Estate Owners

Name	Second Owner/Trustee	Map/Lot	Land	Building	Exempt	Total	Tax
KEENE MURRAY C JR BN RE TRUST	KEENE MURRAY C JR TR	R07-100-008	490,600	217,700	0	708,300	6,516.36
KEENE SUZANNE L 1992 TRUST	KEENE SUZANNE L & WAYNE H TR	U17-017-A	150,700	173,900	0	324,600	2,986.32
KEENE WAYNE H 1992 TRUST	KEENE WAYNE H & SUZANNE L TR	R04-143	99,600	34,800	0	134,400	1,236.48
KELLEY ANN E		R02-042-002	225,000	265,900	20,000	470,900	4,332.28
KELLEY ANN E		R02-042	0	0	0	0	0.00
KELLEY G FRANK	SYLVIA D KELLEY	R07-081-001	84,700	294,600	0	379,300	3,489.56
KELLEY JOHN G	SUSAN L KELLEY	R05-056-B03	254,500	205,400	0	459,900	4,231.08
KELLEY KERRI		R07-039-E	19,500	100,800	20,000	100,300	922.76
KELLEY THOMAS A	NANCY E KELLEY	R06-103-007	101,500	226,400	0	327,900	3,016.68
KELLEY, JOHN G.	KELLEY SUSAN L	R05-056-B	0	0	0	0	0.00
KELLIHER KEVIN C TR	BRANNAN JAMES W PR	R04-096	39,500	120,500	0	160,000	1,472.00
KELLY JAMES	KELLY MURIEL CROSBIE	R04-002-015	25,000	0	0	25,000	230.00
KELLY PETER J	JEANETTE K KELLY	R07-063-009	25,200	161,800	0	187,000	1,720.40
KELLY PETER J III	JEANETTE K KELLY	R07-063-008	26,400	6,700	0	33,100	304.52
KELLY KEVIN		R04-002-013	54,300	214,300	20,000	248,600	2,287.12
KENBEEK DOUGLAS G	MARIBETH D KENBEEK	R01-071-Q	114,200	227,400	0	341,600	3,142.72
KENNEDY MICHAEL J	KENNEDY KATHLEEN K	U10-012	630,800	647,500	0	1,278,300	11,760.36
KENNY ANDREW J	VICTORIA A EASTMAN	R06-063-I	27,900	105,300	0	133,200	1,225.44
KENT WILLIAM H		R08-041-A	233,300	239,100	0	472,400	4,346.08
KERN W RICHARD REVOCABLE TRUST		U01-027	446,600	151,700	0	598,300	5,504.36
KERN W RICHARD REVOCABLE TRUST	KERN W RICHARD TR	U01-027-B	68,000	0	0	68,000	625.60
KERN W RICHARD REVOCABLE TRUST	KERN W RICHARD TR	U01-027-A	115,700	0	0	115,700	1,064.44
KERR DIANA S		U14-020	65,100	210,800	20,000	255,900	2,354.28
KERR ROBERT D		R01-066-G	242,400	0	0	242,400	2,230.08
KERR ROBERT D		R01-066-H	287,700	417,200	20,000	684,900	6,301.08
KERR THOMAS A	SARA KERR	R09-010-005A	631,800	665,100	0	1,296,900	11,931.48
KEYES MARILYN P		R08-007-H	56,600	139,800	26,000	170,400	1,567.68
KEYSTONE COTTAGE MAINE LLC		U15-015	216,100	75,200	0	291,300	2,679.96
KIDD ROBERT M	DAWN E KIDD	R04-049	823,900	273,200	20,000	1,077,100	9,909.32
KIDD ROBERT M	DAWN E KIDD	R04-045-B	61,900	0	0	61,900	569.48
KILEY PATRICIA B		U15-044	347,400	95,700	0	443,100	4,076.52
KIMBALL POND REALTY TRUST		R01-125-A	115,000	0	0	115,000	1,058.00
KIMBERLEY JOSEPH A	RICHARDS, NANCY ELLEN	R07-024	17,900	84,300	0	102,200	940.24
KING BECKY A		R04-128-A	108,700	32,300	20,000	121,000	1,113.20
KING BLANCHE A		U08-008	469,100	121,900	20,000	571,000	5,253.20
KING JOHN M		U01-142	496,600	61,900	20,000	538,500	4,954.20
KING NELSON J		U06-016-A	53,000	177,200	26,000	204,200	1,878.64
KING PAMELA P		U13-007	1,019,800	372,600	20,000	1,372,400	12,626.08
KINSEY CLAUDIA M		R07-082-023	29,400	77,100	20,000	86,500	795.80
KIPP CHARLES		R08-041-B	223,900	359,600	0	583,500	5,368.20
KIPP CHRISTINE M		U01-009	370,500	69,100	20,000	419,600	3,860.32
KIPP RICHARD D		U01-005-A	175,300	0	0	175,300	1,612.76
KIRBY WILLIAM G	WILLIAM R WYLIE	R06-099	32,300	116,700	0	149,000	1,370.80
KISER ELLEN S		R03-061-E	216,200	0	0	216,200	1,989.04
KLEIN ELIZABETH F & JENNIFER M	KLEIN EARL W JR & PETER H	U01-044	163,900	163,700	26,000	301,600	2,774.72
KLEIN JENNIFER M RVCBL LIVING TRUST		U04-019	240,900	64,900	0	305,800	2,813.36
KLEIN PETER & BARBARA		U01-060	167,000	54,800	0	221,800	2,040.56
KLINCK MAINE PROPERTIES LLC		R05-010-004	218,500	214,500	0	433,000	3,983.60
KLINE KENNETH E & REBECCA C		R06-050-001	216,400	297,600	0	514,000	4,728.80
KLOCK STANLEY W		R06-038-006	113,600	0	0	113,600	1,045.12
KLOCK STANLEY W		R06-038-005	112,600	0	0	112,600	1,035.92
KLUCK MARGIE		R03-020-A	37,900	36,600	20,000	54,500	501.40
KNAPP CALEB		R03-085-001	31,800	112,600	20,000	124,400	1,144.48
KNAPP GLORIA E LIFE TENANT	LARRY & MARTIN KNAPP	U07-001	267,500	116,900	26,000	358,400	3,297.28
KNAPP MARTIN		U07-001-A	248,800	147,700	20,000	376,500	3,463.80
KNAPP MARY P		R03-085	101,100	190,000	20,000	271,100	2,494.12
KNICKERBOCKER LAKE COTTAGES LLC		R04-019-A	122,100	260,100	0	382,200	3,516.24
KNICKERBOCKER LANDING ASS'N		R04-120-F	24,100	10,200	0	34,300	315.56
KNIGHT JAMES J JR		U09-021-N	159,900	0	0	159,900	1,471.08
KNIGHT JAMES J JR		U09-021-M	166,000	0	0	166,000	1,527.20
KNOWLTON G LARRY	JOANN KNOWLTON	R03-072-A	99,700	0	0	99,700	917.24
KNOWLTON G LARRY	JOANN KNOWLTON	R03-071-A	37,900	130,700	20,000	148,600	1,367.12
KNOX JOHN C	ELLEN Y KNOX	R02-013	201,500	147,900	0	349,400	3,214.48
KONVALINKA LOIS E		R07-003	16,300	8,900	0	25,200	231.84
KORIS REV RE MGMT TRUST	KORIS DAVID & JANICE CO TR	R09-009-A	690,200	1,851,900	0	2,542,100	23,387.32
KOTIN ANTHONY M	KOTEK MARGARET	R06-103-010	384,900	539,400	0	924,300	8,503.56
KOVARIK ELLEN		R05-067-012	36,300	192,300	0	228,600	2,103.12
KRAMER JAMES W & JO ELLEN		R07-082-003	33,300	93,000	26,000	100,300	922.76
KRAMER MARSHALL HOWARD LIVING TRU: KRAMER MARSHALL H & LOIS TR		R08-029-007	325,800	219,200	0	545,000	5,014.00

List of Real Estate Owners

Name	Second Owner/Trustee	Map/Lot	Land	Building	Exempt	Total	Tax
KRASON ANTHONY E		R09-012B1-002-I	100,000	52,600	0	152,600	1,403.92
KRAUSE JOAN A REVOCABLE TRUST		R08-014	432,200	253,900	0	686,100	6,312.12
KREAHLING ROBERT P	SUZANNE R KREAHLING	R06-003-013	45,100	100,000	0	145,100	1,334.92
KREBS ROBERT K		R01-114-004	61,700	197,200	20,000	238,900	2,197.88
KREPPEIN WALTER JR	KREPPEIN ROSE MARIE	U10-013	77,700	215,100	26,000	266,800	2,454.56
KRING WILLIAM N	KATHRYN E KRING	R01-071-E	279,900	251,200	0	531,100	4,886.12
KRISTOFF JUANITA A BREWER		R07-032-B01	27,900	91,500	26,000	93,400	859.28
KROUSE JAY		R08-007-J	56,600	150,600	20,000	187,200	1,722.24
KRUGER KIM TRUST DATED 12/1/06	KIM KRUGER TR	U04-033	463,000	75,400	0	538,400	4,953.28
KRUGER KURT	KAREN KRUGER	U04-007-D	16,700	0	0	16,700	153.64
KRUGER KURT	KAREN KRUGER	U04-024	513,400	440,600	0	954,000	8,776.80
KRUGER TRUST	KRUGER CURTIS F & NANCY H	U04-027	502,700	80,500	0	583,200	5,365.44
KRUSCHWITZ MARIE L	HORTON RICHARD F & HORTON JR. EDWARD C	U01-026	629,400	135,000	0	764,400	7,032.48
KUDER SYDNEY & LUCILLE K		R08-029-008	338,900	147,400	0	486,300	4,473.96
KUMMERLE RICHARD P & ANNE		R09-010-009	832,600	278,100	0	1,110,700	10,218.44
KURTZ DEANNA L		R05-038-T	0	59,800	20,000	39,800	366.16
KWOK WAN TSANG	KIT MAN KWOK	R08-007-Y01	56,200	262,400	0	318,600	2,931.12
LAMB REBECCA		R06-093-002	189,500	167,900	0	357,400	3,288.08
LAMBERT DIANA S REV TRUST OF 2003	LAMBERT DIANA S TR	R08-042-C	226,100	428,100	0	654,200	6,018.64
LAMBERT RONALD T	LAMBERT BARBARA L	U09-022-B	247,900	124,000	0	371,900	3,421.48
LAMBERTI NICHOLAS J	JENNIE I LAMBERTI	R05-047	12,500	0	0	12,500	115.00
LAMOUREUX CATHERINE E P		U08-024-A	199,400	90,000	0	289,400	2,662.48
LANCASTER FAMILY LLC	LANCASTER JOANNA MEMBER	U15-006	254,600	192,300	0	446,900	4,111.48
LANDEMARE H MAURICE	LANDEMARE SUSAN R	R05-055-001	67,400	217,900	0	285,300	2,624.76
LANDRY JOLENE ESTATE		U01-028	450,200	73,000	0	523,200	4,813.44
LANDRY JOLENE ESTATE		U01-028-A	107,000	0	0	107,000	984.40
LANDRY LOUIS		U04-006	159,400	146,000	20,000	285,400	2,625.68
LANDRY THOMAS H		R01-021-C	37,900	90,500	0	128,400	1,181.28
LANDURAND FAMILY LIVING TRUST	LANDURAND E ROBERT & PATRICIA TR	U01-013	326,700	129,700	0	456,400	4,198.88
LANE WM K REVOCABLE TRUST		U15-020-A	216,900	72,300	0	289,200	2,660.64
LARABEE FAMILY TRUST	LARABEE JONATHAN H, TR	R06-093-006	189,000	211,300	0	400,300	3,682.76
LARABEE FAMILY TRUST	LARABEE JONATHAN H	R06-093-007	78,200	6,900	0	85,100	782.92
LARABEE FAMILY TRUST	LARABEE JONATHAN H, TR	R06-100-017	289,000	0	0	289,000	2,658.80
LARKIN HEIDI		R09-012B1-001-I	100,000	62,200	0	162,200	1,492.24
LARRABEE HAROLD L	ALICE M LARKIN LARRABEE	R06-023	25,400	125,500	26,000	124,900	1,149.08
LARSEN BARTERS ISLAND TRUST	LARSEN ROY L & ELEANOR H TR	R01-071-Y	343,700	82,300	0	426,000	3,919.20
LARSEN BARTERS ISLAND TRUST	LARSEN ROY L & ELEANOR H TR	R01-071-002	84,900	20,200	0	105,100	966.92
LARSEN JANE FOSTER TRUST	LARSEN JANE F TR	R06-083-C04	266,800	290,600	0	557,400	5,128.08
LARSEN PETER F	HELEN LARSEN	R03-003-034	53,800	251,800	20,000	285,600	2,627.52
LATHBURY VINCENT T	SUSAN E LATHBURY (SEYMORE)	U05-017-D	432,900	336,600	0	769,500	7,079.40
LATTER JEAN H	LATTER ROBERT D	U19-013	54,900	174,200	20,000	209,100	1,923.72
LATTER MICKEY	MARY LATTER	R03-022-B	43,100	159,400	20,000	182,500	1,679.00
LATTER MICKEY C	MARY A LATTER	R03-022-D	40,200	0	0	40,200	369.84
LATTER TRACY		R03-022-A	39,800	154,600	20,000	174,400	1,604.48
LAURANN TRUST		R01-069	349,400	451,900	0	801,300	7,371.96
LAURIAT CYRUS C		R04-115-A	39,600	207,300	20,000	226,900	2,087.48
LAURIE BENT	JOEL S ANGIOLILLO	U02-027	166,600	49,800	0	216,400	1,990.88
LAUZAU PAMELA J		U15-014	204,400	197,700	0	402,100	3,699.32
LAWLESS KAREN H		R05-061-007	18,300	72,800	0	91,100	838.12
LAWLOR CLAUDIA		U10-011	81,500	121,000	20,000	182,500	1,679.00
LAXON TERENCE E	LAXON JACLYNNE M	R07-113	141,300	154,100	0	295,400	2,717.68
LAZOS THEOHARIS J	LAZOS MARYLOU	R09-010-003A	366,900	349,400	0	716,300	6,589.96
LEARY THOMAS J & PETRINA F		R07-C100-007	66,400	219,800	0	286,200	2,633.04
LEAVITT EARL F JR		R06-065	155,300	57,300	20,000	192,600	1,771.92
LEAVITT MEADOW COVE REALTY TRUST	LEAVITT STEVEN C TR	R07-076-D	99,300	0	0	99,300	913.56
LEAVITT STEVEN C	LEAVITT SYLVIA J	R07-076-A	316,200	357,900	26,000	648,100	5,962.52
LECKBAND CRAIG	LECKBAND ELLEN V	U03-010	83,700	0	0	83,700	770.04
LECKBAND CRAIG	LECKBAND ELLEN V	U03-009	351,100	163,200	0	514,300	4,731.56
LECONTE TOBY A		R04-153-B	35,600	160,500	20,000	176,100	1,620.12
LEDGEMAZE REALTY TRUST	KATIE N MCFALL TR	U02-007	882,600	0	0	882,600	8,119.92
LEDGES TRUST- TRUST NO 1	LAWRENCE LATTI TR	R01-132	751,200	752,100	0	1,503,300	13,830.36
LEE DAVID	JENNIFER LEE	U09-001-I	91,900	395,400	20,000	467,300	4,299.16
LEE DAVID & JENNY		R07-017-002	45,300	30,900	0	76,200	701.04
LEE DAVID K	MARGARET H LEE	R01-066-E	346,200	17,000	0	363,200	3,341.44
LEE JENNIFER & DAVID		U10-025-004	68,900	143,700	0	212,600	1,955.92
LEEMAN COLTER J & SHANNON		R06-069	28,900	136,600	0	165,500	1,522.60
LEEMAN RACHEL BOURETTE	CHRISTOPHER R LEEMAN	U16-044	75,400	192,500	20,000	247,900	2,280.68
LEIGHTON FAMILY REV LIVING TRUST 11-20	LEIGHTON DONALD S & DENISE M TR	R03-052-B	285,700	144,600	0	430,300	3,958.76
LEIGHTON LISA L	LEIGHTON MICHAEL S	R01-074-006	334,300	260,200	0	594,500	5,469.40

List of Real Estate Owners

Name	Second Owner/Trustee	Map/Lot	Land	Building	Exempt	Total	Tax
LEIGHTON MASON		R07-045-C	17,100	29,200	0	46,300	425.96
LEIGHTON MICHEAL		R06-060-008	25,900	0	0	25,900	238.28
LEIGHTON MICHEAL		R07-056-B04	28,000	0	0	28,000	257.60
LEIGHTON MICHEAL		R07-056-B03	28,100	0	0	28,100	258.52
LEIGHTON MICHEAL A	HEIDI L LEIGHTON	R07-128	17,900	187,200	20,000	185,100	1,702.92
LEIGHTON MICHEAL A		R07-032-B02	32,100	19,200	0	51,300	471.96
LEIGHTON TERRY H	CLAUDIA C LEIGHTON	R01-057-C	291,900	270,000	20,000	541,900	4,985.48
LEMAR REALTY LLC		R03-061	272,600	209,800	0	482,400	4,438.08
LEMAR REALTY LLC		R06-051-006	38,700	138,700	0	177,400	1,632.08
LEMAY MICHAEL	RASMUSON DOREEN	U17-035-G	562,600	1,059,300	0	1,621,900	14,921.48
LENHART J THOMAS	LYNN S LENHART	R08-036-D	204,900	215,100	0	420,000	3,864.00
LENHART J THOMAS	LYNN S LENHART	R08-036-S	57,900	0	0	57,900	532.68
LEON JORGE L		R06-003-002A	36,300	81,800	0	118,100	1,086.52
LEONARD JANE F		R08-053	54,800	0	0	54,800	504.16
LEONARD JANET J ET AL		U01-012	313,400	75,700	0	389,100	3,579.72
LEONARD JOHN R	DONNA J LEONARD	R06-030-001	170,800	188,600	20,000	339,400	3,122.48
LEONARD NATHANIEL F		U07-002-E01	71,500	224,800	20,000	276,300	2,541.96
LEONARDO JAMES	LEONARDO LISA	R09-012B1-001-I	100,000	63,300	0	163,300	1,502.36
LEONI KIRK B	JUDITH A LEONI	R04-025-A	154,900	0	0	154,900	1,425.08
LEONTINE FORT LINTON LAPOINTE		R04-045-A	382,100	582,500	0	964,600	8,874.32
LEPAGE, ANN M.		R07-100-023	92,000	241,400	20,000	313,400	2,883.28
LEPORE LISA		R07-105-023	26,800	0	0	26,800	246.56
LEPORE LISA		R07-105-022	26,600	0	0	26,600	244.72
LERNER, BRAD S.	JEKONSKI-LERNER, MELISSA	U16-027	294,300	211,100	0	505,400	4,649.68
LESSNER NICHOLAS & JESSICA		R03-047-001	40,400	221,000	0	261,400	2,404.88
LESTER RANDY L		R05-012-001	62,800	165,100	0	227,900	2,096.68
LEVIN FRED	CAREN LEVIN	R06-038-007	120,400	379,600	0	500,000	4,600.00
LEVISON ELIZABETH	LEVISON JANE D	R08-043-A	650,500	94,800	0	745,300	6,856.76
LEWIS ALAN D		R08-015-A	2,900	20,300	0	23,200	213.44
LEWIS ALLEN		R01-029	125,300	6,800	0	132,100	1,215.32
LEWIS ALLEN		R01-029-B	30,900	0	30,900	0	0.00
LEWIS BRETT O		R01-021-B	50,200	72,200	20,000	102,400	942.08
LEWIS BRUCE M	LEWIS GEORGETTE A	R01-020-001	97,800	85,200	0	183,000	1,683.60
LEWIS CEMETERY		R01-CEM	30,900	0	30,900	0	0.00
LEWIS CHALMER		U17-021	155,200	364,300	20,000	499,500	4,595.40
LEWIS DANIEL CRAIG	BONNIE D LEWIS	R03-050-005	0	0	0	0	0.00
LEWIS DANIEL CRAIG	BONNIE D LEWIS	R03-049	206,200	225,300	20,000	411,500	3,785.80
LEWIS DANIEL S	DIXON NANCY L	R01-036-F05	41,400	84,100	20,000	105,500	970.60
LEWIS DAVID P	LEWIS BEVERLY A	R02-032-B	118,400	246,900	0	365,300	3,360.76
LEWIS DONALD C	SUSAN R LEWIS	R06-017	22,500	39,000	20,000	41,500	381.80
LEWIS DURWOOD C	NANCY H LEWIS	R06-028	66,300	111,800	20,000	158,100	1,454.52
LEWIS DWIGHT	DEBBIE LEWIS	R06-063-G	26,900	118,300	20,000	125,200	1,151.84
LEWIS EDGAR W		R07-039-B	24,500	42,600	26,000	41,100	378.12
LEWIS FREDRIC I		R01-019	241,300	157,200	20,000	378,500	3,482.20
LEWIS HEATHER WINCHENBACH	LEWIS WILLIAM	R06-017-C	29,600	194,200	0	223,800	2,058.96
LEWIS JAY ALLEN		R01-084-B	60,300	57,700	20,000	98,000	901.60
LEWIS JEANIE	MAIN GARY N JR	R06-102	13,200	111,100	0	124,300	1,143.56
LEWIS JEANIE M	MAIN GARY N JR	R06-034	20,700	28,500	0	49,200	452.64
LEWIS JEFFREY		R04-079	293,600	124,400	20,000	398,000	3,661.60
LEWIS JODY PROPERTY MANAGEMENT		R07-050-J	29,400	59,500	0	88,900	817.88
LEWIS JOHN H		U12-007-I	182,600	0	0	182,600	1,679.92
LEWIS JONATHAN P	SUSAN MELLO	R03-048-A	46,600	191,600	0	238,200	2,191.44
LEWIS JOSEPH S	LEWIS SUSAN	R07-050-E	27,900	317,100	20,000	325,000	2,990.00
LEWIS KATHERINE LIVING TRUST	LEWIS WALTER J & KATHERINE TR	U07-007	518,900	493,300	0	1,012,200	9,312.24
LEWIS MARK & CINDY		R06-054	94,500	0	0	94,500	869.40
LEWIS MARK A		R01-120-A	268,500	182,200	0	450,700	4,146.44
LEWIS MARK T	CINDY A LEWIS	R06-063-H	30,700	164,400	20,000	175,100	1,610.92
LEWIS MARY A		R05-006-T	0	30,900	20,000	10,900	100.28
LEWIS MICHAEL A	BRIDY ANN LEWIS	U17-030	105,500	133,900	0	239,400	2,202.48
LEWIS ROBERT A		R05-006-A	23,700	35,000	26,000	32,700	300.84
LEWIS ROY A	YEREANCE CATHERINE J	R01-034	63,500	311,900	20,000	355,400	3,269.68
LEWIS SETH A	LEWIS DANIEL C	R01-036-F04	41,300	17,500	0	58,800	540.96
LEWIS SHEILA F		R06-021	25,400	56,700	0	82,100	755.32
LEWIS SHEILA F STOVER		R07-043-A	31,100	64,600	20,000	75,700	696.44
LEWIS STANLEY E		R01-084	90,000	94,200	20,000	164,200	1,510.64
LEWIS STANLEY W.		U18-012	50,700	117,300	26,000	142,000	1,306.40
LEWIS STEVEN C	HOLLY L LEWIS	R07-050-F	30,300	116,100	20,000	126,400	1,162.88
LEWIS TRACY A	JEDD R SMITH	R05-006	41,200	198,400	20,000	219,600	2,020.32
LEWIS TRENT M	LEWIS KEELEY S	R07-056-B02	28,100	95,100	0	123,200	1,133.44

List of Real Estate Owners

Name	Second Owner/Trustee	Map/Lot	Land	Building	Exempt	Total	Tax
LEWIS TREVOR	LEWIS ALLEN	R01-025	60,700	112,200	0	172,900	1,590.68
LEWIS TREVOR J	CHRISTINE L LEWIS	R02-009-001	381,500	0	0	381,500	3,509.80
LEWIS TROY D	LEWIS TRINA L	R07-030	51,200	256,400	20,000	287,600	2,645.92
LEWIS TROY D	LEWIS TRINA L	R06-065-D	29,300	16,000	0	45,300	416.76
LEWIS TYLER L		U17-018	321,100	91,100	0	412,200	3,792.24
LEWIS, STEVEN D.		R07-082-015	29,300	69,600	0	98,900	909.88
L'HEUREUX NORMAND J	TRACY L L'HEUREUX	R07-082-005	31,200	76,600	0	107,800	991.76
LIBBY JOAN S		U03-021	248,000	182,800	20,000	410,800	3,779.36
LICHATZ JOHN JR	STEPHANIE F LICHATZ	R03-035-002	54,400	170,800	26,000	199,200	1,832.64
LIETZ MARGARETE		R03-006	50,700	176,200	20,000	206,900	1,903.48
LILJEGREN JAMES A	LILJEGREN THERESA	R01-023	54,400	144,700	0	199,100	1,831.72
LILJEGREN JAMES A	LILJEGREN THERESA	R01-119-A	0	0	0	0	0.00
LILLY BEVERLY R		R06-010	59,700	22,100	0	81,800	752.56
LIND NORMAN H	MARY A LIND	U12-007-D02	110,300	217,800	26,000	302,100	2,779.32
LIND PETER A		U12-007-D	75,900	0	0	75,900	698.28
LINDBERG, ROBERT	LINDBERG, NANCY	R04-123-A	111,800	52,300	0	164,100	1,509.72
LINDEMANN DOROTHY		U04-032	478,400	226,700	0	705,100	6,486.92
LINDEMANN KENNETH A & JO ANN		U04-017	280,200	47,700	0	327,900	3,016.68
LINDLEY MATTHEW O	KATHERINE V LINDLEY	U01-087	161,700	68,000	0	229,700	2,113.24
LINEKIN CEMETERY		R08-045-I	52,700	0	52,700	0	0.00
LINEKIN PARTNERS LLC		U15-030	171,200	601,900	0	773,100	7,112.52
LINEKIN PARTNERS LLC		U15-030-T	0	241,300	0	241,300	2,219.96
LINEKIN PROPERTIES LLC		U14-024	102,500	85,300	0	187,800	1,727.76
LINTON GEORGE T III	LINTON BARBARA	U01-145-H	139,600	49,100	0	188,700	1,736.04
LITEPLO MERRILL G	MARIA P LITEPLO	R04-041-B	475,200	189,000	0	664,200	6,110.64
LITTLE COVE LODGE PARTNERSHIP	ALBERT C PETERSON JR	R08-036-B(2)	13,400	0	0	13,400	123.28
LITTLE COVE LODGE PARTNERSHIP	SHIRLEY P EATON	R08-036-A	195,700	221,200	0	416,900	3,835.48
LITTLE COVE LODGE PARTNERSHIP	SHIRLEY P EATON	R08-036-B	40,200	0	0	40,200	369.84
LITTLE JOAN		R06-010-T02	0	39,100	0	39,100	359.72
LITTLE RIVER BOAT CLUB & MARINA LLC		U06-021-A	0	0	0	0	0.00
LITTLE RIVER BOAT CLUB & MARINA LLC		R09-001	82,200	3,300	0	85,500	786.60
LITTLE RIVER BOAT CLUB & MARINA LLC		U06-019	274,200	380,400	0	654,600	6,022.32
LITTLEFIELD CLIFTON		R07-082-007	29,300	45,800	0	75,100	690.92
LLOYD BARBARA A REVOCABLE TRUST		R06-038-004	116,100	202,200	0	318,300	2,928.36
LM REALTY TRUST	MARCHAND EDWARD & CAROL CO-TR	R07-089-A	28,300	137,400	0	165,700	1,524.44
LNV CORPORATION		R04-008	30,900	194,400	0	225,300	2,072.76
LOCANTORE DEBORAH A		R07-077-004	26,600	178,200	0	204,800	1,884.16
LOCANTORE DEBORAH A		R07-077-004A	26,600	0	0	26,600	244.72
LOCKWOOD DOUGLAS B	LOCKWOOD CYNTHIA L	R08-007-T	55,000	242,100	20,000	277,100	2,549.32
LOCKWOOD THORNTON C	LENORA M LOCKWOOD	U07-006	529,000	497,300	0	1,026,300	9,441.96
LOEWE G MICHAEL	KATHLEEN LOEWE	R07-100-026	95,200	0	0	95,200	875.84
LOEWE G MICHAEL	KATHLEEN LOEWE	R07-086-002	30,600	166,000	26,000	170,600	1,569.52
LOFFER JAMES & DEBRA		R07-C100-008	66,400	316,400	0	382,800	3,521.76
LOGAN ALEXANDER T		R04-120-C	43,200	0	0	43,200	397.44
LOGAN ALEXANDER T		R04-032	292,300	386,700	0	679,000	6,246.80
LOGAN JOHN DAVID	LOGAN DONNA A	U01-078	235,100	55,000	0	290,100	2,668.92
LOGAN KLEINSTIVER JAIMIE A		R09-012B1-002-I	100,000	59,500	0	159,500	1,467.40
LONG DOUGLAS	MARGARET K LONG	R08-044	197,600	240,800	0	438,400	4,033.28
LONG JOHN F JR	LONG SHIRLEY	R06-022-A	30,700	52,900	0	83,600	769.12
LONGFELLOW EDDIE		R06-051-T	0	56,400	0	56,400	518.88
LOONIE JAMEY A & MARY ANNA		U12-006	70,600	28,400	0	99,000	910.80
LOONIE BRIAN T	LOONIE, DONNA R	U11-005	135,000	175,100	0	310,100	2,852.92
LORD FRANCES A REVOCABLE TRUST		U14-043	54,900	200	0	55,100	506.92
LORD GERALD W	BRENDA L LORD	R06-019-B	27,900	136,800	20,000	144,700	1,331.24
LORD RICHARD D & ELIZABETH M		R07-100-019	100,500	300,200	0	400,700	3,686.44
LORD ROBERT A REVOCABLE TRUST		U14-014	370,800	432,800	0	803,600	7,393.12
LORD ROBERT A REVOCABLE TRUST		U16-037-C	0	0	0	0	0.00
LORD ROBERT A REVOCABLE TRUST		U14-013	253,200	18,000	0	271,200	2,495.04
LORD ROBERT A REVOCABLE TRUST		U14-038-A	0	0	0	0	0.00
LORD ROBERT A REVOCABLE TRUST		U16-037-E	0	0	0	0	0.00
LORD SUSAN RIPLEY		U06-012-B	396,000	198,500	0	594,500	5,469.40
LORD SUSAN RIPLEY		U06-012-D	71,400	0	0	71,400	656.88
LORING NELSON		R08-036-P	65,400	0	0	65,400	601.68
LORRAIN SR STEVEN E	LORRAIN JENNIFER L	R06-003-012A	42,300	242,600	0	284,900	2,621.08
LORRAIN CHERYL A	MARK O LORRAIN	R05-068	33,300	85,900	20,000	99,200	912.64
LORRAIN DONNA LEE HAMILTON		U17-025	192,700	108,400	20,000	281,100	2,586.12
LORRAIN WILLIAM E		U05-020-A	87,800	148,700	0	236,500	2,175.80
LOSICK JANICE PERO	JOYCE M PATTERSON	R08-007-P	56,600	0	0	56,600	520.72
LOWE JAMES G	SANDRA L LOWE	R07-011-001	28,000	31,300	20,000	39,300	361.56

List of Real Estate Owners

Name	Second Owner/Trustee	Map/Lot	Land	Building	Exempt	Total	Tax
LOWERY ANDREA D		R01-030-C	37,300	167,400	20,000	184,700	1,699.24
LOWERY ASHLEEANN	LOWERY DANIEL R	R01-036-F03	38,100	89,800	20,000	107,900	992.68
LOWERY RODNEY A	LOWERY TONI J	R01-043-A	61,100	119,600	20,000	160,700	1,478.44
LOZIER MARILYN B		R03-013	39,000	125,600	20,000	144,600	1,330.32
LUCAS FRANCES		U14-022	62,500	122,300	20,000	164,800	1,516.16
LUDWICK JONATHAN P	LUDWICK BETHANY M	U07-022	188,000	214,700	0	402,700	3,704.84
LUDWIG LAURA		R04-019-C	40,000	150,700	0	190,700	1,754.44
LUKAS WAYNE J	BARBARA T LUKAS	U02-034	667,600	64,800	0	732,400	6,738.08
LUKE A FRANKLIN 74%	LUKE NORA 26%	U07-017-A	442,400	570,600	0	1,013,000	9,319.60
LUKE ANDREW	LUKE KRISTY KEITH & COTE TRACY	U07-013	115,400	130,000	0	245,400	2,257.68
LUKE ANDREW	LUKE KRISTY KEITH & COTE TRACY	U07-013-B	422,400	0	0	422,400	3,886.08
LUKE FREDERICA M		U07-010	59,800	0	0	59,800	550.16
LUKE NORA R		R08-030-D	96,500	0	0	96,500	887.80
LUKE NORA R		U14-031	92,700	171,200	20,000	243,900	2,243.88
LUSTGARTEN QUALIFIED PERS RESIDENCE TRUST		U12-007-A	544,500	902,200	0	1,446,700	13,309.64
LYNCH PETER T		R03-024	281,600	1,075,000	0	1,356,600	12,480.72
LYONS ROBERT J JR	LYONS KAREN J	R04-066-002B	657,200	435,500	0	1,092,700	10,052.84
MABEN JERROLD B		R01-045-D	105,600	189,100	0	294,700	2,711.24
MACDONALD FAMILY COTTAGE TRUST 2009		U08-001-A	294,000	46,400	0	340,400	3,131.68
MACDONALD JOHN B & IAN		R06-103-004	91,200	141,300	20,000	212,500	1,955.00
MACDONALD W BRUCE	GEORGIA B IRELAND	R03-050-A	39,400	160,400	20,000	179,800	1,654.16
MACFARLAND BRIAN		R06-037-F	39,100	82,300	20,000	101,400	932.88
MACFARLAND MICHAEL		R06-037-D	33,800	136,900	20,000	150,700	1,386.44
MACK CAROLE C		U10-025-008	82,700	0	0	82,700	760.84
MACK CAROLE C		U10-025-007	80,800	163,300	0	244,100	2,245.72
MACK N BRADFORD TRUST	MACK N BRADFORD TR	R07-081-009	64,700	489,400	0	554,100	5,097.72
MACKIE RUSSELL J	MACKIE LYNN M	R03-005-A701	43,300	226,500	0	269,800	2,482.16
MACKUSICK MICHAEL & MELISSA N		R07-088	36,300	59,800	20,000	76,100	700.12
MACLAREN RONALD D		U06-012	278,200	77,100	0	355,300	3,268.76
MACLEER KATE L		U17-035-M	152,600	110,200	0	262,800	2,417.76
MACLEOD VIRGINIA	J C MACLEOD & M A BROWN	R04-145	136,500	67,400	0	203,900	1,875.88
MACLEOD VIRGINIA	J C MACLEOD & M A BROWN	R04-146	5,200	0	0	5,200	47.84
MACMAHAN TERRI L		U19-010	43,900	105,300	0	149,200	1,372.64
MACMILLAN RICHARD J	MACMILLAN JENNIFER	R04-119-S	142,300	73,300	0	215,600	1,983.52
MACMILLAN ROBERT N	CHRISTINA MAURER	U16-022	85,000	120,000	26,000	179,000	1,646.80
MACPHEE BERNARD B	GAIL P MACPHEE	R04-003	37,900	115,100	26,000	127,000	1,168.40
MACPHEE BERNARD B	GAIL P MACPHEE	R04-005	73,400	0	0	73,400	675.28
MACY WILLIAM L	MACY, PATRICIA B.	U09-022-C	219,500	64,200	0	283,700	2,610.04
MACY WILLIAM L	MACY, PATRICIA B.	U09-022-G	249,500	0	0	249,500	2,295.40
MADDEN, MICHAEL K.	MADDEN, KATIE JO	R05-061-010	19,000	231,700	0	250,700	2,306.44
MADDOCKS SEWALL T JR		R05-012-D	29,100	0	0	29,100	267.72
MADDOX MATTHEW R	DOUGHTY KATHERINE E	R03-005-A03	43,800	174,400	0	218,200	2,007.44
MADER GLORIA		R07-082-019	29,300	217,500	26,000	220,800	2,031.36
MAES RAYMOND	MAES JEANETTE	R05-032-A	113,600	0	0	113,600	1,045.12
MAHER JOHN C & MICHELLE M		R07-032-004	29,900	265,600	20,000	275,500	2,534.60
MAIN ELEANOR ESTATE	PHILIP MAIN ET AL	R02-024-B	59,400	0	0	59,400	546.48
MAIN ELEANOR ESTATE	PHILIP J MAIN ET AL	R02-024-A	84,600	109,200	0	193,800	1,782.96
MAIN JR PHILIP J	SARA E GROVER	R01-036-F02	39,700	91,000	0	130,700	1,202.44
MAIN NEAL	DEBBIE MAIN	R06-020	25,400	121,800	20,000	127,200	1,170.24
MAIN NEAL R	DEBBIE L MAIN	R06-048-H	28,000	0	0	28,000	257.60
MAINE DUFFY BOYS LLC		U08-010-B	342,600	89,300	0	431,900	3,973.48
MAINE STATE OF		R01-ST	0	3,100	3,100	0	0.00
MAINE STATE OF		R07-117-A	12,500	0	12,500	0	0.00
MAINE STATE OF		R07-122	848,300	0	848,300	0	0.00
MAINE STATE OF		R11-003	682,000	0	682,000	0	0.00
MAINELAND LLC		R04-019-B	188,500	468,500	0	657,000	6,044.40
MAKRIDES MARYJANE		R01-037	743,100	373,300	0	1,116,400	10,270.88
MALCOM STEPHEN L		R03-052-A	66,200	97,400	0	163,600	1,505.12
MALCOM STEPHEN L	MARTHA B BARRETT	R03-052	361,100	789,400	20,000	1,130,500	10,400.60
MALE CAROL G		R04-126	109,500	0	0	109,500	1,007.40
MALE CAROL G		R04-127	110,600	43,000	0	153,600	1,413.12
MALONE JOANNA C		R08-014-B	117,700	160,700	20,000	258,400	2,377.28
MALONE JOHN C	LESLIE A MALONE	R05-024-A	17,900	0	0	17,900	164.68
MALONE JOHN C	LESLIE A MALONE	R05-032-002	173,100	0	0	173,100	1,592.52
MALONE JOHN C	MALONE LESLIE A	R02-026	570,600	523,400	0	1,094,000	10,064.80
MALONE JOHN C	LESLIE A MALONE	R05-024-AB	25,400	0	0	25,400	233.68
MALONE JOHN C	LESLIE A MALONE	R05-024-D	158,800	0	0	158,800	1,460.96
MALONE JOHN C	LESLIE A MALONE	R05-024-C	68,500	0	0	68,500	630.20
MALONE JOHN C	LESLIE A MALONE	R05-019-A	53,700	0	0	53,700	494.04

List of Real Estate Owners

Name	Second Owner/Trustee	Map/Lot	Land	Building	Exempt	Total	Tax
MALONE JOHN C	LESLIE A MALONE	R05-021-A	488,400	1,220,100	0	1,708,500	15,718.20
MALONE JOHN C	LESLIE A MALONE	R05-034	169,800	0	0	169,800	1,562.16
MALONE JOHN C	LESLIE A MALONE	R05-019-A01	35,200	221,300	0	256,500	2,359.80
MALONE JOHN C	LESLIE A MALONE	R05-019	127,300	0	0	127,300	1,171.16
MALONE JOHN C	LESLIE A MALONE	R05-021	118,800	289,200	0	408,000	3,753.60
MALONE JOHN C & LESLIE A		R05-032-001B	126,600	0	0	126,600	1,164.72
MALONE JOHN C & LESLIE A		R05-032-001A	113,600	0	0	113,600	1,045.12
MALONEY RICHARD J	BARBARA M MALONEY	U01-006	259,800	857,500	0	1,117,300	10,279.16
MANCUSO FRANK M	PAMELA MANCUSO	R07-071-B01	39,500	0	0	39,500	363.40
MANCUSO PAMELA F	FRANK MANCUSO	R07-071-B02	39,500	109,100	20,000	128,600	1,183.12
MANK FRANCES		R04-167	37,900	149,500	0	187,400	1,724.08
MANNING JAMES J	KLEYKAMP GABRIELLE	R03-002	39,500	119,900	0	159,400	1,466.48
MANOCCHIO MELISSA		R03-065	52,000	106,500	0	158,500	1,458.20
MANOCCHIO RAYMOND	CANDACE MANOCCHIO	R01-045-C	296,700	41,600	0	338,300	3,112.36
MANSFIELD JAIME L		R01-115	235,000	129,900	20,000	344,900	3,173.08
MANSFIELD RICHARD B	PHYLLIS K MANSFIELD	R05-039	187,200	174,100	0	361,300	3,323.96
MANSFIELD WILLIAM F		R07-053	16,300	18,400	0	34,700	319.24
MANSFIELD WILLIAM F	PLUMMER LEAH L	R07-041-B	36,300	194,900	0	231,200	2,127.04
MANSON, DAVID L.	SPRAGUE, JENNIFER L.	R05-061-003	16,700	56,600	20,000	53,300	490.36
MANter WALTER & CONSTANCE TRUST	MANter WALTER E & CONSTANCE M TR	R08-039-C	191,600	404,700	20,000	576,300	5,301.96
MANter WALTER & CONSTANCE TRUST	MANter WALTER E & CONSTANCE M TR	R08-038-A	212,100	0	0	212,100	1,951.32
MANter WALTER & CONSTANCE TRUST	MANter WALTER E & CONSTANCE M TR	R08-039-B	210,300	0	0	210,300	1,934.76
MARASCIULLO JOSEPH LIVING TRUST		U09-011	399,400	300,200	0	699,600	6,436.32
MARDEN ERIC A		R06-003-011	27,600	0	0	27,600	253.92
MARDEN ERIC A	JENNIFER M MARDEN	R07-089	39,400	251,200	20,000	270,600	2,489.52
MARDEN FAMILY TRUST	MARDEN ROBERT M TR	U01-092	598,900	147,900	0	746,800	6,870.56
MARKEE KENNETH A	MARKEE JUDITH PAGE	R04-010	31,100	140,800	20,000	151,900	1,397.48
MARKOWITZ LISA M		R01-127	75,800	0	0	75,800	697.36
MAROTTO ANTHONY M	MAROTTO JANICE M	R08-045-A01	592,300	0	0	592,300	5,449.16
MARR DENISE D GILES		R06-105	5,000	0	0	5,000	46.00
MARR DENISE D GILES		R06-094	29,000	110,800	20,000	119,800	1,102.16
MARSDEN NANCY M LIVING TRUST		U01-145-N	114,600	0	0	114,600	1,054.32
MARSH GREGORY	MARSH JOANN	R07-017-008	46,300	0	0	46,300	425.96
MARSH PATRICIA G		U19-002-A	53,700	0	0	53,700	494.04
MARSTON GEOFFREY K	LORRAINE A J MARSTON	R06-067-B	29,400	97,300	0	126,700	1,165.64
MARSTON KENNETH D	MISTY F MARSTON	R06-067-C	27,900	121,100	20,000	129,000	1,186.80
MARSTON ROBERT		R07-017-004	47,800	0	0	47,800	439.76
MARTIN ALBE F	NANCY A NOVELLI MARTIN	R06-023-A	29,300	142,200	0	171,500	1,577.80
MARTIN JAN	MARTIN ANNE	R05-061-014	18,300	140,800	0	159,100	1,463.72
MARTIN STANLEY A	MARTIN KELLIE L	U02-030	177,700	85,200	0	262,900	2,418.68
MARTINEZ JOAQUIN MARTINEZ		R02-042-009	60,000	163,300	0	223,300	2,054.36
MARTUS-HARRIS, KATHRYN	HARRIS, LEONARD H.	U06-009	338,500	143,000	0	481,500	4,429.80
MARTUS-HARRIS, KATHRYN	HARRIS, LEONARD H.	U06-010	63,100	97,900	0	161,000	1,481.20
MARTY KEITH E	MARTY KATHLEEN J	R01-095-A	92,300	163,100	0	255,400	2,349.68
MATHER CANDACE TRUST ET AL		R01-042-B	318,300	72,600	0	390,900	3,596.28
MATHESON CAROL B	ROBERT D & JOHN A BULLARD	U01-124	165,200	161,900	0	327,100	3,009.32
MATHIAS CORDULA		R06-063-P	31,700	0	0	31,700	291.64
MATLACK, ELWOOD TYSON	MATLACK, SANDRA LEE	U10-009-SB	83,400	39,000	0	122,400	1,126.08
MATSON RICHARD B		R07-100-016	104,600	442,300	0	546,900	5,031.48
MATSON RICHARD B		R07-100-024	99,600	0	0	99,600	916.32
MATSON ROBERT B	JUNE MATSON	R07-100-005	135,900	923,900	0	1,059,800	9,750.16
MATTANO LEONARD A	SUSAN S MATTANO	U08-006	310,400	59,600	0	370,000	3,404.00
MATTHEWS BROOKS C JR & PATRICIA J		R01-075-001	394,200	886,100	0	1,280,300	11,778.76
MATTHEWS MARY		U19-006	46,800	70,500	26,000	91,300	839.96
MATTHEWS ROGER A & LISA F		U09-020-A	333,500	43,900	0	377,400	3,472.08
MATWICZYK PETER	CAROL G MATWICZYK	R01-071-R	338,100	184,100	0	522,200	4,804.24
MAUGHAM LIZA		R01-121	50,100	139,300	0	189,400	1,742.48
MAXWELL DENNIS G & ZUNIGA JENNIFER C	MAXWELL DENNIS G & ZUNIGA JENNIFER C TR	R06-093-001	189,300	145,200	0	334,500	3,077.40
MAY GREGORY S		R07-097-A01	32,200	152,600	0	184,800	1,700.16
MAY LIVING TRUST	MAY GEORGE F JR	R08-036-J	211,000	240,600	0	451,600	4,154.72
MAY ROBERTA		R05-067-009	29,900	0	0	29,900	275.08
MAY ROSEMARIE H		R08-007-Y	55,700	147,600	0	203,300	1,870.36
MAY, KEITH F.	MAY, CAROL E.	U01-039	205,200	107,100	0	312,300	2,873.16
MAYER HENRY E I I I	MINDY L MAYER	R05-033	113,600	118,900	0	232,500	2,139.00
MAYNE MICHAEL A	COOPERRIDER ERIN	R05-030	30,100	0	0	30,100	276.92
MAYNE MICHAEL A	ERIN COOPERRIDER	R05-031-B	2,900	0	0	2,900	26.68
MAYNE MICHAEL A	ERIN COOPERRIDER	R05-030-B	33,000	0	0	33,000	303.60
MAYNE, MICHAEL A.	COOPERRIDER ERIN	U14-012	46,800	0	0	46,800	430.56
MAYNE, MICHAEL A.		U14-010	280,900	322,700	20,000	583,600	5,369.12

List of Real Estate Owners

Name	Second Owner/Trustee	Map/Lot	Land	Building	Exempt	Total	Tax
MAYNE, MICHAEL A.	COOPERRIDER ERIN	U14-009	12,700	0	0	12,700	116.84
MAYO JULIE P REVOCABLE TRUST	MAYO JULIE P TR	U08-010-GA	24,100	0	0	24,100	221.72
MAYO JULIE P REVOCABLE TRUST	MAYO JULIE P TR	U08-010-HA	63,600	0	0	63,600	585.12
MAYO JULIE P REVOCABLE TRUST	MAYO JULIE P TR	U09-021-C	65,900	0	0	65,900	606.28
MAYOTTE PAUL E	KATHLEEN L MAYOTTE	R01-065	55,900	164,300	0	220,200	2,025.84
MCBREARTY HELEN		R03-005-A06	46,400	251,200	20,000	277,600	2,553.92
MCBRIDE DIMEREZE M & MICHAEL J		R07-032-007	32,400	168,300	0	200,700	1,846.44
MCBRIDE JANE F	ZINKOWSKI PATRICIA A	R01-125	145,200	160,000	0	305,200	2,807.84
MCCAFFERY MARC C	GOLDEN BETH E	R08-036-I	189,200	73,000	0	262,200	2,412.24
MCCAFFERY MARC C	GOLDEN BETH E	R08-036-F	204,900	0	0	204,900	1,885.08
MCCANN SEAN J	MCCANN ELLEN P	R07-081-021	70,900	0	0	70,900	652.28
MCCARTHY ASSETS CORPORATION		U01-115	192,100	65,300	0	257,400	2,368.08
MCCARTHY ROBERT P	CHRISTINE A MCCARTHY	U01-058	222,700	143,600	0	366,300	3,369.96
MCCARTHY SUZANNE C TRUST	MCCARTHY SUZANNE C TR	U03-019-001	350,400	357,100	0	707,500	6,509.00
MCCLINCH TERRANCE J		U11-008-A	290,200	61,900	0	352,100	3,239.32
MCCLINCH TERRANCE J		U11-008	412,300	364,500	0	776,800	7,146.56
MCCONNELL MICHAEL A	KAREN STERRS MCCONNELL	R03-030-004A	177,800	9,800	0	187,600	1,725.92
MCCONNELL MICHAEL A	KAREN STERRS MCCONNELL	R03-030-004	182,100	148,000	20,000	310,100	2,852.92
MCCOY ROBERT W JR	MCCOY ELAINE E	R04-097-B	182,600	297,600	0	480,200	4,417.84
MCCREA STEPHEN M	SCHRYER MELLISA	R05-026-001A	28,800	243,900	20,000	252,700	2,324.84
MCCULLOUGH D SCOTT		R06-062	95,500	50,800	0	146,300	1,345.96
MCDERMOTT JOSEPH X		R02-016-D	97,400	148,500	0	245,900	2,262.28
MCDONALD BRIAN J LIVING TRUST	BRIAN J & ELLEN H MCDONALD TR	R04-144	106,300	382,300	26,000	462,600	4,255.92
MCELHINNEY DONALD T	KAREN H FREEMAN	R06-084-A	43,200	189,700	20,000	212,900	1,958.68
MCENTEE KERRY & MARILYN R		R03-047	37,700	191,900	0	229,600	2,112.32
MCEVOY GEORGE H		U18-003	33,700	245,500	0	279,200	2,568.64
MCEVOY GEORGE H		R06-012-A	33,500	179,100	0	212,600	1,955.92
MCEVOY GEORGE H		R07-118	48,800	67,300	0	116,100	1,068.12
MCEVOY MILDRED H TRUST U/W CLAUSE 5	MCEVOY GEORGE H & TILTON SUMNER JR CO-TR	R06-055-001	28,700	130,000	0	158,700	1,460.04
MC FALL KATE		U01-022	572,100	70,300	0	642,400	5,910.08
MC FALL KATE N		U02-022	1,854,700	1,211,300	0	3,066,000	28,207.20
MC FARLAND BEVERLY G		U01-146	129,800	36,300	0	166,100	1,528.12
MC FARLAND BEVERLY G		R03-017	164,900	10,600	0	175,500	1,614.60
MC FARLAND BEVERLY G & DAVID P		R03-037	15,800	0	0	15,800	145.36
MC FARLAND BEVERLY G & DAVID P		R03-007	201,000	47,000	0	248,000	2,281.60
MC FARLAND BEVERLY G & DAVID P		R03-012	98,700	0	0	98,700	908.04
MC FARLAND CONSTRUCTION INC		U07-002-B	265,400	115,000	0	380,400	3,499.68
MC FARLAND DAVID & BEVERLY		U01-145-J	92,800	0	0	92,800	853.76
MC FARLAND DAVID P	BEVERLY G MCFARLAND	R08-009	59,500	20,600	0	80,100	736.92
MC FARLAND DAVID P	BEVERLY G MCFARLAND	R08-009-B	50,100	1,100	0	51,200	471.04
MC FARLAND DAVID P	MC FARLAND BEVERLY G	U01-145-A	135,800	168,000	26,000	277,800	2,555.76
MC FARLAND FAMILY BOOTHBAY TRUST	MC FARLAND DONALD B & KATHERINE H	U07-024-D	260,700	119,400	0	380,100	3,496.92
MCGEE LETA M		U07-002-C	0	0	0	0	0.00
MCGONEGAL THOMAS W	PATRICIA A MCGONEGAL	U01-056	344,900	77,100	0	422,000	3,882.40
MCGONEGAL THOMAS W	MCGONEGAL PATRICIA A	U01-145-L	165,100	17,500	0	182,600	1,679.92
MCGONEGAL THOMAS W	PATRICIA A MCGONEGAL	U01-056	0	0	0	0	0.00
MCGRANAGHAN PATRICK	LEE, MIHWA RHEA	U01-057	162,400	115,200	0	277,600	2,553.92
MCGRATH BRIAN D		U15-013	202,700	93,300	0	296,000	2,723.20
MCGUIRE MARI V & JAMES PRUETT	M ARBOUR D PRUETT	U01-099	451,300	35,700	0	487,000	4,480.40
MCHOLD FAMILY REVOCABLE TRUST		U04-008-B	292,500	233,600	0	526,100	4,840.12
MCHOLD FAMILY REVOCABLE		U04-008-C	66,000	36,000	0	102,000	938.40
MCILWAIN CHARLES H III		R08-042-PA	57,900	243,000	0	300,900	2,768.28
MCILWAIN CHARLES H III		R08-042-J	60,000	0	0	60,000	552.00
MCILWAIN CHARLES H III		R08-042-PD	50,200	0	0	50,200	461.84
MCINTYRE CORINNE R		U03-013	108,800	599,100	20,000	687,900	6,328.68
MCKECHNIE HEIDI		R08-029-010	136,200	236,900	0	373,100	3,432.52
MCKECHNIE HEIDI HELENE JEAN LIFE ESTAT	MCKECHNIE JOHANNA ALEXANDRA /THERESA K	R08-029-A01	619,000	454,800	0	1,073,800	9,878.96
MCKOWN JOHN F	FOSTER PENELOPE SUSAN MCKOWN	U11-016-A	328,800	31,800	0	360,600	3,317.52
MCKOWN PENELOPE S	FOSTER MARTIN F	R08-020	98,000	105,200	0	203,200	1,869.44
MCKOWN ROBERT	MARJORIE E MCKOWN	R08-027-A	121,400	84,200	26,000	179,600	1,652.32
MCKOWN, JOHN F.		R08-022	69,000	96,300	26,000	139,300	1,281.56
MCLAUGHLIN D VINCENT JR	PENELOPE MCLAUGHLIN	R04-035-C	397,900	91,300	0	489,200	4,500.64
MCLAUGHLIN DAVID G	BARBARA J MCLAUGHLIN	R03-050-007	59,300	157,500	0	216,800	1,994.56
MCLELLAN BENJAMIN P		R05-012-H	28,900	0	0	28,900	265.88
MCLELLAN PHILIP A	MCLELLAN MICHAEL E	R07-016	30,200	112,800	20,000	123,000	1,131.60
MCLELLAN RICHARD C		R05-012-01M	0	0	0	0	0.00
MCLELLAN RICHARD C		R05-012	85,400	0	0	85,400	785.68
MCLELLAN RICHARD F	MCLELLAN RICHELLE G	R04-105-A	150,700	143,500	26,000	268,200	2,467.44
MCLELLAN ROLAND G		R01-106	194,700	13,300	0	208,000	1,913.60

List of Real Estate Owners

Name	Second Owner/Trustee	Map/Lot	Land	Building	Exempt	Total	Tax
MCLELLAN ROLAND G	LYNDA PIERCE	R01-108	181,000	136,800	20,000	297,800	2,739.76
MCLELLAN SAMATHA		R05-012-G	31,600	0	0	31,600	290.72
MCLELLAN STACY A		R04-007	34,500	203,800	20,000	218,300	2,008.36
MCMAHAN RICHARD L SR	PRISCILLA MCMAHAN	R07-084-A	16,300	0	0	16,300	149.96
MCMAHON ARTHUR	MCMAHON JOANN	R06-093-009	64,500	0	0	64,500	593.40
MCMAHON ARTHUR J	MCMAHON JOANN E	R06-100-012	77,800	0	0	77,800	715.76
MCMAHON ARTHUR J	MCMAHON JOANN E	R06-100-013	88,800	0	0	88,800	816.96
MCMAHON ARTHUR J	MCMAHON JOANN E	R06-093-010	109,400	433,700	0	543,100	4,996.52
MCMULLEN, WILLIAM D & JOHN R & JAY F		U09-020-E	299,000	41,600	0	340,600	3,133.52
MCMURRY WILLIAM T	PATRICIA H MCMURRY	U04-007-005	194,100	465,400	26,000	633,500	5,828.20
MCNALL FAYE L		R07-081-A02	497,700	424,500	20,000	902,200	8,300.24
MCNUTT MATTHEW	JONATHAN MCNUTT	U12-002-A	74,100	160,100	0	234,200	2,154.64
MCPHEE NEAL P		U07-014	275,800	135,300	20,000	391,100	3,598.12
MCWATTERS MARYLYNN	O'MALLEY MYLES T	R04-098	46,400	75,000	0	121,400	1,116.88
MCWILLIAMS DONALD W	LLOYD ROBERTA A	R05-010-005	208,300	272,500	0	480,800	4,423.36
MEADOW COVE ASSOCIATES		R08-029	22,700	0	0	22,700	208.84
MEADOW COVE LANDING		R07-081	16,100	12,100	0	28,200	259.44
MEADOW COVE LANDING		R07-081-019	79,800	0	0	79,800	734.16
MEADOW COVE LANDING		R07-081-018	97,400	0	0	97,400	896.08
MEADOW COVE TRUST FBO MELISSA	ALBERT MELISSA H & HAYES PRISCILLA J TR	R07-081-022	70,900	0	0	70,900	652.28
MEADOW COVE TRUST FBO MICHELLE	HICKS MICHELLE ALDEN & HAYES PRISCILLA TR	R07-081-012	63,700	360,600	0	424,300	3,903.56
MEARS JOHN & DIANE		R04-019	148,200	199,400	0	347,600	3,197.92
MEDIATORE NICHOLAS A		U10-025-A	76,900	91,500	0	168,400	1,549.28
MEISTEN JOHN N III LIV TRUST	CATHERINE ANN MEISTEN LIVING TRUST	R06-093-005	189,700	276,400	26,000	440,100	4,048.92
MELANSON JOSEPH A	LORRAINE M MELANSON	R02-042-006	57,100	99,700	26,000	130,800	1,203.36
MELANSON JOSEPH A	LORRAINE M MELANSON	R02-042-007	57,100	0	0	57,100	525.32
MELLO SUSAN		R03-064	16,100	0	0	16,100	148.12
MENDENHALL C GUY III & SUSAN B		R08-029-006	343,000	0	0	343,000	3,155.60
MERCIER SCOTT D	JENNIFER L MERCIER	R05-061-013	18,300	147,400	20,000	145,700	1,340.44
MERRILL BRIAN R	MERRILL MADALYNE M	U10-009-CG	107,400	0	0	107,400	988.08
MERTON JOSEPH B JR	JENNIFER F MERTON	R06-003-008	31,200	0	0	31,200	287.04
MERTON JOSEPH B JR		U02-012	169,800	204,500	0	374,300	3,443.56
MESROBIAN ALEXANDER L		R05-049-C	224,600	0	0	224,600	2,066.32
METHODIST CHURCH		U16-004	82,900	423,300	506,200	0	0.00
METRA TRUST 2000	TRAPHAGEN ME & DW CO-TR	R04-082-003	48,400	0	0	48,400	445.28
MEURY ELIZABETH REVOCABLE TRUST		U09-002	401,400	267,000	0	668,400	6,149.28
MICHAEL PATRICK J		R01-088-F	57,100	172,100	20,000	209,200	1,924.64
MICHAEL SAMUEL		R07-083	34,000	173,400	20,000	187,400	1,724.08
MICKA JAMES D	COLLEEN K MICKA	R04-125	108,700	51,500	0	160,200	1,473.84
MIDCOAST REAL ESTATE INVESTMENT GROUP		U16-016	96,400	208,000	0	304,400	2,800.48
MILL COVE LOBSTER POUND		R06-101	20,700	171,300	0	192,000	1,766.40
MILL COVE LOBSTER POUND CO INC		R04-090	139,200	235,100	0	374,300	3,443.56
MILL DOUGLAS E & SUSAN K		U06-005-003	433,400	7,000	0	440,400	4,051.68
MILLER ALLAN K LIVING TRUST	BURKE PAMELA J LIVING TRUST	U07-017-B	0	0	0	0	0.00
MILLER ALLAN K LIVING TRUST	BURKE PAMELA J LIVING TRUST	U07-017	439,100	203,300	0	642,400	5,910.08
MILLER CLINT C	SHIVE JAYMES C	R07-100-020	342,200	212,500	0	554,700	5,103.24
MILLER DOUGLAS B		R02-020-002	49,300	178,800	0	228,100	2,098.52
MILLER FAMILY REAL ESTATE TRUST	CAROLINE M BISSELL TR	U10-015	478,200	403,200	0	881,400	8,108.88
MILLER HOLDINGS LLC		U16-002	223,200	343,600	0	566,800	5,214.56
MILLER HOLDINGS LLC		U16-001	354,600	376,000	0	730,600	6,721.52
MILLER JACK V & GLORIA W		R01-114-002	57,900	320,700	0	378,600	3,483.12
MILLER JEFFREY & AUDREY		R07-026	37,100	148,700	0	185,800	1,709.36
MILLER JEFFREY & AUDREY		R07-023-A	19,000	0	0	19,000	174.80
MILLER JEFFREY H		U10-027	509,500	787,100	20,000	1,276,600	11,744.72
MILLER JEFFREY H		R08-045-H	49,800	0	49,800	0	0.00
MILLER JEFFREY H	AUDREY L MILLER	R07-023	24,800	141,300	0	166,100	1,528.12
MILLER JOHN C	CATHERINE C MILLER	R06-093-011	105,000	210,900	0	315,900	2,906.28
MILLER JONATHAN T	NADEAU JESSICA	U17-015	123,100	127,800	20,000	230,900	2,124.28
MILLER JOSHUA & REBECCA RISER		R07-082-018	29,300	85,000	0	114,300	1,051.56
MILLER ROBERT W JR		R05-015	81,600	0	0	81,600	750.72
MILLER, SUSAN B.		U11-019	185,300	0	0	185,300	1,704.76
MILLER, SUSAN B.		U11-018	396,400	229,000	0	625,400	5,753.68
MINDE INGRID		R07-051	50,300	58,900	20,000	89,200	820.64
MINER PEGGY L		U07-013-A	422,400	195,600	20,000	598,000	5,501.60
MINTO ALICE L		R06-078-A	30,400	198,700	26,000	203,100	1,868.52
MINTON FAMILY TRUST	MINTON RUSSELL G & APRIL A-F TR	U05-013	379,300	526,500	0	905,800	8,333.36
MINZY CAREN A		R07-102	16,300	107,900	20,000	104,200	958.64
MINZY CAREN A TRUSTEE RED HOUSE	CARSWELL CHARLES D TR	U16-020	280,800	212,600	0	493,400	4,539.28
MIRABILE NICHOLAS J & EMILY H		R07-044	20,700	103,000	0	123,700	1,138.04

List of Real Estate Owners

Name	Second Owner/Trustee	Map/Lot	Land	Building	Exempt	Total	Tax
MITCHELL J ROBERT	SUSAN ENDICOTT	U18-028	32,400	113,600	0	146,000	1,343.20
MOFFAT SUZANNE V		R01-113	60,000	96,500	0	156,500	1,439.80
MOLINELII EUGENE	MOLINELII JUDITH E.	R04-077	68,300	124,300	0	192,600	1,771.92
MOLTER BETHANY J		U01-145	118,300	248,200	0	366,500	3,371.80
MOLTER LEO A III	MOLTER BETHANY J	U01-145-D	92,800	193,800	0	286,600	2,636.72
MOLVAR PHILIP	KAREN M MOLVAR	R04-025	153,800	0	0	153,800	1,414.96
MONGOOSE TRUST	BAUER JEFFREY A TR	R08-007-L01	56,700	140,800	0	197,500	1,817.00
MONROE LIVING TRUST 6-10-14	MONROE KENNETH S TR	U05-014	344,500	120,500	0	465,000	4,278.00
MONROE STEVEN		R05-012-C	32,800	2,600	0	35,400	325.68
MONROE STEVEN T		R07-025	22,000	213,400	20,000	215,400	1,981.68
MOORE CHERYL L		U15-029	89,100	0	0	89,100	819.72
MOORE D WAYNE	ROBERT L MOORE	U15-028	56,900	0	0	56,900	523.48
MOORE D WAYNE		U15-035	99,900	27,800	0	127,700	1,174.84
MOORE EARL F		R03-050-010	39,500	483,400	0	522,900	4,810.68
MOORE LISA A		U01-150	101,500	69,900	0	171,400	1,576.88
MOORE LISA A		U05-022	88,500	29,100	0	117,600	1,081.92
MOOREFIELD HAROLD D	DEBORAH A MOOREFIELD	R06-083-C02	258,500	349,500	0	608,000	5,593.60
MOOREFIELD HAROLD D JR	MOOREFIELD DEBORAH A	R06-083-C07	87,000	0	0	87,000	800.40
MORGAN KEVIN	KRASZNAI LESLIE	R06-100-011	77,400	194,900	0	272,300	2,505.16
MORIN CARLTON P & ANNE HUGHES TRUS	HUGHES CARLTON & ANNE TR	R01-074-C	387,700	210,000	0	597,700	5,498.84
MORIN RYAN	MORIN TREVOR	R06-052-A06	30,100	136,300	0	166,400	1,530.88
MORLEY ANDREW J	MORLEY SARAH B	R07-063-005	31,300	0	0	31,300	287.96
MORLEY ANDREW J	SARAH B MORLEY	R07-063-006	29,200	53,000	0	82,200	756.24
MORLEY ANDREW J	SARAH B MORLEY	R07-063-007	28,000	0	0	28,000	257.60
MORLEY SARAH B		U15-038	157,500	149,800	0	307,300	2,827.16
MORLEY SARAH B		U15-032	46,600	7,400	0	54,000	496.80
MORLEY SARAH B		U15-038-A	106,300	0	0	106,300	977.96
MORONEY MICHELLE		U06-023-A	346,700	186,900	0	533,600	4,909.12
MOROZ MICHAEL JR	MOROZ PATRICIA L	R04-065-008	148,900	542,200	20,000	671,100	6,174.12
MORRIS J & C FAMILY REVOCABLE TRUST	JOHN E & CLARIBEL MORRIS	R01-116	91,800	190,500	0	282,300	2,597.16
MORRIS J & C FAMILY REVOCABLE TRUST	JOHN E & CLARIBEL MORRIS	R01-115-A	214,700	0	0	214,700	1,975.24
MORRIS JOHN S & SUSAN L		R04-120-003	131,400	494,200	0	625,600	5,755.52
MORRIS, SAM B.	JONES, CONSTANCE H.	R05-067-004	120,900	151,500	20,000	252,400	2,322.08
MORRISON GAIL		R03-050-004	188,800	157,000	0	345,800	3,181.36
MORTON ANNA L	MORTON ROBERT W SR	U10-025-B	69,600	104,000	20,000	153,600	1,413.12
MORTON DAVID	KERINA MORTON	R01-046-AT	0	25,700	0	25,700	236.44
MORTON DOROTHY TRUST	MORTON RALPH JR TRUSTEE	R06-010-A04	37,000	0	0	37,000	340.40
MORTON DOROTHY TRUST	MORTON RALPH A JR	R06-010-A01	30,500	0	0	30,500	280.60
MORTON DOROTHY TRUST	MORTON RALPH JR & ROSALIE V	R06-010-A	28,200	114,700	0	142,900	1,314.68
MORTON ERNEST III	MELISSA M MORTON	R04-176	23,400	89,100	0	112,500	1,035.00
MORTON RALPH A JR	MORTON ROSALIE V	R04-136	116,200	49,300	0	165,500	1,522.60
MORTON ROBERT W	KIM F MORTON	U09-001-JJ	90,800	131,100	20,000	201,900	1,857.48
MORTON ROBERT W	KIM F MORTON	U09-001-H	81,400	0	0	81,400	748.88
MOSS MICHAEL H	MOSS CONSTANCE	R07-C100-011	0	2,200	0	2,200	20.24
MOYNIHAN KAREN S LIVING TRUST		U13-004	216,200	79,300	0	295,500	2,718.60
MRCC INC		R06-003-016	36,300	208,800	0	245,100	2,254.92
MTT REALTY TRUST	TOSTESON DANIEL & MAGDALENA TR	R09-009-A01	632,300	0	0	632,300	5,817.16
MUELLER RUTH M	MUELLER JOHN W	U08-010-K	154,200	85,800	0	240,000	2,208.00
MUIRGEN PROPERTY OWNERS ASSOC		R07-100-027	18,300	0	0	18,300	168.36
MUIRGEN PROPERTY OWNERS ASSOC		R07-100	111,100	23,300	0	134,400	1,236.48
MULHOLLAND KEVIN J	JONATHAN W MULHOLLAND	R09-012-C	138,900	8,400	0	147,300	1,355.16
MULLEN HERBERT	MULLEN SANDRA A	R07-046-A	27,900	30,500	0	58,400	537.28
MULLEN-ROY MAXINE GAIL	ROY RICHARD	R07-046-B	30,700	99,300	20,000	110,000	1,012.00
MURDOCH ELAINE C	MENARD RAYMOND P	U11-015	104,100	119,300	20,000	203,400	1,871.28
MURPHY DAWN		R03-058	38,900	0	0	38,900	357.88
MURPHY DAWN E		R03-056	51,600	358,700	0	410,300	3,774.76
MURPHY JAMES B		R02-015-D	74,300	153,600	20,000	207,900	1,912.68
MURPHY NEAL R		R02-015-F	276,200	228,500	20,000	484,700	4,459.24
MURPHY PATRICK O	MURPHY VICTORIA K	R04-036-C	322,500	223,000	0	545,500	5,018.60
MURPHY PATRICK O	MURPHY VICTORIA K	R04-036-C	0	0	0	0	0.00
MURRAY CEMETERY		U16-C	65,100	0	65,100	0	0.00
MURRAY CHAD	KELLY ADAMS	R07-072-002	28,900	67,200	0	96,100	884.12
MURRAY DAVID C	MURRAY ANGELICA M	R01-070-A02	49,200	123,100	20,000	152,300	1,401.16
MURRAY HILL COTTAGE TRUST	MOORE JENNIFER L AS TR	U15-036	137,000	102,800	0	239,800	2,206.16
MURRAY JODY	ANN L MURRAY	R06-023-B	38,000	138,300	20,000	156,300	1,437.96
MURRAY JOHN B	MARY C MURRAY	U14-019	74,100	136,400	26,000	184,500	1,697.40
MURRAY KEVIN C	LORI J MURRAY	R05-037-A	82,700	177,800	20,000	240,500	2,212.60
MURRAY LEISHA J	MACDOUGALL ANDREW P	R07-072-008	28,800	55,100	0	83,900	771.88
MURRAY LORI J		R06-100-006	78,300	89,600	0	167,900	1,544.68

List of Real Estate Owners

Name	Second Owner/Trustee	Map/Lot	Land	Building	Exempt	Total	Tax
MURRAY SHAWN		R06-029-001	25,600	148,300	0	173,900	1,599.88
MURRAY JAMES L	MURRAY ROBERT W	U01-095	140,100	68,000	0	208,100	1,914.52
MURZA ALICE G ET AL		R08-045-D	71,400	125,600	0	197,000	1,812.40
MWM LLC		R06-004-001	42,000	0	0	42,000	386.40
MWM LLC		R06-003-009	41,800	306,900	0	348,700	3,208.04
NADOLNY TARA BRADEN	NADOLNY WILLIAM S	R07-108	27,900	117,400	20,000	125,300	1,152.76
NAGER ERIC M	ANNETTE A NAGER	R06-052-A05	30,000	267,200	20,000	277,200	2,550.24
NAPIERATA JOHN J	NAPIERATA DIANE M	U07-008	81,100	76,700	0	157,800	1,451.76
NAVIGATOR PROPERTIES LLC		R09-012-A-ON	0	123,300	0	123,300	1,134.36
NEGRO ISLAND PROPERTY OWNERS ASSOC		R09-014	128,900	20,200	0	149,100	1,371.72
NEHRING FREDERICK W III	MOIRA M WALDEN	R06-067-A	27,000	146,300	0	173,300	1,594.36
NEIDHARDT PETER P	EDITH A NEIDHARDT	R01-079-001	317,500	394,100	0	711,600	6,546.72
NEILSON LARZ F	FITTS-NEILSON NANCY	U07-024-C	268,600	258,800	20,000	507,400	4,668.08
NEIN JASON A	MELISSA G NEIN	R05-061-005	17,000	140,800	0	157,800	1,451.76
NELSON C M KINLOCH		U15-025	204,600	0	0	204,600	1,882.32
NELSON CM KINLOCH	NELSON MARY D	U15-033	141,900	60,700	0	202,600	1,863.92
NELSON CONSTANCE MENOR TRUST	NELSON CONSTANCE M TR	R01-071-U	320,500	186,600	0	507,100	4,665.32
NELSON KAREEN ANN		R06-051-004	35,600	152,300	20,000	167,900	1,544.68
NENCHECK ANDREW J		R06-063-C	33,500	122,200	0	155,700	1,432.44
NENCHECK ANDREW J		R06-096	3,500	0	0	3,500	32.20
NEW SINGULAR WIRELESS	FA# 12794050	R09-012-A-ON-1	0	15,000	0	15,000	138.00
NEWBOLD SUSAN		U04-015	277,300	81,400	0	358,700	3,300.04
NEWCOMB TRUST	NEWCOMB STEVE TR	R06-003-003	55,900	376,600	0	432,500	3,979.00
NEWDING ROBERT H		R08-042-R	72,500	0	0	72,500	667.00
NEWDING ROBERT H		U16-037-DA	300,600	114,800	0	415,400	3,821.68
NEWDING ROBERT H		R08-042-Q04	8,500	0	0	8,500	78.20
NEWELL BARBARA A REV TRUST	NEWELL BARBARA A TR	U03-026	267,600	362,400	0	630,000	5,796.00
NEWELL FAMILY TRUST	NEWELL BETSY TR	U03-002	459,300	79,900	0	539,200	4,960.64
NEWSTEAD MARY LOU		R07-081-004	100,800	416,000	20,000	496,800	4,570.56
NEWTON MARGARET D	NEWTON NEIL A	R09-014-001	618,900	246,100	0	865,000	7,958.00
NEWTON MARGARET D	NEWTON NEIL A	U14-008-E	156,300	163,000	0	319,300	2,937.56
NEWTON ROBERT T	ELLEN S NEWTON	R06-048-G	27,900	139,900	26,000	141,800	1,304.56
NEWTON WILLIS E		R07-091	72,700	0	0	72,700	668.84
NICHOLAS TRUST U/A 1/2/1999	WARD JOYCE V TR	R08-036-G	234,500	740,300	0	974,800	8,968.16
NICHOLS ELIA		R06-068-D	148,000	14,000	0	162,000	1,490.40
NICHOLS JEFFREY W		U18-030	51,500	11,400	0	62,900	578.68
NICHOLS STEPHEN M		R03-062	25,300	0	0	25,300	232.76
NICHOLS STEPHEN M		R03-051-A	93,300	0	0	93,300	858.36
NICKERSON KAREN L	THOMAS J NICKERSON	R04-150	28,900	118,300	20,000	127,200	1,170.24
NICKERSON ROSS M		R04-002-007	49,900	0	0	49,900	459.08
NICOLETTA FRANCIS A TRUST	NICOLETTA LYNN C TRUST	R05-022	24,800	0	0	24,800	228.16
NICOLETTA FRANCIS A TRUST	NICOLETTA LYNN C TRUST	R05-018-B	135,700	265,100	26,000	374,800	3,448.16
NICOLETTA FRANCIS A TRUST	NICOLETTA LYNN C TRUST	R05-018	27,900	0	0	27,900	256.68
NIEMAN EDGAR W JR	NIEMAN SANDRA A	R03-036	38,100	102,200	20,000	120,300	1,106.76
NILSON BRITA		R03-024-A	48,200	200,900	0	249,100	2,291.72
NISBET JACK L		R04-037-E	79,700	22,500	0	102,200	940.24
NISBET JACK L	LEONA A NISBET	R04-037	341,100	237,000	20,000	558,100	5,134.52
NOBLE JOHN J & JOAN T		R01-058-008	26,800	178,600	0	205,400	1,889.68
NOBLE MARY ANNE		R07-039-D	17,900	111,700	0	129,600	1,192.32
NOLAN PAMELA		U02-008	782,100	459,900	0	1,242,000	11,426.40
NOLAN RICHARD		U02-009	688,100	119,800	0	807,900	7,432.68
NOLIN, ROGER R	NOLIN, WANDA D.	R08-016-A	74,200	123,300	26,000	171,500	1,577.80
NOLON, MARY LOUISE	NOLON, JULIE	R07-113-A	164,000	113,400	26,000	251,400	2,312.88
NOLTE RONALD CHARLES	NOLTE PEGGY JEAN NORTHROP	U05-001	389,100	402,700	0	791,800	7,284.56
NOONAN DIANE R REV TRUST	NOONAN DIANE R TR	U08-010-U	153,500	100,700	0	254,200	2,338.64
NOONAN DIANE R REV TRUST	NOONAN DIANE R TR	U08-010-T	122,000	0	0	122,000	1,122.40
NORDENSON MARK H	MOIRA SIMONDS NORDENSON	U01-097	205,800	90,800	0	296,600	2,728.72
NORRIE ROBERT H		R01-149	30,900	0	0	30,900	284.28
NORSTROM GAIL P & CONSTANCE		R01-075-007	444,000	424,300	0	868,300	7,988.36
NORTH CHARLES E III	NORTH ANNE K	R04-010-C	35,100	143,000	0	178,100	1,638.52
NORTH, CHARLES E III	NORTH ANNE K	R07-105-013	26,900	195,600	0	222,500	2,047.00
NORTON ALFRED M	SUSAN A NORTON	R07-104	31,200	108,700	20,000	119,900	1,103.08
NORTON DAVID S	SUZANNE NORTON	R04-115	181,100	207,800	20,000	368,900	3,393.88
NORTON-LAZENBY JESSIE M		R04-051-C	328,900	51,400	0	380,300	3,498.76
NORWOOD JEFFREY S	MARY E NORWOOD	R06-052-003	25,900	170,100	20,000	176,000	1,619.20
NYLUND JAMES R	VERA TRENT NYLUND	R01-066-F	277,300	0	0	277,300	2,551.16
OAKES HARVEY L SR	JOSLYN B OAKES	U12-007-C	67,500	142,900	20,000	190,400	1,751.68
OAKES HAZEN L LIV TST & OAKES JUNE G LI	OAKES HAZEN L & JANE G TR	R02-012	174,300	145,500	20,000	299,800	2,758.16
OAKES HAZEN L LIV TST & OAKES JUNE G LI	OAKES HAZEN L & JANE G TR	R02-013-A	118,000	0	0	118,000	1,085.60

List of Real Estate Owners

Name	Second Owner/Trustee	Map/Lot	Land	Building	Exempt	Total	Tax
OAKES HAZEN L LIV TST & OAKES JUNE G LI	OAKES HAZEN L & JANE G TR	R02-013-C	195,600	0	0	195,600	1,799.52
OAKES JASON L		R03-057-A	48,500	165,000	0	213,500	1,964.20
OAKLAND SHARRON L		R07-032-001	28,100	76,700	20,000	84,800	780.16
OAKMAN DONALD H		U17-028	103,000	135,800	20,000	218,800	2,012.96
OAKMAN DONALD H	OAKMAN MICHELLE L	U17-029	105,500	147,000	0	252,500	2,323.00
OAKMAN DONALD H	MICHELLE L OAKMAN	R06-100-018	75,300	0	0	75,300	692.76
OCEAN HARBOR FAMILY REAL ESTATE TRU	GOODNOW JUDITH V TR	R09-005-A	385,400	640,500	0	1,025,900	9,438.28
OCEAN POINT COLONY TRUST INC		U01-148	82,000	0	82,000	0	0.00
OCEAN POINT COLONY TRUST INC		U01-120	23,700	0	23,700	0	0.00
OCEAN POINT COLONY TRUST INC		U01-113	82,300	180,100	262,400	0	0.00
OCEAN POINT COLONY TRUST INC		U01-114	69,600	42,400	112,000	0	0.00
OCEAN POINT COLONY TRUST INC		U02-015	61,200	0	61,200	0	0.00
OCEAN POINT COLONY TRUST INC		U02-035	59,900	0	59,900	0	0.00
OCEAN POINT COLONY TRUST INC		U02-004	38,600	0	38,600	0	0.00
OCEAN POINT INN		U03-023-A	88,400	0	0	88,400	813.28
OCEAN POINT INN		U03-023-B	96,300	77,200	0	173,500	1,596.20
OCEAN POINT INN		U03-023	703,000	2,104,200	0	2,807,200	25,826.24
OCEAN POINT ROAD REALTY TRUST	KERNS PENNY W TR	U10-021	62,400	102,200	0	164,600	1,514.32
OCEAN RIDGE HOMEOWNERS ASSOC		R09-012B-013A	10,000	0	0	10,000	92.00
OCEAN RIDGE HOMEOWNERS ASSOC		R09-012B-014B	10,000	0	0	10,000	92.00
OCEAN RIDGE HOMEOWNERS ASSOC		R09-012B-015C	10,000	0	0	10,000	92.00
OCEAN RIDGE HOMEOWNERS ASSOC		R09-012B-016	10,000	0	0	10,000	92.00
OCEAN RIDGE HOMEOWNERS ASSOC		R09-012B-017E	0	0	0	0	0.00
OCEAN RIDGE HOMEOWNERS ASSOC		R09-012B-018F	10,000	0	0	10,000	92.00
OCEAN RIDGE HOMEOWNERS ASSOC		R09-012B-020B	10,000	0	0	10,000	92.00
OCEAN RIDGE HOMEOWNERS ASSOC		R09-012B-026B	10,000	0	0	10,000	92.00
OCEAN RIDGE HOMEOWNERS ASSOC		R09-012B-022	10,000	0	0	10,000	92.00
OCEAN RIDGE HOMEOWNERS ASSOC		R09-012B-024F	10,000	0	0	10,000	92.00
OCEAN RIDGE HOMEOWNERS ASSOC		R09-012B-025A	10,000	0	0	10,000	92.00
OCEAN RIDGE HOMEOWNERS ASSOC		R09-012B-027C	10,000	0	0	10,000	92.00
OCEAN RIDGE HOMEOWNERS ASSOC		R09-012B-029E	10,000	0	0	10,000	92.00
OCEAN RIDGE HOMEOWNERS ASSOC		R09-012B-030F	10,000	0	0	10,000	92.00
OCEAN RIDGE HOMEOWNERS ASSOC		R09-012B-019A	10,000	0	0	10,000	92.00
OCEAN RIDGE HOMEOWNERS ASSOC		R09-012B-028	10,000	0	0	10,000	92.00
OCEAN RIDGE HOMEOWNERS ASSOC		R09-012B-023E	10,000	0	0	10,000	92.00
OCEAN RIDGE HOMEOWNERS ASSOC		R09-012B-021C	10,000	0	0	10,000	92.00
OCEAN SONG LLC		R04-065-006	419,800	1,565,300	0	1,985,100	18,262.92
O'CONNELL MICHAEL B	O'CONNELL MARY S	U09-022-D	258,400	97,300	0	355,700	3,272.44
OCONNOR R W & HALAS M REV LIVING TR	OCONNOR ROBERT & HALAS MONICA	U15-019	105,500	149,900	0	255,400	2,349.68
OCONNOR SUSAN M	DOWNEY WALTER D JR	R04-138-C	86,600	123,700	0	210,300	1,934.76
OGG JAMERLING		R06-056-B	38,600	151,000	20,000	169,600	1,560.32
OGG JAMERLING		R06-056-B01	27,000	0	0	27,000	248.40
O'KEEFE CAROLYN F MARONEY		R01-094	248,400	100,800	0	349,200	3,212.64
OLLERT VIRGINIA		R09-010-006A	140,600	0	0	140,600	1,293.52
OLSEN ROBERT L	JEANNE OLSEN	R01-001-A	243,900	184,300	26,000	402,200	3,700.24
OLSON DENNIS C	LESLYN C OLSON	R01-100	70,300	118,100	0	188,400	1,733.28
OLSON ERNESTINE H		R05-066	200,600	140,200	20,000	320,800	2,951.36
ONE THIRTY-TWO LLC		R08-013-C	68,500	188,000	0	256,500	2,359.80
OPME WHARF LLC		U04-014	253,100	60,900	0	314,000	2,888.80
OPME WHARF LLC		U04-034	432,400	53,500	0	485,900	4,470.28
ORCHARD JENNIFER L	ORCHARD ERIC P	R08-010	66,600	229,000	0	295,600	2,719.52
ORNE KENNETH LYMAN		R07-067	20,700	85,500	20,000	86,200	793.04
OSBORN CAPITAL LLC	JEFF OSBORN	U08-024-C	170,700	4,900	0	175,600	1,615.52
OSGOOD BERNADETTE		R07-056-B01	28,200	124,800	0	153,000	1,407.60
OSMAN MOHAMED	JENNIFER PAGE OSMAN	R04-120-D	44,000	0	0	44,000	404.80
OSPNEY OASIS PERSON IN POSSESSION		R01-061-A	384,000	314,200	0	698,200	6,423.44
OSPNEY OASIS PERSON IN POSSESSION		R01-061-B	41,400	0	0	41,400	380.88
OSTROSKY J&S 2016 FAMILY TRUST 4-11-16	OSTROSKY JOHN & SUSAN TR	R06-100-004	77,700	232,600	0	310,300	2,854.76
OVER THE HILL COTTAGE LLC		R06-095-002A	185,300	203,500	0	388,800	3,576.96
OWEN JUDITH E		R06-090-A	118,000	89,800	20,000	187,800	1,727.76
OWEN JUDITH E		R07-028	42,000	0	0	42,000	386.40
OWEN JUDITH E		R07-049	105,000	0	0	105,000	966.00
OWEN PHILIP R REBECCA E KATHLEEN		R07-097-C	27,900	69,800	20,000	77,700	714.84
OZYCK THADDEUS P		U12-007-F	221,200	421,100	26,000	616,300	5,669.96
PAGE DALE		R05-036-A	30,700	121,600	0	152,300	1,401.16
PAGE DONN G	PAGE DARCEY M	R03-075	212,800	475,000	20,000	667,800	6,143.76
PAGE MARTIN H	KATHERINE L PAGE	R06-035-A	24,800	17,200	0	42,000	386.40
PAGE MARTIN H	KATHY L PAGE	R08-006-A	67,600	147,600	0	215,200	1,979.84
PAGE MARTIN H	KATHERINE L PAGE	R08-019	70,900	0	0	70,900	652.28

List of Real Estate Owners

Name	Second Owner/Trustee	Map/Lot	Land	Building	Exempt	Total	Tax
PAGE MARTIN H	KATHY L PAGE	R08-006-B	94,600	103,400	20,000	178,000	1,637.60
PAGE MARTIN H	KATHERINE L PAGE	R08-005	104,200	0	0	104,200	958.64
PAGE MARTIN H	PAGE KATHY L	R08-004	139,100	103,200	0	242,300	2,229.16
PAGE NICHOLAS	PAGE PHIL	R06-059-C	40,700	182,800	0	223,500	2,056.20
PAGE RIDLER W REV TRUST	PAGE HELEN T REV TRUST	R08-024	338,900	359,300	0	698,200	6,423.44
PAINE JUDITH		R05-004	21,600	86,600	0	108,200	995.44
PALMER JUDITH G		U02-032-A	188,000	367,900	0	555,900	5,114.28
PALMER RICHARD E	CAROLE A PALMER	U03-013-B	182,500	475,000	0	657,500	6,049.00
PANAGORE PETER B	MICHELLE L MICLETTE	U05-018-A	82,400	157,900	20,000	220,300	2,026.76
PANDER MICHAEL S	LEANNE N PANDER	R04-044-001	461,300	274,800	20,000	716,100	6,588.12
PANDER MICHAEL S & LEANNE N		R04-065-005	198,200	0	0	198,200	1,823.44
PANGBURN DANIEL A & PNINA R		U16-032	61,300	122,600	0	183,900	1,691.88
PAOLILLO JOSEPH	DANA PAOLILLO	R08-029-A03	180,700	184,500	0	365,200	3,359.84
PAOLILLO JOSEPH	DANA PAOLILLO	R08-029-A02	285,100	357,200	20,000	622,300	5,725.16
PARADISE POINT LTD PARTNERSHIP		U13-017-A	456,500	231,700	0	688,200	6,331.44
PARENT JOYCE L	DONELLE PAINE	R04-186	36,600	122,700	20,000	139,300	1,281.56
PARKER PHILIP D & DARLA R		U09-021-P	215,400	96,000	0	311,400	2,864.88
PARKHURST DAVID B JR	CATHLENE PARKHURST	R06-051-A	27,900	145,400	20,000	153,300	1,410.36
PARKHURST MATTHEW C		R04-173-A	41,600	135,200	0	176,800	1,626.56
PARTNER VAUGHN		R07-010-B	21,400	119,600	20,000	121,000	1,113.20
PASCH JOHN R	PASCH PAMELA H	R07-081-020	76,800	210,200	0	287,000	2,640.40
PATERNOSTRO DAVID W & BARBARA E		R04-119-O	145,500	132,700	0	278,200	2,559.44
PATHFINDERS LLC		R06-015-A	61,400	0	0	61,400	564.88
PATHFINDERS LLC		R06-013-B	59,700	0	0	59,700	549.24
PATHFINDERS LLC		R06-015	1,529,200	689,600	0	2,218,800	20,412.96
PATHFINDERS LLC		R06-013-A	28,500	95,800	0	124,300	1,143.56
PAULSEN-HAMILTON HELEN TRUST		U15-004	226,000	72,100	0	298,100	2,742.52
PAWLOWSKI MARY		R06-060-001	25,600	164,600	20,000	170,200	1,565.84
PAXTON GREGORY B	WERNER LYNNE D	U15-039	109,800	45,400	0	155,200	1,427.84
PAXTON GREGORY B	WERNER LYNNE D	U15-040	90,500	0	0	90,500	832.60
PCE LLC		U19-003-A	50,700	153,400	0	204,100	1,877.72
PEABODY FAMILY TRUST	PEABODY, ENDICOTT JR. & ANDREA LAMP	R07-081-A05	524,800	435,900	0	960,700	8,838.44
PEABODY FAMILY TRUST	PEABODY, ENDICOTT JR. & ANDREA LAMP TR	R07-081-A07	126,900	0	0	126,900	1,167.48
PEARCE BRADY W	CINDY W PEARCE	R06-052-D	26,600	156,600	20,000	163,200	1,501.44
PEARSON KATHLEEN O	ELLEN F DONATELLI	U10-009-101	90,800	23,000	0	113,800	1,046.96
PEARSON KATHLEEN O		U10-009-102	90,800	22,200	0	113,000	1,039.60
PEASLEE GUY		R05-026-002	29,400	0	0	29,400	270.48
PEASLEE GUY		R07-110-002	28,200	0	0	28,200	259.44
PEASLEE GUY F		R05-061	69,800	0	0	69,800	642.16
PEASLEE GUY F		R05-061-008	18,500	170,600	0	189,100	1,739.72
PEASLEE GUY F		R05-026	41,800	124,300	0	166,100	1,528.12
PEASLEE GUY F		R05-061-011	22,300	216,200	0	238,500	2,194.20
PEASLEE MARY E		R06-061-A	20,700	0	0	20,700	190.44
PEASLEE MARY E		R06-062-A	16,000	89,800	0	105,800	973.36
PEASLEE MARY E		R06-061	20,700	51,500	0	72,200	664.24
PEASLEE NICHOLE		R06-026	28,600	117,800	0	146,400	1,346.88
PEASLEE SANDRA M	BAILEY LAURIE P	R05-023-A	29,800	80,600	20,000	90,400	831.68
PECK DREW D	PECK ERICA MARIE	R05-051	115,700	0	0	115,700	1,064.44
PECK DREW D	PECK ERICA MARIE	R05-050	461,500	715,600	0	1,177,100	10,829.32
PECK FAMILY REALTY TRUST	PECK DAVID A TR	R04-169-A	37,900	127,400	0	165,300	1,520.76
PECKHAM THOMAS C	TAMSIN C PECKHAM	U02-011	97,500	51,500	0	149,000	1,370.80
PEDERSEN DOUGLAS L	PEDERSEN NANCY	R01-099-B	51,700	150,300	0	202,000	1,858.40
PEDROSA GERALD J SR REVOCABLE TRUST	PEDROSA MARY GERALD JR & HINES MARY	R05-036	207,300	0	0	207,300	1,907.16
PENMAN, CHAD T.	MELCHREIT, ALLYSON L.	R07-078	49,300	155,400	0	204,700	1,883.24
PEPA ADRIANO G		R06-063-E	30,100	202,600	0	232,700	2,140.84
PEPA TIFFANIE M		R07-082-024	31,600	139,100	20,000	150,700	1,386.44
PERICONI JAMES J		U10-009-201	90,800	51,700	0	142,500	1,311.00
PERKINS RICHARD W	OAKES HAZEN L LIVING TRUST 11/30/2015	R04-120-004	129,700	0	0	129,700	1,193.24
PERKINS RICHARD W	PERKINS KAREN A	R01-071-H	272,700	144,100	0	416,800	3,834.56
PERKINS STAR E	LEWIS KATHLEEN C	R02-003	217,800	210,000	20,000	407,800	3,751.76
PERKINS, KAREN A.		R04-120-009	44,100	0	0	44,100	405.72
PERMUT & BROWNELL REVOCABLE TRUST	PERMUT STEVEN E & BROWNELL ELIZABETH S TR	R04-119-K	54,000	243,100	0	297,100	2,733.32
PERREAULT JOHN C	PERREAULT LYNN A	R07-017-003	46,300	302,300	20,000	328,600	3,023.12
PERRY JULIE B	CHARLES S PERRY	R08-029-B01	196,600	316,800	0	513,400	4,723.28
PERRY LOGAN R	PERRY RUTH E	R06-029-004	24,500	161,700	0	186,200	1,713.04
PERRY RICHARD B		R07-057-E	4,500	0	0	4,500	41.40
PERRY, PAUL E.		R06-051-002	48,800	179,700	20,000	208,500	1,918.20
PETERS BRYAN D		R03-005-B	28,200	48,500	20,000	56,700	521.64
PETERS BRYAN D		R03-005-C	26,400	9,000	0	35,400	325.68

List of Real Estate Owners

Name	Second Owner/Trustee	Map/Lot	Land	Building	Exempt	Total	Tax
PETERS HATLEY STACY		R06-074-003	176,200	0	0	176,200	1,621.04
PETERS MARK D	ANDREA J PETERS	U07-024-B	255,700	46,500	0	302,200	2,780.24
PETERS MARK D	ANDREA J PETERS	U07-024-A	245,800	202,300	20,000	428,100	3,938.52
PETERS MICHAEL J	LATOURETTE LISA	R07-120	16,000	0	0	16,000	147.20
PETERS MICHAEL J	LATOURETTE LISA	R07-119	27,600	125,800	0	153,400	1,411.28
PETERS ROBERT C	DEBORA L PETERS	R06-029-002T	0	18,700	0	18,700	172.04
PETERS ROBERT C	DEBORA L PETERS	R06-029-003A	0	0	0	0	0.00
PETERS ROBERT C	DEBORA L PETERS	R06-029-002	34,900	42,400	20,000	57,300	527.16
PETERSEN ALBERT C JR	JANET H PETERSEN	R08-042-Q	8,800	0	0	8,800	80.96
PETERSON STANLEY E		R04-142	68,500	64,000	0	132,500	1,219.00
PETRONZIO PAMELA ET AL		U01-086	147,700	66,500	0	214,200	1,970.64
PGC1, LLC		R07-002-E17	209,900	492,300	0	702,200	6,460.24
PGC1, LLC		U18-016	46,000	0	0	46,000	423.20
PGC1, LLC		U18-015	47,400	0	0	47,400	436.08
PGC1, LLC		R07-039	92,300	0	0	92,300	849.16
PGC2 LLC		R07-008	53,600	0	0	53,600	493.12
PGC2 LLC		U18-023-C	63,800	0	0	63,800	586.96
PGC2, LLC		R07-002-B	1,600,000	25,235,700	0	26,835,700	246,888.44
PGC3, LLC		R04-088	204,700	415,400	0	620,100	5,704.92
PGC5 LLC		U18-027	30,000	179,400	0	209,400	1,926.48
PGC5 LLC		U18-014	50,700	0	0	50,700	466.44
PGC5 LLC		U18-022	41,400	0	0	41,400	380.88
PGC5 LLC		U18-024	52,900	0	0	52,900	486.68
PGC5 LLC		U18-026	42,900	0	0	42,900	394.68
PGC5 LLC		U18-005-A	53,200	0	0	53,200	489.44
PGC5 LLC		U18-023-A	45,400	0	0	45,400	417.68
PGC5 LLC		U18-004	52,300	0	0	52,300	481.16
PGC5 LLC		U18-005-B	25,900	0	0	25,900	238.28
PGC5 LLC		U18-023-B	62,700	0	0	62,700	576.84
PGC7 LLC		U18-013	32,700	343,200	0	375,900	3,458.28
PHILBROOK JEAN E		U07-005	67,500	162,900	20,000	210,400	1,935.68
PHILIPS ANN A TRUST	PRELLA PHILIPS MCBRIDE TRUST	U15-052	252,500	68,300	0	320,800	2,951.36
PICKUL DAVID C	PICKUL KIMBERLY W	R04-120	444,300	194,700	0	639,000	5,878.80
PICKUL DAVID C	PICKUL KIMBERLY W	R04-120-007	47,000	0	0	47,000	432.40
PICKUL DAVID C	PICKUL KIMBERLY W	R04-120-006	49,900	0	0	49,900	459.08
PIERCE FREDERICK MAIN		R01-058-005	21,900	94,400	26,000	90,300	830.76
PIERCE LYNDA		R01-013	116,200	78,900	0	195,100	1,794.92
PIERCE WAYNE	VERONICA PIERCE	U02-032-B	181,000	177,200	0	358,200	3,295.44
PIERCE WAYNE	VERONICA PIERCE	U02-032-C	96,500	115,400	0	211,900	1,949.48
PIERCE WAYNE E VERONICA L		U07-009	74,100	83,600	0	157,700	1,450.84
PIERCE WAYNE E & VERONICA W		R07-105-016	27,300	142,600	0	169,900	1,563.08
PIKE ROBERT W	ELIZABETH M PIKE	R03-033-I	61,800	0	0	61,800	568.56
PIKE ROBERT W	ELIZABETH M PIKE	R03-031-T	0	20,400	0	20,400	187.68
PIKE ROBERT W	ELIZABETH PIKE M	R03-031	358,900	173,200	26,000	506,100	4,656.12
PIKE ROBERT W	ELIZABETH M PIKE	R03-031-T01	0	9,900	0	9,900	91.08
PIKE ROBERT W	ELIZABETH M & WILLIAM D PIKE	R03-034	140,500	0	0	140,500	1,292.60
PINARD KENNETH E JR	JACQUELYN M PINARD	R03-003-013	115,300	132,300	20,000	227,600	2,093.92
PINCHPENNY LLC		R06-037-B	136,700	114,000	0	250,700	2,306.44
PINETTE DOLORES J		R06-025	30,000	96,300	0	126,300	1,161.96
PINKHAM APRIL M BLACKMAN	PINKHAM ANDREW G	R07-082-017	29,300	120,400	20,000	129,700	1,193.24
PINKHAM GARY H	VICTORIA PINKHAM	R06-037-H	50,600	133,100	20,000	163,700	1,506.04
PINKHAM IRREVOCABLE TRUST	KUMIN BARBARA J TR	U01-143	146,900	63,300	0	210,200	1,933.84
PINKHAM IRVING J		R09-002-013	72,000	0	0	72,000	662.40
PINKHAM IRVING JAMES		R09-002	63,200	128,000	20,000	171,200	1,575.04
PINKHAM KELO S	GAYLE M PINKHAM	R01-043	136,400	103,600	20,000	220,000	2,024.00
PINKHAM KIM W	SHERIDAN PINKHAM	R03-093	44,600	62,600	20,000	87,200	802.24
PINKHAM LYNN A		R06-053-B	29,400	87,000	20,000	96,400	886.88
PINKHAM LYNN ANNE		R06-053-C	29,000	0	0	29,000	266.80
PINKHAM MATTHEW G		R07-082-016	30,400	144,300	0	174,700	1,607.24
PINKHAM MICHAEL A	CATHY S PINKHAM	R07-010-C	13,300	101,600	20,000	94,900	873.08
PINKHAM OWEN H	PINKHAM JUDITH G A	R04-151	216,500	157,200	20,000	353,700	3,254.04
PINKHAM RANDOLPH S & DOROTHY W		R01-100-A	76,800	14,300	20,000	71,100	654.12
PINKHAM RUSSELL E		R05-038	39,800	105,600	20,000	125,400	1,153.68
PINKHAM SHANNON LEE	BRANDON MICHAEL PINKHAM	R03-018	39,000	169,200	20,000	188,200	1,731.44
PINKHAM TIMOTHY J		R08-019-B4	60,000	403,900	0	463,900	4,267.88
PINSKY HARVEY		U04-004	176,500	115,600	0	292,100	2,687.32
PISANO JANICE B REVOCABLE TRUST AS AM PISANO JANICE B TR		R01-075-005	491,600	242,500	20,000	714,100	6,569.72
PITZER JANET C	WILLIAM E PITZER	U10-009-F	86,500	22,800	0	109,300	1,005.56
PIZZO EILEEN		U07-002-E04	75,900	217,600	26,000	267,500	2,461.00

List of Real Estate Owners

Name	Second Owner/Trustee	Map/Lot	Land	Building	Exempt	Total	Tax
PLANTE SERINE MANZI		U16-029	99,400	145,300	0	244,700	2,251.24
PLESCIA MICHAEL J		U12-012	99,300	63,400	0	162,700	1,496.84
PLUESS JEAN DANIEL	PLUESS SUSAN A	R09-009-B	587,500	677,200	0	1,264,700	11,635.24
PLUMMER ALICE LIFE TENANT	KATHERINE PAGE ET AL	R06-035	24,500	88,900	20,000	93,400	859.28
PLUMMER BRUCE C	PLUMMER ELIZABETH T	U02-013	220,700	174,500	0	395,200	3,635.84
PLUMMER CARLTON B REVOCABLE TRUST	PLUMMER CARLTON B & JOAN M TR	U09-020	391,200	290,100	0	681,300	6,267.96
PLUMMER GERALD M	NANCY A PLUMMER	U08-021-003	35,300	0	0	35,300	324.76
PLUMMER GERALD M	NANCY A PLUMMER	U08-022	212,000	54,700	0	266,700	2,453.64
PLUMMER KEITH		R07-057	32,100	144,300	0	176,400	1,622.88
PLUMMER TODD A	SARAH Y PLUMMER	R07-105-006	26,300	235,200	20,000	241,500	2,221.80
PLUNKETT RICHARD E		R03-040	132,900	0	0	132,900	1,222.68
PLUNKETT RICHARD E		R03-039	324,700	207,300	20,000	512,000	4,710.40
POE CYNTHIA L		R04-169-C	47,800	187,100	20,000	214,900	1,977.08
POHL CHARLES G		U01-096	268,600	315,300	0	583,900	5,371.88
POINTE OF VIEW PROPERTIES LLC		R04-066	918,500	672,800	0	1,591,300	14,639.96
POITRAS PETER D		R08-030-C	20,900	0	0	20,900	192.28
POITRAS PETER D		U14-041	115,700	155,700	20,000	251,400	2,312.88
POITRAS PETER D	MARY JO POITRAS	U14-039	72,500	1,700	0	74,200	682.64
POND MARK RICHARD		U01-111-A	165,200	74,400	0	239,600	2,204.32
POOLE FAMILY IRREVOCABLE TRUST	POOLE STANLEY R TR	R07-092	64,300	0	0	64,300	591.56
POOLE FAMILY IRREVOCABLE TRUST	POOLE STANLEY R TR	R07-090	34,900	9,000	0	43,900	403.88
POORE NANCY P		R04-053	674,000	124,700	0	798,700	7,348.04
POORE NANCY P		R04-053-A	410,500	38,700	0	449,200	4,132.64
POORE, KIMBERLY A.		R07-082-004	31,300	108,800	20,000	120,100	1,104.92
POTTER DAVID B & NEVA K		R07-100-011	342,200	304,800	0	647,000	5,952.40
POTTLE COREY J	POTTLE BRANDY A	R06-060-005	31,700	141,400	0	173,100	1,592.52
POUDER LEONARD H	POUDER GABRIELLE N	R06-074-002	179,000	0	0	179,000	1,646.80
POULTON NICOLE J		U05-007	77,600	105,900	0	183,500	1,688.20
POWERS MICHAEL K	POWERS DELICIA S	R06-037-A	17,700	105,000	0	122,700	1,128.84
POWIS RICHARD R	POWIS PEGGY ANN	R04-168-B	97,000	489,100	0	586,100	5,392.12
PRALL JOHN	KATHRYN PRALL	R08-036-M	202,400	267,200	0	469,600	4,320.32
PRALL RALPH J	GOLJA-PRALL	R08-042-PB	59,600	281,700	26,000	315,300	2,900.76
PRATT BARBARA BAIRD	S JON PRATT	U09-001-F	100,700	198,600	0	299,300	2,753.56
PRATT CHARLES W		R04-118	461,500	1,012,400	0	1,473,900	13,559.88
PRATT CHARLES W		R04-116	312,700	22,600	0	335,300	3,084.76
PRATTE FAMILY REVOCABLE TRUST	PRATTE STEVEN L & CINDY A TR	R07-082-013	29,300	81,700	0	111,000	1,021.20
PRESCOTT BETTY R REV TRUST	SINCLAIR REBECCA R & GRANT TERRY L TR	U17-023	198,900	224,500	0	423,400	3,895.28
PRESPARE CHRISTINE E		U08-001	299,000	40,000	0	339,000	3,118.80
PRICE WARREN	PRICE JACQUELYN F	R02-016-B	223,900	145,600	0	369,500	3,399.40
PRINCE MICHELLE M		R08-021	93,600	106,300	0	199,900	1,839.08
PROGRI GJERGJ		R07-032-009	29,300	0	0	29,300	269.56
PROKOSCH ADAM J		R01-058-006	23,000	0	0	23,000	211.60
PROSCIA RICHARD & CHRISTINA H		R01-066-C	430,100	698,900	0	1,129,000	10,386.80
PULEO, DIEGO	PULEO, VIRGINIA	U09-021-L	224,400	158,600	20,000	363,000	3,339.60
PULKKINEN THOMAS E	SHARON PULKKINEN	R08-007-F	96,300	148,300	0	244,600	2,250.32
PYE LOIS	PYE RICHARD W LIMITED LIFE ESTATE	U06-014	166,200	104,600	26,000	244,800	2,252.16
QUINLAN ROGER	GEORGEANN QUINLAN	U07-021-A	277,700	167,900	0	445,600	4,099.52
RABIN NANCY BLAIR		U05-012	379,300	141,500	0	520,800	4,791.36
RADCLIFFE CHRISTOPHER J		U14-032	112,800	48,100	0	160,900	1,480.28
RAGSDALE III M GRADY	RAGSDALE PATRICIA B	R07-100-022	89,500	0	0	89,500	823.40
RAITHEL WILLIAM S	NANCY J RAITHEL	R04-066-001	992,100	1,531,600	20,000	2,503,700	23,034.04
RAMSEY JOHN		R06-007	17,200	74,800	26,000	66,000	607.20
RANDLETT DIANE L		R01-007	201,100	113,500	0	314,600	2,894.32
RAPELYE MARY LINDA		R02-032-D	39,500	292,200	20,000	311,700	2,867.64
RAPOSA CYNTHIA ANN TRUST 7/8/16	FUREY JOSEPH M & RAPOSA CYNTHIA A TR	U01-054-A	41,200	0	0	41,200	379.04
RAWDEN PETER		R03-003-016	44,600	10,400	0	55,000	506.00
RAWDEN PETER		R03-004-003	76,900	0	0	76,900	707.48
RAWDEN PETER		R03-004-001	161,200	276,100	20,000	417,300	3,839.16
RAWDEN PETER		R03-004-002	165,000	0	0	165,000	1,518.00
RAY JANET E		R04-119-T	144,200	124,200	0	268,400	2,469.28
RAYMOND SHAWN L & ALICIA C		U01-098	583,900	137,000	0	720,900	6,632.28
READ BRIDGET W		U07-020	220,400	75,600	0	296,000	2,723.20
RECORD NICHOLAS R	SELMAN CHRISTINE T	R07-105-019	26,600	203,000	0	229,600	2,112.32
REDMAN LINDA BROWN	REDMAN FRANK E	R07-011	153,800	171,700	26,000	299,500	2,755.40
REED ALAN W	MARTHA L REED	R07-105-002	26,900	184,500	20,000	191,400	1,760.88
REED ARTHUR E	PAMELA G REED	R07-017	52,300	214,400	6,000	260,700	2,398.44
REED BRADFORD	ROBERTA REED	R06-053	30,900	76,300	20,000	87,200	802.24
REED ERIC W & STEPHANIE FLANDERS		R06-052-A02	29,300	175,200	0	204,500	1,881.40
REED EUGENE F	ROXANNE M REED	R03-006-A	37,900	84,200	20,000	102,100	939.32

List of Real Estate Owners

Name	Second Owner/Trustee	Map/Lot	Land	Building	Exempt	Total	Tax
REED LAURA W REVOCABLE TRUST	SEATON REED A JR & REED LAURA W TR	R01-078-A	294,200	238,100	0	532,300	4,897.16
REED MICHAEL E	BONNIE L REED	U12-011	110,400	174,000	0	284,400	2,616.48
REED ROBERT A		R01-062	57,300	44,500	20,000	81,800	752.56
REED ROBIN R	JUDITH W REED	U18-030-B	59,400	201,500	20,000	240,900	2,216.28
REED SEATON A JR REVOCABLE TRUST	REED SEATON A JR TR	R01-078-C	255,800	0	0	255,800	2,353.36
REEF KNOT ACRES LLC		U12-014	95,900	362,200	0	458,100	4,214.52
REEF KNOT ACRES LLC		U12-009	0	0	0	0	0.00
REEF KNOT ACRES LLC		U12-010	95,700	150,500	0	246,200	2,265.04
REEVE RALPH R		R01-030-A	43,900	98,600	0	142,500	1,311.00
REEVES JAMES R	CAROL A REEVES	R01-071-A	324,100	361,500	0	685,600	6,307.52
REGINO, MICHAEL A.		R07-056-A	28,300	177,500	20,000	185,800	1,709.36
REGO BRIAN R	PATRICIA E REGO	U07-014-A	126,100	95,700	26,000	195,800	1,801.36
REGO COLLEEN M		R01-111	86,200	102,900	26,000	163,100	1,500.52
REGO MICHAEL		R07-050	68,900	210,500	20,000	259,400	2,386.48
REHM KATHLEEN J REV TRUST	REHM KATHLEEN J TR	R09-010-009B	127,500	0	0	127,500	1,173.00
REILLY J KEVIN 50%		R04-028-(1)	184,800	80,500	0	265,300	2,440.76
REILLY J KEVIN 50%		R04-029-(1)	14,800	0	0	14,800	136.16
REILLY JOHN KEVIN 2/3 INT	KENT BAILEY MAINE TRUST 1/3 INT	R04-029	14,800	0	0	14,800	136.16
REILLY JOHN KEVIN 1/3 INT	KENT BAILEY MAINE TRUST 2/3 INT	R04-028	184,800	80,500	0	265,300	2,440.76
REIT JANET WILSON		R09-012-B02	54,900	165,200	20,000	200,100	1,840.92
REITZE JARED		R08-034-B	54,900	0	0	54,900	505.08
RENY AMY L		R06-018-D	35,100	0	0	35,100	322.92
RENY AMY L		R06-018-C	30,800	263,600	0	294,400	2,708.48
RENY JEAN	RENY VALERIE J	R06-051-001	38,100	148,600	20,000	166,700	1,533.64
RENY JEAN LIVING TRUST	RENY JEAN TR	R06-018-BT	207,200	416,700	0	623,900	5,739.88
RENY LINDSAY A		R08-019-B3	68,400	0	0	68,400	629.28
RENY NEAL		R06-047-D	51,600	0	0	51,600	474.72
RENY NEAL	JEAN RENY	R06-051	199,000	2,500	0	201,500	1,853.80
RENY NEAL A		R06-018	25,400	106,900	0	132,300	1,217.16
RENY NEAL A	F JEAN RENY	R06-003-014	58,400	0	0	58,400	537.28
RENY NEAL A	RENY F JEAN	R06-055	49,700	0	0	49,700	457.24
RENY NEAL A LIVING TRUST	RENY NEAL TR	R06-018-B	401,400	193,900	0	595,300	5,476.76
RENY NEAL A LIVING TRUST	RENY NEAL TR	R06-018-BT01	0	111,900	0	111,900	1,029.48
RENY NEAL R	JEAN F RENY	R06-003-013A	45,100	304,600	0	349,700	3,217.24
RENTZ MARY ANN		U16-028	96,800	252,200	0	349,000	3,210.80
REVERSE MORTGAGE SOLUTIONS INC		U10-005	60,100	106,600	0	166,700	1,533.64
REVOCABLE TRUST 2006 CREATED BY KATS KATSAROS DENISE S TR		R01-081	355,200	0	0	355,200	3,267.84
REVOCABLE TRUST CREATED BY MILL SUSA MILL SUSAN K TR		R01-147-004A	236,400	0	0	236,400	2,174.88
REVOCABLE TRUST CREATED BY MILL SUSA MILL SUSAN K TR		R01-147-004	247,500	244,000	0	491,500	4,521.80
REYNOLDS G. THOMAS INTERVIVOS TRUST REYNOLDS MARIANNE C.		R01-041-A	283,100	1,044,300	0	1,327,400	12,212.08
REYNOLDS GAIL L	REYNOLDS STEPHEN	U04-008-A	0	0	0	0	0.00
REYNOLDS GAIL L	REYNOLDS STEPHEN	U04-025	553,600	61,500	0	615,100	5,658.92
REYNOLDS MARIANNE C		R01-071-G	237,200	77,500	0	314,700	2,895.24
REYNOLDS MICHAEL	MORIN JAMIE	R02-015-A	240,200	338,900	0	579,100	5,327.72
REYNOLDS STEPHEN T	REYNOLDS TAMMY E	R05-002-A	55,800	316,200	0	372,000	3,422.40
RIBBLE GUY H	JANE M RIBBLE	R08-042-003	60,400	0	0	60,400	555.68
RICE CHRISTOPHER M		U14-035	71,200	103,100	0	174,300	1,603.56
RICE DENNIS		U14-011-A	140,300	85,800	0	226,100	2,080.12
RICE DENNIS E		U14-001	228,600	93,300	0	321,900	2,961.48
RICE DENNIS E		U07-002-E	12,500	0	0	12,500	115.00
RICE DENNIS E		U07-002-E02	132,900	212,100	20,000	325,000	2,990.00
RICE HOLLY SIGRID LARKIN	BREWER HEATHER MARIE LARKIN	U01-147	152,900	48,800	0	201,700	1,855.64
RICE ROBERT B	JUNE E RICE	R08-007-002	53,500	123,000	26,000	150,500	1,384.60
RICE TIMOTHY M		R06-048-001	29,400	144,300	0	173,700	1,598.04
RICH DEAN E & ANNE MARIE FAMILY TRUS	RICH DEAN E & ANNE MARIE TR	R03-003-025	110,400	165,800	0	276,200	2,541.04
RICHARDSON ALTON P	LINDA L RICHARDSON	R03-021-014	57,700	90,600	26,000	122,300	1,125.16
RICHARDSON ARTHUR		R07-046	39,100	58,500	26,000	71,600	658.72
RICHARDSON WARREN ALFRED	GEORGE ALBERT RICHARDSON	U01-032-A	128,000	0	0	128,000	1,177.60
RICHARDSON WARREN ALFRED	GEORGE ALBERT RICHARDSON	U01-032	512,000	68,300	0	580,300	5,338.76
RICHTER JOYCE D		U06-024	329,100	1,062,300	0	1,391,400	12,800.88
RICKEMAN VIRGINIA SHEPARD		R07-105-010	27,000	211,800	20,000	218,800	2,012.96
RIDEOUT MARY ANN		R08-053-A	53,000	107,700	20,000	140,700	1,294.44
RIEMANN PAUL A	JOY R RIEMANN	R05-056-003	209,900	470,100	20,000	660,000	6,072.00
RIGGENS ARTHUR L	TRACEY S RIGGENS	R07-082-021	34,600	183,100	20,000	197,700	1,818.84
RIML PAMELA	RIML RONALD	U17-041	144,700	249,800	26,000	368,500	3,390.20
RIORDAN ROBIN PETER	SUSAN RIORDAN	U07-002-E06	73,100	255,500	0	328,600	3,023.12
RIOUX JOAN SEWALL		R06-004	43,300	0	0	43,300	398.36
RIOUX JOAN SEWALL		R06-001-A01	59,200	138,200	0	197,400	1,816.08
RIOUX JOAN SEWALL		R06-001-A	125,900	0	0	125,900	1,158.28

List of Real Estate Owners

Name	Second Owner/Trustee	Map/Lot	Land	Building	Exempt	Total	Tax
RIPLEY MARY M ET AL 50%	MERTON JOSEPH B ET AL 50%	U01-081	521,300	52,400	0	573,700	5,278.04
RIPLEY NICHOLAS M		R08-019-B2	65,400	118,700	0	184,100	1,693.72
RIPLEY PETER	RIPLEY MARY	R09-002-006	72,100	178,600	20,000	230,700	2,122.44
RITTALL JOAN M		R06-024	217,200	479,900	26,000	671,100	6,174.12
RITTALL SCOTT A		R06-024-A	36,200	125,800	20,000	142,000	1,306.40
RITTERSHAUS BRIAN	KATHERINE A RITTERSHAUS	R01-049-A	168,100	88,900	20,000	237,000	2,180.40
RITTERSHAUS WILLIAM	GRETCHEN RITTERHAUS ET AL	R01-051	26,100	0	0	26,100	240.12
RITTERSHAUS WILLIAM	GRETCHEN RITTERSHAUS ET AL	R01-049	248,900	126,300	0	375,200	3,451.84
RITTERSHAUS WILLIAM	GRETCHEN RITTERSHAUS ET AL	R01-050	50,100	3,900	0	54,000	496.80
RIVER BEND HOMEOWNERS		R06-083-C	17,700	0	0	17,700	162.84
RIVER ORCHARDS LLC		R04-065-009A	97,800	0	0	97,800	899.76
RIVER ORCHARDS, LLC		R04-065-A	1,290,300	261,600	0	1,551,900	14,277.48
RIVER TUNE LLC		R04-063	690,800	146,000	0	836,800	7,698.56
RIVERS CHRISTINA LYN C		U01-030	446,600	172,200	0	618,800	5,692.96
RIVERS CHRISTINA LYN C		U01-030-A	57,400	0	0	57,400	528.08
RIVERS CHRISTINA LYN C		U01-033	202,500	0	0	202,500	1,863.00
RIVERSIDE REALTY TRUST	FAGAN TANJA J TR	R01-126-A	514,100	155,700	0	669,800	6,162.16
RJK REALTY TRUST		R05-067-013	29,800	0	0	29,800	274.16
ROBERTS ELISSA J		R01-067-A	61,100	0	0	61,100	562.12
ROBERTS JANE R REVOCABLE TRUST	ROBERTS JANE R & CHRISTOPHER W TR	R01-078-BA	267,500	291,900	0	559,400	5,146.48
ROBERTS JIMMIE		R01-099-E	31,500	0	0	31,500	289.80
ROBERTS LYNDON J	MARGARET K ROBERTS	R01-123	48,700	230,100	20,000	258,800	2,380.96
ROBERTS MICHAEL A	CAROLINE G ROBERTS	R07-001-001	27,900	421,900	0	449,800	4,138.16
ROBERTS PAUL G	HEPBURN JULIE	R08-042-Q01	129,100	277,800	0	406,900	3,743.48
ROBERTS REBECCA S	MCDUGALL MOORE KATHRYN	R07-001	78,300	141,400	0	219,700	2,021.24
ROBERTS ROBERTA J		R01-067	84,800	183,500	20,000	248,300	2,284.36
ROBERTS SCOTT W		R01-067-B	51,900	0	0	51,900	477.48
ROBERTS-FONSECA PATRICIA		R01-099-F	51,800	0	0	51,800	476.56
ROBERTS-JACOBS MAILY KRISTINA		R01-099-D	53,500	0	0	53,500	492.20
ROBERTSON ROBERT A	LINDA H ROBERTSON	R06-057-A	27,900	102,600	20,000	110,500	1,016.60
ROBICHAUD JAMES D & SHARI N		R07-100-025	108,800	0	0	108,800	1,000.96
ROBISON PETER J		R01-061-D	177,300	178,200	20,000	335,500	3,086.60
ROCHE TINA L		U09-024	182,600	34,400	0	217,000	1,996.40
ROCKY POINT ASSOC INC		R01-071-Z	80,600	28,800	0	109,400	1,006.48
RODRICK LAURENCE A	RODRICK MARY JEAN	U08-011-A	264,300	36,100	0	300,400	2,763.68
RODRICK LAURENCE A & MARY JEAN		R04-128	109,000	67,800	0	176,800	1,626.56
RODRIGUEZ RICHARD	CATASSI AUDREY F	R07-015-008	45,000	161,900	20,000	186,900	1,719.48
RODRIGUEZ RICHARD	CATASSI AUDREY F	R07-015-005	17,000	0	0	17,000	156.40
ROEMER LINDA L		R04-119-B	130,100	900	0	131,000	1,205.20
ROFE SHARON B		R01-074-B	402,500	748,800	0	1,151,300	10,591.96
ROGERS ELIZABETH	ROGERS WILLIAM L SR	R07-037-B	16,300	65,400	20,000	61,700	567.64
ROLLINS BIRCHELL 40% INT	JLC REALTY 60% INT	R08-037-A	186,300	158,100	0	344,400	3,168.48
ROMAN, MARILYN W.	ROMAN, EDMUND J.	R01-092	369,800	123,600	0	493,400	4,539.28
RONDINA FRANCINE	THOMAS RONDINA	U06-016-C	72,100	84,900	20,000	137,000	1,260.40
ROOS ELISABETH T REV TRUST 2002	ROOS ELISABETH TOBY TR	U06-008	415,400	184,400	0	599,800	5,518.16
ROSCOE KATHLEEN M 2015 RVCBL TRUST	ROSCOE KATHLEEN M TR	R09-002-007	70,400	0	0	70,400	647.68
ROSCOE KATHLEEN M 2015 RVCBL TRUST	ROSCOE KATHLEEN M TR	R09-002-008	74,100	215,900	0	290,000	2,668.00
ROSE DONALD MCG		R08-001-A	143,700	60,200	0	203,900	1,875.88
ROSENBAUM WILLIAM J & JODY S		R03-001	263,300	131,500	0	394,800	3,632.16
ROSENBLATT MICHAEL S 2016 REV TRUST	ROSENBLATT MICHAEL & PATRICIA TR	R09-010-006	773,300	321,700	0	1,095,000	10,074.00
ROSENBLUM MARVIN		U15-008	214,800	152,800	20,000	347,600	3,197.92
ROSENFELD HOWARD	ROSENFELD MARY JANE	R02-016-A	214,900	210,900	0	425,800	3,917.36
ROSS MARY M REV LIVING TRUST		U01-107	50,100	0	0	50,100	460.92
ROSS MARY M REV LIVING TRUST		U01-106	269,700	67,200	0	336,900	3,099.48
ROSS RONALD A	KRAEUTER FREDERICK L	R05-055	45,100	229,600	0	274,700	2,527.24
ROSS RONALD A	KRAEUTER FREDERICK L	U08-016-D	279,700	51,300	0	331,000	3,045.20
ROSS, RONALD A.	KRAEUTER, FREDERICK L.	R05-056-B05	0	0	0	0	0.00
ROTHAUG DEBORAH J	ROTHAUG STEPHEN	U10-025-C	77,000	166,000	0	243,000	2,235.60
ROURKE RICHARD & CLAUDIA TRUST	ROURKE RICHARD B & CLAUDIA TR	U09-001-HA	81,300	197,600	0	278,900	2,565.88
ROURKE RICHARD B	CLAUDIA B ROURKE	U09-001-D	81,800	0	0	81,800	752.56
ROWE FAMILY TRUST	ROWE HENRY C & GRACE B TR	R03-011	77,100	0	0	77,100	709.32
ROWE FAMILY TRUST	ROWE HENRY C & GRACE B TR	R03-010	60,200	112,000	26,000	146,200	1,345.04
ROYALL ROAD REALTY TRUST	FALLON CATHERINE & CHRISTOPHER TR	R09-002-001	72,600	236,300	0	308,900	2,841.88
ROYALL ROBERT MACMILLIAN		R09-005	429,400	103,800	0	533,200	4,905.44
ROYALL WILLIAM M		R09-006	431,800	539,700	20,000	951,500	8,753.80
RUBICAM STEPHEN M	RUBICAM CHRISTINE C	U11-004	417,100	228,400	0	645,500	5,938.60
RUMERY JAMES S	SANDRA L RUMERY	R03-050-008	59,000	153,700	26,000	186,700	1,717.64
RUMSEY BARBARA		U17-003	60,300	176,300	20,000	216,600	1,992.72
RUSH MICHAEL F & MARY K		U01-127	141,500	53,600	0	195,100	1,794.92

List of Real Estate Owners

Name	Second Owner/Trustee	Map/Lot	Land	Building	Exempt	Total	Tax
RUSH RICHARD P		R04-081	299,400	414,800	0	714,200	6,570.64
RUSH VIRGINIA A IRREVOCABLE TRUST	BERTRAND MARY ELLEN	U01-091	454,200	99,400	0	553,600	5,093.12
RUSHTON BETH & STEVEN		R06-038-001	43,600	147,800	0	191,400	1,760.88
RUSSELL BRUCE D	DEBORAH E RUSSELL	R03-047-A	77,200	217,200	0	294,400	2,708.48
RUSSELL EVAN C	LAURA RUSSELL B	R04-082	9,300	0	0	9,300	85.56
RUSSELL EVAN C	LAURA B RUSSELL	R04-082-001	51,800	78,400	0	130,200	1,197.84
RUSSELL EVAN C	LAURA B RUSSELL	R04-082-001	0	0	0	0	0.00
RUSSELL EVAN C	LAURA RUSSELL	R04-082-002	49,400	0	0	49,400	454.48
RUSSELL GREGORY ET AL		R08-042	167,400	0	0	167,400	1,540.08
RUSSELL HEIDI		R07-051-A	27,900	46,800	0	74,700	687.24
RUSSELL KENNETH B REV TRUST	RUSSELL ELIZABETH & CARTER WILLIAM	R08-038-B	264,800	392,400	26,000	631,200	5,807.04
RUSSELL ROBERT D		U11-020	69,100	283,300	20,000	332,400	3,058.08
RUSSELL WINSLOW H	INGEBORG RUSSELL	R09-002-017	75,400	204,700	20,000	260,100	2,392.92
RWH INVESTMENTS LLC		U07-012-B	457,800	0	0	457,800	4,211.76
RWH INVESTMENTS LLC		U07-012-A	110,300	7,800	0	118,100	1,086.52
RWH INVESTMENTS LLC		U07-012-C	482,200	1,231,800	0	1,714,000	15,768.80
RYAN JOHN J & SHARON B	JOHN D & NICOLE A FIEGENER	R04-044-002	430,500	584,400	26,000	988,900	9,097.88
RYDER GRACE S TRUST	GRACE S RYDER TR	U03-024	442,000	55,000	0	497,000	4,572.40
RYDER SAND & GRAVEL LLC		R07-035-B	91,400	0	0	91,400	840.88
RYDER SAND & GRAVEL LLC		R07-082	198,100	0	0	198,100	1,822.52
SAINDON CONNIE TRUST	SAINDON CONNIE TR	U02-005-C	45,900	58,800	0	104,700	963.24
SALORIO STEPHEN M		U11-007-A	364,200	254,200	20,000	598,400	5,505.28
SALTER CHARLES W	SALTER ROBERT W	U15-016	199,600	100,500	0	300,100	2,760.92
SALTER MAINE NOMINEE TRUST	SALTER RONALD & MONIKA TR	U04-030	88,400	6,800	0	95,200	875.84
SALTER MAINE NOMINEE TRUST	SALTER RONALD & MONIKA TR	U04-018	309,100	92,200	0	401,300	3,691.96
SALTER MONIKA (MAINE) NOMINEE TRUST	SALTER MONIKA TR	U04-036	98,300	0	0	98,300	904.36
SAMARAS ANDREW	SAMARAS CAROLYN L	R06-093-004	190,500	164,700	0	355,200	3,267.84
SAMPLE DEBORAH P		R01-060-001	77,600	208,600	0	286,200	2,633.04
SANBORN ROBERT B	LUCINDA A SANBORN	R06-103-005	103,500	284,500	26,000	362,000	3,330.40
SANDBERG WILLIAM & HEIDI		U17-040	76,900	174,400	0	251,300	2,311.96
SANDLER CARL M	SANDLER SUSAN J	R07-100-014	335,200	507,200	0	842,400	7,750.08
SANDSTROM JOAN M ET AL		R07-055-A	20,700	125,500	20,000	126,200	1,161.04
SANTONE LINDA S		R03-061-B	248,000	0	0	248,000	2,281.60
SASSAMAN RICHARD L	SARAH R SASSAMAN	R08-045-A05	467,900	173,300	0	641,200	5,899.04
SAUDEK SUSAN HARRIS		R04-037-B	338,100	452,600	0	790,700	7,274.44
SAUNDERS ROGER I REV TRUST	SAUNDERS ROGER I TR	R06-095-001	208,800	294,700	0	503,500	4,632.20
SAVAGE JOHN		R01-001	238,400	161,300	0	399,700	3,677.24
SAVASTANO JEFFREY JR		U17-002	66,000	115,300	0	181,300	1,667.96
SAVASTANO JEFFREY W		U17-001-B	134,600	291,800	20,000	406,400	3,738.88
SAWYER SCOTT	FITZPATRICK LEAH	U10-009-202	90,800	51,700	0	142,500	1,311.00
SAWYER SCOTT J	FITZPATRICK LEAH M	U10-009-LB04	69,100	23,500	0	92,600	851.92
SAWYER SCOTT J	FITZPATRICK LEAH M	U10-009-LB05	69,100	24,700	0	93,800	862.96
SAWYER SCOTT J	FITZPATRICK LEAH M	U10-009-204	38,400	18,500	0	56,900	523.48
SAWYERS ISLAND IMPROVEMENT SOC		R04-034	17,400	91,300	0	108,700	1,000.04
SCAGLIONE SALVATORE W	RUSSELL D HEACOCK	R01-055	85,900	140,300	0	226,200	2,081.04
SCANLON JOANNE MCQUARRIE		R04-035	65,700	24,300	0	90,000	828.00
SCANMED LIMITED		R08-001-C	122,800	132,600	0	255,400	2,349.68
SCARBOROUGH JERALD M	PAULA M SCARBOROUGH	R06-052-A04	31,100	175,300	20,000	186,400	1,714.88
SCHABERG, SUSAN H.		U10-009-A	142,600	142,600	0	285,200	2,623.84
SCHAMBRA LIVING TRUST 9-25-08	SCHAMBRA FRANK G & ALICE J TR	R01-074-008	414,400	914,000	0	1,328,400	12,221.28
SCHAPPA JOSEPH F TRUST AGREEMENT	SCHAPPA JOSEPH F TRUSTEE	R04-119-A	174,400	0	0	174,400	1,604.48
SCHIMERT GEORGE		U06-005-004	126,100	136,600	0	262,700	2,416.84
SCHMID MATTHEW J	PATRICIA C SCHMID	R06-052-A01	28,700	132,700	20,000	141,400	1,300.88
SCHMIDT CARL	LUCY A SCHMIDT	R06-097	30,700	129,500	20,000	140,200	1,289.84
SCHONECK SYLVIA & CARLYN SMITH TRUST	SCHONECK SYLVIA TR	R06-048-D	20,700	0	0	20,700	190.44
SCHOPPER MARLYN	MARIE E SCHOPPER	R06-105-A	31,300	60,600	0	91,900	845.48
SCHRIESHEIM LINDA M	O'KEEFE ARLINE H	R07-105-021	26,700	0	0	26,700	245.64
SCHROEDER SYLVIA D	BLISS MELISSA & SCHROEDER KENNETH & ROLF	U01-121	129,800	99,100	0	228,900	2,105.88
SCHUBERT JOSEPH H	PATRICIA W SCHUBERT	R01-074-001	436,900	420,700	0	857,600	7,889.92
SCHUBERT WILLIAM E	SANDRA K SCHUBERT	R06-016-001	43,600	375,800	0	419,400	3,858.48
SCHUBERT, WILLIAM E.	SCHUBERT, SANDRA K.	R06-016-002	33,600	2,000	0	35,600	327.52
SCHWEHM HENRY R	KATHERINE M SCHWEHM	R03-069	91,100	151,700	20,000	222,800	2,049.76
SCHYBERG ROBERT B	DIANE J SCHYBERG	R04-117-005	160,900	0	0	160,900	1,480.28
SCHYBERG ROBERT B	SCHYBERG DIANE J	R04-117-001	137,600	0	0	137,600	1,265.92
SCHYBERG ROBERT B	DIANE J SCHYBERG	R04-117	291,200	0	0	291,200	2,679.04
SCHYBERG ROBERT B	DIANE J SCHYBERG	R04-117-003	139,300	0	0	139,300	1,281.56
SCHYBERG ROBERT B	DIANE J SCHYBERG	R04-117-002	139,000	0	0	139,000	1,278.80
SCHYBERG ROBERT B	SCHYBERG DIANE J	R04-117-004	257,300	613,000	0	870,300	8,006.76
SCORCIA JOSEPH	BARBARA SCORCIA	R02-031-B	237,200	289,400	20,000	506,600	4,660.72

List of Real Estate Owners

Name	Second Owner/Trustee	Map/Lot	Land	Building	Exempt	Total	Tax
SCOTT CARL E		R06-001	40,500	256,600	0	297,100	2,733.32
SCOTT III GUY F	SCOTT CHERIE	R06-103-001B	109,100	486,700	20,000	575,800	5,297.36
SCOTT NICHOLAS R	SCOTT AMANDA E	R06-065-C	27,900	126,600	0	154,500	1,421.40
SCOTT RANDY D & LORI A		R03-005-F	30,900	0	0	30,900	284.28
SCOTT RANDY D & LORI A		R03-005-H	37,900	55,400	0	93,300	858.36
SCOTT RANDY D & LORI A		R03-005-HT	0	64,900	0	64,900	597.08
SCOTT ROBERT M		R02-031-A	260,300	338,500	0	598,800	5,508.96
SCOTT ROBERT M		R02-025-D	279,700	8,000	0	287,700	2,646.84
SCRIBNER LUCILLE Y		U06-001	274,200	240,500	0	514,700	4,735.24
SCRUGGS FRANK P JR	SCRUGGS FLOYDETTE C	R07-100-017	97,900	0	0	97,900	900.68
SCRUTON DANIELLE N		U04-007-004	192,100	235,100	0	427,200	3,930.24
SCULLY SUSAN W LIVING TRUST 10/20/201	SCULLY JAMES J TR	R03-041	353,800	0	0	353,800	3,254.96
SCULLY SUSAN W LIVING TRUST 10/20/201	SCULLY JAMES J TR	R03-043	37,900	0	0	37,900	348.68
SEARCY PATSY G		R04-071	314,500	74,700	0	389,200	3,580.64
SEARS SHEILA E		R05-061-001	36,200	47,100	0	83,300	766.36
SEASCAPE LLC		U03-030	286,300	54,500	0	340,800	3,135.36
SENAV MARCEL N LIVING TRUST		U01-149	141,000	57,600	0	198,600	1,827.12
SENECAL HARRY J & MIGLIOZZI SHARON A	RICCI JAMES E & RICCI TRACY L	R04-074	295,800	269,800	26,000	539,600	4,964.32
SEQUOIA REALTY TRUST	SLATTERY CHRISTINE A TR	U17-020	207,500	436,600	0	644,100	5,925.72
SERINO RICHARD A	SERINO TERRI-ANN	R04-005-D	14,300	0	0	14,300	131.56
SERINO RICHARD A	TERRY-ANN C SERINO	R07-077-002	27,600	236,300	0	263,900	2,427.88
SEWALL KENNETH T	SEWALL JAMES J & JANICE A	R07-059	25,400	0	0	25,400	233.68
SEYBOLD PATRICIA B	HAGAN THOMAS G	R07-117	163,800	246,300	0	410,100	3,772.92
SEYMOUR SUSAN LATHBURY	VINCENT T LATHBURY	U05-017	152,500	70,200	0	222,700	2,048.84
SHABLOM NANCY ELLIS LIVING TRUST		R01-074-003	401,200	255,400	0	656,600	6,040.72
SHAHAN MELVIN R	EVELYN SHAHAN	R01-119	96,600	182,400	20,000	259,000	2,382.80
SHAHAN MELVIN R	EVELYN SHAHAN	R01-120	33,800	0	0	33,800	310.96
SHAHAN MELVIN R	SHAHAN EVELYN L	R01-079-009	62,700	0	0	62,700	576.84
SHAUCK ROBERT BARRY		R07-C100-005	80,000	135,800	20,000	195,800	1,801.36
SHAW EDWARD C	ELIZABETH A SHAW	U06-012-B01	184,400	174,200	20,000	338,600	3,115.12
SHEA MARK R	BRENDA A SHEA	R07-105-011	27,000	0	0	27,000	248.40
SHEA WILLIAM J	SUSAN M SHEA	U04-016	280,200	718,100	0	998,300	9,184.36
SHEARD FREDERICK	SHEARD NANCY	R02-031-003	217,600	236,200	0	453,800	4,174.96
SHECKLEY WILLIAM JASON		R04-075	217,100	164,100	0	381,200	3,507.04
SHEPP JUNE L LIVING TRUST	SHEPP JUNE L & BRYAN E TR	R05-056-001	206,000	377,900	0	583,900	5,371.88
SHERBURNE R SCOTT		R05-025-H	27,100	132,100	20,000	139,200	1,280.64
SHERBURNE STUART W	FRANCES F SHERBURNE	U14-028	90,500	115,700	26,000	180,200	1,657.84
SHERBURNE WILLIAM		R06-048-002	31,300	305,900	20,000	317,200	2,918.24
SHERMAN ALFRED B		R07-012	152,400	127,300	0	279,700	2,573.24
SHERMAN ALFRED B JR		R07-012-D	20,000	98,600	0	118,600	1,091.12
SHERMAN ALFRED JR		R07-013	35,600	250,800	26,000	260,400	2,395.68
SHERMAN GAGE C D		R05-031-A	700	0	0	700	6.44
SHERMAN LINDA		R07-012-C	38,200	0	0	38,200	351.44
SHERMAN MARK A	SUZANNE K SHERMAN	R01-029-D	38,100	151,200	20,000	169,300	1,557.56
SHERMAN MICHAEL		R07-012-E	37,400	0	0	37,400	344.08
SHERMAN PAUL M LIVING TRUST	SHERMAN PAUL M TR	R07-012-B	33,700	0	0	33,700	310.04
SHERMAN PETER M		R08-026	531,800	251,800	0	783,600	7,209.12
SHERMAN PETER MICHAEL		R08-027	960,400	1,900	0	962,300	8,853.16
SHERMAN ROBERT W		R01-119-B	48,400	35,000	20,000	63,400	583.28
SHERRILL CATHARINE W		U16-041	50,200	0	0	50,200	461.84
SHERRILL CATHARINE W		U16-040	93,600	201,100	20,000	274,700	2,527.24
SHIBLES MARCELLA M		R07-015-009	42,600	0	0	42,600	391.92
SHIP BELLE REALTY TRUST	OLGA JANEEN MORIN TR	U08-029	0	0	0	0	0.00
SHOCKLEY DOYLE W	LINDA S SHOCKLEY	R09-010-003B	782,100	687,400	0	1,469,500	13,519.40
SHRUHAN RONALD N	SHRUHAN CYNTHIA M	R07-081-A04	514,800	0	0	514,800	4,736.16
SHUBERT CAROLYN E		R03-030-001	40,000	0	0	40,000	368.00
SHUBERT CAROLYN E		R03-030-005	62,600	0	0	62,600	575.92
SHUBERT CAROLYN E		R03-030-003	37,600	118,200	20,000	135,800	1,249.36
SHUBERT LUCIE H		R03-030-002	50,400	129,300	0	179,700	1,653.24
SICKLES DANIEL & MARGARET TRUST		R04-184	61,200	126,800	0	188,000	1,729.60
SILVARIA CHRISTOPHER S	SILVARIA LORIE A	R07-069-B	19,500	102,300	20,000	101,800	936.56
SILVERS LON H	JANICE A SILVERS	R01-079-010	58,400	0	0	58,400	537.28
SIMARD PHILIP A	SIMARD JANET	R07-081-A09	269,300	393,100	20,000	642,400	5,910.08
SIMMONS BRADLEY D	SIMMONS JULIA G	U14-036	75,900	112,400	0	188,300	1,732.36
SIMMONS BRADLEY D	JULIE G SIMMONS	U14-034	129,800	169,300	20,000	279,100	2,567.72
SIMMONS LAURIE S	RICHARD G SIMMONS	R06-019-A	29,300	211,000	20,000	220,300	2,026.76
SIMMONS QUINCEY R	FISH STEVEN T	R07-040	45,500	164,900	0	210,400	1,935.68
SIMMS CHRISTINE E	ELAINE SIMMS	U06-002-B	268,800	92,700	0	361,500	3,325.80
SIMPSON MARTHA L		U01-014	535,900	49,400	0	585,300	5,384.76

List of Real Estate Owners

Name	Second Owner/Trustee	Map/Lot	Land	Building	Exempt	Total	Tax
SINCLAIR DAVID A		U09-022-A	234,100	26,700	0	260,800	2,399.36
SINCLAIR DAVID A		U08-009-A	195,900	31,200	0	227,100	2,089.32
SIROIS ALBERT C	SIROIS SHIRLEY J	U08-019	289,100	159,600	20,000	428,700	3,944.04
SIROIS ASSOCIATES		U08-020	267,200	70,400	0	337,600	3,105.92
SIROIS JOYCE		R04-135	114,800	95,300	0	210,100	1,932.92
SIROIS JOYCE		U17-039	140,300	210,100	26,000	324,400	2,984.48
SIROIS SUZANNE		R06-100-010	80,900	156,400	20,000	217,300	1,999.16
SJOSTROM FAMILY COTTAGE TRUST	SJOSTROM ERIC R NILS S & KRIS S TR	U08-013-001	42,200	0	0	42,200	388.24
SJOSTROM FAMILY COTTAGE TRUST	SJOSTROM ERIC R NILS S & KRIS S TR	U08-013	245,200	83,000	0	328,200	3,019.44
SLADE DUNCAN W	FRAAS GAYLE	R05-067-010	29,700	172,300	0	202,000	1,858.40
SLATER QUALIFIED PERS RES TRUST	SLATER CRAIG D & COLLEEN TR	R07-074-A	118,100	0	0	118,100	1,086.52
SLATER QUALIFIED PERS RES TRUST	SLATER CRAIG D & COLLEEN TR	R07-074-B	385,400	797,900	0	1,183,300	10,886.36
SLAYTON RICHARD L		U01-108	50,600	33,300	0	83,900	771.88
SLAYTON ROBERT M		U01-128	221,800	63,100	0	284,900	2,621.08
SLAYTON ROBERT M		U01-129	0	0	0	0	0.00
SLAYTON ROGER W		U01-109	222,900	61,600	0	284,500	2,617.40
SLAYTON JEFFREY P	SLAYTON BARBARA Y	U01-130	277,200	261,200	0	538,400	4,953.28
SLEDGE MATTHEW		R06-003-012B	28,800	252,700	0	281,500	2,589.80
SLUPSKI ROBERT H	DEBRA J SLUPSKI	R08-042-001	92,100	318,800	20,000	390,900	3,596.28
SMALE DAVID B	SMALE BETZAIDA	R08-007-C	131,500	156,000	0	287,500	2,645.00
SMALLEY KERRY A	CINDY H SMALLEY	R07-010-E	29,000	189,200	20,000	198,200	1,823.44
SMIGIELSKI JOHN B	TERESE A SMIGIELSKI	R04-010-B	5,100	0	0	5,100	46.92
SMIGIELSKI JOHN B	TERESE A SMIGIELSKI	R04-010-A	30,900	57,700	0	88,600	815.12
SMITH ANN F	SMITH MATTHEW F	U03-029	451,300	193,100	20,000	624,400	5,744.48
SMITH EARLE H LIVING TRUST	SMITH ARLENE LIVING TRUST	R01-078	440,400	260,900	20,000	681,300	6,267.96
SMITH FLOYD FAMILY TRUST	SMITH R LOUIS	U01-051-B	0	0	0	0	0.00
SMITH FLOYD FAMILY TRUST	SMITH R LOUIS	U01-049-A	129,700	0	0	129,700	1,193.24
SMITH FLOYD FAMILY TRUST	SMITH R LOUIS	U01-049	556,200	77,700	0	633,900	5,831.88
SMITH FRANCIS J JR	SMITH LAURA ANDERSON	R01-058-009	25,200	0	0	25,200	231.84
SMITH FRANCIS J JR	SMITH LAURA ANDERSON	R01-058-009	0	0	0	0	0.00
SMITH GEOFF		U18-032	0	0	0	0	0.00
SMITH GEOFFREY C		U02-005-D	46,700	138,600	20,000	165,300	1,520.76
SMITH HARVEY L		R05-002	91,700	1,700	0	93,400	859.28
SMITH HARVEY L		R06-031-C	43,300	0	0	43,300	398.36
SMITH JANE G		R03-041-A	312,700	573,800	20,000	866,500	7,971.80
SMITH JANE G		R03-021-006	58,100	0	0	58,100	534.52
SMITH JEDD RUSSELL		R07-010	28,700	0	0	28,700	264.04
SMITH JENNIFER L	HAZEN SMITH	R03-091	129,900	233,500	20,000	343,400	3,159.28
SMITH JOANNE THE 2006 REVOC TRUST	SMITH JOANNE TR	R01-092-A	302,400	180,500	0	482,900	4,442.68
SMITH LISA L		R04-163	30,900	93,700	0	124,600	1,146.32
SMITH MARK I	BRIGITTE M SMITH	R06-074-001	208,400	246,500	20,000	434,900	4,001.08
SMITH RALPH C	SMITH ELENA G	R04-012	23,700	142,000	0	165,700	1,524.44
SMITH SARAH GIDDINGS		R08-014-A	120,300	242,300	20,000	342,600	3,151.92
SMITH TIMOTHY G	CYNTHIA W SMITH	U08-032	255,500	173,900	0	429,400	3,950.48
SMITH URSULA		R02-031-001	181,000	147,000	20,000	308,000	2,833.60
SMITH WENDY R TRUST FBO SMITH CHARL LEWIS KEELEY S TR		R07-062	47,500	0	0	47,500	437.00
SMITH WILLIAM N	DORIS ANN SMITH	R06-036-A	17,900	63,700	20,000	61,600	566.72
SMITH, ROXANNE G.		R07-032-011	48,900	244,700	0	293,600	2,701.12
SMUGGLERS COVE INN INC		U06-011	454,500	1,728,200	0	2,182,700	20,080.84
SMYTH JAMES B & SANDRA L		R06-068-G	115,100	151,500	20,000	246,600	2,268.72
SNEAD BENJAMIN F	MARYANN D SNEAD	R08-029-003	95,800	339,000	0	434,800	4,000.16
SNIDER, TINA S. REVOCABLE TRUST		U17-008-002	131,800	0	0	131,800	1,212.56
SNIDER, TINA S. REVOCABLE TRUST		U17-008-001	210,900	1,106,600	0	1,317,500	12,121.00
SNOW GLENN C	SNOW SUSAN V	R06-100-002	79,500	0	0	79,500	731.40
SNOW MARTHA BOSTON		R08-018	89,300	30,400	20,000	99,700	917.24
SNOW, FRED W		U02-029	147,700	17,800	0	165,500	1,522.60
SOKOL LARRY & LISA		U01-067	344,900	163,400	0	508,300	4,676.36
SOKOL LARRY & LISA		U01-069	90,800	0	0	90,800	835.36
SOLER DONALD P	SOLER MARCIA R	U15-049	173,300	139,200	20,000	292,500	2,691.00
SOLER RAYMOND J	SONIA SOLER	U14-018	60,700	124,600	26,000	159,300	1,465.56
SORENSEN TRUST	SORENSEN ROBIN G	R03-021-013	57,600	199,300	0	256,900	2,363.48
SOULE AUDREY GEYER APRIL	TOZIER DAWN & JOEL	R01-032	37,900	128,400	20,000	146,300	1,345.96
SOUTH JONATHAN W	DORIS ANN SOUTH	R04-064-A	582,400	197,500	20,000	759,900	6,991.08
SOUTHWICK PETER A	JEAN L ROSENBERG	R05-067-002	119,800	147,600	0	267,400	2,460.08
SOUTHWICK PETER A	JEAN L ROSENBERG	R05-067-001	117,100	0	0	117,100	1,077.32
SOUTHWICK PETER A	JEAN L ROSENBERG	R05-067-007	28,700	0	0	28,700	264.04
SPANG LINDA S	H AUSTIN SPANG IV	U04-007-006	135,600	0	0	135,600	1,247.52
SPAULDING LUCY ANN		U04-007-007	114,600	0	0	114,600	1,054.32
SPAULDING LUCY ANN		U04-007-O	114,600	228,900	20,000	323,500	2,976.20

List of Real Estate Owners

Name	Second Owner/Trustee	Map/Lot	Land	Building	Exempt	Total	Tax
SPAULDING LUCY ANN		R09-012-A	135,700	0	0	135,700	1,248.44
SPAULDING PAUL P & JULIA A		U02-017	648,400	194,500	0	842,900	7,754.68
SPAULDING PAUL P & JULIA A		U02-033	48,100	0	0	48,100	442.52
SPEAR DEBRA J		R07-039-C	17,900	38,500	20,000	36,400	334.88
SPEAR JANE G		R08-007-M	58,800	171,200	20,000	210,000	1,932.00
SPEAR LESTER		R03-071	152,700	180,100	0	332,800	3,061.76
SPEAR RODMAN G	SPEAR DIANE L	R04-120-G	44,000	275,900	26,000	293,900	2,703.88
SPEED SUZANNE E		R01-099	81,300	165,900	20,000	227,200	2,090.24
SPILLANE KEVIN	HEIL PAMELA S	R08-042-R01A	64,400	0	0	64,400	592.48
SPINNEY BERNICE M	THOMPSON MICHAEL R	R05-007-A	38,300	58,500	26,000	70,800	651.36
SPOFFORD FAMILY TRUST	SPOFFORD R E & R R TR	R01-006	195,800	228,500	26,000	398,300	3,664.36
SPOFFORD MARIE E		R06-014-A	30,000	115,800	26,000	119,800	1,102.16
SPOFFORD RICHARD R		R06-027-A	34,600	70,300	0	104,900	965.08
SPOFFORD, RICHARD R		R06-027	27,900	89,300	0	117,200	1,078.24
SPRAGUE COREY		R07-010-D	26,800	28,300	0	55,100	506.92
SPRAGUE EDWARD S JR	SANDRA J SPRAGUE	R03-055	75,900	27,400	0	103,300	950.36
SPRAGUE MICHAEL A	COOPER PATRICIA J	R05-012-002	62,800	190,100	26,000	226,900	2,087.48
SPRAGUE SUSAN MARIE		R06-014-B	28,600	112,200	20,000	120,800	1,111.36
SPROUL CHRISTINE D	SPROUL JACUALYN L.	R04-018	56,000	122,600	20,000	158,600	1,459.12
SPURGIN MATTHEW C		R08-019-B1	76,800	0	0	76,800	706.56
SPURGIN ROBERT L	VIRGINIA M SPURGIN	R08-007-004	11,300	0	0	11,300	103.96
SPURGIN ROBERT L	VIRGINIA M SPURGIN	R08-007-U	55,000	235,300	20,000	270,300	2,486.76
SPURGIN ROBERT L	VIRGINIA M SPURGIN	U18-002	81,000	217,200	0	298,200	2,743.44
SPURGIN ROBERT L	VIRGINIA M SPURGIN	U18-001	59,400	0	0	59,400	546.48
SQUILLANTE ANTHONY G	BEVERLY A SQUILLANTE	R06-028-A	27,900	142,500	20,000	150,400	1,383.68
ST JEAN RONALD J	ST JEAN DEBORAH J	U08-007-B	312,000	90,400	0	402,400	3,702.08
ST PIERRE ETHEL A	ST PIERRE DALE S	R04-005-C	36,900	59,100	20,000	76,000	699.20
STABACH MARY A		R06-064	29,300	101,800	26,000	105,100	966.92
STAPLETON TIMOTHY J & SUSAN M		R09-002-011	108,900	135,700	0	244,600	2,250.32
STARANKEWICZ GARY M		U14-003	250,800	139,900	0	390,700	3,594.44
STARK JAMIE J		R02-015-G	89,700	10,400	0	100,100	920.92
STARK JOAN M		R02-015	144,300	205,100	30,000	319,400	2,938.48
STEANE AGREEMENT OF TRUST 12/2/99	STEANE JAMES H II & MARILYN P TR	U01-055	490,300	166,900	0	657,200	6,046.24
STEANE AGREEMENT OF TRUST 12/2/99	STEANE JAMES H II & MARILYN P TR	U01-070	62,000	0	0	62,000	570.40
STECHER CATHERINE GILES		R09-014-005C	628,300	158,700	0	787,000	7,240.40
STECHER-WILLIAMSON, SOSHA	STECHER-GILES, WILSON	R09-014-005B	402,800	0	0	402,800	3,705.76
STEER REGINALD W	JEAN D STEER	R09-002-018	45,600	0	0	45,600	419.52
STEEVE JESSIE L		R04-148-A	37,100	156,100	0	193,200	1,777.44
STEINMETZ DAVID D & TAMMY		R09-002-004	177,200	197,000	20,000	354,200	3,258.64
STETSON JAMES W		R04-174	38,200	120,400	0	158,600	1,459.12
STEVENS ALAN J	STEVENS M MURPHY	U08-036	263,500	142,600	0	406,100	3,736.12
STEVENS BEULAH	STEVENS ATWOOD F JR ETAL	R04-130	105,500	103,600	20,000	189,100	1,739.72
STEVENS CHARLES H	PRISCILLA A STEVENS	R08-012	40,300	6,800	26,000	21,100	194.12
STEVENS CHARLES H JR	CHRISTINA B STEVENS	R06-051-003	38,600	161,900	20,000	180,500	1,660.60
STEVENS GLENN P		R08-015	87,500	0	0	87,500	805.00
STEVENS JOEL B	STEVENS JACOB A ET AL	R05-057	605,200	408,000	0	1,013,200	9,321.44
STEVENS JOEL B	STEVENS JUDITH A	R05-060	187,500	148,800	0	336,300	3,093.96
STEVENS JOEL B	STEVENS JACOB A ET AL	R05-059	36,200	0	0	36,200	333.04
STEVENS JOEL B	STEVENS JACOB A ET AL	R05-058	181,800	0	0	181,800	1,672.56
STEVENS RICHARD G		R06-063-N02	28,800	0	0	28,800	264.96
STEVENSON BONNIE M REV TRUST	STEVENSON BONNIE TR	R06-083-C06	85,300	0	0	85,300	784.76
STEVENSON LAWRENCE		R05-025-C	29,300	43,200	0	72,500	667.00
STEVENSON RICHARD REV TRUST	STEVENSON BONNIE REV TRUST	R06-083-C03	293,700	487,500	0	781,200	7,187.04
STEWART CEMETERY	GEORGE S. HEBB JR	R01-CEM1	23,200	0	23,200	0	0.00
STIDHAM RICHARD E	FREDENBURG KEVIN	R08-031	90,400	97,300	0	187,700	1,726.84
STIMSON, DAVID		R05-054	277,600	164,200	0	441,800	4,064.56
STODDARD LEE B		R06-017-A	58,600	231,800	20,000	270,400	2,487.68
STODDARD LEE B	STODDARD NANCY T	R06-054-001	57,000	35,200	0	92,200	848.24
STONE COVE HOMEOWNERS ASSOCIATION INC		U12-007-R	15,700	0	0	15,700	144.44
STONE TERENCE J	CAMPANELLI-STONE LAURIE A	R06-049	27,900	78,700	0	106,600	980.72
STONE WALL ACRES ASSOCIATION	PAMELA REED, PRES	R07-017-R	8,700	0	0	8,700	80.04
STONEMETZ KENNETH	STONEMETZ PATRICIA	R01-036-B	87,000	121,000	0	208,000	1,913.60
STORMONT JAMES C & ANNETTE A		R09-012B1-002-I	100,000	62,200	0	162,200	1,492.24
STOVER FRED A	LYNN STOVER	R02-002	119,800	154,000	20,000	253,800	2,334.96
STOVER FRED A	STOVER LYNN E	R02-004	64,600	0	0	64,600	594.32
STOVER HOLLY BETH		R02-024	104,200	195,700	20,000	279,900	2,575.08
STOVER HOLLY BETH		R02-025-C	203,600	0	0	203,600	1,873.12
STOVER JOAN		R06-010-T	0	27,100	0	27,100	249.32
STOVER LYNN E	STOVER FRED A	R07-021	26,200	187,500	0	213,700	1,966.04

List of Real Estate Owners

Name	Second Owner/Trustee	Map/Lot	Land	Building	Exempt	Total	Tax
STOVER MARK	BONNIE STOVER	R02-025-F	258,000	195,800	20,000	433,800	3,990.96
STOVER RAYDELLE B ESTATE OF		R04-006	32,200	71,300	0	103,500	952.20
STOVER RAYDELLE B ESTATE OF		R04-006-A	5,600	0	0	5,600	51.52
STOVER, TIMOTHY J.		R08-007-E	56,700	120,200	20,000	156,900	1,443.48
STRICKLAND DONALD A		R07-082-014	29,300	68,100	6,000	91,400	840.88
STRICKLER THOMAS L	LINDA J STRICKLER	R04-051-E	176,800	174,400	0	351,200	3,231.04
STRICKLER THOMAS L	LINDA J STRICKLER	R04-051-B	25,300	0	0	25,300	232.76
STRICKLER THOMAS L	LINDA J STRICKLER	R04-055	322,000	22,100	0	344,100	3,165.72
STRICKLER THOMAS L	LINDA J STRICKLER	R04-056	240,200	52,400	0	292,600	2,691.92
STRONG SUSAN R		U09-021-G	122,400	0	0	122,400	1,126.08
STRONG SUSAN R		U09-021-Q	6,200	0	0	6,200	57.04
STRONG SUSAN RUMSEY LIVING TRUST	STRONG PAUL & SUSAN RUMSEY TR	U08-025	516,100	135,100	0	651,200	5,991.04
STRONG SUSAN RUMSEY LIVING TRUST	STRONG PAUL & SUSAN RUMSEY TR	U09-021-O	413,100	0	0	413,100	3,800.52
STRONG SUSAN RUMSEY LIVING TRUST	STRONG PAUL & SUSAN RUMSEY TR	U09-021-F	53,800	0	0	53,800	494.96
STROUP C FOSTER		U03-020	284,400	224,200	0	508,600	4,679.12
STROUSS ALLAN E	STROUSS SARAH R	R02-032-A	70,000	370,900	26,000	414,900	3,817.08
STROUSS ALLAN E	SARAH R STROUSS	R06-083-C05	308,100	0	0	308,100	2,834.52
STROUT DONALD		R07-077-005	29,000	204,700	20,000	213,700	1,966.04
STYS KAREN E		R07-069-A	20,700	25,000	0	45,700	420.44
SUCZYNSKI JOHN M & ELIZABETH M		R01-129	55,200	0	0	55,200	507.84
SUCZYNSKI JOHN M & ELIZABETH M		R01-126	686,000	654,400	0	1,340,400	12,331.68
SUITER JEANNE M TRUST	SUITER JEANNE TR	U04-007-002	641,800	639,300	0	1,281,100	11,786.12
SUKLEY THOMAS L JR	KATHLEEN A SUKLEY	R03-003-011	115,300	179,300	0	294,600	2,710.32
SULLIVAN G BRYCE		R02-015-B	221,000	0	0	221,000	2,033.20
SULLIVAN KENNETH W		U16-025	264,500	231,200	26,000	469,700	4,321.24
SULLIVAN KENNETH W		U16-024-A	39,300	0	0	39,300	361.56
SULLIVAN LAWRENCE		R07-105-A05	49,700	209,100	20,000	238,800	2,196.96
SULLIVAN LAWRENCE W		R07-105-A	34,900	284,200	0	319,100	2,935.72
SULLIVAN LAWRENCE W		R07-112	68,800	36,300	0	105,100	966.92
SULLIVAN, ELIZABETH		R07-084-009	27,200	57,900	20,000	65,100	598.92
SURVILLO GEORGE	SURVILLO SUSAN M	R09-002-005	180,800	275,900	0	456,700	4,201.64
SWAN ROBERT R & JUNE A		R06-038-A	113,700	124,400	0	238,100	2,190.52
SWETT ALICE F LIV TRUST DTD 8/22/06		R05-012-A	30,500	0	0	30,500	280.60
SWISHER DWIGHT M	SWISHER KAREN M	R06-095-003A	191,800	182,500	20,000	354,300	3,259.56
SYPHYER EDWARD C	EILEEN B SYPHYER	R01-039	189,000	68,300	0	257,300	2,367.16
TAFT CAROL		R07-084-006	28,600	68,300	20,000	76,900	707.48
TALIANA JA & GA JNT LIV TRST 2/22/99	TALIANA JAMES A & GLORIA A TR	R08-029-009	304,900	0	0	304,900	2,805.08
TALLWOOD ASSOCIATION INC		R08-007-001	54,400	7,600	0	62,000	570.40
TAMMINEN JUNE	LAURA A MINARD	U09-001-J	92,400	0	0	92,400	850.08
TARDIF ANNE-MARIE TR	TARDIF ANNE-MARIE REVOCABLE TRUST	U15-010	192,800	212,500	0	405,300	3,728.76
TARLOW ROBERT E REVOCABLE TRUST	ROBERT E TARLOW TR	R08-007-D	198,700	178,600	20,000	357,300	3,287.16
TAUBER PHILIP	CHARON TAUBER	U08-010-G	24,200	0	0	24,200	222.64
TAUBER PHILIP	CHARON TAUBER	U08-010-H	115,400	152,300	20,000	247,700	2,278.84
TAUBER PHILLIP		U16-030	112,800	184,400	0	297,200	2,734.24
TAVENNER THOMAS W	PRISCILLA TAVENNER	R04-064	773,500	499,800	20,000	1,253,300	11,530.36
TAYLOR DAVID		R04-154	26,400	0	0	26,400	242.88
TAYLOR EDMUND J	TAYLOR ELIZABETH D	U17-035-B	267,200	69,700	0	336,900	3,099.48
TAYLOR JOAN S	HOWARD V TAYLOR	R01-041	286,500	279,900	0	566,400	5,210.88
TAYLOR JOSHUA E REV TRUST 1998	TAYLOR JOSHUA E TR	U15-003	208,900	57,400	0	266,300	2,449.96
TAYLOR LORETTA M REV TRUST	TAYLOR LORETTA M TR	R04-119-X	154,400	53,700	0	208,100	1,914.52
TAYLOR MICHAEL A		R04-153	66,400	176,300	0	242,700	2,232.84
TAYLOR PAUL E	SUSAN K TAYLOR	U01-035	43,100	0	0	43,100	396.52
TAYLOR PAUL E	SUSAN K TAYLOR	U01-029	490,300	554,700	0	1,045,000	9,614.00
TAYLOR PAUL E	SUSAN K TAYLOR	U01-029-A	115,700	0	0	115,700	1,064.44
TAYLOR RICHARD J	HAEGER BONNIE JEAN	R01-147-001	83,400	187,100	0	270,500	2,488.60
TAYLOR TERENCE D	TAYLOR SUSAN I	R03-015	58,800	0	0	58,800	540.96
TAYLOR TERENCE D.	TAYLOR SUSAN I	R03-016	399,600	0	0	399,600	3,676.32
TEEL MARY LOU		R04-107	91,000	148,200	0	239,200	2,200.64
TEELE BURTON	MARILYN TEELE	R07-006-B01	28,300	30,800	20,000	39,100	359.72
TEELE WILLIAM S	BETHANY J TEELE	R05-061-012	18,300	66,000	0	84,300	775.56
TESCHNER PATRICIA B CREDIT SHELTER TRUST		U04-021	100,200	0	0	100,200	921.84
TESCHNER PATRICIA B CREDIT SHELTER TRUST		U04-007-B	163,000	92,100	0	255,100	2,346.92
TESCHNER PATRICIA C CREDIT SHELTER TRUST		U04-020	481,800	339,000	0	820,800	7,551.36
TESSNOW, THOMAS	TESSNOW, HEIKE	R06-037-G	30,500	90,500	0	121,000	1,113.20
THARPE JAMES B JR	CRISTEA SORINA V	R08-042-Q03	121,800	496,700	0	618,500	5,690.20
THARPE NELL LYNTON		U16-023	378,600	207,200	0	585,800	5,389.36
THARPE NELL LYNTON		U16-023-A	69,100	162,700	20,000	211,800	1,948.56
THARPE SUZANNE	LISA ANNE THARPE	U17-001	562,700	304,200	0	866,900	7,975.48
THARPE SUZANNE	LISA ANNE THARPE	U17-001-A	62,700	0	0	62,700	576.84

List of Real Estate Owners

Name	Second Owner/Trustee	Map/Lot	Land	Building	Exempt	Total	Tax
THARPE, NELL LYNTON		U14-007	389,800	146,800	0	536,600	4,936.72
THAYER PETER E	KERRY M LYONS THAYER	R06-052-B	34,100	0	0	34,100	313.72
THAYER PETER E	KERRY M LYONS THAYER	R06-052-A07	28,500	126,000	20,000	134,500	1,237.40
THAYER PETER E	KERRY M LYONS	R06-052-C	1,000	0	0	1,000	9.20
THE BALDING DENTIST, LLC		R07-018	88,800	298,500	0	387,300	3,563.16
THE GRAY HOUSE, LLC		R04-062	738,600	378,800	0	1,117,400	10,280.08
THE VINTAGE HOUSE, INC		R04-165	59,200	527,800	0	587,000	5,400.40
THE WITT FAMILY LIVING TRUST	WITT THOMAS & SUSAN TR	R07-063-002	48,700	0	0	48,700	448.04
THE WITT FAMILY LIVING TRUST	WITT THOMAS & SUSAN TR	R07-063-001	49,400	0	0	49,400	454.48
THISTLE HILL PROPERTIES LLC		R02-001	290,500	139,100	0	429,600	3,952.32
THISTLE LANE CONDO		R07-C100-M	0	0	0	0	0.00
THOMAS ADRIAN P & MICHELE M		R07-100-013	338,900	639,800	0	978,700	9,004.04
THOMAS EVELYN		R07-015-B	27,500	57,800	0	85,300	784.76
THOMAS LORANCE		R07-084-005	28,700	19,000	0	47,700	438.84
THOMAS RONALD E	CAREN M THOMAS	R04-141	70,200	26,100	0	96,300	885.96
THOMPSON JESSE & SARA D LIVING TRUST THOMPSON JESSE W & SARA D TR		R01-102	30,800	12,200	0	43,000	395.60
THOMPSON JESSE W & SARA D LIVING TRU THOMPSON JESSE & SARA D TR		R01-095	101,800	320,300	0	422,100	3,883.32
THOMPSON JESSE W & SARA D LIVING TRU THOMPSON JESSE & SARA D TR		R01-098	8,100	0	0	8,100	74.52
THOMPSON JESSE W & SARA D LIVING TRU THOMPSON JESSE & SARA D TR		R01-096	27,700	0	0	27,700	254.84
THOMPSON LEE M		R06-060-007	25,600	0	0	25,600	235.52
THOMPSON LEE M		R06-060-006	25,600	0	0	25,600	235.52
THOMPSON LEE M	LYNN M THOMPSON	R03-097	68,300	181,200	20,000	229,500	2,111.40
THOMPSON ROY E JR	ADAMS-THOMPSON SUSAN	U15-041	110,900	145,800	0	256,700	2,361.64
THOMS CHARLES D		U19-009-A	62,500	101,600	26,000	138,100	1,270.52
THORNTON MARY E		U16-021	98,900	183,100	0	282,000	2,594.40
THORNTON MELISSA L		R02-008-A	0	0	0	0	0.00
THORNTON MELISSA L		R02-011	18,600	0	0	18,600	171.12
THORNTON MELISSA L		R02-009	297,300	670,300	0	967,600	8,901.92
THRON JOHN E	ANN MARIE THRON	R01-073	355,300	0	0	355,300	3,268.76
THRON JOHN E	ANNA MARIE THRON	R01-072	347,500	58,200	0	405,700	3,732.44
THUMITH PENELOPE M		U05-004	415,100	352,900	20,000	748,000	6,881.60
THURIN JOSEPH S TRUST	THURIN DOLORES A TRUST	R04-184-A	84,800	89,600	0	174,400	1,604.48
TIBBETTS DAVID C		U05-018	171,000	7,500	0	178,500	1,642.20
TIBBETTS GARY H ESTATE OF	RACHEL A TIBBETTS	R09-010-012	105,600	213,600	20,000	299,200	2,752.64
TIBBETTS VINCENT D JR	CRESTA MIRIAM	U04-003-B	359,800	0	0	359,800	3,310.16
TIBBETTS LINDA J		R07-084-004	27,400	70,500	20,000	77,900	716.68
TIDE WALK LLC		U12-002-D	46,800	106,900	0	153,700	1,414.04
TIGER RICHARD P & KAREN J		R06-038-003	40,100	207,200	0	247,300	2,275.16
TIGHE JAMES E	TIGHE GAIL S	R01-097-B	59,600	209,300	0	268,900	2,473.88
TILLER HELEN LLC		U13-005	242,700	70,400	0	313,100	2,880.52
TIMBERLAKE TAYLOR		U06-002	107,400	0	0	107,400	988.08
TINDAL BRUCE B	NANCY D TINDAL	R04-045	398,200	1,000,800	0	1,399,000	12,870.80
TINDAL JONATHAN BRACKETT		U14-042	37,100	107,200	0	144,300	1,327.56
TINDAL, JONATHAN B.	TINDAL, JESSICA H.	R02-023	87,500	243,800	20,000	311,300	2,863.96
TINGLEY TYLER C	TINGLEY MARCIA M	U02-025	195,000	123,600	0	318,600	2,931.12
TOMACELLI MICHAEL E	LOIS C TOMACELLI	R06-003-007	44,700	269,400	0	314,100	2,889.72
TOMACELLI MICHAEL E	TOMACELLI LOIS C	R05-056-005	83,700	198,700	0	282,400	2,598.08
TOMACELLI MICHAEL E JR & LOIS C		R06-010-A05	57,700	0	0	57,700	530.84
TOMLINSON ALICE WHITE		U01-083	231,800	61,100	0	292,900	2,694.68
TONON JAMES A		R03-005-A07	49,900	187,200	0	237,100	2,181.32
TORRANCE BETTY M		R01-070-002	104,500	106,100	0	210,600	1,937.52
TOSTESON MAGDALENA T	MTT 2010 QPRT FOR INGRID 50% JOSH 50%	R09-009	555,400	797,400	0	1,352,800	12,445.76
TOWNSEND ERNEST T		R06-062-001	95,500	0	0	95,500	878.60
TOWNSEND YACHT CLUB INC		R04-119-N	11,700	0	0	11,700	107.64
TOWNSEND YACHT CLUB INC		R04-119-M	21,700	12,400	0	34,100	313.72
TOZIER CHARLES R & M SUSAN		R04-009	5,200	0	0	5,200	47.84
TRAFACONDA FRED A		R05-024-B	29,300	0	0	29,300	269.56
TRAFTON, WILLIAM H.	TRAFTON, KATHLEEN H.	R07-C100-003	72,500	256,900	26,000	303,400	2,791.28
TRAQUAIR REBECCA S	LAURIE SARAH H	R04-091	171,300	215,500	0	386,800	3,558.56
TRAQUAIR RUSSELL B JT	TRAQUAIR REBECCA S	R04-182	197,800	155,900	20,000	333,700	3,070.04
TRAUT FRANK A		R09-010-002	921,900	465,300	0	1,387,200	12,762.24
TRICKETT PAUL L		U03-015	301,000	366,400	0	667,400	6,140.08
TRIPODI PHILLIP	BARNHURST BARBARA	R09-002-015	76,200	291,700	20,000	347,900	3,200.68
TRUST AGREEMENT 10-29-1998	CRABB LEROY A JR TRUSTEE	R05-010-C	39,100	0	0	39,100	359.72
TRUST CREATED BY GREW JOHN R & DEBO GREW JOHN R & DEBORAH J TR		U08-010-O	70,700	0	0	70,700	650.44
TUCCI MICHAEL S & THOMIE V		R01-112	238,400	214,300	0	452,700	4,164.84
TULLEY STEPHEN	TULLEY ROBERTA M	R06-037-C	40,600	198,800	0	239,400	2,202.48
TULLY JOHN J ET AL T/C	TULLY SUSAN ET AL T/C	R06-095-003B	195,300	186,800	0	382,100	3,515.32
TUPPER HOLLY		U10-009-S	86,700	22,600	0	109,300	1,005.56

List of Real Estate Owners

Name	Second Owner/Trustee	Map/Lot	Land	Building	Exempt	Total	Tax
TUPPER JILL KAPLAN	TUPPER LARA A	R03-067-A	47,000	129,400	26,000	150,400	1,383.68
TURNDORF HERMAN	SIETSKE TURNDORF	U08-019-A	280,100	782,300	0	1,062,400	9,774.08
TURNER DOUGLAS W TRUST 50%	EMPEDOCLES MILLICENT A TRUST 50 %	R01-071-W	264,700	74,300	0	339,000	3,118.80
TURNER EVELYN C TRUST	TURNER EVELYN C TRUSTEE	U06-025	263,600	271,200	0	534,800	4,920.16
TURPIE MARTIN D MARITAL TRUST	TURPIE KATHERINE K & BANK OF AMERICA CO-T	U01-011	337,200	136,000	0	473,200	4,353.44
TWADDLE-WOLCOTT LIVING TRUST		U10-026	451,700	150,900	0	602,600	5,543.92
TYRELL REBECCA R	HUNTER BONITA R	R08-036-V	57,900	0	0	57,900	532.68
TYRELL REBECCA R	HUNTER BONITA R	R08-036-K	204,900	202,700	0	407,600	3,749.92
ULLIS RICHARD A		R05-067-016	30,200	153,000	20,000	163,200	1,501.44
UNITED STATES OF AMERICA		R07-123	317,000	0	317,000	0	0.00
UNITED STATES OF AMERICA	FISH & WILDLIFE SERVICE	R10-006	727,400	0	727,400	0	0.00
UNITED STATES OF AMERICA	US FISH & WILDLIFE SERVICE	R11-001	1,033,500	0	1,033,500	0	0.00
USELESS DRIFTING LLC		U16-035	57,100	279,500	0	336,600	3,096.72
UTLEY, TIMOTHY W. & PAMELA M.		R03-092	35,800	146,800	0	182,600	1,679.92
VACATIONLAND DEVELOPMENTS LLC		R01-099-A	53,400	103,200	0	156,600	1,440.72
VAIL ROBERT E	INGRID R VAIL	U02-016	545,400	206,600	20,000	732,000	6,734.40
VALLAS THAYER	VALLAS ARTHUR C	R03-035-001	171,700	298,700	26,000	444,400	4,088.48
VAN AKEN PETER T		U03-015-A	23,200	0	0	23,200	213.44
VAN AKEN TRUST CHRISTINA LYNN 50%	VAN AKEN TRUST DAVID ERIC 50%	U03-014	463,000	100,300	0	563,300	5,182.36
VAN DER AUE GEORGE L	KATHLEEN M VAN DER AUE	R09-010-007	919,300	0	0	919,300	8,457.56
VAN DER AUE GEORGE L	KATHLEEN M VAN DER AUE	R09-010-008	845,700	155,800	0	1,001,500	9,213.80
VAN DESSEL MARK	VALERIE RUBIO	U09-021-I	133,400	0	0	133,400	1,227.28
VAN DESSEL MARK	VALERIE RUBIO	U09-021-H	0	0	0	0	0.00
VAN HASSELT JANIS L MCEVOY		U17-032	105,200	317,000	20,000	402,200	3,700.24
VAN LEHN RACHEL		R04-001	59,800	133,800	0	193,600	1,781.12
VAN ORSDELL JOHN C	VAN ORSDELL ALYS W	R04-129	108,700	126,000	0	234,700	2,159.24
VAN RYSWOOD LAURA J		R01-085-A	394,200	145,800	0	540,000	4,968.00
VAN VOORHIS MARJORIE B TRUST	VAN VOORHIS JOHN A & MARJORIE TR	R01-045-A	1,900	0	0	1,900	17.48
VAN VOORHIS MARJORIE TRUST	VAN VOORHIS JOHN A & MARJORIE TR	R01-045-B	343,900	860,700	0	1,204,600	11,082.32
VAN ZANDT MARY S & ROBERT	FAGGE GRETCHEN	R06-046-001	35,500	352,600	0	388,100	3,570.52
VANDER JOHN L	VANDER KAREN SWARTSBERG	R06-043	37,700	0	0	37,700	346.84
VANDER JOHN L	VANDER KAREN SWARTSBERG	R06-044	161,900	0	0	161,900	1,489.48
VANDER JOHN L	KAREN S VANDER	R06-041-A	29,300	0	0	29,300	269.56
VANDER JOHN L	VANDER KAREN SWARTSBERG	R06-042-001	215,300	434,500	0	649,800	5,978.16
VANDER JOHN L	KAREN S VANDER	R06-041	39,100	0	0	39,100	359.72
VANDER JOHN L	KAREN S VANDER	R06-041-C	75,500	0	0	75,500	694.60
VANDER SLUIS MARY JANE	WELLS CALLA E	R03-023-E	166,100	938,500	0	1,104,600	10,162.32
VANDERHOEF FAMILY REV TRUST 7/14/16	VANDERHOEF BRIAN L & PATRICIA L TR	U07-002-F	0	0	0	0	0.00
VANDERHOEF FAMILY REV TRUST 7/14/16	VANDERHOEF BRIAN L & PATRICIA L TR	U07-002-F	65,300	90,500	0	155,800	1,433.36
VANNAH ALICE M & CARROLL M		U06-017	274,100	0	0	274,100	2,521.72
VANNAH CARROLL M	ALICE M VANNAH	U11-022	60,700	88,200	20,000	128,900	1,185.88
VAVERCHAK JOSEPH M	DIANE DUGAS	U12-004	78,300	136,100	0	214,400	1,972.48
VAWTER ROBERT R JR FAMILY TRUST	VAWTER ROBERT R JR TR	R07-C100-002	72,500	286,200	0	358,700	3,300.04
VEASEY JOHN E JR & MICHELLE R		U05-016	341,700	143,300	0	485,000	4,462.00
VEASEY JOHNE JR & MICHELLE R		U05-017-B	68,300	0	0	68,300	628.36
VEILLEUX ROGER R		R06-063	235,600	900	0	236,500	2,175.80
VEILLEUX ROGER R		R06-063-B	169,200	0	0	169,200	1,556.64
VEILLEUX ROGER R		R06-063-M	12,100	0	0	12,100	111.32
VIENS LISA	DONALD VIENS	R03-061-A	221,800	173,800	20,000	375,600	3,455.52
VIGUE DANA	VIGUE MARIE	R08-007-N	206,600	275,000	20,000	461,600	4,246.72
VILLADSEN BENTE		R05-056-B02	64,700	93,300	0	158,000	1,453.60
VILLADSEN BENTE		R05-056-B06	151,700	0	0	151,700	1,395.64
VITTORI JOEL L ET AL		U16-042	206,200	191,600	0	397,800	3,659.76
VIVEIROS PAUL A	DIANE T VIVEIROS	U10-025-001	67,000	203,000	20,000	250,000	2,300.00
VOLPE SARA	VOLPE JOSEPH J	R01-074-004	484,100	245,000	0	729,100	6,707.72
VON BARGEN HENRY G	MARIE VON BARGEN	R04-119-P	140,700	56,700	0	197,400	1,816.08
VON BARGEN HENRY G	MARIE VON BARGEN	R04-119-Q	54,000	0	0	54,000	496.80
VOOGHT ROGER J	CHRISTINE F VOOGHT	U11-002	10,900	800	0	11,700	107.64
VOOGHT ROGER J	CHRISTINE F VOOGHT	U11-001-A	427,300	133,600	20,000	540,900	4,976.28
VOOGT EDWARD ARIE & SARA MARKHAM		U01-154	118,100	37,900	0	156,000	1,435.20
WACHOLTZ LINDA M	WACHOLZ THEODORE H	R06-098	22,500	206,000	26,000	202,500	1,863.00
WAGNER JOHN W & BARBARA A		U01-002	384,400	1,374,800	0	1,759,200	16,184.64
WAGNER PETER T	WAGNER KATHRYN S	R04-078	277,700	51,800	0	329,500	3,031.40
WAINWRIGHT PAUL W	DEBRA M WAINWRIGHT	R03-021-005	56,600	240,900	0	297,500	2,737.00
WAKEFIELD STANLEY I & GLORIA R		R08-007-B	56,800	243,400	0	300,200	2,761.84
WAKELIN WILLIAM B		U10-024-B	132,000	113,900	20,000	225,900	2,078.28
WALBRIDGE SARA M		R04-086	328,400	374,200	0	702,600	6,463.92
WALBRIDGE SARA M		R04-085	80,000	89,300	0	169,300	1,557.56
WALBRIDGE, HOYT		U15-011	229,000	321,500	0	550,500	5,064.60

List of Real Estate Owners

Name	Second Owner/Trustee	Map/Lot	Land	Building	Exempt	Total	Tax
WALDMAN, ANNA E.	WALDMAN JOHN BROOKS	U04-011	237,100	204,500	26,000	415,600	3,823.52
WALK ALLISON R	READ JOHN A	R01-069-A	329,900	397,900	0	727,800	6,695.76
WALKER ALEXANDER D	ALEXANDRA J WALKER	U14-040	55,900	114,200	0	170,100	1,564.92
WALKER GREGORY R & JOYCE		U10-018	115,600	165,500	0	281,100	2,586.12
WALLACE BARBARA		R03-070-001	42,000	124,200	20,000	146,200	1,345.04
WALLACE ROBERT L	JANICE R WALLACE	U14-015	124,800	111,300	0	236,100	2,172.12
WALLACE ROBERT MICHAEL	WALLACE RACHEL N	R04-166	31,300	112,000	0	143,300	1,318.36
WALSH JOHN A & CECILY E		U17-035-N	126,900	109,700	0	236,600	2,176.72
WALSH MICHAEL J	ROBIN H WALSH	R07-105-005	26,200	140,300	0	166,500	1,531.80
WALTER INGO	JUTTA R WALTER	R01-074-002	481,000	519,300	0	1,000,300	9,202.76
WALTERS LAWRENCE S JR		U07-003	505,800	128,500	0	634,300	5,835.56
WALTERS LAWRENCE S JR		U07-003-A	355,200	16,600	0	371,800	3,420.56
WARD KRISTINA L		R05-010-002	170,500	149,300	20,000	299,800	2,758.16
WARD KRISTINA L		R07-032-006	28,700	0	0	28,700	264.04
WARDMAN ANN E		R04-188	36,200	108,800	0	145,000	1,334.00
WARLO BARBARA J		R07-069-D	29,300	0	0	29,300	269.56
WARREN ADRIENNE		R08-013-B	60,800	133,100	0	193,900	1,783.88
WARREN GEORGE	CARRIE WARREN	R06-003-002	40,400	78,300	0	118,700	1,092.04
WARREN HAROLD	DOLORES CARVER	R08-007-003	53,700	0	0	53,700	494.04
WARREN HAROLD	DOLORES CARVER	U17-008-B	457,800	936,500	20,000	1,374,300	12,643.56
WARREN HAROLD G	CARVER DOLORES	U17-017	58,600	0	0	58,600	539.12
WARREN HAROLD G		R01-101	70,300	30,500	0	100,800	927.36
WARREN LYNN REVOCABLE TRUST	WARREN A LYNN TR	U09-021-J	0	0	0	0	0.00
WARREN LYNN REVOCABLE TRUST	WARREN A LYNN TR	U09-021-K	190,500	189,300	0	379,800	3,494.16
WARREN MARCIA A & ROBERT L		U08-005	391,200	188,000	0	579,200	5,328.64
WASHBURN & DOUGHTY ASSOC INC		U16-015-A	336,300	3,075,400	0	3,411,700	31,387.64
WASHBURN & DOUGHTY ASSOC INC		U16-014	48,700	2,700	0	51,400	472.88
WASHBURN & DOUGHTY ASSOC INC		U16-018	119,600	0	0	119,600	1,100.32
WASHBURN & DOUGHTY ASSOC INC		U16-015	520,100	1,900	0	522,000	4,802.40
WASHBURN BRUCE D		R06-083-B	365,400	448,100	20,000	793,500	7,300.20
WASLICK WILLIAM F	WASLICK NANCY	U08-034	296,400	118,600	0	415,000	3,818.00
WATCHOWSKI DALE L LIVING TRUST	WATCHOWSKI RANDI C LIVING TRUST	U01-024	620,900	204,800	0	825,700	7,596.44
WATERS EDGE JOINT VENTURES		U10-009	0	0	0	0	0.00
WATSON JEROME M		R03-082	36,100	158,100	0	194,200	1,786.64
WATTS, ANDREW RADCLIFFE		U04-002	625,500	79,300	0	704,800	6,484.16
WATTS, THOMAS W.	WATTS PAMELA R	U05-005	22,200	600	0	22,800	209.76
WATTS, THOMAS W.	WATTS PAMELA R	U05-002	350,400	65,200	0	415,600	3,823.52
WEARE JACQUELINE E		R06-100-009	137,700	166,200	26,000	277,900	2,556.68
WEATHERING HEIGHTS FAMILY TRUST	WILKES GERALD F & BARBARA J TR	R08-036-N	195,700	347,500	0	543,200	4,997.44
WEBBER BLAINE S		U01-048	555,800	85,500	0	641,300	5,899.96
WEBBER BLAINE S		U01-048-A	116,800	0	0	116,800	1,074.56
WEBBER CONSTANCE J TR		U01-123	165,200	91,900	0	257,100	2,365.32
WEBSTER ARTHUR D	FAITH FOSTER	R07-047	69,900	85,300	20,000	135,200	1,243.84
WEBSTER CHARLOTTE M		R07-084-003	27,300	56,900	0	84,200	774.64
WEBSTER JOHN S		R07-048	44,700	0	0	44,700	411.24
WEBSTER JOHN S	WEBSTER JEAN P	U01-111-B	165,200	75,600	0	240,800	2,215.36
WEBSTER RICHARD G TRUST	WEBSTER RICHARD G TR	R02-015-E	94,800	277,900	0	372,700	3,428.84
WEDEKIND THOMAS C		R09-002-010	108,000	179,300	0	287,300	2,643.16
WEEKS NORMA JEAN		R07-035-C	27,900	23,600	20,000	31,500	289.80
WEISS KENNETH	NANCY J OLIPHANT-WEISS	R04-040	65,100	23,700	0	88,800	816.96
WEISS KENNETH	NANCY J OLIPHANT-WEISS	R04-037-D	125,100	252,500	20,000	357,600	3,289.92
WELCH DANIEL J	WELCH MYLISSA R	R06-067-D	27,900	228,900	0	256,800	2,362.56
WELCH JOHN C		R01-079-005	62,100	0	0	62,100	571.32
WELLER ANNE N	PETER F WELLER	R05-063	64,300	0	0	64,300	591.56
WELLER ANNE N	PETER F WELLER	R05-062	320,900	225,400	0	546,300	5,025.96
WELLER PETER F	ANNE N WELLER	R05-066-B	271,000	0	0	271,000	2,493.20
WELLS DANIEL E	WELLS PATRICIA K	R06-029	27,900	142,100	0	170,000	1,564.00
WELSH JOHN H JR		R02-034-A	62,400	0	0	62,400	574.08
WELSH JOHN H JR		R02-034-B	172,000	1,800	0	173,800	1,598.96
WELSH JOHN H JR		R02-034	347,100	240,100	20,000	567,200	5,218.24
WEOALOT LLC		U16-036	65,100	376,900	0	442,000	4,066.40
WEOALOT LLC		U17-046	203,500	123,700	0	327,200	3,010.24
WERNER MARK W & KAREN H		R04-046	249,100	255,900	0	505,000	4,646.00
WESTPHAL DAVID H	WESTPHAL LORETTA	R08-038	300,100	122,000	0	422,100	3,883.32
WHEELER ANDREW D P R		R07-032-D	33,400	0	0	33,400	307.28
WHEELER JEFFREY H	SMITH DEBORAH LOUISE	R03-060-001	38,300	116,100	0	154,400	1,420.48
WHEELER ROBERT P	SANDRA C WHEELER	R01-034-A	43,600	440,700	0	484,300	4,455.56
WHEILDON W MAXWELL		R04-059	366,800	40,000	0	406,800	3,742.56
WHELAN DAVID A	GRIFFIN SUSAN M	R01-122	50,500	116,800	0	167,300	1,539.16

List of Real Estate Owners

Name	Second Owner/Trustee	Map/Lot	Land	Building	Exempt	Total	Tax
WHIPPLE CARA D & CHARLES BRUCE	GRANT DAVID L	R05-037	95,500	114,700	0	210,200	1,933.84
WHITE CHRISTOPHER J	WHITE RUTH M	R04-089	181,800	186,800	0	368,600	3,391.12
WHITE LESSIE L JR & JAMIE L		R03-021-008	58,000	100,900	0	158,900	1,461.88
WHITE THOMAS G REV DECLARATION TRU:	WHITE SHEIDA REV DECLARATION TRUST 11/13/	U08-024	278,200	136,500	0	414,700	3,815.24
WHITEHOUSE ERNEST A	WHITEHOUSE SUSAN Y	U01-025	826,100	766,600	0	1,592,700	14,652.84
WHITEHOUSE LESLIE H		U01-021	550,800	65,000	0	615,800	5,665.36
WHITELEY DANA J	WHITELEY MELISSA B	R01-010-A	170,800	168,000	0	338,800	3,116.96
WHITING JAMES H	WHITING VELMA K	R07-082-020	30,500	92,900	0	123,400	1,135.28
WHITNEY MARY A		R05-012-E	31,300	84,600	0	115,900	1,066.28
WHITNEY MICHAEL L	JENNIFER M WHITNEY	R07-105-004	28,000	199,400	0	227,400	2,092.08
WHITTAKER EVERETT	WHITTAKER RITA	R07-032-012	30,700	0	0	30,700	282.44
WHITTEN CHARLES D	RYAN BARRY T	R11-002-A	303,200	114,200	0	417,400	3,840.08
WHITTEN DENNISON B COTTAGE TRUST	ROBIN F DENNISON B & B ROBINSON WHITTEN	U15-024	264,700	107,100	0	371,800	3,420.56
WILCOX TIMOTHY M	LINDA A WILCOX	R07-037-A	46,000	112,100	20,000	138,100	1,270.52
WILDE BRADFORD B & WILDE PHILIP A III U	WILDE JEANNETTE G TRUST	U11-013	447,600	253,200	0	700,800	6,447.36
WILDE RE LLC		U10-002	479,200	1,336,500	0	1,815,700	16,704.44
WILDE RE LLC		U11-014	386,300	0	0	386,300	3,553.96
WILDE RE LLC		U10-007	488,300	0	0	488,300	4,492.36
WILDE RE LLC		U11-016-C	0	0	0	0	0.00
WILDE RE LLC		U11-016	213,900	220,700	0	434,600	3,998.32
WILDE RE LLC		U10-001-A	292,200	77,400	0	369,600	3,400.32
WILEY DOROTHY L	MCLELLAN MARJORIE E	U08-004	315,200	187,000	0	502,200	4,620.24
WILEY STEPHANIE A		R04-099	163,100	151,900	20,000	295,000	2,714.00
WILEY SYDNEY A		R08-042-Q02	107,900	331,500	20,000	419,400	3,858.48
WILKES GERALD F	WILKES BARBARA J	R08-036-H	202,400	0	0	202,400	1,862.08
WILKIE ROBERT L		R07-032-A	29,900	157,000	0	186,900	1,719.48
WILKINS RAYMOND JR	PATRICIA WILKINS	R06-052-004	26,900	132,400	26,000	133,300	1,226.36
WILLIAMS ALAN A	LAURIE WILLIAMS	R01-033-A	38,500	153,500	20,000	172,000	1,582.40
WILLIAMS AMY S		R07-037-D	29,300	32,600	0	61,900	569.48
WILLIAMS DANIEL R	TERESA A WILLIAMS	R04-014-A	37,900	215,500	0	253,400	2,331.28
WILLIAMS J MILLS	ANN L WILLIAMS	R04-043	838,100	77,100	0	915,200	8,419.84
WILLIAMS JOHN F		R08-042-E	202,400	0	0	202,400	1,862.08
WILLIAMS KEITH G ESTATE OF	CYNTHIA A WILLIAMS	R01-088-B	302,200	165,600	20,000	447,800	4,119.76
WILLIAMS PETER S	MARY E WILLIAMS	U10-004	141,100	144,600	20,000	265,700	2,444.44
WILLIAMS RANDY		R07-082-009	29,300	63,000	0	92,300	849.16
WILLIAMS RANDY W	JUDITH A C WILLIAMS	R07-084-010	28,200	126,000	0	154,200	1,418.64
WILLIAMS RICHARD P W		U01-051	558,900	139,600	0	698,500	6,426.20
WILLIAMS RICHARD PW		U01-051-A	69,300	0	0	69,300	637.56
WILLIAMS-BRAUER KIMBERLY D		R07-041-C	30,200	0	0	30,200	277.84
WILLIAMSON CHRISTINE COFFIN		R07-081-011	63,700	0	0	63,700	586.04
WILLIAMS-SHEEPCOT SHORES TRUST 199!	WILLIAMS MATTHEW & MEGAN & HUGH TR	R01-038	258,000	57,800	0	315,800	2,905.36
WILLISON BARBARA A		R08-042-R01	61,000	0	0	61,000	561.20
WILLISON BARBARA A		U11-011	92,000	136,100	0	228,100	2,098.52
WILLS HOWARD T REVOCABLE TRUST	WILLS HOWARD T TR	R04-119-J	132,000	145,400	20,000	257,400	2,368.08
WILSON CARL	ANNE SIMPSON	R01-058-007	25,900	0	0	25,900	238.28
WILSON CARL	ANNE SIMPSON	R01-058-012	22,900	0	0	22,900	210.68
WILSON CARL	ANNE SIMPSON	R01-058-010	22,400	0	0	22,400	206.08
WILSON CARL	ANNE SIMPSON	R01-058-011	23,400	172,100	0	195,500	1,798.60
WILSON DAVID W	M SUSAN WILSON	R05-050-B	441,400	662,300	20,000	1,083,700	9,970.04
WILSON MARCIA J		R07-037-E	22,400	28,900	0	51,300	471.96
WILSON MARCIA S		R04-032-C	74,100	152,100	20,000	206,200	1,897.04
WILSON MEMORIAL CHAPEL		U01-031	519,800	167,100	686,900	0	0.00
WILSON NATHANIEL S		U17-038	88,900	429,700	0	518,600	4,771.12
WILSON SUSAN J		R03-050-003	179,700	333,900	20,000	493,600	4,541.12
WILSON THOMAS W	AREY CATHERINE G	R04-002	78,100	327,400	20,000	385,500	3,546.60
WILSON DONALD E JR	WILSON LYNN W	R01-056-A	244,600	174,600	0	419,200	3,856.64
WILSON FREDERICK I	WILSON LYNN M	U01-133	278,300	92,800	0	371,100	3,414.12
WILTS RALPH C		R05-046-A	181,300	0	0	181,300	1,667.96
WILTS RALPH C JR		R05-042	187,200	0	0	187,200	1,722.24
WILTS RALPH C JR		R05-040	253,100	175,300	0	428,400	3,941.28
WILTS RALPH C JR		R05-041	89,300	0	0	89,300	821.56
WILTS RALPH C JR		R05-046	196,800	0	0	196,800	1,810.56
WILTS SUSAN GWEN FAMILY TRUST		R05-048	87,200	0	0	87,200	802.24
WILTS SUSAN GWEN FAMILY		R05-048-A	58,600	51,900	0	110,500	1,016.60
WINCHENBACH SARAH J		R06-048-006	32,900	0	0	32,900	302.68
WINDWARD LLC		R07-009	161,600	0	0	161,600	1,486.72
WINDWARD LLC		R07-006-B	56,200	0	0	56,200	517.04
WING NATHANIEL	ELIZABETH NELSON WING	U15-023	3,900	0	0	3,900	35.88
WING NATHANIEL	ELIZABETH NELSON WING	U15-051	126,700	58,700	0	185,400	1,705.68

List of Real Estate Owners

Name	Second Owner/Trustee	Map/Lot	Land	Building	Exempt	Total	Tax
WING NATHANIEL	ELIZABETH NELSON WING	U15-022	110,700	188,900	20,000	279,600	2,572.32
WINICOV HERBERT	BILLIE M WINICOV	U06-017-B	226,000	320,300	20,000	526,300	4,841.96
WINSLOW KATE R		R02-032-C	56,400	149,900	0	206,300	1,897.96
WINSLOW KATE R		R07-106	16,300	106,600	0	122,900	1,130.68
WINSLOW ROBERT A & CONFETTI M		R06-047	37,100	0	0	37,100	341.32
WINSLOW, CONFETTI M.	WINSLOW, ROBERT A.	R06-047-B	40,600	168,300	0	208,900	1,921.88
WIRTANEN AMY		R03-045-C	200,700	0	0	200,700	1,846.44
WIRTANEN AMY		R03-045-B	77,100	258,700	0	335,800	3,089.36
WIRTANEN AMY		R03-045	5,800	0	0	5,800	53.36
WITHAM DAVID C	MARGARET S WITHAM	R02-013-B	231,400	453,500	0	684,900	6,301.08
WITT FAMILY LIVING TRUST	WITT THOMAS & SUSAN TR	R04-011	37,900	65,400	0	103,300	950.36
WITT FAMILY LIVING TRUST	WITT THOMAS & SUSAN TR	R05-056-004	93,400	0	0	93,400	859.28
WITWICKI DAVID J	WITWICKI JACQUELINE M	R07-052	36,300	216,300	0	252,600	2,323.92
WITWICKI STEPHEN		U12-013-A01	55,800	173,700	0	229,500	2,111.40
WOHSEEPPEE WAY REALTY TRUST		U08-023	197,700	72,300	0	270,000	2,484.00
WOLCOTT FAY EDWARD & LINDA LACHANCE	WOLCOTT FAY EDWARD & LINDA LACHANCE TR	U08-010-E	296,400	161,300	0	457,700	4,210.84
WOLCOTT LINDA LACHANCE	WOLCOTT FAY EDWARD	U08-010-C	69,500	0	0	69,500	639.40
WOLF REAL ESTATE LIVING TRUST	WOLF MARIE T TR	R07-108-A	217,100	223,100	20,000	420,200	3,865.84
WOMACK JAMES P 2000 REV TRUST		R01-061	323,700	314,100	0	637,800	5,867.76
WOOD ALDEN F & DIANE M		U04-007-A	206,000	133,100	0	339,100	3,119.72
WOOD E M CONS INC		R07-077-003	27,500	0	0	27,500	253.00
WOOD E M CONS INC		R05-027	117,500	0	0	117,500	1,081.00
WOOD E M CONSTRUCTION INC		R05-028-001	126,900	250,600	0	377,500	3,473.00
WOOD E M CONSTRUCTION INC		R07-035-A	60,100	0	0	60,100	552.92
WOOD E M CONSTRUCTION INC		R07-045-A	56,700	0	0	56,700	521.64
WOOD E M CONSTRUCTION INC		R07-041	66,000	0	0	66,000	607.20
WOOD E M CONSTRUCTION INC		R05-028-001	0	0	0	0	0.00
WOOD ERIC M	BOLDUC KIMBERLY A	R06-019-E	29,600	121,100	0	150,700	1,386.44
WOOD ERIC M		R06-048-009	35,200	0	0	35,200	323.84
WOOD ERIC M		R06-048-008	40,500	0	0	40,500	372.60
WOOD ERIC M		R06-048-007	34,300	0	0	34,300	315.56
WOOD ERIC M		R06-048-005	36,300	0	0	36,300	333.96
WOOD ERIC M		R06-048-004	30,800	0	0	30,800	283.36
WOOD ERIC M		R06-048-011	35,200	0	0	35,200	323.84
WOOD KAREN L TRUST	ANTINORO JENNIFER & MCANENY LARA J	R08-036-L01	202,400	437,800	0	640,200	5,889.84
WOOD MARY ET AL	LINDA BREWER & GARY LEWIS	R03-019	38,900	124,700	0	163,600	1,505.12
WOOD MARY L		R04-147	55,800	163,600	0	219,400	2,018.48
WOOD RICHARD A	WOOD BRENDA A	R01-111-A	33,100	5,300	0	38,400	353.28
WOOD RICHARD A	WOOD BRENDA A	R01-111-B	86,200	166,100	20,000	232,300	2,137.16
WOOD WILLIAM JAMES	SUSAN P WOOD	R01-020-001A	97,800	218,200	0	316,000	2,907.20
WOOD, DEBRA S.	WOOD, SCOTT A.	R07-072-006	28,400	60,600	0	89,000	818.80
WOODARD J STROHN		R06-087	251,600	44,000	20,000	275,600	2,535.52
WOODCOCK ROGER & LINDA REV JT TRUST	WOODCOCK ROGER N JR & LINDA TR	U08-010-F	313,200	66,500	0	379,700	3,493.24
WOODCOCK ROGER JR		U08-010-V	264,000	0	0	264,000	2,428.80
WOODMAN, MARY F.		U15-027	226,800	84,600	0	311,400	2,864.88
WOODOAK CORPORATION		R05-027-A	78,300	127,500	0	205,800	1,893.36
WOODS HENRY SCHUYLER III REV TRUST	WOODS KATHRYN ANNETTE CO-TR	R08-042-F	255,300	137,800	0	393,100	3,616.52
WOOLER, GARY M.	WOOLER, JANET E.	R03-023-D	54,700	304,000	0	358,700	3,300.04
WRIGHT GRAHAM W	LAURA K WRIGHT	R05-024-E	28,500	207,100	20,000	215,600	1,983.52
WRIGHT GREGORY H	MAUDE WRIGHT	R03-021-007	59,200	0	0	59,200	544.64
WRIGHT GREGORY H	MAUDE WRIGHT	R03-021-002	169,800	0	0	169,800	1,562.16
WRIGHT GREGORY H	MAUDE P WRIGHT	R03-021-001	145,300	197,800	20,000	323,100	2,972.52
WRIGHT WILLIAM	LERAY SUSAN	R01-056	263,100	123,400	0	386,500	3,555.80
WRIGHT WILLIAM J	LINDA C WRIGHT	R06-103-002	104,600	157,600	0	262,200	2,412.24
WROBEL PATRICIA	TIMOTHY R WROBEL	R01-079-004	66,800	172,900	0	239,700	2,205.24
WYLIE DONALD W	ELIZABETH R WYLIE	R06-018-AT	0	59,100	0	59,100	543.72
WYLIE DONALD W	ELIZABETH R WYLIE	R06-018-A	29,000	123,600	20,000	132,600	1,219.92
WYMAN BRENT		U01-092-A	46,000	0	0	46,000	423.20
WYMAN BRENT D		U01-094	192,200	74,500	0	266,700	2,453.64
WYMAN BRENT D		U01-093	243,000	23,800	0	266,800	2,454.56
WYMAN BRENT D		U08-007-C	207,500	264,700	20,000	452,200	4,160.24
WYMAN MARK ANDREW		U08-007	362,500	131,100	20,000	473,600	4,357.12
WYMAN PRISCILLA C	ROSS G WYMAN	R09-012B1-001-I	100,000	55,700	0	155,700	1,432.44
WYSHAM JOAN B		U08-011-C	226,500	62,700	0	289,200	2,660.64
YAHN WILLIAM K	YAHN BARBARA J	U01-112	141,700	95,100	0	236,800	2,178.56
YANKAUER MARY D	DOW HARRY J	R05-052	26,000	0	0	26,000	239.20
YARDARM REALTY TRUST	MINERICH PATRICIA TR	R08-042-I	202,400	147,600	0	350,000	3,220.00
YARMOSH LINDA	EDWARD YARMOSH	R04-004	38,900	279,900	20,000	298,800	2,748.96
YERANCE CATHERINE	YERANCE SCOTT	U07-011	102,500	80,900	20,000	163,400	1,503.28

List of Real Estate Owners

Name	Second Owner/Trustee	Map/Lot	Land	Building	Exempt	Total	Tax
YERRALL VIRGINIA REVOCABLE TRUST	GALE NANCY REV TRUST/GALE FRED REV TRUST	U01-137	481,800	205,900	0	687,700	6,326.84
YESMENTES PETER J	ELEANOR H YESMENTES	U07-002-E03	75,400	398,300	20,000	453,700	4,174.04
YETMAN DAVID S	PATRICIA QUINN YETMAN	R04-103	40,200	303,500	0	343,700	3,162.04
YETMAN DAVID S	YETMAN PATRICIA QUINN	R08-019-B5	59,600	0	0	59,600	548.32
YOUNG CATHERINE J		R06-017-B	26,800	128,000	0	154,800	1,424.16
YOUNG DENNIS J	YOUNG REBECCA S	R07-050-H	31,600	183,200	20,000	194,800	1,792.16
YOUNG MARY PASCHAL TRUST	MARY P YOUNG TR	U08-012	266,700	54,900	20,000	301,600	2,774.72
YOUNGER, KATHLEEN M.	YOUNGER, ROBERT M.	R06-081	4,100	0	0	4,100	37.72
YOUNGER, KATHLEEN M.	YOUNGER, ROBERT M.	R06-079	0	0	0	0	0.00
YOUNGER, KATHLEEN M.	YOUNGER, ROBERT M.	R06-079-A	39,800	165,300	0	205,100	1,886.92
ZAJDEL DANIEL J	ZAJDEL LAURA C	R06-083	230,000	425,800	26,000	629,800	5,794.16
ZAK REVOCABLE TRUST	ZAK MICHAEL J TR	R05-017	20,400	0	0	20,400	187.68
ZARPENTINE LEE S CREDIT SHELTER TRUST	ZARPENTINE BARBARA A TR	R01-074-005	477,900	462,800	26,000	914,700	8,415.24
ZEMBRUSKI JAMES E	ZEMBRUSKY SHARYN G	R01-057-B	209,900	213,200	0	423,100	3,892.52
ZEMBRUSKI JAMES E	ZEMBRUSKI SHARYN G	R01-057	87,300	0	0	87,300	803.16
ZIEGRA JONATHAN E	ZIEGRA JENNIFER L	R03-067	174,000	207,800	20,000	361,800	3,328.56
ZIGARI RICHARD J		R07-015	32,400	121,400	0	153,800	1,414.96
ZIMMERLI LAURIE A	PROST ANN M	U07-002-G	249,800	193,700	0	443,500	4,080.20
ZUBKUS REALTY INC		R09-010-001	1,115,700	686,300	0	1,802,000	16,578.40
ZWICKER ROBERT P	ZWICKER ROBIN A	R07-100-006	486,800	426,000	0	912,800	8,397.76
ZYSKOWSKI DOUGLAS A TRUST	ZYSKOWSKI DIANNE D TRUST	R07-081-002	304,900	712,500	20,000	997,400	9,176.08

Shaded areas indicate taxes that were not paid in full by 4/3/18.

Personal Property Tax List

Owner	Assessment	Total	Tax	Owner	Assessment	Total	Tax
A SITE TO SEA INN	8,174	8,174	75.20	HODGDON MARINE LLC	262,595	262,595	2,415.87
ACE WELL SERVICE INC	25,597	25,597	235.49	HUGHES NETWORK SYSTEMS LLC	2,613	2,613	24.04
ADAMS SCOTT G	3,389	3,389	31.18	ICE CREAM HUT INC	6,630	6,630	61.00
ALLEN HOSPITALITY LLC	13,935	13,935	128.20	INLAND FRESH SEAFOOD CORP	63,160	63,160	581.07
ALLEY EXCAVATING INC	10,000	10,000	92.00	IRISH HOLDINGS LLC	32,433	32,433	298.38
ANDERSEN DESIGN INC	5,305	5,305	48.81	IRON ONE PAINTING INC	1,240	1,240	11.41
ANTHONY KEVIN V	1,900	1,900	17.48	JORDAN CONSTRUCTION	71,100	71,100	654.12
ARSENault WILLIAM	1,140	1,140	10.49	KNICKERBOCKER GROUP	276,012	276,012	2,539.31
AT&T MOBILITY LLC	75,409	75,409	693.76	LEIGHTON & ASSOCIATES	8,535	8,535	78.52
ATLANTIC UPHOLSTERY	1,200	1,200	11.04	LINEKIN BAY WOODWORKING	6,100	6,100	56.12
B & D BOAT BUILDERS	1,202	1,202	11.06	M E TOMACELLI INC	43,423	43,423	399.49
BECK BUILDERS INC	1,615	1,615	14.86	MARSH JON	21,805	21,805	200.61
BEHRINGER JAMES K	76,015	76,015	699.34	MCFARLAND DAVID	1,800	1,800	16.56
BETS FISH FRY	3,720	3,720	34.22	MICHAEL SAMUEL	1,025	1,025	9.43
BIG AL'S SELF STORAGE INC	1,749	1,749	16.09	MILL COVE LOBSTER INC	20,440	20,440	188.05
BLACKMAN LEON	1,750	1,750	16.10	NORTHERN LEASING SYSTEMS INC	506	506	4.66
BLAKE'S REALTY INC	1,830	1,830	16.84	NORTHERN LIGHTS	7,951	7,951	73.15
BONNIES A CUT ABOVE	4,244	4,244	39.04	NORTON PETER	1,572	1,572	14.46
BOOTHBAY HARBOR COUNTRY CLUB	2,500,000	2,500,000	23,000.00	OCEAN POINT INN	95,936	95,936	882.61
BOOTHBAY MECHANICS INC	3,810	3,810	35.05	OCEAN POINT MARINA	32,325	32,325	297.39
BOOTHBAY RESORT INC	15,438	15,438	142.03	OCEAN POINT STUDIO	1,970	1,970	18.12
BROWN TIMBER	2,580	2,580	23.74	OCEAN POINT WOODTURNING	6,123	6,123	56.33
BRYER JAMES	2,088	2,088	19.21	ONE THIRTY TWO LLC	900	900	8.28
BUCHANAN CONSTRUCTION INC	2,734	2,734	25.15	PAUL E LUKE INC	182,676	182,676	1,680.62
CABBAGE ISLAND CLAMBAKES INC	2,460	2,460	22.63	PERKINS RICHARD	3,405	3,405	31.33
CLOSSON WAYNE J	4,025	4,025	37.03	PHIL AND MIKES	7,460	7,460	68.63
COCA COLA CO	1,467	1,467	13.50	PINE STATE TRADING	5,700	5,700	52.44
COCA-COLA BOTTLING CO OF N O	9,402	9,402	86.50	PINKHAM LARRY	1,329	1,329	12.23
COTTAGE CONNECTION	1,770	1,770	16.28	PITNEY BOWES GLOBAL FINANCIAL	177	177	1.63
DAN'S AUTO REPAIR INC	11,445	11,445	105.29	PRINTS CHARMING PRINTERS	6,943	6,943	63.88
DAVES AUTO REPAIR	1,758	1,758	16.17	PROGRESSIVE LEASING LLC	1,529	1,529	14.07
DAVIS LEIGH	2,000	2,000	18.40	REED ARTHUR	1,800	1,800	16.56
DICKINSON MORRIS	1,350	1,350	12.42	REED ROBIN	2,730	2,730	25.12
DIMAURO JEFFREY	28,050	28,050	258.06	RENY N A CONSTRUCTION	212,010	212,010	1,950.49
DIRECTV LLC	35,708	35,708	328.51	RRRUFF CUT	1,702	1,702	15.66
DISH NETWORK LLC	17,125	17,125	157.55	SARALINDS HEATED STORAGE	975	975	8.97
DOMEYER DEAN DVM	12,920	12,920	118.86	SHERMAN BARRY	1,400	1,400	12.88
DORRS PLUMBING & HEATING	1,140	1,140	10.49	SHORE HILLS CAMPGROUND INC	9,708	9,708	89.31
DOVER USED CARS	1,700	1,700	15.64	SIMMONS HARRINGTON & HALL	6,930	6,930	63.76
E M WOOD CONSTRUCTION CO INC	140,520	140,520	1,292.78	SMUGGLERS COVE INN INC	48,363	48,363	444.94
EAST BOOTHBAY BOAT WORKS	5,750	5,750	52.90	SPOFFORD RICHARD	2,993	2,993	27.54
EAST BOOTHBAY GENERAL	9,820	9,820	90.34	SPRUCE LODGE LLC	2,640	2,640	24.29
ELKINS & CO INC	14,770	14,770	135.88	SULLIVAN ASSOCIATES	14,100	14,100	129.72
ENERGY NORTH GROUP	4,710	4,710	43.33	THOMPSON LEE MICHAEL	6,640	6,640	61.09
EVERBANK COMMERCIAL FINANCE INC	632	632	5.81	TILE TRANSFORM RENEW	1,959	1,959	18.02
FARRIN PAT	28,475	28,475	261.97	TIME WARNER CABLE INTERNET LLC	28,509	28,509	262.28
FIRST DATA MERCHANT SERV CORP	1,636	1,636	15.05	TIME WARNER CABLE NORTHEAST LLC	1,002,389	1,002,389	9,221.98
FIVE GABLES INN	51,923	51,923	477.69	TIMS TREE SERVICE	13,300	13,300	122.36
FRED'S COFFEE	1,000	1,000	9.20	US BANK NATIONAL ASSOCIATION	10,710	10,710	98.53
FROST PETER & SMITH KIMBERLY	2,300	2,300	21.16	VAN HASSELT STUDIO	2,550	2,550	23.46
G & G TOWING & GARAGE INC	11,200	11,200	103.04	VIENS DONALD	2,950	2,950	27.14
GILES RUBBISH INC	6,616	6,616	60.87	WABASHA LEASING LLC	1,910	1,910	17.57
GRAYHAWK LEASING LLC	19,863	19,863	182.74	WASHBURN & DOUGHTY ASSOC INC	240,562	240,562	2,213.17
GREATAMERICA FINANCIAL SERV CORP	59,919	59,919	551.25	WE BE DOLPHIN INC	4,630	4,630	42.60
GTP ACQUISITION PARTNERS II	70,000	70,000	644.00	WELLS FARGO FINANCIAL LEASING INC	81,302	81,302	747.98
HAM STEPHEN	2,763	2,763	25.42	WILLIAMS SCOTSMAN INC	7,867	7,867	72.38
HANDS OF THYME	5,000	5,000	46.00	WILSON NATHANIEL S	5,575	5,575	51.29
HARLEY DOUGLAS G	2,106	2,106	19.38	WINDWARD PROVISIONS LLC	13,700	13,700	126.04
HEIDIS HAIR DESIGN	1,413	1,413	13.00				

Shaded areas indicate taxes that were not paid in full by 4/3/18.

Governor

Dear Citizens of Boothbay:

For the past seven years as your Governor, my priority has been to make Maine – our people – prosper. Helping you keep more money in your wallet by reducing taxes has been part of that mission.

Too many Maine families are facing skyrocketing property taxes that strain household budgets. Our elderly on fixed incomes are particularly vulnerable to these increases. School budgets are often blamed for annual increases in property taxes. But there's another reason. A tremendous amount of land and property value has been taken off the tax rolls, leaving homeowners to pick up the tab.

As of 2016, towns and cities owned land and buildings valued at nearly \$5.5 billion statewide. Large and wealthy non-profits, such as hospitals and colleges, often escape paying property taxes on their vast real estate holdings – totaling more than \$5.1 billion statewide.

In Maine, nearly 2.5 million acres of land have been set aside for conservation by the federal and state governments and non-profit organizations, including land trusts. Municipalities are losing out on property taxes on an estimated \$2 billion in land that has been either removed from the tax rolls or prohibited from development – shifting the cost of municipal services to local homeowners through higher property taxes.

It's time to recognize the results of taking property off the tax rolls, and identify solutions to reduce the burden on our homeowners. My administration's proposals have been met with staunch resistance.

In 1993, about 35,800 acres of land were documented as land-trust owned. That number has increased by an astonishing 1,270 percent. Land trusts now control over 490,000 acres with an estimated value of \$403 million. We must restore the balance. We will be working this session to ensure all land owners are contributing to the local tax base. It's time for them to pay their fair share.

I encourage you to ask your local officials how much land in your municipality has been taken off the tax rolls, as well as how much in tax revenue that land would have been contributing today to offset your property taxes.

If ever I can be of assistance to you or if you have any questions or suggestions, I encourage you to contact my office by calling 287-3531 or by visiting our website at www.maine.gov/governor.

Sincerely,
Paul R. LePage
Governor

State Senator

Dear Friends and Neighbors:

I would like to thank you for the opportunity to represent you in the Maine Senate. It has been an honor to work on your behalf to make our state an even better place to live, work and conduct business.

On August 2, Maine lawmakers finally adjourned for the year, after what proved to be the longest session in recent memory due to a brief government shut down over budgetary disagreements. While no state budget is ever perfect, the end product was a state budget that makes a record investment in our students, supports our communities and will tremendously benefit small businesses and our economy.

Perhaps the most significant action the Legislature took last year, as part of the biennial budget, was the removal of the burdensome, job-killing surtax that was already hurting small businesses, doctors and other professionals that we so critically need. In November 2016, voters sent a clear message that education funding was to be a priority of the 128th Legislature, and we heard that message loud and clear. However, the funding mechanism which was included in the measure – the surtax – presented a serious threat to the state’s economy. This new tax gave Maine the ominous distinction of being the highest-taxed state in the country and primarily impacted small businesses, which are the backbone of our economy, taxing them at a rate that is higher than larger corporations are subject to pay. I am proud to say that after a lot of hard work and negotiating, thanks to our rebounding economy, we were able to support our local schools at a level we have never been able to before – without any additional taxation.

The Homestead Exemption, which provides much-needed property tax relief for homeowners, was also preserved in the budget with an increased exemption of \$20,000.

The Legislature also passed a measure to make Maine compliant with the REAL ID Act. As a result of this important new law, the federal government has granted Maine a waiver, meaning that Maine citizens will continue to be able to use their driver’s licenses to board commercial airplanes and access certain federal buildings.

While we accomplished much, there is still a lot of work ahead of us next session. Again, thank you for entrusting me to represent you in Augusta. Please feel free to contact me if you need my help in navigating the state bureaucracy. I can be reached in Waldoboro at 207-832-4658, in Augusta at 287-1505, or by email at dana.dow@legislature.maine.gov.

Sincerely,
Dana Dow
Maine State Senator

State Representative

Dear Friends and Neighbors,

Happy New Year! The Second Regular Session of the 128th Legislature convened on January 3rd, and we will be working on nearly 500 bills before statutory adjournment on April 18th. In the coming months I will continue my work on the Joint Standing Committee on Marine Resources. Responsible for reviewing and providing recommendations on bills relating to commercial marine fisheries management, licensing and enforcement, and the processing and sale of fish and shellfish, this is an important committee whose decisions have serious consequences for some of our most valuable industries.

I encourage you to call me any time at 287-1440 or email me at Stephanie.Hawke@legislature.maine.gov to keep me updated on any concerns you might have. By now you will have received my Legislative Update and survey in the mail. If you have not already done so, I ask that you please take a few minutes to answer the questions and provide any feedback you have. If you would like to be added to my email update list, you can do so by emailing me directly with your request. Another way to stay up-to-date on state news is to visit the Legislature's website, www.legislature.maine.gov.

Again, thank you for giving me the opportunity to serve as your State Representative. I look forward to continuing my work to help improve the lives of the people of our communities and across the state.

Warmest regards,
Stephanie Hawke
State Representative

U.S. Senator

Dear Friends,

Representing Maine in the United States Senate is an honor.

I continue my work on the Senate Armed Services Committee, each year authorizing the funding required to build our military capabilities and ensuring that our service members are trained and equipped to defend our nation. I was pleased to be part of a bipartisan effort to enact a new law to simplify the appeals review process to reduce the backlog our veterans are facing, as well as a new law that provides critical funding to the VA Choice Program, allowing veterans in rural Maine to access services closer to home.

While my committee work is important, working to combat the opioid epidemic is one of my top priorities. Although Congress has made some important strides, much remains to be done to provide additional funding for prevention, treatment and enforcement. I am working with colleagues on both sides of the aisle to pressure the Drug Enforcement Administration to reduce the amount of opioids produced and to thwart the flow of fentanyl and other deadly drugs into our country.

I am very optimistic about the integrated, multiagency effort I led with Senator Collins to foster innovation and commercialization in Maine's forest economy. Through the Economic Development Assessment Team (EDAT) we are already experiencing increased federal investments that will strengthen our existing forest products industry and help support job creation in rural communities. Initiatives like Cross Laminated Timber, Combined Heat and Power, nanocellulose, 3D printing with biobased materials and other biobased products will mean that Maine's wood-basket will continue to be a major jobs and economic contributor for our future.

Finally, the coming year will continue the work of the Senate Select Committee on Intelligence in the ongoing investigation of Russian interference in the 2016 election. Our Committee has held seven public hearings and numerous classified sessions, reviewed tens of thousands of pages of documents and conducted hundreds of interviews. I remain focused on the security of our elections and committed to developing strategies to prevent interference by foreign governments in our democracy.

May 2018 be a good year for you, your family, your community and our great State.

Best,
Angus S. King
United States Senator

U.S. Senator

Washington, DC

Dear Friends:

It is an honor to represent Maine in the United States Senate. I am grateful for the trust the people of our State have placed in me and welcome this opportunity to share some key accomplishments from this past year.

Maine has the oldest average age in the nation. As Chairman of the Senate Aging Committee, my top three priorities for the Committee are fighting fraud and financial abuse directed at our nation's seniors, increasing investments in biomedical research, and improving retirement security. Following the Committee's investigation into skyrocketing prescription drug costs, I authored bipartisan legislation to foster generic competition, which was signed into law. The Aging Committee's toll-free hotline (1-855-303-9470) makes it easier for seniors to report suspected fraud and receive assistance. To support the 40 million family caregivers in the United States, I am proud to have authored the RAISE Family Caregivers Act to create a coordinated strategy to support family members who make countless personal and financial sacrifices to care for their loved ones.

The opioid crisis touches families and communities across our state. As a member of the Appropriations Committee, I fought for significant increases in funding to support community, law-enforcement, and public health efforts. In April, the State of Maine was awarded over \$2 million to fight this devastating public health crisis. Additionally, I have authored legislation to support grandparents and other extended family members who are raising grandchildren as a result of the nation's opioid epidemic.

Biomedical research has the potential to improve and save lives, and also supports good jobs at research facilities here in Maine. Last year, the Appropriations Committee approved a \$2 billion increase for the National Institutes of Health for the third consecutive year. This includes an increase of nearly 30 percent for research on Alzheimer's, our nation's most costly disease. As founder and co-chair of the Senate Diabetes Caucus, I work to raise awareness of the threats posed by diabetes, invest in research, and improve access to treatment options. My bill to establish a national commission of health care experts on diabetes care and prevention was signed into law in 2017.

We owe our veterans so much. Last year, I worked to secure the authorization of a Community-Based Outpatient Clinic in Portland to support the health care of Maine's veterans in the southern part of our state. I also worked to secure funding extensions to help veterans throughout rural Maine receive health care within their communities. I also worked to secure funding for housing vouchers for veterans to reduce veterans' homelessness.

Maine's contributions to our national security stretch from Kittery to Limestone. I successfully advocated for critical funding for projects at the Portsmouth Naval Shipyard for construction of an additional ship that will likely be built at Bath Iron Works. This funding will strengthen our national security and preserve great jobs in our state.

As chairman of the Transportation and Housing Appropriations Subcommittee, I worked to increase funding for the TIGER program that has provided Maine with more than \$122 million for vital transportation projects. For housing, I worked to provide \$160 million to help communities protect children from the harmful effects of lead poisoning.

Growing our economy remains a top priority. I supported the comprehensive tax reform bill because it will help lower- and middle-income families keep more of their hard-earned money; boost the economy; and encourage

businesses, both small and large, to grow and create jobs here in Maine and around the country. This legislation contains key provisions I authored that are important to Mainers, including preserving the deduction for state and local taxes, expanding the deduction for medical expenses, and enabling public employees such as firefighters, teachers, and police officers, as well as clergy and employees of nonprofits, to make “catch-up” contributions to their retirement accounts. I led the effort to ensure that the tax cut will not trigger automatic budget cuts to Medicare or any other programs.

A Maine value that always guides me is our unsurpassed work ethic. As of December 2017, I have cast more than 6,500 consecutive votes, continuing my record of never missing a roll-call vote since my Senate service began in 1997.

I appreciate the opportunity to serve Lincoln County and Maine in the United States Senate. If ever I can be of assistance to you, please contact my Augusta office at 207-622-8414 or visit my website at www.collins.senate.gov. May 2018 be a good year for you, your family, your community, and our state.

Sincerely,
SUSAN M. COLLINS
United States Senator

U.S. Representative

Dear Friend,

I hope this letter finds you well. It's a privilege to share an update on my work to represent you and your family in Washington and in Maine.

Even though Washington is so bitterly divided these days, I've continued to look for bipartisan opportunities to address issues important to our state. Nearly all the bills I've introduced this Congress have Republican cosponsors.

One piece of legislation would help protect our state's economy by investing in working waterfronts. Another would allow Mainers to import less expensive prescriptions from Canada. And several bills would help our farmers capitalize on the fastest growing areas of agriculture—local and organic sales—by investing in research, increasing consumer access to healthy food, and improving farmer programs.

I'm happy to report bipartisan victories for our veterans as well. After working for years with Maine's Congressional Delegation, we were finally able to push a much-needed expansion of the Portland VA Community Based Outpatient Clinic through Congress. Legislation I introduced to help veterans who find themselves in debt to the Department of Veterans Affairs unanimously passed the House of Representatives. And full GI Bill benefits were extended to a group of veterans who had been denied them previously—an issue I've introduced legislation to address.

While I strive to find common ground with my colleagues on everything from rural broadband access to economic development, there are many areas where I will not compromise. I have serious concerns about the direction the Trump Administration and its allies in Congress are taking our country. In so many ways, they have abandoned America's leadership in the world, made our country less safe, and are jeopardizing our future. They've weakened our health care system, rigged the tax code against working families, and endangered the environment. With one hand, they are taking away resources our families and communities need. With the other, they are offering generous giveaways to giant corporations and the wealthiest Americans.

Over the last year, I've received an unprecedented amount of feedback on these issues from my constituents. With their concerns and interests in mind, I have fought hard against these policies. I will continue using my role in Congress and the Appropriations Committee to hold the Administration and the President accountable.

My office assists hundreds of constituents every year who have issues with federal programs or agencies. I hope that you will reach out if you need help or if you would simply like to share your views. I would welcome the opportunity to serve you and it is an honor to represent you in the U.S. Congress.

Take care,
CHELLIE PINGREE
Member of Congress

Results – Town of Boothbay Annual Town Meeting May 1, 2017

The polls for voting on Articles 1 through 30 were opened at 8:00 AM and closed at 6:00 PM.

Article 1. By five written votes (all present) Hillary Hyson was voted Moderator to preside at said meeting. The Town Clerk swore her in as Moderator.

Article 2. *The following public officials were elected:*

- Kristina Ford, 274 votes, as Selectman, for a three year term.
- Michael E. Tomacelli, 171 votes, as Selectman, for a three year term.
- Ashleeann Lowery, 310 votes, as Trustee of the Boothbay – Boothbay Harbor Community School District for a three year term
- Kari W. Babcock, 245 votes, as a member of the Boothbay – Boothbay Harbor Superintending School Committee for a three year term
- Lorraine Hodgdon, 335 votes, as a trustee of the Boothbay – Boothbay Harbor Cemetery District for a three year term
- V. Kevin Anthony, 324 votes, as a trustee of the Boothbay Region Water District for a three year term

Results of secret ballot voting on the following Referendum Questions:

Article 3. Voted to establish that the first installment of taxes for Fiscal Year 2017 is due and payable on August 24, 2017, and the second installment of taxes is due and payable on February 16, 2018, and to charge seven percent (7.00%) rate of interest on delinquent taxes, and to set the interest rate to be paid by the Town on abated taxes at three percent (3.00%) pursuant to 36 M.R.S.A. § 506-A and to authorize such interest paid or abatements granted to be appropriated from overlay funds or, if necessary, from surplus, and to authorize the Tax Collector to accept prepayment of taxes not yet committed pursuant to 36 M.R.S.A. § 506.

Yes 311 **No 52**

Article 4. Voted to authorize the Selectmen to apply for and accept State and Federal grants, including CDBG applications and grants from non-profit organizations, donations or revenues, on the Town's behalf for municipal purposes, including, when necessary, the authority to sign grant contracts, documents or other paperwork and to accept the conditions that accompany grant funds and to appropriate and expend grant funds and/or other funds for authorized purposes as the Board of Selectmen deems to be in the best interest of the Town during the fiscal year 2018.

Yes 314 **No 55**

Article 5. Voted to authorize the Selectmen to dispose of Town owned non-tax acquired real estate deemed excess and not currently serving any Town park, public facility or municipal operations purpose, whether real or personal, under such terms and conditions as they deem advisable; provided, however, that if the property has a value of more than \$500, disposal must be by a competitive bid or auction process.

Yes 319 **No 54**

- Article 6.** Voted to authorize the Selectmen to carry forward any Unexpended Account Balance as they deem advisable and to authorize the Selectmen to set at a later date the amount of Surplus, if any, to be used to reduce property tax assessment.
Yes 331 No 41
- Article 7.** Voted to appropriate funds received from the State of Maine pursuant to the Rural Road Initiative for capital improvements to local roads and/or State Aid minor collectors.
Yes 344 No 29
- Article 8.** Fiscal Year 2018 Budget
Voted to raise and appropriate the sum of \$2,021,828.37 for the Town of Boothbay Municipal Budget.
\$540,117.83 for the General Government Account
\$412,360.64 for the Public Safety Account
\$736,669.90 for the Public Works Account
\$140,000 for the Capitol Improvement Account
\$8,000 for the General Assistance Account
\$134,480 for the Service Account
\$52,200 for the Insurance Account
Yes 290 No 43
- Article 9.** Voted to raise and appropriate the sum of \$181,607 for ambulance services.
Yes 313 No 73
- Article 10.** Voted to raise and appropriate the sum of \$18,000 for the Boothbay Region Cemetery District.
Yes 339 No 45
- Article 11.** Voted to raise and appropriate the sum of \$50,000 for the Boothbay Harbor Memorial Library.
Yes 310 No 68
- Article 12.** Voted to raise and appropriate the sum of up to \$10,000 for the Town of Boothbay Harbor fireworks fund.
Yes 227 No 149
- Article 13.** Voted to raise and appropriate the sum of \$410,381 for the Boothbay Region Refuse Disposal District.
Yes 316 No 67
- Article 14.** Voted to raise and appropriate the sum of \$20,000 for the Boothbay Region Community Television.
Yes 264 No 115
- Article 15.** Voted to raise and appropriate the sum of \$2,000 for the Boothbay Region Historical Society.
Yes 334 No 49
- Article 16.** Voted to raise and appropriate the sum of \$11,520 for the Boothbay Region District Nursing Association.
Yes 336 No 44

- Article 17.** Voted to raise and appropriate the sum of \$500 for the American Legion Charles Sherman Post #36.
Yes 310 No 68
- Article 18.** Voted to raise and appropriate the sum of \$915 for New Hope for Women.
Yes 307 No 73
- Article 19.** Voted to raise and appropriate the sum of up to \$5,000 for Boothbay Region Community Resources.
Yes 291 No 83
- Article 20.** Voted to appropriate the sum of \$874,947 from Estimated Revenues to reduce the property tax assessment.
Yes 340 No 34
- Article 21.** Voted to raise and appropriate the sum of \$140,000 and to transfer and appropriate \$140,000 from unassigned fund balance, for a total appropriation of \$280,000, for implementation of the Capital Improvement Plan.
Yes 285 No 88
- Article 22.** Voted to raise and appropriate the sum of \$3,500 for The Community Center.
Yes 305 No 77
- Article 23.** Voted to raise and appropriate the sum of \$1,000 for The Boothbay Region Senior Citizens Club, Inc.
Yes 306 No 77
- Article 24.** Voted to raise and appropriate the sum of \$1,000 for Boothbay Area Shellfish Ordinance.
Yes 325 No 58
- Article 25.** Voted to raise and appropriate up to \$25,000 for Boothbay's share of Boothbay-Boothbay Harbor Joint Economic Development Committee FY 2017 activities.
Yes 267 No 110
- Article 26.** Voted by written ballot to increase the property tax levy limit established by State law in the event that the municipal budget for Fiscal Year 2018 approved under the preceding articles will result in a tax commitment that is greater than the property tax levy limit.
Yes 248 No 128
- Article 27.** Shall an ordinance entitled "2016 Amendments to the Zoning Ordinance of the Town of Boothbay to Amend the Official Zoning Map Regarding the Industrial Park District" be enacted?
[It is moving the following lots from the C-2 District to the Industrial Park District; R06-0010-A01, -0010-A02, -0010-A03, 0010-A04, and -0010-A05.]
Yes 281 No 94

Article 28. Voted to authorize the Selectmen to carry forward any Unexpended Account Balance previously approved in regard to the Boothbay- Boothbay Harbor Joint Economic Development Committee funding into the next budget cycle and put in a reserve account?

Yes 307 No 77

Article 29. Voted to authorize the Board of Selectmen to enter into a long-term lease, not to exceed 20 years, with Inland Seafood Corporation of America, Inc. for the use of Town owned property off Knickerbane and Hodgdon Islands (Assessors' Map R-4, Lot 103-A) for lobster impoundment on such terms and conditions as the Board of Selectmen deems to be in the best interests of the Town.

Yes 319 No 64

Article 30. Voted to authorize the expenditure of tax increment financing Funds in an amount not to exceed \$90,000 in order to finance the costs of paving the Boothbay Industrial Park road.

Yes 258 No 122

Respectfully submitted:

Lynn Maloney

Town Clerk

Results – Special Town Meeting, November 7, 2017

In the name of the State of Maine, you are hereby required to notify and warn the voters of the **TOWN OF BOOTHBAY** in said County and State, qualified by law to vote in Town affairs, to meet at the Boothbay Town Offices in said Town, on Tuesday, the 7th day of November, 2017 at 8 am, then and there to act upon Article 1. The polls for voting on Articles 2 through 3, shall be opened at 8 am, and will close at 8 pm.

Article 1. To choose a Moderator to preside at said meeting.
Andrea Lowery was elected Moderator by written ballot. She then swore in Hillary Hyson as Deputy Moderator.

1,057 voters

Article 2. Shall an ordinance entitled “2017 Amendments to the Zoning Ordinance of the Town of Boothbay Regarding Retail Marijuana Establishments” be enacted?
YES 659
NO 379

Article 3. Shall an ordinance entitled “2017 Amendments to the Administrative Code of the Town of Boothbay to Add the Town of Boothbay Drug Free Safe Zone Ordinance” be enacted?
YES 777
NO 253

2017 Amendments
To The Administrative Code Of The Town Of Boothbay
To Add The Town Of Boothbay Drug Free Safe Zone Ordinance

The Administrative Code of the Town of Boothbay shall be amended to add the following:

5.11 DRUG FREE SAFE ZONE ORDINANCE

Section 5.11.1 Purpose.

The purpose of this ordinance is to establish safe zones, *i.e.*, athletic fields, parks, playgrounds, recreational facilities and other areas frequented by minors within the Town of Boothbay, for the purpose of protecting minors against individuals trafficking, furnishing or cultivating drugs within designated safe zones.

Section 5.11.2. Authority.

This ordinance is enacted pursuant to 30-A M.R.S.A. § 3253, as may be amended.

Section 5.11.3. Applicability.

This ordinance shall apply to the areas designated herein as safe zones within the Town of Boothbay.

Section 5.11.4. Designated Areas.

The following athletic fields, parks, playgrounds, recreational facilities and other areas frequented by minors are hereby designated as safe zones:

Drug Free Safe Zone	Assessor's Tax Map/Lot as of 4/1/17 assessment date
Harold B. Clifford Playground	Map R4, Lot 5
Knickerbocker Lake Access Area	Map R4, Lot 160B
Knickercane Island	Map R4, Lot 103A
Knickercane Boat Launch and Parking Areas	Map R4, Lot 104A
Boothbay Common	Map U18, Lot 31
Three Trees on Ocean Point	Map U1, Lot 148
Murray Hill Boat Launch	Map U15, Lot 12
Shipbuilders Park	Map U16, Lot 13
Grimes Cove Path	Map U2, Lot 35

Section 5.11.5. Signage.

Each safe zone designated under this ordinance shall be conspicuously marked as such with an informational sign using wording approved by the Commissioner of Public Safety pursuant to 30-A M.R.S.A. § 3253, as may be amended.

Section 5.11.6. Enforcement.

If a person is found trafficking, furnishing or cultivating drugs within a designated safe zone, he or she may be found guilty of an aggravated offense and subjected to increased penalties.

Section 5.11.7. Effective Date.

This ordinance shall become effective upon adoption by Town Meeting.

**2017 Amendments
to the Zoning Ordinance of the Town of Boothbay
Regarding Retail Marijuana Establishments**

The Zoning Ordinance of the Town of Boothbay shall be amended as follows:

-
1. Amend **Sections 3.9.2.1.3.2** and **3.9.5.1.3.2** of the Zoning Ordinance by adding “Retail Marijuana Establishment” alphabetically in the commercial and industrial use/activity column of the Land Use Table; by adding “PB” [Requires Planning Board determination that Proposal satisfies General Review criteria of Section 3.6.1] to modify said “Retail Marijuana Establishment” use in the Outside Overlay areas column of the Land Use Table; and by adding a reference to Section 3.10.24 of the ordinance in the “Supplemental Standards” column of the Land Use Table to modify said “Retail Marijuana Establishment” use for the C2 and Industrial Park zoning districts.

 2. Amend **Sections 3.9.1.2.1, 3.9.3.2.1, 3.9.4.2.1, 3.9.6.2.1, 3.9.7.2.1, 3.9.8.2.1, 3.9.9.2.1, and 3.9.10.2.1** of the Zoning Ordinance by adding “Retail Marijuana Establishment” alphabetically as a prohibited use in the C1, C3, General Residential, Maritime Commercial, Special Residential, Village, Water Reservoirs Protection and Well Head Protection zoning districts.

 3. Amend **Sections 3.9.1.2.1, 3.9.2.2.1, 3.9.3.2.1, 3.9.4.2.1, 3.9.5.2.1, 3.9.6.2.1, 3.9.7.2.1, 3.9.8.2.1, 3.9.9.2.1, and 3.9.10.2.1** of the Zoning Ordinance by adding “Retail Marijuana Social Club” alphabetically as a prohibited use in the C1, C2, C3, General Residential, Industrial Park, Maritime Commercial, Special Residential, Village, Water Reservoirs Protection and Well Head Protection zoning districts.

 4. Add a **new Section 3.10.24**, regarding Supplemental Use Standards for Retail Marijuana Establishments, as follows (additions are underlined):

3.10.24 Retail Marijuana Establishments

3.10.24.1 Location criteria. No retail marijuana establishment shall be sited within five hundred (500) feet of the lot lines of a drug free safe zone.

3.10.24.2 Area of activities. Production, storage, testing, display, and sale of marijuana and marijuana products shall be within a building and shall not be visible from the exterior; provided, however, that a mobile, self-contained extraction lab maybe in operation at a retail marijuana establishment site on a temporary, short-term basis (*i.e.*, less than five (5) days per month).

3.10.24.3 Noxious gases and fumes. Retail marijuana product manufacturing facilities and retail marijuana testing facilities shall include appropriate ventilation and alarm systems to mitigate noxious gases or other fumes used or created as part of the production.

3.10.24.4 Security. Security requirements for retail marijuana establishments shall include:

- (1) Lockable doors and windows to include intrusion alarms with audible and law enforcement notification components sending notification directly to or through a third party to the local law enforcement agency.
- (2) Video surveillance capable of covering the exterior of the establishment, interior, and any plants cultivated within the establishment. The video surveillance system shall be operated with continuous recording twenty-four hours per day, seven days per week and such records of surveillance shall be retained for a minimum duration of thirty (30) days.
- (3) Exterior lights with motion sensors covering the full perimeter of the establishment.

3.10.24.5 Off premises storage. Off premises storage of marijuana or marijuana products relating to growing, selling, distributing, testing, or processing marijuana or marijuana products is considered an extension of those uses and must meet all state and local standards for those uses, including, without limitation Planning Board review and approval.

3.10.24.6 Prohibition on drive-through service. No retail marijuana establishment shall operate a drive-through service.

3.10.24.7 Additional standards for retail marijuana cultivation facilities.

3.10.24.7.1 Retail marijuana cultivation facility activity shall be within an enclosed locked area or enclosed outdoor area. The cultivation area shall not be visible from a public way or adjacent properties.

3.10.24.7.2 Retail marijuana cultivation facilities located in the C2 zoning district are limited to seven thousand five hundred square feet (7500 s.f.) or three hundred (300) flowering marijuana plants, whichever is less. Retail marijuana cultivation facilities located in the Industrial Park zoning district shall be in accordance with State standards.

5. Amend **Section 6**, regarding Definitions, by adding alphabetically the following definitions (additions are underlined):

• • •

Cannabis: “Cannabis” as that term is defined in 7 M.R.S.A. § 2442(5), as may be amended.

Drive-through service: A business establishment that allows for brief walk-up window or **drive-through** customer transactions on the premises, either by direct contact with service personnel or by use of automated equipment.

Drug free safe zone: An area designated as a “safe zone” within the meaning of 30-A M.R.S.A § 3253, as may be amended, by Town Meeting.

Enclosed, locked facility/Enclosed outdoor area: A closet, room, building, greenhouse, or other enclosed area that is equipped with locks or other security devices that permit access only by the individual authorized to grow, cultivate, process, store, and distribute marijuana in conformance with the State law.

Flowering marijuana plant: “Flowering marijuana plant” as that term is defined in 7 M.R.S.A. § 2442(12), as may be amended.

Marijuana: Marijuana means cannabis.

Plant canopy: “Plant canopy” as that term is defined in 7 M.R.S.A. § 2442(29), as may be amended.

Retail marijuana cultivation facility: A “retail marijuana cultivation facility” as that term is defined in 7 M.R.S.A. § 2442(35), as may be amended. A retail marijuana cultivation facility is an entity licensed to cultivate, prepare and package retail marijuana and sell retail marijuana to retail marijuana establishments and retail marijuana social clubs.

Retail marijuana establishment: A “retail marijuana establishment” as that term is defined in 7 M.R.S.A. § 2442(36), as may be amended. A retail marijuana establishment is a retail marijuana store, a retail marijuana cultivation facility, a retail marijuana products manufacturing facility, or a retail marijuana testing facility.

Retail marijuana products manufacturing facility: A “retail marijuana products manufacturing facility” as that term is defined in 7 M.R.S.A. § 2442(38), as may be amended. A retail marijuana products manufacturing facility is an entity licensed to purchase retail marijuana; manufacture, prepare and package retail marijuana products; and sell retail marijuana and retail marijuana products only to other retail marijuana products manufacturing facilities, retail marijuana stores and retail marijuana social clubs.

Retail marijuana social club: A “retail marijuana social club” as that term is defined in 7 M.R.S.A. § 2442(39), as may be amended. A retail marijuana social club is an entity licensed to sell retail marijuana and retail marijuana products to consumers for consumption on the licensed premises.

Retail marijuana store: A “retail marijuana store” as that term is defined in 7 M.R.S.A. § 2442(40), as may be amended. A retail marijuana store is an entity licensed to purchase retail marijuana from a retail marijuana cultivation facility and to purchase retail marijuana products from a retail marijuana products manufacturing facility and to sell retail marijuana and retail marijuana products to consumers.

Retail marijuana testing facility: A “retail marijuana testing facility” as that term is defined in 7 M.R.S.A. § 2442(41), as may be amended. A retail marijuana testing facility is an entity licensed and certified to analyze and certify the safety and potency of retail marijuana and retail marijuana products.

• • •

Exhibit A1

Budget Plan — FY 2019

Town of Boothbay Budget FY2019

TM Budget Plan

Summary Page

General Fund

E1	General Government	\$537,047.72
E2	Public Safety	\$464,246.50
E3	Public Works	\$756,471.30
E4	Capital Improvement	\$140,000.00
E5	General Assistance	\$8,000.00
E6	Service Accounts	\$141,397.00
E7	Debt Service	\$0.00
E9	Insurances	\$52,200.00

FY 2019 Totals**\$2,099,362.52**

FY 2018 Totals

\$2,023,378.37

\$ Increase

\$75,984.15

% Change

3.76%

TIF Fund

E1 General Government

Exhibit 1

Budget Plan — FY 2019

Town of Boothbay Budget FY2019		FY 2019 Proposed	% Change	FY 2018 Proposed	% Change	FY 2017 Proposed	% Change
General Government E1-101 Town Meeting & Election							
Account Number	Descriptions						
51	120 Salaries- Part time	\$2,500		\$1,500		\$2,500.00	
	140 Other Payees	\$150.00		\$150.00		\$150.00	
	150 FICA	\$126.00		\$126.00		\$126.00	
53	313 Commodities	\$3,000.00		\$3,000.00		\$3,000.00	
	Total	\$5,776	20.94%	\$4,776	-20.94%	\$5,776.00	20.94%
General Government E1-102 Selectmen							
Account Number	Descriptions						
51	120 Salaries- Part time	\$9,283.00		\$9,283.00		\$9,283.00	
	140 Other payees	\$750.00		\$750.00		\$750.00	
	150 FICA	\$767.52		\$767.52		\$767.52	
52	210 Contract Services	\$11,000		\$11,000.00		\$11,000.00	
	212 Dues and subscriptions	\$5,900.00		\$5,900.00		\$5,900.00	
	223 Contingency	\$10,000.00		\$10,000.00		\$10,000.00	
	Total	\$37,700.52	0.00%	\$37,700.52	\$0.00	\$37,700.52	1.6%
General Government-E1-104 Planning Board							
Account Number	Descriptions						
51	120 Salaries- Part time	\$2,500.00		\$2,500.00		\$2,500.00	
	140 Other Payees	\$1,000.00		\$1,000.00		\$1,000.00	
	150 FICA	\$345.00		\$345.00		\$345.00	
	155 Travel & Training	\$200.00		\$200.00		\$200.00	
52	210 Contract Service	\$1,250.00		\$1,250.00		\$1,250.00	
	Total	\$5,295.00	0.00%	\$5,295.00	0.00%	\$5,295.00	0.0%
General Government-E1-107 Administration							
Account Number	Descriptions						
51	110 Salaries- Full Time	\$202,384.80		\$187,111.00		\$178,290.40	
	130 Overtime	\$3,870.00		\$3,870.00		\$3,870.00	
	150 FICA	\$13,584.40		\$13,328.31		\$13,935.27	
	152 MMHET	\$71,991.00		\$70,861.00		\$60,933.99	
	153 ICMA	\$18,601.00		\$18,441.00		\$18,631.39	
	155 Travel & Training	\$6,200.00		\$6,200.00		\$6,200.00	
52	211 Service Agreement	\$11,000.00		\$8,800.00		\$8,600.00	
	212 Dues & Subscriptions	\$1,000.00		\$1,000.00		\$1,000.00	
	213 Publications	\$600.00		\$600.00		\$600.00	
	217 Rent or Lease	\$5,700.00		\$5,700.00		\$5,700.00	
	218 Repairs & Maintenance	\$2,000.00		\$2,000.00		\$2,000.00	
53	310 Office Supplies	\$5,000.00		\$5,000.00		\$5,000.00	
	311 Computer Supplies	\$2,300.00		\$2,300.00		\$2,300.00	
	316 Equipment	\$1,000.00		\$1,000.00		\$1,000.00	
	Total	\$345,231.20	5.83%	\$326,211.31	5.89%	\$308,061.05	2.3%
General Government-E1-109 Code Enforcement							
Account Number	Descriptions						
51	110 Salaries- Full Time	\$78,007.00		\$75,880.00		\$97,995.23	
	130 Overtime	\$0.00		\$0.00		\$0.00	
	150 FICA	\$7,484.00		\$7,384.00		\$7,496.64	
	152 MMHET	\$19,619.00		\$44,736.00		\$22,800.00	
	153 ICMA	\$7,388.00		\$7,588.00		\$9,799.52	
	155 Travel & Training	\$3,000.00		\$3,000.00		\$3,000.00	
52	210 Contract Service	\$47,380.00		\$47,380.00		\$47,380.00	
	211 Service Agreement	\$9,167.00		\$9,167.00		\$9,167.00	
	212 Dues & Subscriptions	\$500.00		\$500.00		\$500.00	
53	315 Office Equipment	\$500.00		\$500.00		\$500.00	
	Expenditure Share	(\$30,000.00)		(\$30,000.00)		(\$30,000.00)	
	Total	\$143,045.00	-13.90%	\$166,135.00	-1.48%	\$168,638.39	17.4%
General Government Totals		\$537,047.72	-0.57%	\$540,117.83	2.79%	\$525,470.97	6.8%

Exhibit 2

Budget Plan — FY 2019

Town of Boothbay Budget FY2019			FY 2019 Proposed	% Change	FY 2018 Proposed	% Change	FY 2017 Proposed	% Change
Public Safety E2-201		Fire Department						
Account Number		Descriptions						
51	120	Salaries-Part Time	\$64,995.00		\$64,995.00		\$54,445.50	
	150	FICA	\$4,885.00		\$4,885.00		\$4,165.08	
	155	Travel & Training	\$11,000.00		\$11,000.00		\$11,000.00	
52	210	Contract Services	\$10,000.00		\$10,000.00		\$6,500.00	
	212	Dues and Subscriptions	\$200.00		\$200.00		\$200.00	
	218	Repairs & Maintenance	\$10,000.00		\$10,000.00		\$10,000.00	
	231	Communications	\$4,000.00		\$4,000.00		\$4,000.00	
53	310	Office Supplies	\$550.00		\$550.00		\$550.00	
	316	Equipment	\$10,000.00		\$10,000.00		\$10,000.00	
55	510	Miscellaneous	\$3,000.00		\$3,000.00		\$3,000.00	
		Total	\$118,630.00	0.00%	\$118,630.00	14.22%	\$103,860.58	\$0.00
Public Safety E2-203		Waters/Navigation						
Account Number		Descriptions						
51	120	Salaries Part Time	\$13,100.00		\$13,100.00		\$13,100.00	
	150	FICA	\$1,002.15		\$1,002.15		\$1,002.15	
	155	Travel and Training	\$750.00		\$750.00		\$750.00	
52	210	Contract Services	\$2,000.00		\$2,000.00		\$2,000.00	
	212	Dues and Subscriptions	\$200.00		\$200.00		\$200.00	
	218	Repairs and Maintenance	\$1,000.00		\$1,000.00		\$1,000.00	
	230	Float Repair	\$3,000.00		\$3,000.00		\$3,000.00	
53	313	Supplies	\$1,000.00		\$1,000.00		\$1,000.00	
55	510	Miscellaneous	\$1,000.00		\$1,000.00		\$1,000.00	
		Total	\$23,052.15	0.00%	\$23,052.15	0.00%	\$23,052.15	\$0.00
Public Safety-E2-204		Animal Control						
Account Number		Descriptions						
51	120	Salaries Part Time	\$3,547.00		\$3,547.00		\$3,547.00	
	150	FICA	\$271.35		\$271.35		\$271.35	
52	210	Contract Services	\$2,200.00		\$2,200.00		\$2,200.00	
53	313	Supplies	\$100.00		\$100.00		\$100.00	
		Total	\$6,118.35	0.00%	\$6,118.35	0.00%	\$6,118.35	\$0.00
Public Safety-E2-205		Fire Protection						
Account Number		Descriptions						
52	210	Contract Services	\$287,112.00		\$234,776.14		\$227,938.00	
		Total	\$287,112.00	22.29%	\$234,776.14	3.00%	\$227,938.00	-7.34%
Public Safety-E2-208		Street Lights						
Account Number		Descriptions						
52	210	Contract Services	\$26,000.00		\$26,000.00		\$26,000	
		Total	\$26,000.00	\$0.00	\$26,000.00	0.00%	\$26,000	\$0.00
Public Safety-E2-209		Emergency Management						
Account Number		Descriptions						
52	210	Contract Services	\$3,334.00		\$3,334.00		\$3,334.00	
		Total	\$3,334.00	0.00%	\$3,334.00	0.00%	\$3,334.00	\$0.00
Public Safety Totals			\$464,246.50	12.71%	\$411,910.64	5.54%	\$390,303.08	-4.42%

Exhibit 3

Budget Plan — FY 2019

Town of Boothbay Budget FY2019		FY 2019 Proposed	% Change	FY 2018 Proposed	% Change	FY 2017 Proposed	% Change
Public Works-E3-301 Public Works Department							
Account Number	Descriptions						
51	110 Salaries- Full Time	\$221,799.00		\$216,039.60		\$223,924.67	
	130 Overtime	\$6,136.80		\$6,136.80		\$6,136.80	
	150 FICA	\$20,116.00		\$19,864		\$17,599.70	
	152 MMHET	\$110,639.00		\$97,476.00		\$81,239.94	
	153 ICMA	\$22,230.00		\$21,603.00		\$22,526.15	
	154 Uniforms	\$3,000.00		\$3,000.00		\$3,000.00	
	155 Travel & Training	\$750.00		\$750.00		\$750.00	
52	210 Contract Services	\$1,000.00		\$1,000.00		\$1,000.00	
	217 Rent or Lease	\$500.00		\$500.00		\$500.00	
	218 Repairs & Maintenance	\$30,000.00		\$30,000.00		\$30,000.00	
53	313 Supplies	\$10,000		\$10,000.00		\$10,000.00	
	314 Building Supplies	\$1,000.00		\$1,000.00		\$1,000.00	
	316 Equipment	\$4,500.00		\$4,500.00		\$4,500.00	
	322 Tires	\$3,500.00		\$3,500.00		\$3,500.00	
	323 Signs	\$4,000.00		\$4,000.00		\$4,000.00	
	Total	\$439,170.80	4.72%	\$419,369.40	2.37%	\$409,677.27	2.1%
Public Works-E3-302 Snow Removal							
Account Number	Descriptions						
51	130 Overtime	\$17,000.00		\$17,000.00		\$17,000.00	
	150 FICA	\$1,300.50		\$1,300.50		\$1,300.50	
52	218 Repairs & Maintenance	\$6,000.00		\$6,000.00		\$6,000.00	
53	318 Sand & Gravel	\$17,000.00		\$17,000.00		\$17,000.00	
	320 Salt & Calcium	\$32,500.00		\$32,500.00		\$32,500.00	
	Total	\$73,800.50	0.00%	\$73,800.50	0.00%	\$73,800.50	0.0%
Public Works-E3-303 Road Improvements							
Account Number	Descriptions						
52	210 Contract Services	\$167,000.00		\$167,000.00		\$167,000.00	
	227 Sidewalks	\$1,500.00		\$1,500.00		\$1,500.00	
53	317 Culverts	\$20,000.00		\$20,000.00		\$20,000.00	
	318 Sand & Gravel	\$20,000.00		\$20,000.00		\$20,000.00	
	321 Cold Patch	\$3,000.00		\$3,000.00		\$3,000.00	
55	510 Misc	\$0.00		\$0.00		\$0.00	
	Total	\$211,500.00	0.00%	\$211,500.00	0.00%	\$211,500.00	0.0%
Public Works-E3-304 Fuel Purchase							
Account Number	Descriptions						
52	210 Contract Services	\$32,000.00		\$32,000.00		\$32,000.00	
	Total	\$32,000.00	0.00%	\$32,000.00	0.00%	\$32,000.00	0.0%
Public Works Total		\$756,471.30	2.69%	\$736,669.90	1.33%	\$726,977.77	1.2%

Exhibit 5

Budget Plan — FY 2019

Town of Boothbay Budget FY2019		FY 2019 Proposed	% Change	FY 2018 Proposed	% Change	FY 2017 Proposed	% Change
General Assistance E5-501 General Assistance							
Account Number	Descriptions						
52	210 Contract Services	\$8,000.00		\$8,000.00		\$8,000.00	
	Total	\$8,000.00		\$8,000.00		\$8,000.00	
General Assistance Total		\$8,000.00	0.00%	\$8,000.00	0.00%	\$8,000.00	-20.0%

Exhibit 6

Budget Plan — FY 2019

Town of Boothbay Budget FY2019		FY 2019 Proposed	% Change	FY 2018 Proposed	% Change	FY 2017 Proposed	% Change
Service Account E6-601	Legal						
Account Number	Descriptions						
52	210 Contract Services	\$30,000.00		\$30,000.00		\$30,000.00	
	Total	\$30,000.00	0.00%	\$30,000.00	0.00%	\$30,000.00	
Service Account E6-602	Service Account						
Account Number	Descriptions						
52	215 Advertising	\$4,500.00		\$4,500.00		\$4,500.00	
	224 Telephone	\$13,000.00		\$13,000.00		\$13,000.00	
	225 Printing	\$5,000.00		\$5,000.00		\$5,000.00	
53	305 Postage	\$6,000.00		\$6,000.00		\$6,000.00	
55	510 Discharges/Recording Fees	\$6,000.00		\$6,000.00		\$6,000.00	
	Total	\$34,500.00	0.00%	\$34,500.00	0.00%	\$34,500.00	25.5%
Service Account E6-603	Building and Grounds						
Account Number	Descriptions						
52	210 Contract Services	\$6,000.00		\$6,000.00		\$6,000.00	
	218 Repairs & Maintenance	\$10,000.00		\$10,000.00		\$10,000.00	
	219 Electrical	\$11,250.00		\$11,250.00		\$11,250.00	
	220 Water Service	\$4,200.00		\$4,200.00		\$4,200.00	
	221 Sewer Service	\$1,250.00		\$1,250.00		\$1,250.00	
	222 Heating Oil	\$10,000.00		\$10,000.00		\$10,000.00	
53	313 Supplies	\$3,000.00		\$3,000.00		\$3,000.00	
55	510 Miscellaneous	\$5,000.00		\$5,000.00		\$5,000.00	
	Total	\$50,700.00	\$0.00	\$50,700.00	0.00%	\$50,700.00	0.0%
Service Account E6-604	Information and Technology						
Account Number	Descriptions						
52	210 Contract Services	\$24,197.00		\$17,280.00		\$17,280.00	
	218 Repairs & Maintenance	\$2,000.00		\$2,000.00		\$2,000.00	
	Total	\$26,197.00	35.88%	\$19,280.00	0.00%	\$19,280.00	
Service Accounts Total		\$141,397.00	5.14%	\$134,480.00	0.00%	\$134,480.00	24.3%

Exhibit 9

Budget Plan — FY 2019

Town of Boothbay Budget FY2019		FY 2019 Proposed	% Change	Fy 2018 Proposed	% Change	FY 2017 Proposed	% Change
Insurances E9-904	Unemployment Ins						
Account Number	Descriptions						
52	210 Contract Services	\$2,200.00		\$2,200.00		\$2,200.00	
	Total	\$2,200.00	0.00%	\$2,200.00	0.00%	\$2,200.00	0.0%
Insurances E9-905	Workers Comp Ins						
Account Number	Descriptions						
52	210 Contract Services	\$21,000.00		\$21,000.00		\$21,000.00	
	Total	\$21,000.00	\$0.00	\$21,000.00	0.00%	\$21,000.00	5.0%
Insurances E9-906	Public Officials Ins						
Account Number	Descriptions						
52	210 Contract Services					\$0.00	
	Total					\$0.00	-100.0%
Insurances E9-908	Property and Casualty Ins						
Account Number	Descriptions						
52	210 Contract Services	\$29,000.00		\$29,000.00		\$29,000.00	
	Total	\$29,000.00	0.00%	\$29,000.00	0.00%	\$29,000.00	16.0%
Insurances Total		\$52,200.00	0.00%	\$52,200.00	0.00%	\$52,200.00	8.3%

Town of Boothbay Warrant for the Annual Town Meeting May 7, 2018

State of Maine
County of Lincoln

To a Resident of the Town of Boothbay in said County.

Greetings:

In the name of the State of Maine, you are hereby required to notify and warn the voters of the **TOWN OF BOOTHBAY** in said County and State, qualified by law to vote in Town affairs, to meet at the Boothbay Town Offices in said town, on Monday, the 7th day of May, 2018 at 8:00 AM, then and there to act upon Article 1. The polls for voting on Articles 2 through 28 shall be opened at 8:00 AM and will close at 6:00 PM.

Article 1. To choose a Moderator to preside at said meeting.

Article 2. ***To choose by secret ballot the following public officials:***

- Two Selectmen, for a three year term
- One Trustee of the Boothbay – Boothbay Harbor Community School District for a three year term
- One Member of the Boothbay – Boothbay Harbor Superintending School Committee for a three year term
- One Trustee of the Boothbay – Boothbay Harbor Cemetery District for a three year term
- One Trustee of the Boothbay Region Water District for a three year term

To vote by secret ballot on the following Referendum Questions:

Article 3. To vote by secret ballot on the following Referendum Question:

To see if the Town will vote to establish that the first installment of taxes for Fiscal Year 2018 is due and payable on August 24, 2018, and the second installment of taxes is due and payable on February 15, 2019, and to charge seven percent (7.00%) rate of interest on delinquent taxes, and to set the interest rate to be paid by the Town on abated taxes at three percent (3.00%) pursuant to 36 M.R.S.A. § 506-A and to authorize such interest paid or abatements granted to be appropriated from overlay funds or, if necessary, from surplus, and to authorize the Tax Collector to accept prepayment of taxes not yet committed pursuant to 36 M.R.S.A. 506.

Board of Selectmen recommendation: Approval.

Article 4. To vote by secret ballot on the following Referendum Question:

To see if the Town will vote to authorize the Selectmen to apply for and accept State and Federal grants, including CDBG applications and grants from non-profit organizations, donations or revenues, on the Town's behalf for municipal purposes, including, when necessary, the authority to sign grant contracts, documents or other paperwork and to accept the conditions that accompany grant funds and to appropriate and expend grant funds and/or other funds for authorized purposes as the Board of Selectmen deems to be in the best interest of the Town during the fiscal year 2019.

Board of Selectmen recommendation: Approval.

Article 5.

To vote by secret ballot on the following Referendum Question:

To see if the Town will vote to authorize the Selectmen to dispose of Town owned non-tax acquired real estate deemed excess and not currently serving any Town park, public facility or municipal operations purpose, whether real or personal, under such terms and conditions as they deem advisable; provided, however, that if the property has a value of more than \$500, disposal must be by a competitive bid or auction process.

Board of Selectmen recommendation: Approval.

Article 6.

To vote by secret ballot on the following Referendum Question:

To see if the Town will vote to authorize the Selectmen to carry forward any Unexpended Account Balance as they deem advisable and to authorize the Selectmen to set at a later date the amount of Surplus, if any, to be used to reduce property tax assessment.

Board of Selectmen recommendation: Approval.

Article 7.

To vote by secret ballot on the following Referendum Question:

To see if the Town will vote to appropriate funds received from the State of Maine pursuant to the Rural Road Initiative for capital improvements to local roads and/or State Aid minor collectors.

Board of Selectmen recommendation: Approval.

Article 8.

To vote by secret ballot on the following Referendum Question:

Fiscal Year 2018 Budget

To see if the Town will vote to raise and appropriate the sum of \$2,048,984.52 for the Town of Boothbay Municipal Budget.

\$537,047.72 for the **General Government Account**

\$464,246.50 for the **Public Safety Account**

\$756,471.30 for the **Public Works Account**

\$140,000 for the **Capitol Improvement Account**

\$8,000 for the **General Assistance Account**

\$141,397.00 for the **Service Account**

\$52,200 for the **Insurance Account**

[The FY 2019 proposed Town Budget is available for review and inspection at the Town Clerk's Office.]

Board of Selectmen recommendation: Approval.

Article 9.

To vote by secret ballot on the following Referendum Question:

To see if the Town will vote to raise and appropriate the sum of \$208,734 for ambulance services.

[The Boothbay Region Ambulance Service budget is available for review and inspection at the Town Clerk's Office.]

Board of Selectmen recommendation: Approval.

Article 10.

To vote by secret ballot on the following Referendum Question:

To see if the Town will vote to raise and appropriate the sum of \$18,000 for the Boothbay Region Cemetery District.

Board of Selectmen recommendation: Approval.

Article 11. To vote by secret ballot on the following Referendum Question:
To see if the Town will vote to raise and appropriate the sum of \$52,500 for the Boothbay Harbor Memorial Library.

Board of Selectmen recommendation: Approval.

Article 12. To vote by secret ballot on the following Referendum Question:
To see if the Town will vote to raise and appropriate the sum of up to \$10,000 for the Town of Boothbay Harbor fireworks fund.

Board of Selectmen recommendation: Approval.

Article 13. To vote by secret ballot on the following Referendum Question:
To see if the Town will vote to raise and appropriate the sum of \$431,614 for the Boothbay Region Refuse Disposal District.

Board of Selectmen recommendation: Approval.

Article 14. To vote by secret ballot on the following Referendum Question:
To see if the Town will vote to raise and appropriate the sum of \$30,000 for the Boothbay Region Community Television.

Board of Selectmen recommendation: Approval.

Article 15. To vote by secret ballot on the following Referendum Question:
To see if the Town will vote to raise and appropriate the sum of \$2,000 for the Boothbay Region Historical Society.

Board of Selectmen recommendation: Approval.

Article 16. To vote by secret ballot on the following Referendum Question:
To see if the Town will vote to raise and appropriate the sum of \$11,960 for the Boothbay Region District Nursing Association.

Board of Selectmen recommendation: Approval.

Article 17. To vote by secret ballot on the following Referendum Question:
To see if the Town will vote to raise and appropriate the sum of \$500 for the American Legion Charles Sherman Post #36.

Board of Selectmen recommendation: Approval.

Article 18. To vote by secret ballot on the following Referendum Question:
To see if the Town will vote to raise and appropriate the sum of \$915 for New Hope for Women.

Board of Selectmen recommendation: Approval.

Article 19. To vote by secret ballot on the following Referendum Question:
To see if the Town will vote to raise and appropriate the sum of \$5,000 for Boothbay Region Community Resources.

Board of Selectmen recommendation: Approval.

Article 20. To vote by secret ballot on the following Referendum Question:
To see if the Town will vote to appropriate the sum of \$874,947 from Estimated Revenues to reduce the property tax assessment.

Board of Selectmen recommendation: Approval.

Article 21. To vote by secret ballot on the following Referendum Question:
To see if the Town will vote to raise and appropriate the sum of \$140,000 and to transfer and appropriate \$140,000 from unassigned fund balance, for a total appropriation of \$280,000, for implementation of the Capital Improvement Plan.
[The Capital Improvement Plan is available for review and inspection at the Town Clerk's Office.]

Board of Selectmen recommendation: Approval.

Article 22. To vote by secret ballot on the following Referendum Question:
To see if the Town will vote to raise and appropriate the sum of \$3,500 for The Community Center.

Board of Selectmen recommendation: Approval.

Article 23. To vote by secret ballot on the following Referendum Question:
To see if the Town will vote to raise and appropriate the sum of \$1,000 for The Boothbay Region Senior Citizens Club, Inc.

Board of Selectmen recommendation: Approval.

Article 24. To vote by secret ballot on the following Referendum Question:
To see if the Town will vote to raise and appropriate up to \$25,000 for Boothbay's share of Boothbay-Boothbay Harbor Joint Economic Development Committee FY 2018 activities.

Board of Selectmen recommendation: Approval.

Article 25. To vote by secret ballot on the following Referendum Question:
To see if the Town will vote by written ballot to increase the property tax levy limit established by State law in the event that the municipal budget for Fiscal Year 2018 approved under the preceding articles will result in a tax commitment that is greater than the property tax levy limit.

Board of Selectmen recommendation: Approval.

Article 26. To vote by secret ballot on the following Referendum Question:
Shall an ordinance entitled "2018 Amendments to the Zoning Ordinance of the Town of Boothbay to Amend the Official Zoning Map Regarding the Industrial Park District" be enacted?
[The Town of Boothbay Official Zoning Map amendment is available for review and inspection at the Town Clerk's Office and will be available at the Town Meeting. It is proposing to move the following lot from the C-2 District to the Industrial Park District: R6-3-3.]

Board of Selectmen recommendation: Approval.

Article 27. To vote by secret ballot on the following Referendum Question:
To see if the Town will vote to authorize the Selectmen to carry forward any Unexpended Account Balance previously approved in regard to the Boothbay-Boothbay Harbor Joint Economic Development Committee funding into the next budget cycle and put in a reserve account?
[The amount previously approved was \$25,000.]

Board of Selectmen recommendation: Approval.

Article 28.

To vote by secret ballot on the following Referendum Question:

To see if the Town will vote to authorize the amendment of the Administrative Code [Section 2.6] regarding nomination papers for elections to reflect the current State law that extends the filing date from 45 days to 60 days.

Board of Selectmen recommendation: Approval.

The Registrar of Voters office will be open to correct any errors in or change a name or address on the voting list, to accept the registration of any person who became 18 years of age on the day of this Annual Town Meeting, and to accept new enrollments.

A person who is not registered as a voter may not vote in any election or town meeting.

You are hereby directed to publish this warrant in the Boothbay Register at least fourteen (14) days before the holding of said meeting. Thereof fail not and have this annual town meeting warrant with your doings thereon at a time and place mentioned. Given under our hands at Boothbay, Maine, the 8th day of March, 2017.

BOARD OF SELECTMEN

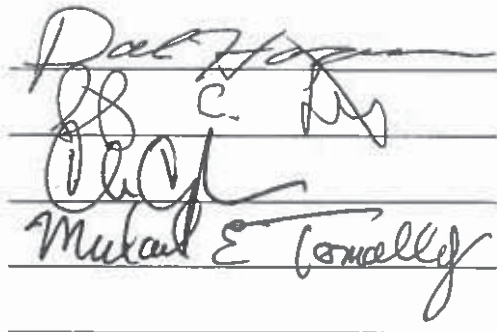
Charles R. Cunningham, Chairman

Steven C. Lewis, Vice Chairman

Dale C. Harmon

Kristina Ford

Michael Tomacelli



The image shows four handwritten signatures on a set of horizontal lines. From top to bottom, the signatures are: Dale C. Harmon, Steven C. Lewis, Kristina Ford, and Michael E. Tomacelli. The signature of Michael E. Tomacelli is the most legible, with his name written in a cursive script.



BOONE

We have welcomed a new part time addition to our staff at the Town Office.

He is a very handsome Chesapeake Bay Retriever named Boone.

He is owned by Hillary Hyson who is in the Code Enforcement Office.

He loves to come to work with Mom.

He makes our days brighter and thinks everyone is coming to see him.

(We'll just let him keep thinking that.)

