

2016

# Town of Boothbay 2016 Annual Report

Boothbay, Me.

Follow this and additional works at: <https://digitalcommons.library.umaine.edu/towndocs>

---


## Repository Citation

Boothbay, Me., "Town of Boothbay 2016 Annual Report" (2016). *Maine Town Documents*. 6453.  
<https://digitalcommons.library.umaine.edu/towndocs/6453>

This Report is brought to you for free and open access by DigitalCommons@UMaine. It has been accepted for inclusion in Maine Town Documents by an authorized administrator of DigitalCommons@UMaine. For more information, please contact [um.library.technical.services@maine.edu](mailto:um.library.technical.services@maine.edu).

# Town of Boothbay

## 2016 Annual Report



# In Appreciation

## Boothbay Region Ambulance Service

Boothbay Region Ambulance Service got its start in 1976 after taking over from Simmons and Harrington Funeral Home. They continued to provide back-up coverage when more than one ambulance was necessary until the charter membership purchased a second ambulance in the early 1980s. From that able foundation, we were able to grow by paying hourly staff during the day and by-the-call staff at night. Adding a third ambulance, we moved into the Boothbay Harbor fire station and operated out of that facility for several years. As our staff grew and the size and type of equipment expanded, B.R.A.S., through the generosity of many community members, constructed a new station in Boothbay behind the town office.

Recently, the closure of St. Andrews Hospital and the increasing demands on prehospital medical services demonstrated a clear need to rethink our station. Operationally it no longer was easy to do our jobs. We had more staff than space allowed and it was often difficult to be efficient with so many people in the same work space. Our call volume continued to grow and with the addition of a fourth ambulance and an emergency “fly car,” we no longer could house our vehicles under one roof. Generously, Paul and Giselaïne Coulombe donated a new, larger station that serves our modern needs, improves our work flow and allows us to meet the growing needs of public safety in the Boothbay Region.



The Boothbay Region Ambulance Service has very capably served our area, as stated, since 1976. As St. Andrews was transitioning out of the region, they just as capably met the challenge of increased volume and infrastructure demand. They are now the backbone of our critical health structure, poised to adapt and evolve with the peninsula. We are in good hands moving forward, thank you to all who make B.R.A.S. possible.

Annual Report  
of the  
Town Officers

Boothbay  
Maine



For the year ending June 30, 2016

Town of Boothbay  
1011 Wiscasset Road  
PO Box 106  
Boothbay, ME 04537-0106  
207-633-2051  
[www.townofboothbay.org](http://www.townofboothbay.org)

## Contents

Assessing Department.....	12
Auditors' Report.....	30
Board & Committee Members.....	4
Boothbay-Boothbay Harbor Cemetery District .....	19
Boothbay Fire Department.....	15
Boothbay Harbor Memorial Library .....	21
Boothbay Harbor Region Chamber of Commerce.....	22
Boothbay Region Ambulance Service .....	20
Boothbay Region Historical Society.....	24
Boothbay Region Refuse Disposal District .....	25
Boothbay Region Water District .....	28
Budget Plan FY 2018.....	138
Business Office Report .....	8
Class of 2016.....	11
Code Enforcement Department.....	13
Community Phone Numbers .....	3
Emergency Management .....	23
Harbormaster's Report.....	17
In Appreciation.....	inside front cover
In Memoriam .....	10
Minutes – Annual Town Meeting, May 2, 2016 .....	127
Minutes – Special Town Meeting, November 8, 2016 .....	130
Municipal Officers .....	4
Outstanding Liens .....	118
Personal Property Tax List.....	117
Public Works Department .....	14
Real Estate Taxpayers' List.....	72
State Governor .....	120
State Representative.....	122
State Senator .....	121
Supplementals and Abatements .....	119
Town Manager's Report.....	7
U.S. Representative.....	126
U.S. Senators.....	123, 125
Unpaid Personal Property .....	118
Warrant - Annual Town Meeting, May 1, 2017 .....	133

## Community Phone Numbers

Emergency (Ambulance, Fire & Sheriff) – 911

Town of Boothbay:

Administration  
Animal Control  
Fire Chief  
Fire Station  
Harbormaster  
Public Works

Phone Numbers

633-2051  
380-7282  
380-7286  
633-6437  
380-7283  
380-7189

Fax Numbers

633-6620

Boothbay Chamber of Commerce (seasonal)  
Boothbay Harbor Chamber of Commerce  
Boothbay Harbor Sewer District  
Boothbay Region Ambulance Service (non-emergency)  
Boothbay Region Elementary School  
Boothbay Region High School  
Boothbay Region Refuse Disposal District  
Boothbay Region Superintendent's Office  
Boothbay Region Water District  
Lincoln County Communications (non-emergency)  
Maine Department of Transportation (Edgecomb)  
United States Coast Guard  
United States Post Offices:  
    Boothbay  
    East Boothbay  
    Trevett

633-4743  
633-2353  
633-4663  
633-7711  
633-5097  
633-2421  
633-5006  
633-2874  
633-4723                      633-7921  
882-7332 or 882-5512  
882-5512  
633-2644  
  
633-7536  
633-3553  
633-3403

Town Website Address: [www.townofboothbay.org](http://www.townofboothbay.org)

Email Addresses:

Town Manager – [townmanger@townofboothbay.org](mailto:townmanger@townofboothbay.org)  
Assessor – [assessor@townofboothbay.org](mailto:assessor@townofboothbay.org)  
Code Enforcement – [ceo@townofboothbay.org](mailto:ceo@townofboothbay.org)  
Harbormaster – [harbormaster@townofboothbay.org](mailto:harbormaster@townofboothbay.org)  
Town Clerk – [townclerk@townofboothbay.org](mailto:townclerk@townofboothbay.org)  
Public Works – [publicworks@townofboothbay.org](mailto:publicworks@townofboothbay.org)



## **Municipal Officers Board & Committee Members 2016**

Board of Selectmen – Overseers of the Poor  
Dale C. Harmon, Chairman (2015-2018)  
Douglas W. Burnham, Vice-Chairman (2014-2017)  
Charles R. Cunningham (2016-2019)  
Stephen Ham (2014-2017)  
Steven C. Lewis (2015-2018)



The Board of Selectmen is composed of five members elected at large for staggered three-year terms. The Board conducts business in regular meetings open to the public on the 2nd and 4th Wednesday of each month. The Selectmen are the chief elected officials of our community and are the policy making body of the Town of Boothbay.

Town Administration

Daniel G. Bryer, Jr. – *Town Manager, Tax Collector, Treasurer, Road Commissioner, Welfare Director, Right to Know Officer, Health Officer*

Business Office

Tracey Hodgdon Hyson – *Deputy Tax Collector, Deputy Treasurer, Registrar of Voters, Deputy Clerk, Assistant Welfare Director*

Lynn P. Maloney – *Town Clerk, Deputy Tax Collector, Deputy Registrar of Voters, Assistant Welfare Director*

Building & Plumbing Inspection – Code Enforcement

Lori Colton – *Code Enforcement, LPI*

Arthur Dunlap – *Code Enforcement Officer, LPI*

Assessing

John E. O'Donnell, III – *Assessor*

*John E. O'Donnell & Associates*

Public Works

Michael S. Alley – *Foreman*

Samuel J. Barter, Jr.

David K. Brewer

Christopher D. Dighton

Anthony L. Goode

Harbormaster & Deputies

Peter B. Ripley – *Harbormaster*

Michael S. Leighton – *Deputy Harbormaster for Barter's Island, Sawyer's Island, Hodgdon Island, Cross River & Rocky Point*

Bradley D. Simmons – *Deputy Harbormaster for Damariscotta River, Little River, Linekin Bay, Card Cove, Grimes Cove & Outer Islands*

Fire Department

Richard R. Spofford – *Fire Chief, Forest Fire Warden*

Gary N. Arsenault – *Assistant Fire Chief*

John "Jack" R. Barry – *Assistant Fire Chief*

Emergency Management Director

Clarence "Scott" L. Campbell, III

911 Addressing Officers

William A. Kautzmann – *Addressing Officer*

Lori Colton – *Assistant Addressing Officer*

Animal Control Officers

Mary "Betsy" E. Pratt – *Animal Control Officer*

David L. Pratt – *Assistant Animal Control Officer*



Shellfish Warden

Nicholas Upham – *Shellfish Warden*

Boothbay – Boothbay Harbor Community School District Trustees

V. Kevin Anthony (2019)

Christopher Buchanan (2018)

Tyler R. Hodgdon (2017)

Boothbay – Boothbay Harbor Superintending School Committee

John C. Bertolet (2018)

Brian C. Blethen (2017)

W. Bruce MacDonald (2019)

Boothbay – Boothbay Harbor Cemetery District Trustees

Lorrain E. Hodgdon (2017)

Stanley W. Lewis (2019)

Kim W. Pinkham (2018)

Planning Board

Alan Bellows (2018)-Chairman

Andrew Morley (2017)

Bruce Bowler (2019)

Michael Tomacelli (2018)

Melinda Browne (2018)

Timothy Utley (2019)

Rober Ham (2017)

Board of Appeals

Jeanne Fuller (2019)

Richard W. Perkins (2019)

Stephen L. Malcom (2019)

David Steinmetz, Sr. (2018)

Martin Page (2018)

James A Tonon (2018)

Board of Assessment Review

Bernard “Skip” McPhee – Alternate (2018)

Sandra L. Rumery (2017)

Boothbay Region Refuse Disposal District

Kirk E. Brewer (2019)

Charles R. Cunningham (2018)

Boothbay Region Water District

Christopher R. Higgins (2017)

Jonathan P. Lewis (2019)

Kenneth D. Marston (2018)

Port Committee

Lee “Rusty” Court (2018)

Larry W. Knapp, Chairman (2017)

Charles E. Fuller (2018)

Nathaniel F. Leonard (2017)

Barry J. Gibson (2017)

Winslow H. Russell (2017)

Patricia O. Seaward (2017)

Shellfish Committee

Craig E. Barter (2018)

Stanley W. Barter, Jr. (2019)

Russell E. Pinkham (2017)

## Town Manager's Report



**Daniel G. Bryer, Jr.**

The past year was a busy one for the town with some new faces in both public works and the office. We welcomed David Brewer back to public works and Lynn Maloney to the business office; Art Dunlap came back to assist our code office as well. All three have been tremendous assets to the function of our day to day activities.

We went through an extended public process that ultimately saw the passing of the Route 27 corridor plan. It was a very lively period of public debate with tremendous turnout and discourse, in the end voters turned out in near record numbers. Construction is slated to begin this spring with a planned pause in the heart of the summer months, then recommence going into fall. Along with this project the town and the Water District have aligned to tackle some problem areas around the Adams and Knickerbocker ponds. Mike Alley and the public works crew will have a very busy season ahead looking at these tasks as well as the regular paving season. Speaking of public works I would like to commend them on the job they did with the Butler Road, Back Narrows, and Virginia Street paving projects last year. Butler Road, in particular, was a long time issue with needed long term solutions; they were able to address them all efficiently.

As we move into the summer months, the town will be entering into a lease agreement with Paul Coulombe for public restrooms and a parking lot next to the Common, so hopefully more people will be able to enjoy the Farmers Market and Craft Fairs more comfortably. The Common has been and always will be our hub so it is very nice to see these needed enhancements.

The town's year-end audit went very well and financially we are getting very close to our goal for the undesignated fund balance that auditors look for in a healthy budget. In this regard Tracy Hyson has been a stalwart for the town's finances and capably navigates us each year. In regard to long term planning for the budget, we have a twenty-year capital improvement plan for the fire department, a ten-year plan for our paving, and we are in the process of building out our public works equipment plan to a ten- to twenty-year scope as well. This should lead to a stable chart that we can follow over the coming years.

In closing I would like to recognize all the hard work put in around the whole peninsula for the Boothbay Festival of Lights. This was an initiative put together by the Joint Economic Development Committee, comprised of representatives from Boothbay, Boothbay Harbor, Edgecomb, and Southport. It brought back nostalgic memories for some who remember the old Christmas light contest that was run by Central Maine Power; for some it created new memories and rekindled a sense of community for all. Hopefully we are able to outdo ourselves in the coming year.

Daniel Bryer

## 2016 Business Office Report



The Town Clerk is in charge of maintaining the town's vital records. The office of the clerk runs all State and municipal elections. We license dogs, and issue birth and death certificates and marriage licenses. The business office also collects all tax payments, mooring and permit fees and registers vehicles.

**Certified copies** of Vitals (births, deaths, marriages) must be applied for with proof of ID. Applications can be found on our website [www.townofboothbay.org](http://www.townofboothbay.org). Please allow a 24-hour turnaround.

There were **20 births** recorded in Boothbay for 2016; 7 females and 13 males born to Boothbay residents. Congratulations to all the families with new babies.

There were **39 deaths** recorded for 2016. There were 20 females and 19 males. The youngest was 23, and the oldest was 99 years old.

We issued **20 marriage licenses** during 2016. There were 16 Boothbay residents, and 24 non-residents. People came from Maine, Florida, Massachusetts, Michigan, New York, Pennsylvania, New Hampshire, Colorado, New Jersey and Vermont. To apply for a marriage license you will need to come in to our office with picture identifications. If married before, you must show *original* divorce papers or a spousal death certificate. You will complete a marriage intentions form, and sign it in the presence of the clerk or deputy. Please allow for a 24-hour turnaround.

Boothbay residents licensed a total of **430 dogs** during calendar year 2016. Dog license fees remain at \$11 per dog, or \$6 for spayed/neutered dogs. When licensing at our office, please bring in a current rabies certificate. A spaying or neutering certificate will be required if it is a first time license. If you would prefer to do it online, please see the website later in this report. Betsy Pratt is our Animal Control Officer, and her assistant is David Pratt. She may be reached by calling her cell phone 380-7282.

During 2016 we issued a total of **17 commercial shellfish licenses**, and **97 recreational licenses**. Our shellfish warden is Nicholas Upham. The Town of Boothbay Harbor is the host town for the Shellfish Ordinance once again.

For **vehicle renewals**, please bring your old registration, current *accurate* mileage and proof of insurance. If you would prefer to do it online, please see the website below. **First time registrations** require additional paperwork and cannot be done after 4:00 pm. All vehicles 1995 or newer require a title.

For **tax payments**, please bring in the stub from your tax bill. Tax bills go out in July, with the first ½ due in August and the second ½ due in February. We *do not* send a second notice.

For MOSES transactions, please bring in last year's registration or the "ME" number from your **boat, ATV or snowmobile** or last year's license or MOSES number for **Hunting or Fishing licenses**.

**Online services** you may access are:

[www.maine.gov/online/bmv/rapid-renewal](http://www.maine.gov/online/bmv/rapid-renewal) to renew a vehicle or trailer or to request a reminder notice.

[www.maine.gov/online/sporting](http://www.maine.gov/online/sporting) for hunting/fishing licenses and boat, snowmobile & ATV re-registrations.

[www.maine.gov/online/dog\\_license](http://www.maine.gov/online/dog_license) to register your dog.

During 2016 we had the following **meetings and elections**:

May 2, 2016 Annual Town Meeting

June 14, 2016 State Primary

November 8, 2016 Special Town Meeting and (State) General/Referendum.

I would like to thank everyone for the warm welcome I received here when taking the position of Town Clerk. I do not say I replaced Bonnie Lewis, as those are very hard shoes to fill! I have worked in municipal government for twenty-five years so the job was familiar to me, but Bonnie, Tammy Mayo and Tracey Hyson have all been wonderful in helping me with all things "Boothbay." A special thanks to Dan Bryer for his faith in me and his continued support. I have also had great assistance from the Assessor's, Harbormaster's and Code Enforcement's staff, as well as the Board of Selectmen. A big thanks to our dedicated volunteers who serve as election clerks, wardens, and moderators for guiding me through my first Boothbay election. We appreciate our highway department for being ready and willing to help with setting up and dismantling our meeting room for the elections and for all the time you put into making our roads safe. Thanks Mike, Sam, Tony, Chris and David!

Boothbay folks should be very proud of the personnel they have caring for their town.

Wishing you a wonderful summer; we deserve it, don't we?

Lynn Maloney  
Town Clerk

## In Memoriam 2016

<b>Name</b>	<b>Age</b>	<b>Date of Death</b>
Barlow, Helen A.	89	12/31/16
Barter, Leslie Annette	53	10/25/16
Brewer, Eldora Mae	87	04/07/16
Davis, Peter W	74	06/23/16
DiMascio, Philomena Gertrude	95	01/19/16
Eberhardt, Lorraine Ruth	94	04/20/16
Eldred, H. Barbara Fischer	78	03/19/16
Eldridge, Elizabeth C	93	04/06/16
Erskine, Jesse Thomas	31	06/16/16
Farias, Lucas Alexander	23	10/09/16
Fogarty, Thomas F Sr	72	01/12/16
Gilbert, Shannon Walter	76	11/07/16
Guillard, Robert L	95	09/25/16
Hewitt, Victoria R	95	02/06/16
Holbrook, William Alden	65	01/28/16
Jackson, Donald Ray	78	11/14/16
Kilpatrick, Marcelle	90	03/31/16
Krebs, Robert Karl	68	07/23/16
Landry, Marilyn A	88	12/17/16
Latter, Mary A	52	12/16/16
Lietz, Margarete	93	10/09/16
Lord, Brenda L	57	11/13/16
Luke, Verna Mae	99	05/04/16
MacKenzie, Sharon	68	11/24/16
Mallett, Joanne E	75	03/05/16
Nisbet, Jack Leroy	78	09/24/16
Peaslee, Guy Jared	32	02/25/16
Pike, Elizabeth Mellon	79	01/26/16
Potter, Robert Russell	85	09/29/16
Purington, Timothy R	47	11/01/16
Reny, Stephen Charles	49	01/03/16
Sassard, Betty L.	85	11/06/16
Sherman, Sally Ann	72	07/08/16
Smith, Earle Hanson Jr.	85	02/06/16
Strouss, Allan Emmons	69	03/27/16
Townsend, James Seymour	86	03/03/16
Viveiros, Paul Arthur	77	12/24/16
Williams, Cynthia Audrey	90	10/29/16
Zamora, Baldomero	50	10/09/16

Totals: 39 Deaths

(3) Out-of-State residents

(3) Out-of-Town residents

(19) residents died in other Maine cities or towns



## Class of 2016

Hunter Malcolm Andrews

Cole Barter

Anna Baumm

Kat Blount

Sherman Brewer

Abel Hayden Bryer

Matthew Edward Burnham

Samantha Carter

Aaron Clifford

Mackenzie Colby

Skyler Davis

Marine! Demmons

Xavier Corey Downing

Daniel Drummond

Rachel Nicole Eimen

Gretchen Elizabeth Elder

Gabrielle Elizabeth Ericson-Wenners

Kaylee Farnham

Marissa Farnham

Teisha Sandlynn Gilliam

Nicolas Gorey

Adam K. Jackimovicz

Shane Johnson

Ashley Littlefield

Jeremiah Lucas

Angela Elizabeth Machon

Annie Lyn MacKusick

Nicholas Anthony McCullough

Hannah Morley

Meghan Oakes

Lisa Pawlowski

Gabriel C. Purin

Brittany Reed

Nicole Rice

Saida Riddell

Nathaniel Sample

Allison Simmons

Jeremy Dean Simmons

Christopher Simpson

Camden D. Spear

David Steinmetz, Jr.

Genevieve A. Taylor

Samuel Teele

Bradford L. Tibbetts

Christy L. Tozier

Jaime Wheeler

Kyle Wilson

Morgen Wilson

Caroline Witwicki

**Assessing Department 2016**  
Office hours - Wednesdays  
Available for appointments 10:00 AM – 4:00 PM

**Office Staff**

John E. O'Donnell III, Assessor

Mike O'Donnell

Phone 207-633-2051 xt17

Email: [assessor@townofboothbay.org](mailto:assessor@townofboothbay.org)



**On Line Assessment and Tax Information**

- **Date of Assessment:** April 1, 2016
- **Fiscal Year** July 1, 2016 to June 30, 2017
- **Commitment Date** July 11, 2016
- **Tax Rate** \$ 8.80/ \$ 1000
- **Certified Ratio** 100 %
- **Taxable Valuation** \$ 989,571,891
- **Net raised by property tax** \$ 8,708,232

The Town of Boothbay offers on-line assessment data

<http://data.visionappraisal.com/BoothbayME/search.asp> or <http://www.townofboothbay.org>

**Exemptions**

**Homestead Exemption** -This program provides property tax relief for individuals that have owned homestead (permanent residence) property in Maine for at least twelve months and make application to the local assessor. The exemption reduces the taxable value of the property by \$15,000.

**Veteran Exemption** - A veteran who has served during a recognized war period and is 62 years or older; or, is receiving 100% disability as a Veteran; or, became 100% disabled while serving, may make application to the local assessor and be eligible for up to \$6,000 in reduced taxable value.

**Blind Exemption** - An individual who is determined to be legally blind may make application to the local assessor and may receive up to \$4,000 in reduced taxable value.

**Business Equipment Tax Exemption (BETE)** - BETE is a 100% property tax exemption for eligible business personal property first subject to tax on or after 4/1/08. The BETE application must be filed with the local assessor. Please use the following link for more information.

**<http://www.maine.gov/revenue/propertytax/propertytaxbenefits/bete.htm>**

## Code Enforcement Department 2016

Office hours 9:00 AM – 4:30 PM Monday through Friday



Office Staff – Department phone number: (207) 633-2051

Daniel Bryer, Code Enforcement Officer/Local Plumbing Inspector/Health Officer

Email: [ceo@townofboothbay.org](mailto:ceo@townofboothbay.org) OR [adunlap@townofboothbay.org](mailto:adunlap@townofboothbay.org)

Lori Colton, Code Enforcement Officer, Addressing Officer

Email: [lcolton@townofboothbay.org](mailto:lcolton@townofboothbay.org)

Code Enforcement had another busy year in 2016 coordinating with the residents of Boothbay for permit assistance, and zoning inquiries, as well as concerns regarding the ordinance and the environment. In all instances the departments goals are to assist the public to the greatest extent possible. We like to maintain an open door policy for anyone interested in the Town Ordinance and encourage questions and comments.

Although the following building permit summary is similar to last year, our office has seen a marked increase in new and renovated commercial properties this year, as well as a rise in residential additions/renovations. It appears that the market upturn has been an inspiration for people to invest in their properties and businesses. New residential dwellings have remained about the same as last year.

### **2016 Building Permit Summary**

New Dwellings -	11	PLUMBING	Interior-	44
Additions, Renovations -	33		Septic Systems-	55
Porches/Decks -	09	Shoreland Permits –		16
Sheds, Garages, Workshops -	16	Piers and Wharves -		12
Demolition -	13	Commercial -		20
Certificates of Occupancy -	14	Other -		17
		<b>TOTAL</b>		<b>276</b>

## Public Works



*Pictured (left to right): Anthony Goode, Chris Dighton, Sam Barter, David Brewer and Road Foreman, Mike Alley.*

We've started to pick away at our spring projects (floats & picnic tables) as the winter storms of 2016/2017 seem to be winding down. Last spring we replaced culverts and ditched 1.6 miles of Back Narrows Road and 1 mile of Butler Road. We also spent many days removing large rocks just under the surface there. These sections of road were paved and shouldered after, with all of the work being completed in the fall. After some fall dirt road maintenance and repair, we stripped and shingled the roof of the town-owned Post Office building at the Boothbay Center, saving the town a substantial amount of money and showcasing the diverse abilities of my crew. Following that it was time to prepare for winter.

In November, longtime dedicated employee Barrett Fuller decided to leave us to pursue his own business venture. We will miss him and wish him well. After careful consideration we hired David K. Brewer as his replacement. He's a former employee with all the necessary knowledge and experience to make the process seamless.

As winter approached, with support from the Town Manager and selectmen who always understand our needs, we traded our 1975 Clark grader for a 2013 John Deere loader which will meet our needs much better.

I wish to thank all the people who make it possible and pleasurable to do my job: the townspeople, the selectmen, the Town Manager and especially my crew - Sam, Tony, Chris, and David, and on-call plow drivers Robbie and Barrett.

Thanks again everyone.

Mike Alley  
Public Works Foreman/Director



## Boothbay Fire Department



To the Board of Selectman, the Town Manager and the Citizens of the Town of Boothbay:

I hereby submit the 2016 Boothbay Fire Department Annual Report for January 1, 2016 through December 31, 2016. The Fire Department responded to 151 calls this year which are summarized on the following page.

This year we put into service a new tanker truck in East Boothbay to replace the old 1984 truck. The new tanker holds 1800 gallons of water and pumps 500 gallons a minute. This truck will be a valuable asset to the region.

We also put into service a new fit test machine that the three towns (Boothbay, Boothbay Harbor and Southport) purchased together. This machine checks the seal of an air pack mask and is a mandatory task done yearly by the Bureau of Labor.

We had a busy year for fires, one of which took the lives of two people. This was a very hard day for the firemen who had counseling which did seem to help.

A committee for the 54th Maine State Federation of Fire Fighters Convention has been meeting regularly. Boothbay will host the event in September 2017. It should be great for the region.

I would like to thank the Boothbay Region Miss Fires, the officers and fireman for helping maintain the equipment and their dedication to the department and quick response to calls.

Sincerely,  
Richard Spofford  
Boothbay Fire Chief



### Call Report – 2016

Nature of Call	Number of Calls	Nature of Call	Number of Calls
Utility wires down	11	Animal Rescue	1
Service Call	9	Smoke Investigation	6
M.V.A no injury	32	Unattended Burn	2
M.V.A with Injury	11	Traffic Control	1
CO alarm	7	Structure Fire	3
Fire alarm	33	Water Rescue	2
Gas Alarm	1	Mutual Aid EMS	3
Brush Fire	5	Mutual Aid Wiscasset Fire	9
Tree down in road way	6	Mutual Aid Edgecomb Fire	2
Inspections	2	Mutual Aid Boothbay Harbor Fire	4
Chimney Fire	1	<b>Total Number of Calls</b>	<b>151</b>



## Harbormaster's Report 2016



The bulk of work this year consisted of working with the On-Line Mooring Data Base. The system has been updated by the provider and it is even more user friendly. We are now in the fourth year with the On-Line system and it only gets better. I would like to thank all the mooring owners that paid on-line, updated their information and therefore continue to help in this major upgrade.

The identification of work floats and their owners will continue to be a major focal point in 2017. Many work floats that were in disrepair have been removed. If you have a work float, please make sure you have the required Army Corps of Engineers permit and that your mooring number is on your float and mooring. Please reduce the risk to other boaters by maintaining your work floats. Make sure the floats are secured properly. Old gear that is no longer serviceable should be disposed of properly, not left to be washed off the work float in a storm.

2016 phone calls and e-mails were typical in nature. Skiffs, dinghys and kayaks missing or adrift top the list. Several calls regarding work floats adrift or falling apart and washing ashore came in. I have stickers at the Town Office for identifying your small craft from the Coast Guard Auxiliary. They have room for your name and contact information. Please come by and pick one up. Several calls were received about vessels tying up too long to the docks at Shipbuilder's Park and Knickercane Bridge Launch Area or gear left for over forty-eight hours. Owners were contacted. I also conducted several wharf and weir hearings for the town.

There are currently 960 registered moorings in the Town of Boothbay:

<u>Location</u>	<u>Total</u>
Barter's Island	129
Sawyer's and Hodgdon Islands	91
Card Cove, Grimes Cove-Ocean Point	79
Cross River and Rocky Point	49
Damariscotta River	220

Linekin Bay	275
Little River	102
Outer Islands	15

The Port Committee meets on the first Thursday of the month as needed at the Town Office. I would like to thank Chuck Fuller, Larry Knapp, Win Russell, Rusty Court, Barry Gibson, and Frosty Leonard for all their time and efforts. No meetings in 2016 but they are always ready when needed.

The Town of Boothbay has two Deputy Harbor Masters. The west is covered by Bradley Simmons: Linekin Bay, Ocean Point, Grimes Cove, Little River, Damariscotta River and the Outer Islands. The east is covered by Michael Leighton: Barter's Island, Cross River, Rocky Point, Sawyer's Island and Hodgdon Island. I would like to thank you both for all your time and efforts.

Respectfully submitted,

Peter B. Ripley

Harbormaster

Office phone: 315-8019

E-mail: [harbormaster@townofboothbay.org](mailto:harbormaster@townofboothbay.org)

## Boothbay-Boothbay Harbor Cemetery District - 2016 Report

January 1, 2016 - Cash on hand		\$1,678.15
Received:		
Interest & Dividends	\$6,267.38	
Sale of Lots	7,350.00	
Town of Boothbay Harbor Appropriation	14,000.00	
Town of Boothbay Appropriation	18,000.00	
E. S. Dunton Trust	5,713.35	
Misc. Interest	123.78	
Transfer from Lot Sales	5,000.00	
Transfer from E.S. Dunton Trust	10,000.00	
Transfer from Gamage Trust	5,100.00	
	<u>\$71,554.51</u>	
Total Received		<u>71,554.51</u>
		\$73,232.66
Paid:		
Contracted Services	28,800.00	
Maintenance	4,505.95	
Supplies	130.63	
Insurance	820.00	
Cem. Ass'n. Dues	25.00	
Audit	2,400.00	
Paving & Maint. - Ocean View Cem.	12,625.00	
Rebuild Grave-Green Landing Cem.	453.88	
Res. For Changing entrance to Evergreen Cemetery	5,000.00	
	<u>\$54,760.46</u>	
Total Expenses		\$54,760.46
To Reserve Accounts:		
Lot Sales	\$7,350.00	
E. S. Dunton Res.	5,713.35	
Misc. Interest	123.78	
	<u>\$13,187.13</u>	
Total Reserve		13,187.13
Cash on Hand Dec. 31, 2016 Checking Account		<u>5,285.07</u>
		\$73,232.66

## **Boothbay Region Ambulance Service (BRAS)**

Greetings to the Town of Boothbay:

On behalf of the Board of Directors is my pleasure to submit this report of activities for Fiscal Year 2016. Our first completed project of the year expanded the Board of Directors which added a majority of public community directors. After a board retreat we updated our operational by-laws and renewed our commitment to increase our annual fundraising campaign to begin the process of an endowment. Several community volunteers gave their time and talents to help us get these accomplished and their efforts are deeply appreciated!

We continue to participate in the Community Paramedicine program, providing home assessment and care in collaboration with other healthcare resources. This program has helped many patients manage their care at home and prevented illnesses from becoming so severe an emergency arose. B.R.A.S. had the third highest community visits in the program which well represents our commitment to keep our community safe and healthy. We also maintained 17 community access AEDs, adding smart phone site location capability to the most convenient units.

Our plan for 2017 is to take delivery of a new ambulance, replacing our oldest unit with nearly 190,000 miles and to relocate to our new station, donated with the generosity of Paul and Giselaine Coulombe. The Doree Taylor Foundation also funded an innovative grant to place our staff in exciting and new clinical rotations for additional in-hospital training, funded exclusively through the foundation. These exciting projects will allow us to serve you more efficiently, reduce maintenance costs and provide state-of-the-art capability in our community.

Some notable response figures for the past year include emergency responses to Boothbay- 354, Boothbay Harbor- 554 and Southport- 77. Our total call volume was 1,659 and of these 904 were emergency responses. We transported to Miles Hospital 458 emergency patients and to Mid Coast Hospital, 159. The average age of our patients was 68.

The Board would also like to recognize our staff for their ongoing work to provide great care and spending countless hours maintaining their skills, often by travelling to continuing education to better themselves and ultimately to provide great patient care. Thank you for your work! We would also like to thank our community for your appreciation and kind words in recognition of our mission. Often, we encounter difficult circumstances as we do our job. As we support one another in this community, the impact of that kind word is profound.

Respectfully submitted,  
Robbie Ham, President  
Board of Directors



## Boothbay Harbor Memorial Library

It's been a year full of change and growth here at the Library.



This year saw the retirements of Mary Pinkham in March, our much loved Children's Librarian, and in December our Program Director, Caroline Roberts. In June we welcomed Desirée Scorgia as our new Youth Services Coordinator. Desirée grew up in Boothbay and holds a Bachelor's Degree in Physics from Boston College and a Master's in Science Journalism from the University of California, Santa Cruz. Desirée began an afterschool MineCraft Club which has been so successful she had to split the club into two age groups!

In July and August, our first "Movies on the Library Lawn" series drew hundreds of moviegoers to enjoy great flicks under the stars, with popcorn provided! At the Fall Foliage Festival at the Railway Village, the Library teamed up with the Sea and Science Center to offer some hands-on fun with a popular oyster craft for the kids.

To improve access to materials and maximize our space we rearranged areas of both the children and adult collections. We replaced and updated 7% of the youth collection while opening up the space to make room for programs and storytimes. We created a parent/teacher section in the Children's Room, and in the adult collection created new sections for Travel Guides, Field Guides, and Career building material.

At two fantastic community events the library gave out over three hundred free books to children this year. Prior to the annual Halloween Parade, we decorated and hosted a Haunted Library Tour. Geared towards younger children, the not-so-scary haunted library drew hundreds of visitors. At the end of the tour, each visitor was encouraged to help themselves to some "brain candy" (free books!). In December, Santa and Mrs. Claus returned to the Library, and volunteer elves wrapped hundreds of books that were given to each child after their portrait, a simple way to help promote the love of reading.

In October we began offering the new digital service Hoopla, a free online media streaming service granting instant access to movies, music, comics, e-books, and audiobooks to BHML cardholders. In the first three months we registered 133 borrowers and checked out almost 400 items. OverDrive, the statewide e-book platform we also offer, recorded 2,785 items borrowed in 2016. Combined with our print circulation totals (33,399 items borrowed in 2016), we circulated 6.70 items per person within our population area, an increase of 14% from 2015.

We also launched a new website this year, with a new web address: [bbhlibrary.org](http://bbhlibrary.org). The site provides more direct access to the rich online content provided by the Library, such as MARVEL a collection of valuable databases, including Value Line for stock research, and LearningExpress Library, a powerful education and career resource center. Did you know, through the Library's website you can learn a language, listen to an audiobook, practice for the SATs, and search Consumer Reports? It's true!

These are just some of the ways the Library is doing its best to help build a vibrant environment to support lifelong learning and discovery for Boothbay residents of all ages. Come in and see!

Respectfully submitted by:  
Tim McFadden, Director

## **Boothbay Harbor Region Chamber of Commerce**

The Boothbay Harbor Region Chamber of Commerce was established in 1962 to promote the economic, civic, and social welfare of the people of the Boothbay Harbor Region. Our mission is to promote a positive business climate by focusing on advocacy, access and leadership.

The BHRCC is currently served by the Board of Directors: Michael Maxim, President; Benjamin Teel, Vice President; Jessica Tindal, Secretary; Alan Baldwin, Treasurer; Russell Bracket, Kris Folsom, Sarah Foulger, Douglas Goldhirsch, Elaine Jones, Sarah Morley, Karen Salatino, and Nicholas Ullo. In October of 2016, former Executive Director Rick Prose resigned from his position and Patricia Royall was promoted to Executive Director beginning November 1, 2016. Roseanne Taylor serves as Administrative Coordinator and Luise Lichtenberg serves as Visitor and Member Relationship Coordinator.

The BHRCC continues to be the leading organization in promoting tourism and providing visitor services for the region and the Town of Boothbay. The Chamber distributed approximately 90,000 Region Guides and 45,000 Downtown Walking Maps to over a dozen AAA offices throughout New England and the neighboring regions; chambers statewide; local Chamber members; the Maine Tourism Association; Maine Turnpike Visitor Centers; train stations; airports and several other public locations throughout New England. The BHRCC continued the co-op display at the Portland International Jetport as well as co-op print ads in Yankee, Downeast, Maine Invites You, and Maine Magazines. The BHRCC website continues to be an active resource for visitors and residences for information, with nearly 500,000 page views in 2016. We also continue to keep an active participation in Social Media markets, particularly Facebook, and continue to develop strategies for other Social Media Outlets.

There are 287 businesses, organizations and individuals that currently make up the membership of BHRCC. A majority of the membership is related to the tourism industry, however, the Chamber has continued its efforts this past year to grow our representation of the Service Industries of the Region and connect all of our members. Our weekly newsletter, "Chamber Connections" continues to be a method of sharing information within our membership; we also have our Monthly Newsletter, which goes out to several thousand visitors who have signed up over the past years to receive other information about the Region.

This past year, the Chamber continued its success with events such as our Business After Hours, The Claw Down, and Harbor Lights Festival. The addition of Boothbay Festival of Lights in the Region also saw the Chamber heavily involved in some of the operation of the Festival. The BHRCC office located on Townsend Avenue served as the Information Center during the Festival of Lights. We look forward to continuing our relationship with the Town of Boothbay in promoting another successful Boothbay Festival of Lights in 2017.

The BHRCC operates a year round welcome center and administrative office at 192 Townsend Avenue as well as a seasonal information center on Commercial Street in Boothbay Harbor. The Chamber strives to provide outstanding customer and visitor service to all that use the Chamber as a resource.

We would like to thank all the businesses, organizations, individuals, and town officials whose continued support of the Boothbay Region Chamber of Commerce help make this region strong.

Respectfully submitted,  
Michael Maxim  
President, Board of Directors

Patricia Inness Royall  
Executive Director

## What is Emergency Management?

**Emergency Management is a community-wide effort to incorporate all available resources to mitigate, prepare for, respond to, and recover from all emergencies and disasters.**

**Mission:** *To protect the lives and property of the citizens and visitors of The Boothbay Region ensuring mitigation of, preparation for, response to, and recovery from, the effects of natural and man-made disasters, consistent with the resources provided.*

I would like to take this opportunity to thank the men and women of all of the emergency services and also the ladies auxiliaries for their dedication and to their families for their patience and understanding while they are away from home helping others and during the many hours of training they are required to do.

I would also like to thank Mike Ciccarelli and Larry Omland as they are the Assistant Directors from Southport and Boothbay Harbor respectively, you both make this job a lot easier.

It has been a quiet year as far as natural disasters, although the snow storm in February reminded me of days gone by.

As in any emergency and all year long, look out for your neighbors, especially the elderly who live alone.

Be Safe, Use Common Sense,  
CLARENCE CAMPBELL  
Boothbay EMA Director

## Annual Report of the Boothbay Region Historical Society

During 2016, our 49th year, we enjoyed the support of both Boothbay and Boothbay Harbor voters. The funds voted by townspeople helped us to fulfill our purpose of preserving and increasing knowledge about our region's past.

We held regular year-round hours at the museum in Boothbay Harbor on Thursdays through Saturdays, 10 a.m. to 2 p.m. Over 1,250 people came to the museum, about two-thirds of them to buy books and photos or in search of specific information about families, houses, businesses, vessels, and other historical matters. The balance browsed through the six rooms of local artifacts. We sent out two newsletters and two e-updates. We had four speakers and held four open house events. We increased our fundraising efforts this year by having a bake sale and a yard sale in addition to our fall sweet treats and cheese sale which this year was held at the Boothbay Railway Museum. In December, we opened our Lost At Sea exhibit illustrating the challenges of life aboard the vessels sailed by men of the Boothbay region.

We provided news items and articles on local history to the townspeople and others through the *Boothbay Register*. We are an active research facility, assisting people locally in their search for information on family, houses, vessels and places. We also carry on correspondence with people all over the country and abroad who have an interest in Boothbay region history, and when asked, we help the town offices with research.

We have many active volunteers who donated more than 2,000 hours of work this year. Some projects done by volunteers were: preparing exhibits, organizing public events, computer data entry, checking the order of photos and documents, manning the building, making repairs, helping with property clean up, helping with mailings, and documenting new collections and artifacts. Our photo negative project is converting negatives to positive scans, creating prints and enhancing images. Our yard cleanup cleared growth on the west and north sides of our building. The north side of our building received much-needed paint thanks to the generosity of Rebuilding Together.

The sources of our income this year were: donations by individuals and the towns; one grant; membership dues; and sales of books, maps, papers, and photographs.

Our holdings of artifacts, collections, and documents increased by 3 linear feet of documents, 15 books, approximately 80 photographs or images, and more than 40 artifacts. Among the donations were a circa 1910 iron/wood child's school desk from Ronnie Spofford, perhaps from the Barters Island school, and an early 1900s school desk from the Harbor's east side school, from Barry Sheiman and family.

We thank the townspeople for their willingness to contribute to the preservation of local history.

Respectfully submitted,  
Jane E. Johnston  
Office Manager

### Board of Trustees

Jan Reit  
Barbara Wilson  
Lorraine Hodgdon  
Leigh Reinecke  
Judy Eastwood  
Sally Barter  
Sarah Giles

Kathy Tibbetts  
Bill Hammond  
Susan Leach  
Ann Sutter  
Susan Lloyd  
Kay Wilder  
Jim Botti



## Boothbay Region Refuse Disposal District

PO Box 105, Boothbay, Maine 04537

633-5006 • [www.boothbayrefuse.com](http://www.boothbayrefuse.com)



2016 was a very busy year for the Refuse District. We purchased a new roll-off truck and bought a new plastics baler. We now accept all plastics, #1-#7.

2017 is our last year delivering our trash to PERC, the waste to energy plant that we have used for 30 years. Starting mid 2018 we will be using a state of the art new facility in Hamden. This is new technology, you can read about it at [mrcmaine.org](http://mrcmaine.org). The down side of 2018 is cost of disposal. We are facing a significant increase in disposal cost. The new Fiberight plant being built was a less expensive option for us, but will still cost more than we have seen in the past.

As always, thank you for your continued support and feel free to stop by the office anytime with any questions. The Board of Directors meet monthly on the second Thursday of every month at 5:00 PM, you are always welcome to attend.

Winter Hours: Monday through Saturday 8:00 AM to 4:00PM (October 16<sup>th</sup>- April 15<sup>th</sup>)

Summer Hours: Monday through Saturday 8:00AM to 5:00PM (April 16<sup>th</sup>- October 15<sup>th</sup>)

### Board of Directors:

Rob Hopkins, Treasurer, Southport  
Kurt Crosby, Clerk, Edgecomb  
Kirk Brewer, Personnel, Boothbay  
Charles Cunningham, V. Chair, Boothbay  
Gary Farnham, Chairman, Boothbay Harbor  
Palmer Payne, A. Treasurer, Boothbay Harbor

### BRRDD Staff:

Steve Lewis, Manager  
William Johnson, Foreman  
Rena Smith, Asst. Foreman  
Tyler Balsdon, Driver  
Jake Hodgdon, Attendant  
Paul Noah, Attendant

Steven Lewis, Attendant  
David Manson, Attendant  
Rob Latter, Driver  
David Brewer, Driver  
Anastasia Giles, Bookkeeper



**BOOTHBAY REGION REFUSE DISPOSAL DISTRICT**  
**Calendar Year 2016 Operations Summary**  
**DISPOSAL SUMMARY**

<b>MSW - Compacted Solid Waste to Penobscot Energy Recovery Company</b>			<b>Calendar Year 2015</b>
Shipped 352 Containers -4,578.88 Tons			4,519.48 Tons
Average Cost per Ton \$79.00 (tipping fee only)	\$361,731.52		\$357,038.92
Performance Credits Received 2016	(\$63,984.36)		(\$64,223.56)
<b>Total Cost -</b>	<b>\$297,747.16</b>		<b>\$297,507.96</b>
<b>CDB - Construction/Demolition/Bulky to the Waste Management Landfill</b>			<b>Calendar Year 2015</b>
Shipped 337 Containers -2,314.91 Tons			2,063.46 Tons
Average Cost per Ton - \$63.00 (tipping fee at landfill)			
<b>Total Cost</b>	<b>\$145,839.33</b>		<b>\$129,997.98</b>
<b>TOTAL TONS DISPOSED: 6,893.79</b>	<b>COST: \$443,586.49</b>		<b>Calendar Year 2015 6,582.94 Tons \$414,976.67</b>

**THE DISTRICT PAID TO RECYCLE THESE MATERIALS**

Material	Cost	Cost Savings	<b>Calendar Year 2015</b>	
			Tons	Cost Savings
<b>E-Waste (tv's, computers etc.)</b>				
Shipped 42.85 Tons	N/A	\$3,876.96	47.34	\$3,618.42
<b>Tires to BDS Recycling</b>				
Shipped 32.30 Tons	\$2,422.50	\$0.00	20.61	\$1,545.75
<b>Waste Oil to Clean Harbors</b>				
Shipped 5,950 gallons (25.1 T)	\$1,320.00	\$1,957.80	5,950 gallons	\$1957.80
<b>Cooking Oil</b>				
Shipped 3,000 gallons (14.3 T)	\$0.00	\$1,115.40	3,000 gallons	\$1,115.40
<b>Asphalt/Sheetrock to Commercial Paving</b>				
Shingles 517.53 tons	\$24,841.44	\$10,064.85	670.99	\$8,472.32
Sheetrock 11.21 tons	\$538.08	\$1,447.95	94.15	\$1,412.25
<b>SUBTOTAL - PAID TO RECYCLE</b>	<b>Expense</b>	<b>Cost Savings</b>	<b>Calendar Year 2015</b>	
<b>Tons: 643.29</b>	<b>\$29,122.02</b>	<b>\$18,462.96</b>	<b>874.87 tons</b>	<b>\$18,462.96</b>

**BOOTHBAY REGION REFUSE DISPOSAL DISTRICT****2016 RECYCLING AND PROCESSING SUMMARY**

Material	Tons	Income	Cost Savings	<b>Calendar Year 2015</b>	
				Tons	Income
CARDBOARD	287.58	\$26,961.77	\$23,718	249.49	\$20,059.28
NEWSPRINT	98.6	\$7,966.60	\$7,987	69.11	\$4,477.70
MIXED PAPER	114.88	\$5,090.55	\$9,305	153.24	\$3,929.79
PLASTIC (HDPE)	11.03	\$6,017.92	\$894	13.76	\$7,000.04
GLASS/mixed	78.52	\$ N/A	\$6,360	104.89	\$ N/A
STEEL/TIN CANS	16.39	\$1,165.85	\$1,328	22.97	\$1,312.15
SCRAP METALS	358.03	\$30,891.30	\$29,001	329.61	\$25,587.60
COMPOST	600.00	\$ 0.00	\$47,400	600.00	\$ 0.00
GREEN WOOD WASTE					
Chips - Residents	634.2	\$4,648.50	\$51,370	731.23	\$6,655.00
Chips - Biomass	4,614.28	\$77,572.57	\$373,757	4,041.12	\$107,639.07
Demo chips	2,482.51	\$12,521.19	\$201,083	2,378.43	\$11,892.15
SUBTOTAL TONS:				<b>Calendar Year 2015</b>	
	<b>9,322.39</b>	<b>\$172,836.25</b>	<b>\$752,203</b>	<b>8,693.85 Tons</b>	<b>\$188,552.69</b>

**GRAND TOTAL: ALL RECYCLED MATERIALS**

	<b>TONS</b>	<b>INCOME</b>	<b>COST SAVINGS</b>
<b>This Year 2016</b>	<b>9,965.68</b>	<b>\$172,836</b>	<b>\$752,203.00</b>
<b>Last Year 2015</b>	<b>9,568.72</b>	<b>\$188,553</b>	<b>\$671,856.66</b>

## Boothbay Region Water District



2016 was a very successful year for the Boothbay Region Water District. The capital improvement focus of the district was to complete a very much needed fire protection framework in the town of Southport as well as delivering safe and healthful water to the staff and students at the Southport Central School. To this end district staff completed an 1800 ft. water main looping project along Cape Newagen Road under a grant/loan package provided to the district by the Maine Department of Health and Human Services which, now completed, provides a redundant water supply to Southport. District staff then completed the *Southport Central School System Consolidation Project*, funded in large part by a grant from the Maine Drinking Water Program, extending an additional 1,400 ft. of public fire protection to Southport Village as well as tying in the Southport Central School into the district's distribution system. Additionally the district completed the following:

- Purchased 68 acres of critical watershed property under a grant from the Natural Resources Council of Maine;
- Completed numerous watershed protection projects along Adams Pond in Boothbay, funded in part with grant money from the Maine Department of Health and Human Services as well as the Maine Department of Environmental Protection;
- Began serious work with the town of Boothbay for the protection of the regions water supply;
- Made substantial upgrades to the Adams Pond Treatment Plant to enhance safety of staff and adding public health safeguards to the treatment process;
- Upgraded over 500 water meters system wide;
- Installed 3,000 feet of new seasonal water main, adding over 40 new customers.

In July the board of trustees dedicated the Harry L. Pinkham Standpipe in honor of long-tenured trustee Harry

Pinkham, who in 2015 entered his fifty-third year of service, and the newly constructed Thompson Family Standpipe in Southport in honor of the Thompson Family who dedicated several lifetimes to developing the former Southport Water System.

In February the town of Southport re-elected Gerald “Gerry” Gamage trustee, while the voters of Boothbay re-elected Jon Lewis and Boothbay Harbor re-elected the senior trustee Harry L. Pinkham to yet another 3-year term. As of the first meeting of the 2015/2016 board, Trustee Pinkham (Boothbay Harbor) was elected Chairman, Trustee Gamage (Southport) was elected to serve as Vice-Chairman, Jon Lewis (Boothbay) was named Treasurer and Trustee Walter “Wally” Reed III accepted the position of Clerk. Joining the officers on the board were Trustee Ken Marston (At-Large), Smith Climo (Southport) and Chris Higgins (Boothbay).

Looking ahead to 2017, district objectives include:

- A break from capital improvement projects with an eye towards building up cash reserves to resume the district’s capital improvement program in 2018;
- Initiate Phase III of the year-round water meter replacement project; and a
- Continued emphasis on leak detection, equipment maintenance and unequaled performance (i.e. value to rate-payers).

The Boothbay Region Water District Board of Trustees meets the 2<sup>nd</sup> & 4<sup>th</sup> Tuesday of every month at 6:00 p.m. during daylight savings time and 7:00 p.m. during standard time at the district administrative office located at 184 Adams Pond Road, Boothbay, Maine. The trustees value the public’s opinion and encourage the public to attend. For further information concerning projects, minutes and other pertinent information concerning the operation of the district, the public is invited to access the district’s web page at [www.bbrwd.org](http://www.bbrwd.org).

Respectfully Submitted,  
Jonathan E. Ziegra  
Manager

**TOWN OF BOOTHBAY  
TABLE OF CONTENTS  
JUNE 30, 2016**

Independent Auditors' Report

Management's Discussion and Analysis

General Purpose Financial Statements

Exhibits

**Government-Wide Financial Statements**

Statement of Net Position A

Statement of Activities B

**Fund Financial Statements**

Reconciliation of Total Governmental Fund Balances to Net Position  
of Governmental Activities C

Reconciliation of the Statement of Revenues, Expenditures, and Changes in  
Fund Balance of Governmental Funds to the Statement of Activities D

Balance Sheet - Governmental Funds E

Statement of Revenues, Expenditures, and Changes in Fund Balance  
Governmental Funds F

Statement of Fiduciary Net Position - Nonexpendable Trust Funds  
Ulmer Scholarship Fund G

Statement of Changes in Fiduciary Net Position - Nonexpendable Trust Funds  
Ulmer Scholarship Fund H

Statement of Cash Flows - Fiduciary Fund Types - Nonexpendable Trust Funds  
Ulmer Scholarship Fund I

Notes to Financial Statements

Supplemental Information

Schedules

Budgetary Comparison Schedule - General Fund A-1

Statement of Cash Receipts and Disbursements A-2

Statement of Changes in Unappropriated Surplus A-3

Statement of Departmental Operations A-4

Valuation, Assessment, and Collections A-5

Reconciliation of Treasurer's Cash Balance A-6

Statement of Taxes Receivable A-7



---

<u>Supplemental Information (Cont'd)</u>	<u>Schedules</u>
Personal Property Taxes Receivable	A-8
Tax Liens	A-9
Supplemental Taxes	A-10
Abatements	A-11
Tax Acquired Property	A-12
Capital Reserve Funds	A-13

***WILLIAM H. BREWER****Certified Public Accountant**858 Washington Street**P.O. Box 306**Bath, Maine 04530*

-----

*(207) 443-9759**(207) 563-5495***INDEPENDENT AUDITORS' REPORT**

Board of Selectmen  
Town of Boothbay  
1011 Wiscasset Road  
P.O. Box 106  
Boothbay, Maine 04537

We have audited the accompanying financial statements of the governmental activities and each major fund of the Town of Boothbay, as of and for the year ended June 30, 2016, and the related notes to the financial statements, which collectively comprise the Town's basic financial statements as listed in the Table of Contents.

**Management's Responsibility for the Financial Statements**

Management is responsible for the preparation and fair presentation of these financial statements in accordance with accounting principles generally accepted in the United States of America; this includes the design, implementation, and maintenance of internal control relevant to the preparation and fair presentation of financial statements that are free from material misstatement, whether due to fraud or error.

**Auditor's Responsibility**

Our responsibility is to express opinions on these financial statements based on our audit. We conducted our audit in accordance with auditing standards generally accepted in the United States of America. Those standards require that we plan and perform the audit to obtain reasonable assurance about whether the financial statements are free from material misstatement.

An audit involves performing procedures to obtain audit evidence about the amounts and disclosures in the financial statements. The procedures selected depend on the auditor's judgment, including the assessment of the risks of material misstatement of the financial statements, whether due to fraud or error. In making those risk assessments, the auditor considers internal control relevant to the entity's preparation and fair presentation of the financial statements in order to design audit procedures that are appropriate in the circumstances, but not for the purpose of expressing an opinion on the effectiveness of the entity's internal control. Accordingly, we express no such opinion. An audit also includes evaluating the appropriateness of accounting policies used and the reasonableness of significant accounting estimates made by management, as well as evaluating the overall presentation of the financial statements.

We believe that the audit evidence we have obtained is sufficient and appropriate to provide a basis for our audit opinions.

## Opinions

In our opinion, the financial statements referred to above present fairly, in all material respects, the respective financial position of the governmental activities and each major fund of the Town of Boothbay as of June 30, 2016, and the respective changes in financial position, and where applicable, cash flows thereof for the year then ended in accordance with accounting principles generally accepted in the United States of America.

## Other Matters

### *Required Supplementary Information*

Accounting principles generally accepted in the United States of America require that the management's discussion and analysis and budgetary comparison information be presented to supplement the basic financial statements. Such information, although not a part of the basic financial statements, is required by the Governmental Accounting Standards Board, who considers it to be an essential part of financial reporting for placing the basic financial statements in an appropriate operational, economic, or historical context. We have applied certain limited procedures to the required supplementary information in accordance with auditing standards generally accepted in the United States of America, which consisted of inquiries of management about the methods of preparing the information and comparing the information for consistency with management's responses to our inquiries, the basic financial statements, and other knowledge we obtained during our audit of the basic financial statements. We do not express an opinion or provide any assurance on the information because the limited procedures do not provide us with sufficient evidence to express an opinion or provide any assurance.

### *Other Information*

Our audit was conducted for the purpose of forming opinions on the financial statements that collectively comprise the Town of Boothbay's basic financial statements. The combining and individual nonmajor fund financial statements are presented for purposes of additional analysis and are not a required part of the financial statements.

The combining and individual nonmajor fund financial statements are the responsibility of management and were derived from and relate directly to the underlying accounting and other records used to prepare the basic financial statements. Such information has been subjected to the auditing procedures applied in the audit of the basic financial statements and certain additional procedures, including comparing and reconciling such information directly to the underlying accounting and other records used to prepare the basic financial statements or to the basic financial statements themselves, and other additional procedures in accordance with auditing standards generally accepted in the United States of America. In our opinion, the combining and individual nonmajor fund financial statements are fairly stated, in all material respects, in relation to the basic financial statements as a whole.

The introductory and statistical sections have not been subjected to the auditing procedures applied in the audit of the basic financial statements and, accordingly, we do not express an opinion or provide any assurance on them.

August 19, 2016

Bath, Maine



## MANAGEMENT'S DISCUSSION AND ANALYSIS

Our discussion and analysis of the Town of Boothbay's financial performance provides an overview of the Town's financial activities for the year ended June 30, 2016. Please read it in conjunction with the Town's financial statements provided by our independent outside auditors, William H. Brewer & Co.

This annual report consists of a series of financial statements. The Statement of Net Position (Exhibit A) and the Statement of Activities (Exhibit B) provide information about the activities of the Town as a whole and present a longer-term view of the Town's finances. Fund financial statements start with Exhibit C. For governmental activities, these statements tell how these services were financed in the short term as well as what remains for future spending. Fund financial statements also report the Town's operations in more detail than the government-wide statements by providing information about the Town's most significant funds. The fiduciary fund financial statements provide information about activities for which the Town acts solely as a trustee for the benefit of those outside of the government.

### Reporting on the Town as a Whole

#### *The Statement of Net Position (Exhibit A) and the Statement of Activities (Exhibit B)*

The Statement of Net Position and the Statement of Activities report information about the Town as a whole. These statements include all assets and liabilities using the accrual basis of accounting, which is similar to the accounting used by most private-sector companies. All of the current year's revenues and expenses are taken into account regardless of when cash is received or paid.

These two statements report the Town's net position and changes in it. The Town's net position, the difference between assets and liabilities and deferred inflows, is one way to measure the Town's financial health or financial position. Over time, increases or decreases in the Town's net position are one indicator of whether its financial health is improving or deteriorating. Other non-financial factors, however, such as changes in the Town's property tax base and the condition of the Town's infrastructure, need to be considered to assess the overall health of the Town.

In these government-wide statements, the Town's activities are reported in one category:

**Governmental activities** – Most of the Town's basic services are reported here, including fire, general administration, roads, and recreation. Auto excise taxes, franchise fees, fines, state revenue sharing, and state and federal grants finance most of these activities.

## Reporting on the Town's Most Significant Funds

The fund financial statements provide detailed information about the significant funds, but not on the Town as a whole. Some funds are required to be established by State law or by bond covenants. Additionally, the Board of Selectmen and management establishes other funds to help control and manage money for particular purposes.

**Governmental Funds** – The Town's basic services are reported in governmental funds, which focus on how money flows into and out of those funds and the balances left at year-end that are available for spending. These funds are reported using an accounting method called modified accrual accounting, which measures cash and all other financial resources that can readily be converted to cash.

The governmental fund statements provide a detailed short-term view of the Town's general government operations and the basic services it provides. Governmental fund information helps determine whether there are more or fewer financial resources that can be spent in the near future to finance the Town's programs. The relationship between governmental activities and governmental funds is reconciled in Exhibits C and D.

**Fiduciary Funds** – The fiduciary fund financial statements report on activities for which the Town acts as a trustee. These activities are excluded from the Town's other financial statements because the Town cannot use these assets to finance its operations. The Town is responsible for ensuring that the assets reported in these funds are used for their intended purposes.

## Governmental Activities

This section will show a condensed financial comparison of revenues and expenses and provide explanations for significant differences.

To aid in the understanding of the Statement of Activities some additional explanation is given. Of particular interest is that the format is significantly different than the Statement of Revenues, Expenditures, and Changes in Fund Balance. Expenses are listed in the first column with program revenues attributable to that particular function being reported to the right. The result is a Net (Expense)/Revenue. The reason for this type of format is to highlight the relative financial burden of each of the functions on the Town's taxpayers. It also identifies the amount each function draws from the general revenues.

General Government	Charges for Services include revenue from licenses, permits and fees. Operating Grants and Contributions are unrestricted donations to the Town.
Public Safety	Charges for Services are mooring permits and dog licenses. Operating Grants and Contributions are grant monies received for the fire department.
Public Works	Operating Grants and Contributions are grant monies received through the Local Road Assistance Program.
General Assistance	Operating Grants and Contributions are State of Maine reimbursements for general assistance expenditures the Town incurred.

All other governmental revenues are reported as General Revenues. It is important to note that all taxes are classified as general revenue even if restricted for a specific purpose.



*Statement of Net Position Information*

The tables below provide a summary of the Town of Boothbay's statement of net position as of June 30, 2016 and 2015, and the statement of activities for the year ended June 30, 2016.

**Table 1**  
Condensed Statements of Net Position  
As of June 30, 2016 and 2015

	<u>2016</u>	<u>2015</u>
Current assets	\$ 2,220,533	\$ 1,510,582
Capital assets	<u>4,005,686</u>	<u>4,136,617</u>
Total assets	6,226,219	5,647,199
Current liabilities	45,163	103,778
Long-term liabilities	<u>                    </u>	<u>25,099</u>
Total liabilities	45,163	128,877
Prepaid property taxes	<u>39,612</u>	<u>18,365</u>
Total deferred inflows	<u>39,612</u>	<u>18,365</u>
Net investment in capital assets	4,005,686	4,136,617
Restricted	321,947	249,335
Unrestricted	<u>1,813,811</u>	<u>1,114,005</u>
Total net position	<u>\$ 6,141,444</u>	<u>\$ 5,499,957</u>

*Statement of Activities Information*

In Table 2, Net Expense is the financial burden that was placed on the taxpayers by each of these functions.

**Table 2**  
Net Cost of Governmental Activities  
For the Year End June 30, 2016

	<u>Expenses</u>	<u>Revenues</u>	<u>Net Expense</u>
General Government	\$ 638,864	\$ (11,984)	\$ 626,880
Capital Improvements	3,866		3,866
Public Works	1,080,134	(240,452)	839,682
Public Assistance	4,272		4,272
Community School District	5,417,959		5,417,959
County Tax Assessment	1,224,493		1,224,493
Public Safety	633,501		633,501
Support Organizations	468,708		468,708
TIF District	23,902	(464)	23,438
Totals	<u>\$ 9,495,699</u>	<u>\$ (252,900)</u>	<u>\$ 9,242,799</u>

Table 3 presents a summary of how the Town's net position has changed in the current year as compared with the prior year.

**Table 3**  
Condensed Statements of Changes in Net Position  
For the Years Ended June 30, 2016 and 2015

	<u>2016</u>	<u>2015</u>
Program revenues		
Charges for services	\$ 198,533	\$ 149,570
Operating grants and contributions	54,367	61,357
General revenues		
Property taxes	8,567,203	8,279,045
Excise taxes	712,130	676,977
Intergovernmental	201,298	127,491
Lien interest and costs	47,446	47,511
General government	81,208	
Gain (loss) on disposal of fixed assets	<u>275,000</u>	<u>18,176</u>
Total revenues	10,137,185	9,360,127
Expenses		
General government	638,864	576,556
Public safety	633,500	484,294
Public works	1,080,134	890,710
Capital improvement	3,866	10,488
General assistance	4,272	3,954
Service accounts		122,726
Debt service		314
Insurances		40,352
Outside organizations	468,708	629,005
Fixed charges	6,642,452	6,515,345
TIF District	<u>23,902</u>	<u>20,304</u>
Total expenses	<u>9,495,698</u>	<u>9,294,048</u>
Change in net position	<u>\$ 641,487</u>	<u>\$ 66,079</u>

#### *Charts of Revenues and Expenses*

On the following pages, Chart 1 depicts the revenues by source on a bar of 100%. Chart 2 shows the breakdown of non-property tax revenue. Chart 3 depicts the Town's expenses by function on a bar of 100%. Chart 4 shows the breakdown of expenses not including the education expense.

Chart 1

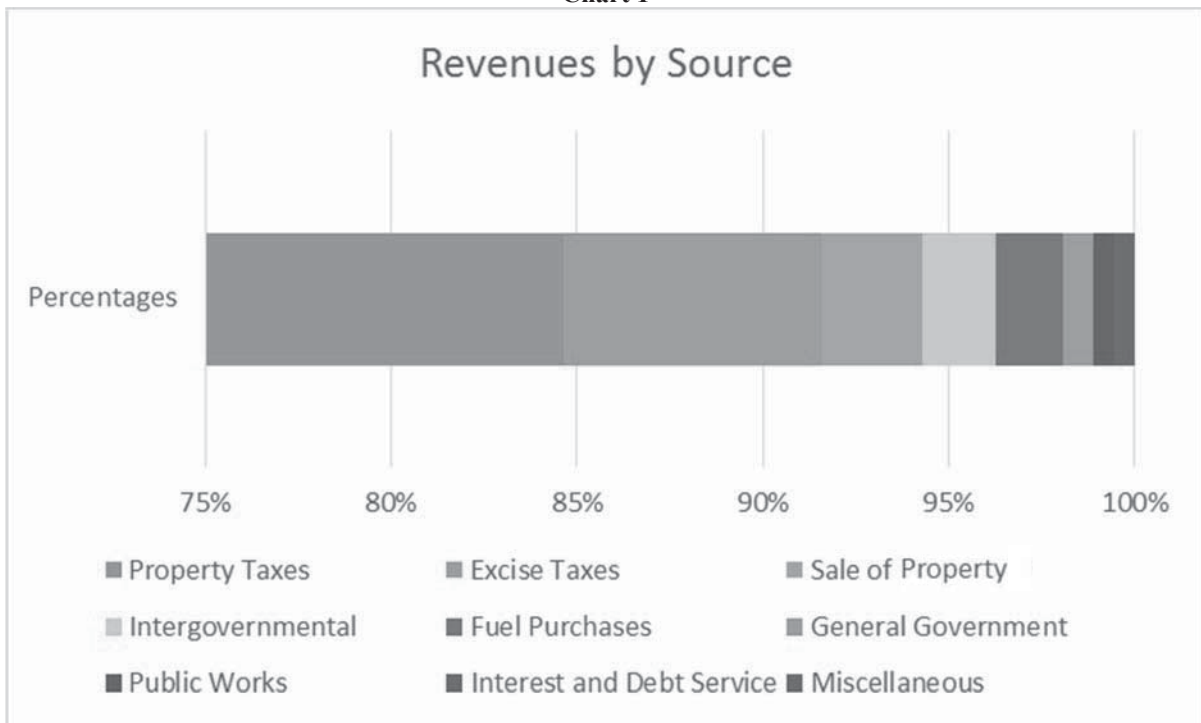


Chart 2

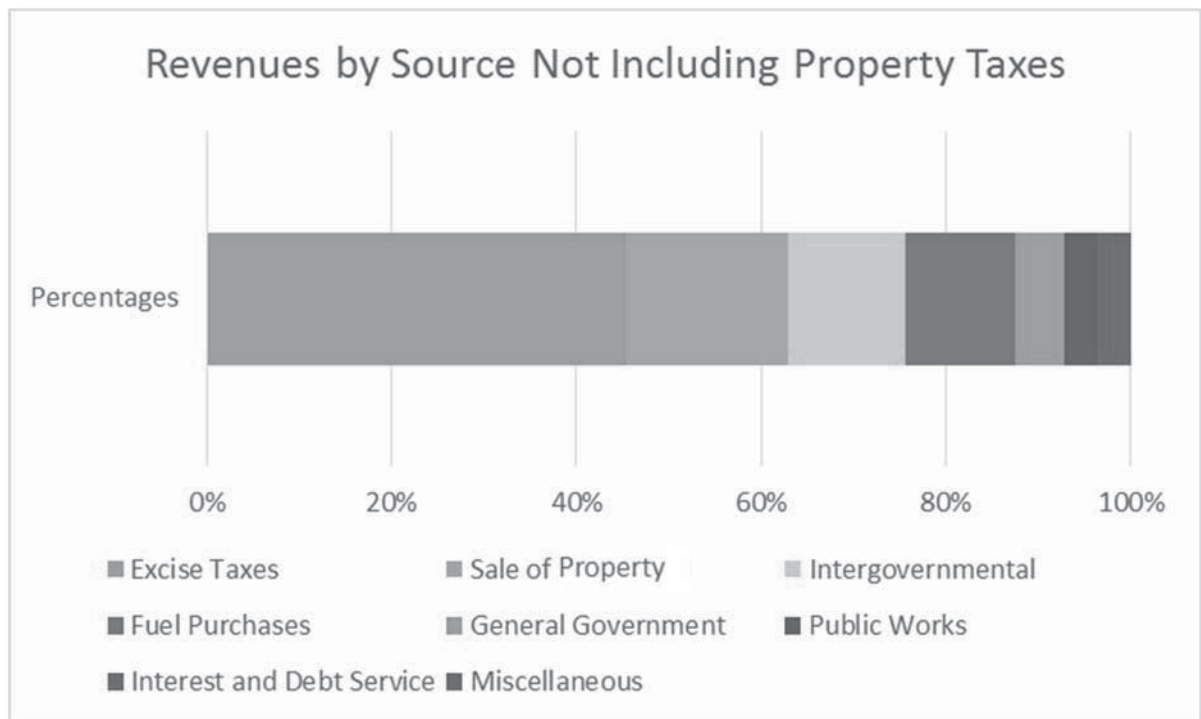


Chart 3

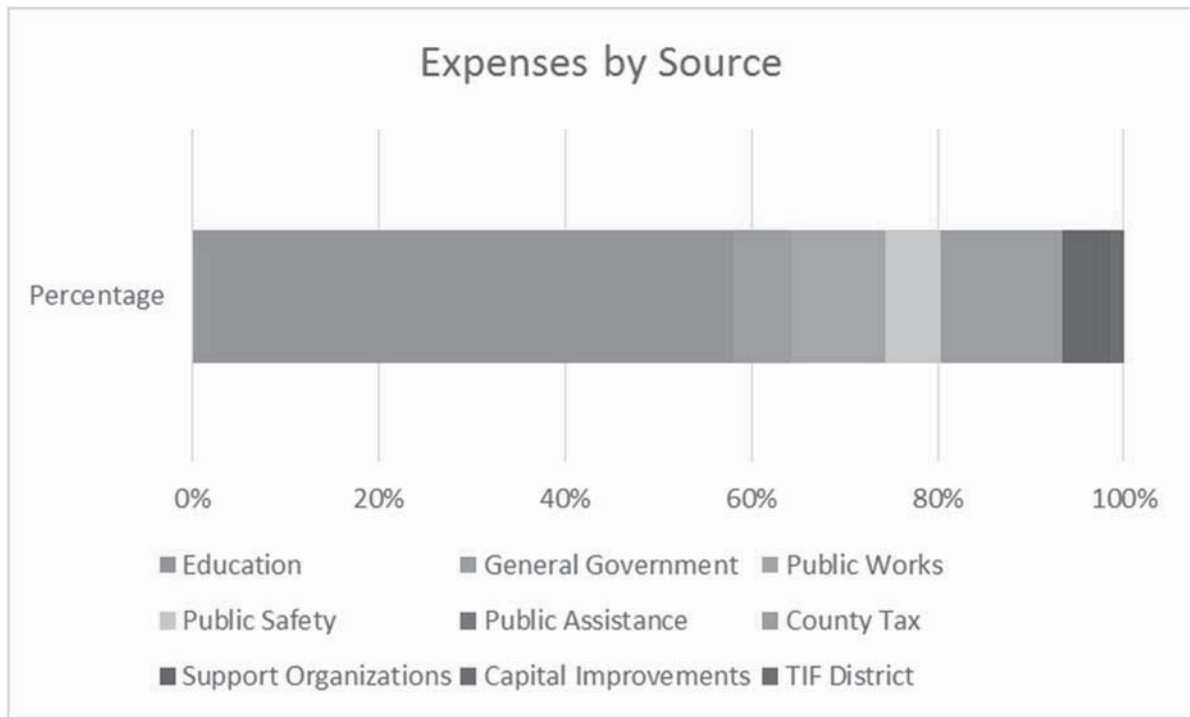
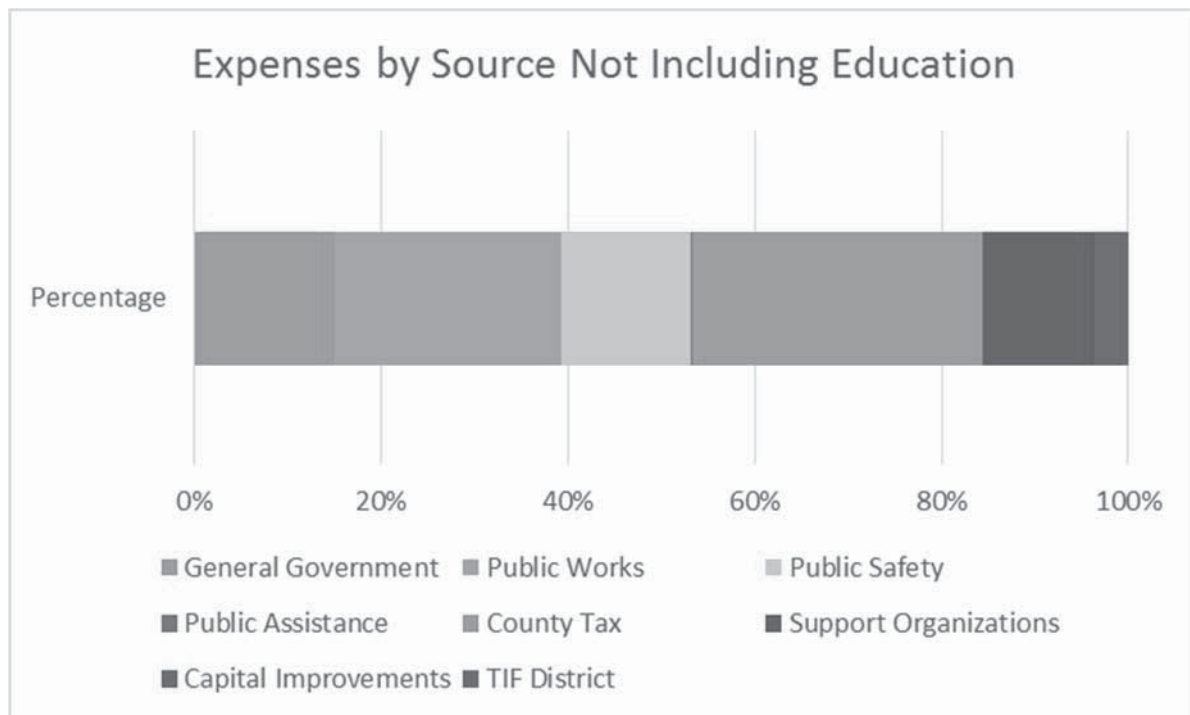


Chart 4



The following schedule presents a summary of the General Fund expenditures for the fiscal years ended June 30, 2016 and 2015.

**Table 4**  
Schedules of General Fund Expenditures  
For the Years Ended June 30, 2016 and 2015

	<u>2016</u>	<u>2015</u>
General government	\$ 594,247	\$ 537,498
Public safety	555,680	403,594
Public works	952,877	747,605
Capital improvement	124,453	196,311
General assistance	4,272	3,954
Service accounts		122,726
Debt service		10,948
Insurances		40,352
Outside organizations	468,708	629,005
Fixed charges	6,642,452	6,542,416
TIF District	23,903	
Total general fund expenditures	<u>\$ 9,366,592</u>	<u>\$ 9,234,409</u>

The Town's current General Fund Balance is \$1,986,469. This amount is composed of non-spendable, restricted, and unassigned components.

The Town's General Fund is improving after many years of decline. There were a number of reasons attributed to the decline and most of those have been corrected in the last three years. In previous years, expenditures have been made that were spent out of the unassigned fund balance and not replenished. This practice has been completely eliminated and reversed. Expenditures in excess of appropriations were recognized at Town Meeting and surplus was added to the General Fund. The concerted effort in the next few years to replenish the General Fund must continue for a few more years. The Selectmen have established a policy to maintain 18.75% of appropriation or a three year plan to replenish the funds. The positive year, this year, will bring us within 50% of that goal. Budgeting expenditures and revenues has also been closely scrutinized for better accuracy. This effort will continue and even be refined. Conservative estimates will create surpluses and funds will lapse back to the general fund.

The unassigned portion of the fund balance is the most crucial for the Selectmen to monitor. The unassigned balance as of June 30, 2016 was \$1,838,311. Compare that to June 30, 2015, when the unassigned balance was \$1,114,005. The Town increased the unassigned fund balance by 65%. This was due to the combination of excess revenues over expenditures and the using of capital improvement reserve funds to off-set capital outlays. If the town continues this trend the fund balance will be fully restored in a few years. The benefits are already being enjoyed by the town. A Tax Anticipation Note was not required this year and cash flow is fully capable of fulfilling expenditures timely. The town will continue to implement the three year UDF replacement plan.

#### **Tax Increment Financing (TIF)**

With the creation of TIF #3, all three TIF funds are being accounted for separately. We identify the three different TIF agreements, with Hodgdon Marine LLC, Washburn Doughty, and Boothbay Commercial District as separate and independent TIF programs. The TIF funds will be clearly differentiated from the rest of the General Fund. No projects are projected for funding this year. A concerted effort to rebuild the TIF fund balance will continue in the next few years.



### General Fund Budgetary Highlights

The adoption of the Internal Control and Procedures Policy in 2013 led to very stable and predictable activity in the General Fund. Segregation of duties has established procedures which creates checks and balances. These checks and balances provide stability to revenue and expenditure recording and predictability to projections. Monthly reconciliation is also much more predictable and thorough.

FUNCTION	APPROPRIATION AND REVENUE	BUDGETED REVENUE AND EXPENDITURES	VARIANCE
Expenditures:			
Service Account	\$ 28,500.00	\$ 42,475.95	\$ (13,975.95)
Information Technology	\$ 19,280.00	\$ 24,592.40	\$ ( 5,312.40)
Road Construction and Paving	\$ 211,500.00	\$ 253,031.01	\$ (41,531.01)
Fuel	\$ 204,233.92	\$ 217,554.80	\$ (13,320.88)
County Tax Assessment	\$ 1,224,493.00	\$ 1,224,493.20	\$ (.20)
Hydrant Service	\$ 245,632.00	\$ 246,035.35	\$ (403.35)
Street Lights	\$ 25,610.00	\$ 28,185.87	\$ (2,575.87)
Emergency Management	\$ 2,300.00	\$ 2,923.83	\$ (623.83)
Revenues:			
Miscellaneous Revenue	\$ 11,984.20	\$ 42,524.00	\$ (30,539.80)

### Capital Assets

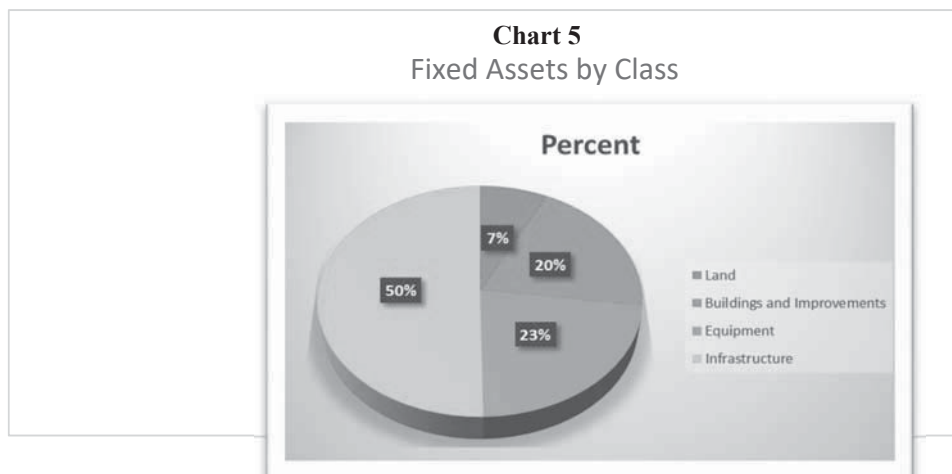
As of June 30, 2016, the Town had a net capital assets of \$4,005,686.

For the years ended June 30, 2016 and 2015 capital asset comparisons are as follows:

	2016	2015
Beginning net capital assets	\$ 4,136,617	\$ 4,201,000
Net decrease	(130,931)	(64,383)
Ending net capital assets	\$ 4,005,686	\$ 4,136,617

The Town's capital assets showed a decline in value for the year ending June 30, 2016. Although we added \$323,497 in capital assets, the value of assets disposed of combined with depreciation on assets was greater.

The chart below depicts the Town's assets by their share of the total.



**Debt Administration**

At year-end the Town's general obligation bonds had a balance of zero. Last fiscal year the Town paid off the final balance of a bond issued to finance the rebuilding of the Back River project from 1999.

The only long-term liabilities that the Town is obligated for is the value of accrued compensated absences for Town employees. This amounts to \$23,276 as of June 30, 2016.

**Economic Factors and Next Year's Budgets and Tax Rates**

Property values are still a very important topic in the Selectmen's Office. Property values are a key component in determining the tax rate. The next largest component is spending. And the final piece of the formula is revenues. To the extent possible, the Selectmen have been able to control spending for Town services. However, the cost of Education and the County Tax continue to rise at an alarming rate. The economic downturn has severely reduced Federal and State spending. The term Reduced Spending translates to reduced revenues to the Town of Boothbay. The reduced revenues to the Town of Boothbay means an increased burden on the property tax to support local government, local roads, education, and the Town's share of County government. Your Selectmen have worked diligently to review and modify all areas of spending, purchasing and revenues to wring out what ever savings we can for you, the taxpayer.

During this economic downturn we have had to tighten the Municipal Budget. Like the Federal Government, the State and the towns around us, we have had to measure services wisely. The Selectmen have worked diligently in producing better services without asking for more budgetary permissions. Repair of the undesignated fund, capital budgeting, and conservative estimates in budgeting are key factors in buffering the uncertainties that effect the tax rate.

**Contacting the Town's Financial Management**

This financial report is designed to provide our citizens, taxpayers, customers, and creditors with a general overview of the Town's finances and to show the Town's accountability for the money it receives. If you have questions about this report or need additional financial information, contact the Town Manager's Office at 1011 Wiscasset Road, Boothbay, Maine, or by phone at (207) 633-2051.

TOWN OF BOOTHBAY  
STATEMENT OF NET POSITION  
JUNE 30, 2016

ASSETS

CURRENT ASSETS:

Cash (Note B)	\$ 1,919,526.99
Accounts Receivable (Note N)	26,686.30
Taxes Receivable	1,614.49
Tax Liens	243,183.36
Tax Acquired Property	5,722.09
Inventory	23,800.00
Total Current Assets	<u>\$ 2,220,533.23</u>

PROPERTY, PLANT, AND EQUIPMENT (NOTE H):

Land	\$ 811,025.00
Buildings and Improvements	2,178,816.00
Equipment	2,486,293.24
Infrastructure	5,539,456.16
Total Property, Plant, and Equipment	<u>\$ 11,015,590.40</u>
Less: Accumulated Depreciation	<u>7,009,904.24</u>
Net Property, Plant, and Equipment	<u>\$ 4,005,686.16</u>

Total Assets

\$ 6,226,219.39

LIABILITIES, DEFERRED INFLOWS, AND NET POSITION

CURRENT LIABILITIES:

Accounts Payable - Trade	\$ 11,317.70
Accrued Liabilities	262.60
State Liabilities	10,306.75
Accrued Compensated Absences	23,275.90
Total Current Liabilities	<u>\$ 45,162.95</u>

DEFERRED INFLOWS:

Prepaid Property Taxes (Note E)	<u>\$ 39,612.38</u>
---------------------------------	---------------------

NET POSITION:

Net Invested in Capital Assets	\$ 4,005,686.16
Restricted for:	
Capital Projects (Schedule A-13)	239,565.62
Other Purposes	82,381.32
Unrestricted	1,813,810.96
Total Net Position	<u>\$ 6,141,444.06</u>

Total Liabilities, Deferred Inflows, and Net Position

\$ 6,226,219.39

The accompanying notes are an integral part of the financial statements

TOWN OF BOOTHBAY  
STATEMENT OF ACTIVITIES  
FOR THE YEAR ENDED JUNE 30, 2016

FUNCTIONS/PROGRAMS	EXPENSES	CHARGES FOR SERVICES	OPERATING GRANTS AND CONTRIBUTIONS	NET (EXPENSE) REVENUE AND CHANGES IN NET POSITION GOVERNMENTAL ACTIVITIES
Primary Government:				
Governmental Activities:				
General Government	\$ 638,863.87	\$ 11,984.20	\$ -	\$ (626,879.67)
Capital Improvements	3,865.90			(3,865.90)
Public Works	1,080,134.48	186,549.07	53,903.37	(839,682.04)
Public Assistance	4,272.26			(4,272.26)
Community School District	5,417,959.00			(5,417,959.00)
County Tax Assessment	1,224,493.20			(1,224,493.20)
Public Safety	633,500.48			(633,500.48)
Support Organizations	468,708.00		463.95	(468,708.00)
Tax Increment Finance District	23,902.00			(23,438.05)
Total Primary Government	<u>\$ 9,495,699.19</u>	<u>\$ 198,533.27</u>	<u>\$ 54,367.32</u>	<u>\$ (9,242,798.60)</u>
		General Revenues:		
		Taxes:		
		Property Taxes		\$ 8,567,202.92
		Homestead Reimbursement		34,475.00
		Excise Taxes		712,130.38
		Intergovernmental		166,823.16
		General Government		81,208.33
		Interest and Investment Earnings		47,445.91
		Gain on Sale of Property		275,000.00
		Total General Revenues		\$ 9,884,285.70
		Changes in Net Position		\$ 641,487.10
		Net Position, July 1, 2015		5,499,956.96
		Net Position, June 30, 2016		<u>6,141,444.06</u>

The accompanying notes are an integral part of the financial statements

TOWN OF BOOTHBAY  
RECONCILIATION OF TOTAL GOVERNMENTAL FUND BALANCES  
TO NET POSITION OF GOVERNMENTAL ACTIVITIES  
FOR THE YEAR ENDED JUNE 30, 2016

## GOVERNMENTAL FUND BALANCES:

## Restricted:

Capital Projects (Schedule A-13)	\$ 239,565.62
Other Purposes	57,881.32
Other Purposes (Schedule A-4)	24,500.00
Unassigned (Schedule A-3)	1,664,521.60

Total Governmental Fund Balances	\$ 1,986,468.54
----------------------------------	-----------------

Amounts reported for governmental activities in the  
Statements of Net Position are different because:

Capital assets used in governmental activities are not financial resources and therefore are not reported in the funds.	4,005,686.16
--	--------------

Property taxes not collected within 60 days after year end are deferred as revenue in the fund financial statements. In the government-wide financial statements the revenue is income in the year assessed.	172,565.26
--	------------

Compensated absences are accrued when earned, not when paid and are reported in the funds	(23,275.90)
--	-------------

Net Position of Governmental Activities (Exhibit A)	\$ 6,141,444.06
---	-----------------



TOWN OF BOOTHBAY  
RECONCILIATION OF THE STATEMENT OF REVENUES, EXPENDITURES, AND CHANGES IN  
FUND BALANCES OF GOVERNMENTAL FUNDS TO THE STATEMENT OF ACTIVITIES  
FOR THE YEAR ENDED JUNE 30, 2016

Net Change in Fund Balances - Total Governmental Funds (Exhibit F)	\$ 833,721.86
Amounts reported for governmental activities in the Statements of Activities are different because:	
Governmental funds report capital outlays as expenditures. However, in the Statements of Activities, the cost of those assets is allocated over their estimated useful lives as depreciation expense. This is the amount by which capital outlays exceeds depreciation.	
	(130,930.49)
The sale of assets is recorded as revenue in the governmental funds, but in the Statement of Activities it is reduced by the net book value of the assets sold.	
Property taxes are deferred in the fund financial statements, but in the government-wide financial statements they are recorded as income in the year they are assessed.	
	(63,127.39)
The change in accrual for compensated absences is not recorded in the governmental fund statements.	
	1,823.12
Change in Net Position of Governmental Activities	<u>\$ 641,487.10</u>

The accompanying notes are an integral part of the financial statements

TOWN OF BOOTHBAY  
BALANCE SHEET - GOVERNMENTAL FUNDS  
FOR THE YEAR ENDED JUNE 30, 2016

	GOVERNMENTAL FUND TYPES			TOTALS
	GENERAL	CAPITAL PROJECT	TIF PROJECT	
ASSETS:				
Cash (Note B)	\$ 1,812,654.93	\$ 75,545.00	\$ 31,327.06	\$ 1,919,526.99
Taxes Receivable	1,614.49			1,614.49
Tax Liens	243,183.36			243,183.36
Tax Aquired Property	5,722.09			5,722.09
Accounts Receivable (Note P)	26,686.30			26,686.30
Inventory	23,800.00			23,800.00
Prepaid Expenses	-			-
Due From Other Funds		164,020.62	2,754.26	166,774.88
Total Assets	<u>\$ 2,113,661.17</u>	<u>\$ 239,565.62</u>	<u>\$ 34,081.32</u>	<u>\$ 2,387,308.11</u>
LIABILITIES, DEFERRED INFLOWS, AND FUND BALANCE:				
Liabilities:				
Accounts Payable	\$ 11,317.70	\$ -	\$ -	\$ 11,317.70
Accrued Liabilities	262.60			262.60
State Liabilities	10,306.75			10,306.75
Due To Other Funds	166,774.88			166,774.88
Total Liabilities	<u>\$ 188,661.93</u>	<u>\$ -</u>	<u>\$ -</u>	<u>\$ 188,661.93</u>
Deferred Inflows of Resources:				
Deferred Revenue (Note E)	\$ 39,612.38	\$ -	\$ -	\$ 39,612.38
Deferred Tax Revenue (Note F)	172,565.26			172,565.26
Total Deferred Inflows of Resources	<u>\$ 212,177.64</u>	<u>\$ -</u>	<u>\$ -</u>	<u>\$ 212,177.64</u>
Fund Balance:				
Restricted	\$ 23,800.00	\$ -	\$ 34,081.32	\$ 57,881.32
Committed for Capital Projects (Note D)		239,565.62		239,565.62
Assigned	24,500.00			24,500.00
Unassigned	1,664,521.60			1,664,521.60
Total Fund Balance	<u>\$ 1,712,821.60</u>	<u>\$ 239,565.62</u>	<u>\$ 34,081.32</u>	<u>\$ 1,986,468.54</u>
Total Liabilities, Deferred Inflows, and Fund Balance	<u>\$ 2,113,661.17</u>	<u>\$ 239,565.62</u>	<u>\$ 34,081.32</u>	<u>\$ 2,387,308.11</u>

The accompanying notes are an integral part of the financial statements

TOWN OF BOOTHBAY  
STATEMENT OF REVENUES, EXPENDITURES, AND CHANGES IN FUND  
BALANCES - GOVERNMENTAL FUNDS  
FOR THE YEAR ENDED JUNE 30, 2016

	GOVERNMENTAL FUNDS			TOTALS
	GENERAL	CAPITAL PROJECTS	TIF PROJECT	
REVENUES:				
Intergovernmental Revenue	\$ 166,823.16	\$ -	\$ -	\$ 166,823.16
Homestead Reimbursement	34,475.00			34,475.00
Property Taxes	8,630,330.31			8,630,330.31
Excise Tax (Auto and Boat)	712,130.38			712,130.38
General Government	81,208.33			81,208.33
Public Works	53,903.37			53,903.37
Fuel Purchases	186,549.07			186,549.07
Special Revenue	-		463.95	463.95
Miscellaneous Revenue	11,984.20			11,984.20
Interest and Debt Service	46,203.05	1,242.86		47,445.91
Sale of Property	275,000.00			275,000.00
Total Revenues	<u>\$ 10,198,606.87</u>	<u>\$ 1,242.86</u>	<u>\$ 463.95</u>	<u>\$ 10,200,313.68</u>
EXPENDITURES:				
Education	\$ 5,417,959.00	\$ -	\$ -	\$ 5,417,959.00
General Government	594,247.20			594,247.20
Public Works	952,877.28			952,877.28
Public Safety	555,679.98			555,679.98
Public Assistance	4,272.26			4,272.26
Special Assessments - County Tax	1,224,493.20			1,224,493.20
Support Organizations	468,708.00			468,708.00
Capital Improvements		124,452.90		124,452.90
Tax Increment Finance District	23,902.00			23,902.00
Total Expenditures	<u>\$ 9,242,138.92</u>	<u>\$ 124,452.90</u>	<u>\$ -</u>	<u>\$ 9,366,591.82</u>
Excess of Revenues Over (Under) Expenditures	<u>\$ 956,467.95</u>	<u>\$ (123,210.04)</u>	<u>\$ 463.95</u>	<u>\$ 833,721.86</u>
OTHER FINANCING SOURCES (USES):				
Operating Transfers - In	\$ -	\$ 140,000.00	\$ 7,057.00	\$ 147,057.00
Operating Transfers - Out	(147,057.00)	-	-	(147,057.00)
Total Other Financing Sources (Uses)	<u>\$ (147,057.00)</u>	<u>\$ 140,000.00</u>	<u>\$ 7,057.00</u>	<u>\$ -</u>
Excess of Revenues and Other Sources Over Expenditures and Other Uses	<u>\$ 809,410.95</u>	<u>\$ 16,789.96</u>	<u>\$ 7,520.95</u>	<u>\$ 833,721.86</u>
Fund Balance, July 1, 2015	903,410.65	222,775.66	26,560.37	1,152,746.68
Fund Balance, June 30, 2016	<u>\$ 1,712,821.60</u>	<u>\$ 239,565.62</u>	<u>\$ 34,081.32</u>	<u>\$ 1,986,468.54</u>

The accompanying notes are an integral part of the financial statements

Exhibit G

TOWN OF BOOTHBAY  
STATEMENT OF FIDUCIARY NET POSITION  
NONEXPENDABLE TRUST FUNDS  
ULMER SCHOLARSHIP FUND  
JUNE 30, 2016

ASSETS:	
Cash (Note B)	\$ 67,965.39
	<u>67,965.39</u>
LIABILITIES	\$ -
NET POSITION:	
Restricted for Principal	67,965.39
Total Liabilities and Net Position	\$ 67,965.39
	<u>67,965.39</u>

Exhibit H

TOWN OF BOOTHBAY  
STATEMENT OF CHANGES IN FIDUCIARY NET POSITION  
NONEXPENDABLE TRUST FUNDS - ULMER SCHOLARSHIP FUND  
FOR THE YEAR ENDED JUNE 30, 2016

REVENUE:	
Interest	\$ 1,078.46
EXPENDITURES	4,850.00
Change in Net Position	\$ (3,771.54)
Net Position, July 1, 2015	71,736.93
Net Position, June 30, 2016	\$ 67,965.39
	<u>67,965.39</u>

Exhibit I

STATEMENT OF CASH FLOWS  
FIDUCIARY FUND TYPE - NONEXPENDABLE TRUST FUNDS  
ULMER SCHOLARSHIP FUND  
FOR THE YEAR ENDED JUNE 30, 2016

CASH FLOWS FROM OPERATING ACTIVITIES:	
Decrease in Net Position	\$ (3,771.54)
Decrease in Cash	\$ (3,771.54)
Cash Balance, July 1, 2015	71,736.93
Cash Balance, June 30, 2016	\$ 67,965.39
	<u>67,965.39</u>

The accompanying notes are an integral part of the financial statements

TOWN OF BOOTHBAY  
NOTES TO FINANCIAL STATEMENTS  
JUNE 30, 2016

NOTE A - SUMMARY OF SIGNIFICANT ACCOUNTING POLICIES:

The accounting policies of the Town of Boothbay conform to generally accepted accounting principles as applicable to governmental units.

1. Financial Reporting Entity

The Town of Boothbay, incorporated in 1764, currently operates under a Board of Selectmen form of government with a Town Manager as the Chief Administrator of the Town. The Board consists of five members elected by the registered voters for three year staggered terms. The financial statements of the Town conform to accounting principles generally accepted in the United States of America as applicable to governmental units. The Governmental Accounting Standards Board (GASB) is responsible for establishing Generally Accepted Accounting Principles (GAAP) for state and local governments through its pronouncements (Statements and Interpretations). Governments are also required to follow the pronouncements of the Financial Accounting Standards Board (FASB) (when applicable) that do not conflict with or contradict GASB pronouncements. The more significant accounting policies established in GAAP and used by the Town are discussed below.

In evaluating the Town of Boothbay as a reporting entity, management has addressed all potential component units for which the Town may or may not be financially accountable and, as such, be includable within the Town's basic financial statements. In accordance with GASB, the Town (the primary government) is financially accountable if it appoints a voting majority of the organization's governing board and (1) it is able to impose its will on the organization or (2) there is a potential for the organization to provide specific financial benefits to, or impose specific financial burdens on the Town. The Town also is financially accountable for organizations that are fiscally dependent on it and if there is a financial benefit or burden relationship. Additionally, the primary government is required to consider other organizations for which the nature and significance of their relationship with the primary government are such that exclusion would cause the reporting entity's basic financial statements to be misleading or incomplete. Based on the application of these criteria, there are no other entities within the Town that should be included as part of these financial statements.

2. Basic Financial Statements - Government-Wide Statements

The Town's basic financial statements include both government-wide (reporting the Town as a whole) and fund financial statements (reporting the Town's major funds). Both the government-wide and fund financial statements categorize primary activities as governmental. The Town's public safety, recreation, public works, and general administrative services are classified as governmental activities.

In the government-wide Statements of Net Position, the governmental column is presented on a consolidated basis by column, and is reported on a full accrual, economic resource basis, which recognizes all long-term assets and receivables as well as long-term debt and obligations. The Town's net position are reported in three parts - invested in capital assets; restricted; and unrestricted. The Town first utilizes restricted resources to finance qualifying activities.

TOWN OF BOOTHBAY  
NOTES TO FINANCIAL STATEMENTS  
JUNE 30, 2016

NOTE A - SUMMARY OF SIGNIFICANT ACCOUNTING POLICIES (CONT'D):

2. Basic Financial Statements - Government-Wide Statements (Cont'd)

The government-wide Statements of Activities reports both the gross and net cost of each of the Town's functions and business-type activities (public safety, public works, administrative, etc.). The functions are also supported by general government revenues (property, certain intergovernmental revenues, fines, permits, and charges, etc.). The Statements of Activities reduces gross expenses (including depreciation) by related program revenues, and operating and capital grants. Program revenues must be directly associated with the function (public safety, public works, etc.). Operating grants include operating-specific and discretionary (either operating or capital) grants while the capital grants column reflects capital-specific grants.

The net costs (by function or business-type activity) are normally covered by general revenue (property, intergovernmental revenues, interest income, etc.).

This government-wide focus is more on the sustainability of the Town as an entity and the change in the Town's net position resulting from the current year's activities.

3. Basic Financial Statements - Fund Financial Statements

The financial transactions of the Town are reported in individual funds in the fund financial statements. Each fund is accounted for by providing a separate set of self-balancing accounts that comprise its assets, liabilities, reserves, fund equity, revenues, and expenditures/expenses. The various funds are reported by generic classification within the financial statements.

The following fund types are used by the Town:

a. Governmental Funds:

The focus of the governmental funds' measurement (in the fund statements) is upon determination of financial position and changes in financial position (sources, uses, and balances of financial resources) rather than upon net income. The following is a description of the governmental funds of the Town:

1. General Fund:

General Fund is the general operating fund of the Town. It is used to account for all financial resources except those required to be accounted for in another fund.

2. Capital Projects Funds:

Capital Projects Funds are used to account for financial resources to be used for the acquisition or construction of major capital facilities and equipment.



TOWN OF BOOTHBAY  
NOTES TO FINANCIAL STATEMENTS  
JUNE 30, 2016

NOTE A - SUMMARY OF SIGNIFICANT ACCOUNTING POLICIES (CONT'D):

3. Basic Financial Statements - Fund Financial Statements (Cont'd)

a. Governmental Funds (cont'd):

3. Fiduciary Funds:

Fiduciary Funds are used to report assets held in a trustee or agency capacity for others and therefore are not available to support Town programs. The reporting focus is on net position and changes in net position and are reported using accounting principles similar to proprietary funds.

The emphasis in fund financial statements is on the major funds in either the governmental or business-type activities categories. Nonmajor funds by category are summarized into a single column. GASB No. 34 sets forth minimum criteria (percentage of the assets, liabilities, revenues, or expenditures/expenses of either fund category) for the determination of major funds.

The Town's fiduciary funds are presented in the fiduciary fund financial statements. Since by definition these assets are being held for the benefit of a third party and cannot be used to address activities or obligations of the government, these funds are not incorporated into the government-wide statements.

4. Basis of Accounting

Basis of accounting refers to the point at which revenues or expenditures/expenses are recognized in the accounts and reported in the financial statements. It relates to the timing of the measurements made regardless of the measurement focus applied:

a. Accrual:

Governmental activities in the government-wide financial statements and fiduciary fund financial statements are presented on the accrual basis of accounting. Revenues are recognized when earned and expenses are recognized when incurred.

b. Modified Accrual:

The governmental funds financial statements are presented on the modified accrual basis of accounting. Under the modified accrual basis of accounting, revenues are recorded when susceptible to accrual; i.e. both measurable and available. "Available" means collectible within the current period or within 60 days after year end. Expenditures are generally recognized under the modified accrual basis of accounting when the related liability is incurred. The exception to this general rule is that principal and interest on general obligation long-term debt, if any, is recognized when due.

TOWN OF BOOTHBAY  
NOTES TO FINANCIAL STATEMENTS  
JUNE 30, 2016

NOTE A - SUMMARY OF SIGNIFICANT ACCOUNTING POLICIES (CONT'D):

5. Financial Statement Amounts

a. Cash and Cash Equivalents:

The Town has defined cash and cash equivalents to include cash on hand, demand deposits, and cash with fiscal agents. Statutes authorize the Treasurer of the Town, as directed by the municipal officers, to invest all municipal funds, including reserve and trust funds, to the extent that the terms of the instrument, order, or article creating the fund do not prohibit the investment in financial institutions as described in Section 5706 MRSA and securities as described in Sections 5711 through 5717 MRSA.

b. Inventory:

Fuel inventory is valued at cost and consists of gas and diesel purchased for internal use and resale to local governmental entities.

c. Capital Assets:

Capital assets purchased or acquired with an original cost of \$1,000.00 or more are reported at historical cost or estimated historical cost. Contributed assets are reported at fair market value as of the date received. Additions, improvements, and other capital outlays that significantly extend the useful life of an asset are capitalized. Other costs incurred for repairs and maintenance are expensed as incurred. Depreciation on all assets is provided on the straight-line basis over the following estimated useful lives:

Buildings	20-50 Years
Machinery and Equipment	5-10 Years
Improvements	10-20 Years
Other Infrastructure	10-50 Years

d. Revenues:

Substantially, all governmental fund revenues are accrued. Property taxes are billed and collected within the same period in which the taxes are levied. In applying GASB No. 33 to grant revenues, the provider recognizes liabilities and expenses and the recipient recognizes receivables and revenue when the applicable eligibility requirements, including time requirements, are met. Resources transmitted before the eligibility requirements are met are reported as advances by the provider and deferred revenue by the recipient.

e. Expenditures:

Expenditures are recognized when the related fund liability is incurred. Inventory costs are reported in the period when inventory items are used, rather than in the period purchased.

TOWN OF BOOTHBAY  
NOTES TO FINANCIAL STATEMENTS  
JUNE 30, 2016

NOTE A - SUMMARY OF SIGNIFICANT ACCOUNTING POLICIES (CONT'D):

5. Financial Statement Amounts (Cont'd)

f. Compensated Absences:

The Town accrues accumulated unpaid vacation and sick leave and associated employee-related costs when earned (or estimated to be earned) by the employee. The noncurrent portion (the amount estimated to be used in subsequent fiscal years) for governmental funds is maintained separately and represents a reconciling item between the fund and government-wide presentations.

g. Use of Estimates:

The presentation of financial statements in conformity with generally accepted accounting principles requires management to make estimates and assumptions that affect the reported amounts of assets and liabilities and disclosure of contingent assets and liabilities at the date of the financial statements and the reported amounts of revenues and expenses during the reporting period. Actual results could differ from those estimates.

h. Fund Balance:

In accordance with GASB Statement No. 54, the Town employs terminology and classifications for fund balance items as follows:

Nonspendable fund balances includes amounts that cannot be spent because they are not in spendable form or legally or contractually required to be maintained intact.

Restricted fund balances represent those portions of fund equity that have externally enforceable legal restrictions.

Committed fund balances are amounts that can be used only for specific purposes because of a formal action taken by town government. The fund balances in the Capital Projects Fund are in this category.

Assigned fund balances are amounts that the Town intends to use for specific purposes. The Board of Selectmen approved carryovers are included in assigned fund balances.

Unassigned fund balances are all amounts in the General Fund that are not assigned to another category. Only the General Fund can have an unassigned fund balance.

NOTE B - CASH AND CASH EQUIVALENTS:

At year-end the carrying amount of the Town's deposits (checking, certificates of deposit, and savings accounts) was \$1,987,499.38 and the bank balance was \$2,058,725.60. Of the bank balance, \$509,544.80 was covered by federal depository insurance and \$1,549,182.80 was collateralized with funds held by the pledging bank's trust department, not in the Town's name.

TOWN OF BOOTHBAY  
NOTES TO FINANCIAL STATEMENTS  
JUNE 30, 2016

NOTE C - GENERAL FUND BUDGET:

At the annual town meeting, held in May of each year, the townspeople vote on various articles that become the appropriations for the following fiscal year. The Board of Selectmen present their budget in the form of warrant articles for the townspeople to approve at the annual town meeting. Budgets are adopted for the general fund only on a basis consistent with accounting principles generally accepted in the United States of America. Formal budgetary integration is employed as a management control device during the year for the general fund. The budget is presented on the modified accrual basis of accounting, which is consistent with U.S. generally accepted accounting principles.

NOTE D - DESIGNATED FOR SUBSEQUENT YEARS' EXPENDITURES:

Historically, the townspeople vote to allow the Board of Selectmen to carry certain departmental unexpended balances forward to the following year for expenditure. This is usually in lieu of additional appropriations in any particular account.

Assigned Fund Balance:	
Outside Organization	<u>\$ 24,500.00</u>

NOTE E - DEFERRED REVENUE:

Deferred Revenue consists of the following:

Prepaid 2017 Taxes	\$ 30,552.45
Suspense	<u>9,059.93</u>
	<u>\$ 39,612.38</u>

NOTE F - REVENUE RECOGNITION - PROPERTY TAXES:

The Town's property tax for the current year was levied July 8, 2015 on the assessed value listed as of April 1, 2015 for all real and personal property located in the Town. One half of the total tax was due August 26, 2015 with the balance due February 17, 2016. Interest of 7.0% was charged on delinquent taxes on the unpaid portion of one-half of the tax bill not paid on or before August 27, 2015, and on the entire portion not paid on or before February 18, 2016.

Tax liens are placed on real property within twelve months following the tax commitment date if taxes are delinquent. The Town has the authority to foreclose on property eighteen months after the filing of the lien if tax liens and associated costs remain unpaid. Property acquired by foreclosure for non-payment of taxes is recorded at the amount of expired tax liens. Liens and any current taxes on the same period are not included as part of the tax acquired property account until expiration of statutory time limits.

The National Council on Governmental Accounting (N.C.G.A.) Interpretation No. 3 requires that property tax revenue be recognized only to the extent it will be collected within 60 days following the year end. The deferred tax revenue shown on the balance sheet represents property taxes not expected to be collected within 60 days after the year end.

TOWN OF BOOTHBAY  
NOTES TO FINANCIAL STATEMENTS  
JUNE 30, 2016

NOTE F - REVENUE RECOGNITION - PROPERTY TAXES (CONT'D):

Property taxes are recognized when they become available. Available includes those taxes expected to be collected within 60 days after the year end as stated above. Delinquent taxes are considered fully collectible and therefore no allowance for uncollectible taxes is provided.

NOTE G - PENSION PLAN - DEFINED CONTRIBUTION:

The Town of Boothbay offers its employees a deferred compensation plan created in accordance with Internal Revenue Code Section 401(a) money purchase plan through the International City Management Association Retirement Corporation.

The deferred compensation plan is available to all employees of the Town. Under the plan, employees may elect to defer a portion of their salary and avoid paying taxes on the deferred portion until the withdrawal date. The deferred compensation amount is not available for withdrawal by employees until termination, retirement, death, or unforeseeable emergency. The Town's computed contribution to this plan for the year ended June 30, 2016 was \$45,130.58 and the employees contributed \$8,337.00. Assets of the plan are placed in trust for the exclusive benefit of participants and their beneficiaries. Accordingly, the assets and the liability for the compensation deferred by plan participants, including earnings on plan assets, are not included in the Town's financial statements.

NOTE H - PROPERTY, PLANT, AND EQUIPMENT:

The following is a summary of changes in fixed assets as of June 30, 2016:

	BALANCE JULY 1, 2015	ADDITIONS	DISPOSALS	BALANCE JUNE 30, 2016
Land	\$ 783,905.00	\$ 30,900.00	\$ (3,780.00)	\$ 811,025.00
Buildings and Improvements	2,089,129.00	89,687.00		2,178,816.00
Equipment	2,486,293.24			2,486,293.24
Infrastructure	5,336,546.16	202,910.00		5,539,456.16
Total	\$ 10,695,873.40	\$ 323,497.00	\$ (3,780.00)	\$ 11,015,590.40
Accumulated Depreciation	(6,559,256.75)	(454,427.49)	3,780.00	(7,009,904.24)
Net Property, Plant and Equipment	<u>\$ 4,136,616.65</u>	<u>\$ (130,930.49)</u>	<u>\$</u>	<u>\$ 4,005,686.16</u>

Depreciation expense for the period totaled \$454,427.49. Of that amount \$42,707.06 was administration, \$330,167.20 was public works, \$77,820.50 was public safety, and \$3,732.73 was public health.

TOWN OF BOOTHBAY  
NOTES TO FINANCIAL STATEMENTS  
JUNE 30, 2016

NOTE I - EXPENDITURES/REVENUES IN EXCESS OF APPROPRIATIONS:

During the year expenditures exceeded total appropriations in the following general fund categories:

FUNCTION	APPROPRIATION AND REVENUE	BUDGETED REVENUES AND EXPENDITURES	VARIANCE
Expenditures:			
Service Account	\$ 28,500.00	\$ 42,475.95	\$ (13,975.95)
Information Technology	\$ 19,280.00	\$ 26,196.57	\$ ( 6,916.57)
Road Construction and Paving	\$ 211,500.00	\$ 253,031.01	\$ (41,531.01)
Fuel	\$ 204,233.92	\$ 217,554.80	\$ (13,320.88)
County Tax Assessment	\$ 1,224,493.00	\$ 1,224,493.20	\$ (.20)
Hydrant Service	\$ 245,632.00	\$ 246,035.35	\$ (403.35)
Street Lights	\$ 25,610.00	\$ 28,185.87	\$ (2,575.87)
Emergency Management	\$ 2,300.00	\$ 2,923.83	\$ (623.83)
Revenues:			
Miscellaneous Revenue	\$ 11,984.20	\$ 42,524.00	\$ (30,539.80)

The overdrafts are the result of expenditures exceeding budgeted amounts and revenues not meeting budgeted figures.

NOTE J - COMPENSATED ABSENCES:

The Town allows employees to accumulate up to 50 days in unused sick leave. Vacation time may accumulate up to a maximum of 25 days or 200 hours or more at the discretion of the town manager. Upon separation or retirement the Town will pay the employee a maximum of 15 days for unused vacation and 25% of their unused sick leave.

As of June 30, 2016, the accrued vacation and sick leave was \$23,275.90. The amount expected to be paid from current resources is not significant.

NOTE K - RISK MANAGEMENT:

The Town is exposed to various risks of loss related to torts; theft of, damage to, and destruction of assets; errors and omissions; injuries to employees; and natural disasters. All significant losses are covered by commercial insurance. There has been no significant reduction in insurance coverage. Settlement amounts have not exceeded insurance coverage for the current year or the three prior years.

NOTE L - OVERLAPPING DEBT:

The Town of Boothbay is situated in Lincoln County and is therefore subject to annual assessment of its proportional share of county expenses. Long-term debt outstanding in Lincoln County, for which the Town of Boothbay would be proportionally responsible in the event the County defaulted, amounted to \$6,190,000.00 at December 31, 2015. The Town of Boothbay's share would be 13.41% of the debt, or \$830,079.00.



TOWN OF BOOTHBAY  
NOTES TO FINANCIAL STATEMENTS  
JUNE 30, 2016

NOTE L - OVERLAPPING DEBT (CONT'D):

The Town of Boothbay is a member of the Boothbay-Boothbay Harbor Consolidated School District and is therefore subject to annual assessment of its proportional share of school expenses. Long-term debt outstanding for the Boothbay-Boothbay Harbor Consolidated School District, for which the Town of Boothbay would be proportionally responsible in the event the District defaulted, amounted to \$896,964.22 at June 30, 2016. The Town of Boothbay's share would be 60% of the debt, or \$538,178.53.

NOTE M - TAX INCREMENT FINANCING DISTRICT:

**Hodgdon Marine LLC Municipal Development and Tax Increment Financing District**

Under Title 30, Subchapter II-B of the Maine State Statutes, the Town of Boothbay formed a Tax Increment Finance (TIF) District to finance certain public improvements to Hodgdon Marine, LLC Municipal Development and Tax Increment Financing District. The expenditures from this development project will be recouped in future years via an incremental tax levied upon the District's "captured assessed value" over a twenty year period to expire June 30, 2021. The tax increment will be held in the form of a sinking fund. The short-term financing mechanism for the public improvements project is a reimbursement agreement between the Town and the developer.

The Town established the Hodgdon Marine, LLC Municipal Development and Tax Increment Financing District at a special town meeting held on December 6, 1999. This agreement was for the improvement of facilities within the District by Hodgdon Marine, LLC. During the following twenty years of the development program, the Town will capture one hundred percent (100%) of the increase in the assessed value due to real and personal property improvements, allocating seventy five percent (75%) of the incremental municipal tax increment revenues to the Company pursuant to a credit enhancement agreement. No part of the incremental revenues from the additional personal property will be returned to the Company pursuant to the Development Program.

**Washburn & Doughty Municipal Development and Tax Increment Financing District**

Under Title 30, Subchapter II-B of the Maine State Statutes, the Town of Boothbay formed a Tax Increment Finance (TIF) District to finance certain public improvements to Washburn & Doughty Municipal Development and Tax Increment Financing District. The expenditures from this development project will be recouped in future years via an incremental tax levied upon the District's "captured assessed value" over a twenty year period to expire June 30, 2031. The tax increment will be held in the form of a sinking fund. The short-term financing mechanism for the public improvements project is a reimbursement agreement between the Town and the developer.

TOWN OF BOOTHBAY  
NOTES TO FINANCIAL STATEMENTS  
JUNE 30, 2016

NOTE M - TAX INCREMENT FINANCING DISTRICT (CONT'D):

The Town established the Washburn & Doughty Municipal Development and Tax Increment Financing District at the annual town meeting held on May 4, 2009. The agreement was for improvements made to 7 and 8 Enterprise Street. During the following twenty years of the development program, the Town will capture one hundred percent (100%) of the increase in the assessed value due to real and personal property improvements, allocating seventy five percent (75%) of the incremental municipal tax increment revenues to the Company pursuant to a credit enhancement agreement. No part of the incremental revenues from the additional personal property will be returned to the Company pursuant to the Development Program.

The Real Property Captured Tax Increment Revenues shall be calculated based on real property values in excess of the Town's valuation of the District as of July 12, 2008 (\$385,000.00). The Company increment portion will be used by the Company either to pay costs of the project directly or to pay debt service used to finance the project. The project costs financed by the Real Property Captured Tax Increment Revenues will represent only a portion of the total costs of the project. All additional costs of the Company in respect of the project will be the responsibility of the Company. After twenty years, the Company will have no further right to the Company Increment Portion, and it will form part of the Town's general revenues.

Under both agreements, all remaining municipal tax increment revenues on retained captured asset value from the District will be used to pay costs of road and related improvements on the adjoining Town owned land within the District, improvements to School Street, fire station improvements in the District and other project costs described in 30-A M.R.S.A. §5252(8) and has to be approved by the board of selectmen.

NOTE N - ACCOUNTS RECEIVABLE:

Accounts Receivable at June 30, 2016 consists of the following:

Employee Withholding	\$ 1,377.94
Homestead Reimbursement	9,102.00
Fuel Depot Billings	<u>16,206.36</u>
Total	<u>\$ 26,686.30</u>

NOTE O - SUBSEQUENT EVENT:

As of August 19, 2016, the date the financial statements were available to be issued, management has reviewed events after June 30, 2016 and there were no material subsequent events requiring disclosure.

TOWN OF BOOTHBAY  
BUDGETARY COMPARISON SCHEDULE - GENERAL FUND  
FOR THE YEAR ENDED JUNE 30, 2016

	ORIGINAL AND FINAL BUDGET	ACTUAL
REVENUES:		
Intergovernmental Revenue	\$ 187,047.49	\$ 201,298.16
Property Taxes	8,573,080.76	8,630,330.31
Excise Tax	525,000.00	712,130.38
Permits, Licenses, and Fees	58,100.00	81,208.33
Charges for Services	15,000.00	53,903.37
Interest	36,500.00	46,203.05
Miscellaneous Revenue	42,524.00	11,984.20
Fuel Purchases	-	186,549.07
Sale of Tax Aquired Property	-	275,000.00
Total Revenues	<u>\$ 9,437,252.25</u>	<u>\$ 10,198,606.87</u>
EXPENDITURES:		
General Government	\$ 682,645.00	\$ 594,247.20
Public Works	758,792.00	952,877.28
Public Assistance	8,000.00	4,272.26
Community School District	5,417,959.00	5,417,959.00
Special Assessments - County Tax	1,224,493.00	1,224,493.20
Public Safety	554,261.00	555,679.98
Support Organizations	493,208.00	468,708.00
Tax Increment Finance District	23,902.00	23,902.00
Total Expenditures	<u>\$ 9,163,260.00</u>	<u>\$ 9,242,138.92</u>
Excess of Revenues Over Expenditures	<u>\$ 273,992.25</u>	<u>\$ 956,467.95</u>
OTHER FINANCING SOURCES (USES):		
Operating Transfers - In	\$ -	\$ -
Operating Transfers - Out	(147,057.00)	(147,057.00)
Total Other Financing Sources (Uses)	<u>\$ (147,057.00)</u>	<u>\$ (147,057.00)</u>
Excess of Revenues and Other Sources Over Expenditures and Other Uses	<u>\$ 126,935.25</u>	<u>\$ 809,410.95</u>
Fund Balance, July 1, 2015	883,534.59	903,410.65
Fund Balance, June 30, 2016	<u><u>\$ 1,010,469.84</u></u>	<u><u>\$ 1,712,821.60</u></u>

Schedule A-2

TOWN OF BOOTHBAY  
STATEMENT OF CASH RECEIPTS AND DISBURSEMENTS  
FOR THE YEAR ENDED JUNE 30, 2016

Cash Balance, July 1, 2015		\$ 1,119,992.77
ADD: CASH RECEIPTS:		
Tax Collections:		
Current Year	\$ 8,517,452.71	
Departmental (Schedule A-4)	1,552,070.20	
Prepaid Tax Collections	30,557.01	
State Revenue Sharing	64,055.37	
Homestead Reimbursement	34,475.00	
BETE Reimbursement	43,090.00	
Accounts Payable	11,317.70	
Accounts Receivable	<u>62,560.63</u>	
Total Cash Receipts		<u>10,315,578.62</u>
Total Cash Available		<u>\$ 11,435,571.39</u>
LESS: CASH DISBURSEMENTS:		
Departmental (Schedule A-4)	\$ 9,242,022.02	
Accounts Payable	11,302.94	
Transfer to Capital Reserves	140,000.00	
Special Projects	207,951.54	
Prepaid Expenses	-	
Capital Reserve Expenses	16,789.96	
Scholarships	<u>4,850.00</u>	
Total Cash Disbursements		<u>9,622,916.46</u>
Cash Balance, June 30, 2016 (Schedule A-6)		<u><u>\$ 1,812,654.93</u></u>

Schedule A-3

TOWN OF BOOTHBAY  
STATEMENT OF CHANGES IN UNAPPROPRIATED SURPLUS  
FOR THE YEAR ENDED JUNE 30, 2016

Unassigned Fund Balance, July 1, 2015		\$ 873,051.07
INCREASE:		
Operating Account Balances Lapsed (Schedule A-4)	\$ 728,343.14	
Decrease in Deferred Tax Revenue	<u>63,127.39</u>	
		<u>791,470.53</u>
Total		<u>\$ 1,664,521.60</u>
DECREASE:		
Appropriated at Town Meeting	\$ -	
Increase in Deferred Tax Revenue	<u>-</u>	
		<u>-</u>
Unassigned Fund Balance, June 30, 2016		<u><u>\$ 1,664,521.60</u></u>

	BALANCE FORWARD JULY 1, 2015	APPROPRIATIONS	CASH RECEIPTS	OTHER CREDITS	TOTAL	CASH DISBURSED	OTHER CHARGES	TOTAL	UNEXPENDED (OVERDRAFT)	BALANCE FORWARD JUNE 30, 2016
GENERAL GOVERNMENT:										
Administration	\$ -	\$ 334,394.00	\$ -	\$ -	\$ 334,394.00	\$ 269,967.37	\$ -	\$ 269,967.37	\$ 64,426.63	\$ -
Planning Board/Appeals		5,295.00			5,295.00	2,518.16		2,518.16	2,776.84	
Code Enforcement		149,047.00			149,047.00	132,863.30		132,863.30	16,183.70	
Legal Services		30,000.00			30,000.00	13,755.58		13,755.58	16,244.42	
Meetings and Elections		4,776.00			4,776.00	4,255.39		4,255.39	520.61	
Selectmen		37,101.00			37,101.00	33,763.48		33,763.48	3,337.52	
Service Account		28,500.00			28,500.00	42,475.95		42,475.95	(13,975.95)	
Unclassified and Insurance		51,200.00			51,200.00	42,755.70		42,755.70	8,444.30	
Information Technology		19,280.00			19,280.00	24,592.40		24,592.40	(5,312.40)	
Waters and Navigation		23,052.00			23,052.00	18,095.70		18,095.70	4,956.30	
	\$ -	\$ 682,645.00	\$ -	\$ -	\$ 682,645.00	\$ 585,043.03	\$ -	\$ 585,043.03	\$ 97,601.97	\$ -
GOVERNMENTAL REVENUES:										
Auto and Boat Excise Taxes	\$ -	\$ -	\$ 712,130.38	\$ -	\$ 712,130.38	\$ -	\$ 525,000.00	\$ 525,000.00	\$ 187,130.38	\$ -
Interest Income			46,203.05		46,203.05		36,500.00	36,500.00	9,703.05	
Permits, Licenses, and Fees			81,208.33		81,208.33		58,100.00	58,100.00	23,108.33	
Charges for Services			53,903.37		53,903.37		15,000.00	15,000.00	38,903.37	
Miscellaneous Revenue			11,984.20		11,984.20		42,524.00	42,524.00	(30,539.80)	
Intergovernmental Revenue			201,298.16		201,298.16		187,047.49	187,047.49	14,250.67	
	\$ -	\$ -	\$ 1,106,727.49	\$ -	\$ 1,106,727.49	\$ -	\$ 864,171.49	\$ 864,171.49	\$ 242,556.00	\$ -
PUBLIC WORKS:										
Public Works	\$ -	\$ 396,041.00	\$ -	\$ -	\$ 396,041.00	\$ 390,246.40	\$ -	\$ 390,246.40	\$ 5,794.60	\$ -
Buildings and Grounds		47,450.00			47,450.00	45,546.22		45,546.22	1,903.78	
Road Construction and Paving		211,500.00			211,500.00	253,031.01		253,031.01	(41,531.01)	
Snow Removal		73,801.00			73,801.00	66,828.29		66,828.29	6,972.71	
Fuel		30,000.00	170,342.71	16,206.36	216,549.07	199,869.95		199,869.95	16,679.12	
	\$ -	\$ 758,792.00	\$ 170,342.71	\$ 16,206.36	\$ 945,341.07	\$ 955,521.87	\$ -	\$ 955,521.87	\$ (10,180.80)	\$ -

	BALANCE FORWARD JULY 1, 2015	APPROPRIATIONS	CASH RECEIPTS	OTHER CREDITS	TOTAL	CASH DISBURSED	OTHER CHARGES	TOTAL	UNEXPENDED (OVERDRAFT)	BALANCE FORWARD JUNE 30, 2016
<b>PUBLIC ASSISTANCE:</b>										
General Assistance	\$ -	\$ 8,000.00	\$ -	\$ -	\$ 8,000.00	\$ 4,272.26	\$ -	\$ 4,272.26	\$ 3,727.74	\$ -
<b>SPECIAL ASSESSMENTS:</b>										
Community School District	\$ -	\$ 5,417,959.00	\$ -	\$ -	\$ 5,417,959.00	\$ 5,417,959.00	\$ -	\$ 5,417,959.00	\$ -	\$ -
County Tax Assessment	-	1,224,493.00	-	-	1,224,493.00	1,224,493.20	-	1,224,493.20	(0.20)	-
Overlay, Abatelements, and Supplements	-	126,935.25	-	564.84	127,500.09	6,442.68	-	6,442.68	121,057.41	-
Tax Increment Finance District	-	30,959.00	-	-	30,959.00	23,902.00	7,057.00	30,959.00	-	-
Sale of Tax Acquired Property	-	-	275,000.00	-	275,000.00	-	-	-	275,000.00	-
	\$ -	\$ 6,800,346.25	\$ 275,000.00	\$ 564.84	\$ 7,075,911.09	\$ 6,672,796.88	\$ 7,057.00	\$ 6,679,853.88	\$ 396,057.21	\$ -
<b>PUBLIC SAFETY:</b>										
Fire Department	\$ -	\$ 98,861.00	\$ -	\$ -	\$ 98,861.00	\$ 97,770.37	\$ -	\$ 97,770.37	\$ 1,090.63	\$ -
Fire Department Reserve	-	-	-	-	-	-	-	-	-	-
Cemetery District	-	15,000.00	-	-	15,000.00	15,000.00	-	15,000.00	-	-
Hydrant Service	-	245,632.00	-	-	245,632.00	246,035.35	-	246,035.35	(403.35)	-
Ambulance	-	160,524.00	-	-	160,524.00	160,524.00	-	160,524.00	-	-
Street Lights	-	25,610.00	-	-	25,610.00	28,185.87	-	28,185.87	(2,575.87)	-
Animal Control	-	6,334.00	-	-	6,334.00	5,240.56	-	5,240.56	1,093.44	-
Emergency Management	-	2,300.00	-	-	2,300.00	2,923.83	-	2,923.83	(623.83)	-
	\$ -	\$ 554,261.00	\$ -	\$ -	\$ 554,261.00	\$ 555,679.98	\$ -	\$ 555,679.98	\$ (1,418.98)	\$ -
<b>CAPITAL IMPROVEMENT</b>	\$ -	\$ 140,000.00	\$ -	\$ -	\$ 140,000.00	\$ -	\$ 140,000.00	\$ 140,000.00	\$ -	\$ -
<b>SUPPORT ORGANIZATIONS:</b>										
Boothbay Region Refuse Disposal District	\$ -	\$ 385,473.00	\$ -	\$ -	\$ 385,473.00	\$ 385,473.00	\$ -	\$ 385,473.00	\$ -	24,500.00
Outside Organizations	-	62,735.00	-	-	62,735.00	38,235.00	-	38,235.00	-	-
Library	-	45,000.00	-	-	45,000.00	45,000.00	-	45,000.00	-	-
	\$ -	\$ 493,208.00	\$ -	\$ -	\$ 493,208.00	\$ 468,708.00	\$ -	\$ 468,708.00	\$ -	\$ 24,500.00
	\$ -	\$ 9,437,252.25	\$ 1,552,070.20	\$ 16,771.20	\$ 11,006,093.65	\$ 9,242,022.02	\$ 1,011,228.49	\$ 10,253,250.51	\$ 728,343.14	\$ 24,500.00



TOWN OF BOOTHBAY  
VALUATION, ASSESSMENT, AND COLLECTIONS  
FOR THE YEAR ENDED JUNE 30, 2016

## VALUATION:

Real Estate	\$ 974,827,574.00
Personal Property	4,953,084.00
Total	<u>\$ 979,780,658.00</u>

## ASSESSMENT:

Valuation x Rate	
(\$979,780,658.00 x .00875)	\$ 8,573,080.76
Supplemental Taxes	<u>556.50</u>
	\$ 8,573,637.26

## COLLECTIONS AND CREDITS:

Cash Collections	\$ 8,517,452.71
Add: Prepayments from 2015	18,364.86
Abatements	6,442.68
Taxes to Lien	30,552.45
Tax Acquired	<u>-</u>

8,572,812.70

2016 Taxes Receivable, June 30, 2016

\$ 824.56

## COMPUTATION OF ASSESSMENT

Tax Commitment	\$ 8,573,080.76
Excise Tax	525,000.00
State Revenue Sharing	55,000.00
Miscellaneous Revenue	127,124.00
State Road Block Grants	49,500.00
Tax Lien Interest	30,000.00
Surplus	-
Homestead Reimbursement	34,475.00
BETE Reimbursements	<u>43,072.49</u>
	\$ 9,437,252.25

## REQUIREMENTS:

Appropriations	\$ 2,669,858.00
Education Appropriation	5,417,959.00
County Tax	<u>1,224,493.00</u>

9,312,310.00

OVERLAY

\$ 124,942.25

## Schedule A-6

Cash on Hand			\$	300.00
	FOR THE YEAR ENDED JUNE 30, 2016			
GENERAL FUND CHECKING ACCOUNT:				
The First				
Balance Per Bank Statement		\$	1,883,888.15	
Add: Deposits in Transit			702.11	
Deduct: Outstanding Checks			<u>72,235.33</u>	
Balance Per Books				1,812,354.93
Cash Balance, June 30, 2016			<u>\$</u>	<u>1,812,654.93</u>

## Schedule A-7

## STATEMENT OF TAXES RECEIVABLE

2015-2016	\$	824.56
2014-2015		545.23
2013-2014		<u>244.70</u>
	\$	<u>1,614.49</u>

TOWN OF BOOTHBAY  
PERSONAL PROPERTY TAXES RECEIVABLE  
JUNE 30, 2016

Personal Property

2016

A Site to See Inn	\$ 71.52	
Agricredit Acceptance LLC	0.19	
Anderson Design	46.42	
Browne, Frances	30.36	
Buchanan Construction, Inc.	23.92	
Cabbage Island Clambakes, Inc.	21.53	
G&G Towing & Garage, Inc.	98.00	
Hands of Thyme	43.75	
Irish Holdings, LLC	283.79	
Ocean Point Wood Turning	53.58	
Pinkham, Larry	5.81	
Viens, Donald	25.81	
Windward Provisions, LLC	119.88	
	<hr/>	
		\$ 824.56

2015

A Site to See Inn	\$ 69.48	
Anderson Design	45.09	
Buchanan Construction, Inc.	23.24	
G&G Towing & Garage, Inc.	2.60	
Hands of Thyme	263.29	
Viens, Donald	25.08	
Windward Provisions, LLC	116.45	
	<hr/>	
		545.23

2014

A Site to See Inn	\$ 68.66	
Anderson Design	44.56	
Buchanan Construction, Inc.	22.97	
Centah of Attention	33.17	
Hands of Thyme	75.34	
	<hr/>	
		244.70
		<hr/>
		\$ 1,614.49

TOWN OF BOOTHBAY  
TAX LIENS  
JUNE 30, 2016

2015-2016

Arsenault, Alex	\$ 3,021.38
Arsenault, Lisa	174.13
Barter, Leo	471.19
Boothbay Workshop, Inc.	1,125.25
Brewer, Verna M.	266.88
Brewer, Edwin L.	609.44
Brown, Paula E.	1,261.75
Brown, Paula E.	295.75
Carter, Patricia A.	1,162.88
Chamness, Jason B.	1,070.13
Clark, Brooks A., PR	2,813.12
Coffin, David G.	838.25
Colombo, Dolores F., Rev Living Trust	4,314.63
Curtis, Virginia G., Trustee	4,655.00
Curtis, Virginia G., Trustee	945.88
Cutney, Joan Fuqua	3,138.63
Dewey, Thomas A.	379.75
Edwards, Arthur Ross	2,570.75
Edwards, Shelby	1,081.50
Edwards, Steven R.	1,285.38
Faulkingham, Connie Mae	136.13
Gamage, Ernest	1,280.13
Giles, Andrea L.	504.88
Giles, Ricky Leroy	235.38
Gordon, John R.	1,217.13
Grant, Christopher E.	4,654.13
Hamilton, Mark H.	273.88
Hamilton, Mark H.	2,379.13
Hanna, Susie J.	637.88
Hilton, Carolyn A.	678.13
Hilton, Carolyn A.	753.38
Holbrook, Mark A.	402.50
Holmes, Juanita L.	667.82
Independence Island Co.	9,982.88
Jackimovicz, Alexander J.	2,062.38
Jacobson, Michael A.	1,338.62
Johnson, Andrew B.	2,112.25
Johnson, Jessica Roberts	802.81
Knapp, Caleb	1,176.00
Knight, James J., Jr.	1,452.50
Knight, James J., Jr.	1,399.13
Konvalinka, Lois E.	220.50
Lane, Janet	728.99
Leon, Jorge L.	540.33
Lewis, Allen	331.63
Lewis, Brett O.	983.50
Lewis, Jeanie	1,087.63
Lewis, Jeanie M.	430.50
Lewis, Troy D.	2,604.00
Lewis, Allen	1,155.88
Little, Joan	342.13
Lonski, Joseph	3,080.88
Lynch, Peter T.	11,011.88
Main, Eleanor, Estate	847.87
Manning, James J.	1,394.75
Mansfield, Jaime L.	3,105.38

TOWN OF BOOTHBAY  
TAX LIENS  
JUNE 30, 2016

2015-2016 (Cont'd)

Mansfield, William F.	\$ 303.63
Mansfield, William F.	2,023.00
Markee, Kenneth A.	1,416.63
Marsh, Patricia G.	469.88
Martin, Jan	1,392.13
Mayer, Henry E., III	444.66
McClinch, Terrance J.	3,586.84
McNutt, Matthew	1,024.62
Nelson, Kareen Ann	778.31
Nichols, Jeffrey W.	550.38
Nichols, Stephen M.	221.38
Nichols, Stephen M.	816.38
Owen, Philip R. & Rebecca E. & Kathleen	767.38
Page, Martin H.	2,120.13
Page, Martin H.	620.38
Page, Martin H.	911.75
Page, Martin H.	1,883.00
Paolillo, Joseph	2,735.98
Paolillo, Joseph	3,195.50
Pardners, Inc.	2,724.75
Peaslee, Guy	128.62
Peaslee, Guy	123.37
Peaslee, Guy F.	305.37
Peaslee, Guy F.	726.69
Peaslee, Guy F.	827.31
Peaslee, Guy F.	1,043.44
Peaslee, Mary E.	181.13
Peaslee, Mary E.	925.75
Peaslee, Mary E.	631.75
Peters, Michael J.	1,342.25
Peters, Michael J.	140.00
Petersen, Albert C., Jr.	77.00
Peterson, Stanley E.	1,159.38
Pinkham, April M. Blackman	620.63
Plummer, Gerald M.	2,333.63
Plummer, Gerald M.	308.88
Radcliffe, Christopher J.	4.80
Reed, Robert A.	803.25
Reynolds, Stephen T.	3,255.00
Roberts, Michael A.	1,087.86
Santone, Linda S.	2,170.00
Scott, Carl E.	1,256.06
Small, David B.	9.76
Snow, Martha Boston	786.67
Steinmetz, David D.	3,186.75
Stone, Terence J.	6.54
Tibbetts, Linda J.	384.56
Viens, Lisa	3,374.00
Whipple, Cara D. & Bruce, Charles	1,808.17
Whitney, Mary A.	819.45
Williamson, Christine Coffin	13.49
Wilson, Marcia J.	448.88
Wilson, Marcia S.	1,891.75
Winchenbach, Heather	1,958.25
Wylie, Donald W.	517.13
	<hr/>
	\$ 62,644.28

TOWN OF BOOTHBAY  
TAX LIENS  
JUNE 30, 2016

2014-2015

Arsenault, Alex	\$	2,935.05	
Arsenault, Lisa		169.15	
Boothbay Workshop, Inc.		1,093.10	
Brown, Paula E.		1,225.70	
Brown, Paula E.		287.30	
Chamness, Jason B.		1,039.55	
Coffin, David G.		447.07	
Cutney, Joan Fuqua		3,048.95	
Dewey, Thomas A.		368.90	
Edwards, Steven R.		691.05	
Gamage, Ernest		1,098.20	
Giles, Ricky Leroy		70.20	
Hamilton, Mark H.		2,119.92	
Hanna, Susie J.		619.65	
Hilton, Carolyn A.		658.75	
Hilton, Carolyn A.		731.85	
Holbrook, Mark A.		168.78	
Independence Island Co.		9,697.65	
Jackimovicz, Alexander J.		2,003.45	
Johnson, Andrew B.		2,051.90	
Knight, James J., Jr.		1,411.00	
Knight, James J., Jr.		1,359.15	
Lewis, Brett O.		955.40	
Lewis, Jeanie		1,056.55	
Lewis, Jeanie M.		418.20	
Lewis, Troy D.		2,529.60	
Little, Joan		211.48	
Lynch, Peter T.		10,697.25	
Manning, James J.		1,319.83	
Mansfield, Jaime L.		1,794.16	
Marsh, Patricia G.		456.45	
Martin, Jan		1,352.35	
Page, Martin H.		2,059.55	
Page, Martin H.		602.65	
Page, Martin H.		885.70	
Page, Martin H.		1,829.20	
Pardner, Inc.		2,646.90	
Peterson, Stanley E.		1,034.46	
Plummer, Gerald M.		2,262.36	
Plummer, Gerald M.		300.05	
Reed, Robert A.		780.30	
Santone, Linda S.		2,108.00	
Steinmetz, David D.		315.57	
Viens, Lisa		190.12	
Wilson, Marcia J.		351.73	
Wilson, Marcia S.		985.89	
Winchenbach, Heather		1,902.30	
			\$ 72,342.37
			\$ 228,481.24



TOWN OF BOOTHBAY  
SUPPLEMENTAL TAXES  
JUNE 30, 2016

2016

Hone, Michael

	\$ 556.50
--	-----------

Schedule A-11

ABATEMENTS  
JUNE 30, 2016

2016

Lorrain, William &amp; Eric

	\$ 427.88
--	-----------

McGuire, Mari &amp; Pruett, James

	987.00
--	--------

Burke, Pamela &amp; Miller, Allan

	336.88
--	--------

Nancy Ellis Shablom Living Trust

	1,044.75
--	----------

Burke, Pamela &amp; Miller, Allan

	336.88
--	--------

	\$ 3,133.39
--	-------------

2015

Spaulding, Lucy Ann

	\$ 1,050.00
--	-------------

Holmes, Julia &amp; Juanita

	157.50
--	--------

Alexander, Steven

	244.13
--	--------

Dean &amp; Anne Marie Rich Family Trust

	593.25
--	--------

Lewis, Stanley

	607.25
--	--------

Walter, Mark M. &amp; Jocelyn Trust

	19.25
--	-------

Crystal Spring

	9.19
--	------

Agricredit Acceptance LLC

	257.61
--	--------

Great America Financial Services

	371.11
--	--------

	3,309.29
--	----------

	\$ 6,442.68
--	-------------

Schedule A-12

TOWN OF BOOTHBAY  
TAX ACQUIRED PROPERTY  
JUNE 30, 2016

Gamage, Earnest	\$ 3,750.76	
Hilton, Carolyn A.	723.24	
Little, Paula	797.01	
Marsh, Patricia G.	<u>451.08</u>	
		<u>\$ 5,722.09</u>

Schedule A-13

CAPITAL RESERVE FUNDS  
JUNE 30, 2016

## FIRE EQUIPMENT FUND:

Balance, July 1, 2015	\$ 5,448.66	
Add: Interest Earned	<u>646.87</u>	
Balance, June 30, 2016		\$ 6,095.53

## PUBLIC WORKS EQUIPMENT FUND:

Balance, July 1, 2015	\$ 121,336.00	
Add: Interest Earned	<u>595.99</u>	
Balance, June 30, 2016		121,931.99

## CAPITAL IMPROVEMENT RESERVE:

Balance, July 1, 2015	\$ 95,991.00	
Add: Appropriations	140,000.00	
Less: Expenditures	<u>124,452.90</u>	
Balance, June 30, 2016		<u>111,538.10</u>
		<u>\$ 239,565.62</u>

## List of Real Estate Owners

Name I	Second Owner	Map/Lot	Land	Building	Total	Tax	Exempt
70 MURRAY HILL ROAD TRUST		U15-002	212,200	63,600	275,800	2,427.04	
68 MURRAY HILL ROAD TRUST		U15-001	205,800	50,500	256,300	2,255.44	
250 OCEAN POINT REALTY TRUST		U16-034	62,400	244,100	306,500	2,697.20	
545 OCEAN POINT TRUST		U10-009-103	90,800	48,800	139,600	1,228.48	
601 WISCASSET RD LLC		R06-011-AB	48,000	281,200	329,200	2,896.96	
990 EAST BROADWAY LLC		R03-061-D	230,000	0	230,000	2,024.00	
ABBEE HANNAH E		R07-077-001	29,200	206,500	235,700	2,074.16	
ABBOTT DEREK A	REBECCA L ABBOTT	R07-008	53,600	0	53,600	471.68	
ABBOTT DEREK A	ABBOTT REBECCA L	R07-061	27,300	127,600	139,900	1,231.12	15,000
ABBOTT JOHN V	NANCY S ABBOTT	U02-021	1,188,900	1,455,700	2,644,600	23,272.48	
ABBOTT LAUREL	ABBOTT RONALD	R07-116	36,200	0	36,200	318.56	
ABBOTT LAUREL	ABBOTT RONALD	R07-115	36,200	72,200	108,400	953.92	
ABERNATHY ROBERT J	SANDRA L ABERNATHY	R06-103-003	130,200	189,900	305,100	2,684.88	15,000
ABODEELY MICHAEL N	ABODEELY DAPHNE N	R07-081-003	312,000	0	312,000	2,745.60	
ABODEELY MICHAEL N	DAPHNE N ABODEELY	R07-081-013	64,400	0	64,400	566.72	
ABRIL ANA		R04-169	53,300	184,000	222,300	1,956.24	15,000
ABUKAR ABED ALRAZZAK	KARIMI SHOLEH	R07-054-A	28,500	90,500	119,000	1,047.20	
ACE WELL SERVICE		R02-012-AT	0	91,200	91,200	802.56	
ACHESON ANN W	RICHARD E WELSH	R04-039	48,900	58,900	107,800	948.64	
ACHORN ALVA D		R02-025-E	105,600	279,200	384,800	3,386.24	
ACKERMAN JOAN		R03-033-E	42,300	235,300	277,600	2,442.88	
ADAMS CHARLES F FAMILY TRUST		U04-008	122,200	0	122,200	1,075.36	
ADAMS CHARLES F JR FAMILY TRUST		U04-026	518,200	84,000	602,200	5,299.36	
ADAMS CHARLES F JR FAMILY TRUST		U04-027-A	0	0	0	0.00	
ADAMS FAMILY TRUST		R03-035-003	37,900	181,500	219,400	1,930.72	
ADAMS NANCY R		R08-039	284,400	535,500	819,900	7,215.12	
ADAMS SCOTT G	SUSAN F ADAMS	U06-023	274,500	1,077,500	1,331,000	11,712.80	21,000
ADAMS ROBERT B		R03-032-001	95,700	60,200	140,900	1,239.92	15,000
AHO ARNOLD J	AHO NANCY K	R05-012-004	62,800	110,100	151,900	1,336.72	21,000
ALAMO AQUILINO	ALAMO CHARITO P	R06-068-A	29,800	310,700	325,500	2,864.40	15,000
ALBANO JOHN S & ALEXANDRA		R03-050-011	38,500	117,200	155,700	1,370.16	
ALBAUM JOHN S		R06-082	30,700	179,600	210,300	1,850.64	
ALBAUM JOHN S		R07-029	39,900	3,100	43,000	378.40	
ALBERT MELISSA H & PRISCILLA J	PRISCILLA J HAYES	R07-081-022	70,900	0	70,900	623.92	
ALDEN JOHN W	ALDEN RAYMOND M & EDDINGS LAUREL A	U02-007-A	17,600	1,000	18,600	163.68	
ALDEN JOHN W	EDDINGS LAUREL A	U02-023	153,700	100,400	254,100	2,236.08	
ALDEN REALTY TRUST		U03-017	83,700	0	83,700	736.56	
ALDEN REALTY TRUST		R07-063-003	44,000	21,600	65,600	577.28	
ALDEN REALTY TRUST		U03-016	288,100	279,700	552,800	4,864.64	15,000
ALEXANDER STEVEN		R06-059-D	29,300	101,200	130,500	1,148.40	
ALEXANDER CHERI R	BLOUIN, RICHARD	R06-016-B	36,600	165,500	187,100	1,646.48	15,000
ALLEN GREG B		R08-007-I	86,200	184,200	255,400	2,247.52	15,000
ALLEN GREG B	ALLEN NATALIE A	R07-056-B	51,500	0	51,500	453.20	
ALLEN HOSPITALITY LLC		R06-009	81,000	691,500	772,500	6,798.00	
ALLEN JACK	BONNIE M ALLEN	R08-042-PE	57,300	259,000	316,300	2,783.44	
ALLEN MAINE PROPERTIES, LLC		R01-075-002	416,100	706,900	1,123,000	9,882.40	
ALLEY DANIEL E	ANGELA ALLEY	U11-003-D	53,500	211,600	250,100	2,200.88	15,000
ALLEY DAVID	FARRIN PATRICK	R08-034-D01	66,500	0	66,500	585.20	
ALLEY DAVID W		R08-034-B	54,900	0	54,900	483.12	
ALLEY DAVID W	ALLEY RUTH D	U11-010	433,400	45,100	478,500	4,210.80	
ALLEY DAVID W	PATRICK A FARRIN	R08-034-A02	38,300	0	38,300	337.04	
ALLEY DAVID W		R08-034-A	85,600	1,400	87,000	765.60	
ALLEY DAVID W		R08-034-C	34,800	0	34,800	306.24	
ALLEY DAVID W	FARRIN PATRICK A	R08-034-A01	39,600	0	39,600	348.48	
ALLEY DAVID W	PATRICK A FARRIN	R08-034-A03	39,600	0	39,600	348.48	
ALLEY ELEANOR G	STEPHEN E ALLEY	R08-042-O	9,900	0	9,900	87.12	
ALLEY KEVIN A	REBECCA L ALLEY	R03-050-006	38,500	324,400	347,900	3,061.52	15,000
ALLEY MAXWELL M	STEVENS KATHLEEN M	R07-040-A	30,800	60,300	91,100	801.68	
ALLEY MICHAEL S	DAVIS REBECCA L	U12-005-B	69,800	77,100	131,900	1,160.72	15,000
ALLEY RICHARD D	JOANN D ALLEY	R01-029-A	30,900	152,100	168,000	1,478.40	15,000
ALLEY SHERRI		R06-060-002	27,100	109,700	121,800	1,071.84	15,000
ALLEY STEPHEN		U12-005	71,000	0	71,000	624.80	
ALLEY STEPHEN E	ELEANOR S ALLEY	U11-003-G	106,000	0	106,000	932.80	
ALLEY STEPHEN E	ELEANOR G ALLEY	U12-005-A	70,000	8,600	78,600	691.68	
ALLEY STEPHEN E	ELEANOR S ALLEY	U11-003-H	139,000	0	139,000	1,223.20	
ALLEY STEPHEN E	ALLEY ELEANOR G	U11-003-A	22,000	0	22,000	193.60	
ALLEY STEPHEN E	ELEANOR S ALLEY	U11-003	191,900	139,400	331,300	2,915.44	
ALLEY WESTON D	JASMINE L ALLEY	R01-032-A	37,900	111,300	134,200	1,180.96	15,000
ALLEY STEPHEN E	ALLEY ELEANOR G	R08-042-O05	7,100	0	7,100	62.48	
ALLY BANK		R05-036-A	30,700	121,600	152,300	1,340.24	
ALZMANN JOHN E	ALZMANN DONNA	R09-012B1-001C	100,000	55,700	155,700	1,370.16	
AMARANTH TRUST		R01-131	173,600	13,300	186,900	1,644.72	
AMARANTH TRUST		R01-130	493,100	1,212,800	1,705,900	15,011.92	
AMARANTH TRUST		R01-135	123,000	0	123,000	1,082.40	
ANAGNOST CATHERINE K		U01-131	291,100	81,700	372,800	3,280.64	
ANANIAN JOSEPH V	ANANIAN SALLYANN	R01-066-A	364,000	0	364,000	3,203.20	
ANDERSEN WESTON		U17-019-A	162,700	276,600	420,300	3,698.64	19,000
ANDERSON FIRST FAMILY TRUST		U01-066	161,700	226,100	387,800	3,412.64	

## List of Real Estate Owners

Name I	Second Owner	Map/Lot	Land	Building	Total	Tax	Exempt
ANDERSON FRANK C SR	MARIAN L CADRETTE-ANDERSON	R06-048-010	32,900	231,000	248,900	2,190.32	15,000
ANDERSON GARY A	SCOTT R ANDERSON	R01-071-O	267,400	91,100	358,500	3,154.80	
ANDERSON JUDITH C CAMP		R08-034-D	61,000	0	61,000	536.80	
ANDERSON MICHAEL W	ANDERSON SUSAN M	U01-036	200,100	361,500	561,600	4,942.08	
ANDERSON MICHAEL W	ANDERSON SUSAN M	U01-038	0	0	0	0.00	
ANDERSON MOLLY Z	ANDERSON JAMES M	R06-030	197,300	162,900	360,200	3,169.76	
ANDERSON PARK FAMILY TRUST		U01-062	146,200	52,600	198,800	1,749.44	
ANDERSON WILLIAM H	BERYL A ANDERSON	R03-079	157,800	0	157,800	1,388.64	
ANDERSON WILLIAM H	BERYL A ANDERSON	R03-078	191,300	194,100	385,400	3,391.52	
ANDREWS CRAIG S	SHERRY J SCHLANDER ANDREWS	R06-036	82,500	211,500	279,000	2,455.20	15,000
ANDREWS JOHN F JR	ANDREWS LISA T	R04-084	295,800	424,800	720,600	6,341.28	
ANDREWS LAWRENCE E	DEBRA H ANDREWS	R04-015	50,500	144,000	179,500	1,579.60	15,000
ANDREWS MARIE ELLEN	ANDREWS DENNIS	R04-005-B	35,900	101,400	116,300	1,023.44	21,000
ANDREWS MARIETTA G	JOHN R ANDREWS	U04-003-A	548,000	52,900	600,900	5,287.92	
ANDREWS SUSAN P TRUST & CANDACE MCKELLAR		U01-020	84,100	0	84,100	740.08	
ANDREWS SUSAN P TRUST & CANDACE MCKELLAR		U01-019	349,200	67,100	416,300	3,663.44	
ANDREWS, BRANDON L		R06-051-005	38,400	153,600	192,000	1,689.60	
ANGELESCU MIHAI S		U06-018	231,600	67,500	299,100	2,632.08	
ANGELICO ANDREW G		R01-055-C	87,000	278,000	365,000	3,212.00	
ANGLE SUSAN		R03-005-A05	46,600	145,500	192,100	1,690.48	
ANSPACH EDGAR K	DOLORES G ANSPACH	R07-100-020	342,200	212,500	533,700	4,696.56	21,000
ANTHONY V KEVIN	MARIANNE M ANTHONY	R04-021-A	45,700	190,800	221,500	1,949.20	15,000
ANTHONY VAUGHAN C	JOANNE A ANTHONY	R04-022	50,500	0	50,500	444.40	
ANTHONY VAUGHAN C	JOANNE A ANTHONY	R04-021	58,700	201,200	244,900	2,155.12	15,000
ANTOINE ATALLAH	HELEN KING-ATALLAH	U09-001-JC	93,900	0	93,900	826.32	
ANTOSCA RICHARD A	PATRICIA E ANTOSCA	U08-029-A	119,800	128,600	248,400	2,185.92	
APPEL RONALD B	ESTELLE T APPEL	R06-039-C	87,200	0	87,200	767.36	
APPEL RONALD B	ESTELLE T APPEL	R06-038-B	159,500	189,700	334,200	2,940.96	15,000
APPS ADAM D	GRAY MEREDITH	R04-168-B01	39,600	227,500	267,100	2,350.48	
AREL DAVID N	CORINNE S AREL	R08-007-G	185,300	646,700	832,000	7,321.60	
ARKLEY FAMILY REV TRUST		R03-003-009	110,400	218,600	329,000	2,895.20	
ARKLEY FAMILY REV TRUST		R03-003-008	42,900	0	42,900	377.52	
ARMSTRONG, RUSSELL S.	ARMSTRONG GISELLE ELAINE	R07-081-A01	519,100	771,100	1,290,200	11,353.76	
ARRINGTON CHRISTOPHER P	DEBRA E ARRINGTON	R01-036-A	525,000	86,100	611,100	5,377.68	
ARROUET ANDRE	PATRICIA T ARROUET	R08-039-D	210,300	275,700	486,000	4,276.80	
ARROWHEAD COTTAGE LLC		R04-061	708,900	84,200	793,100	6,979.28	
ARSENAULT ALEX		R05-015-C	133,900	218,900	352,800	3,104.64	
ARSENAULT DEBORAH C		R07-017-001	43,100	350,800	393,900	3,466.32	
ARSENAULT GARY N		U18-020	16,300	355,400	371,700	3,270.96	
ARSENAULT JOANNE E		R05-015-A	51,600	209,600	261,200	2,298.56	
ARSENAULT RAYMOND A	ARSENAULT JANE S	R07-100-021	87,800	324,400	412,200	3,627.36	
ARSENAULT RONALD B	ABBE J LEVIN	R03-003-007	36,700	172,000	193,700	1,704.56	15,000
ARSENAULT RONALD B	ABBE J LEVIN	R03-003-010	42,900	0	42,900	377.52	
ARSENAULT RONALD B	ABBE J LEVIN	R03-003-005	29,400	0	29,400	258.72	
ARSENAULT RONALD B	ABBE J LEVIN	R03-003-006	29,400	0	29,400	258.72	
ARSENAULT RONALD B ET AL	ABBIE J LEVIN	R03-003-005A	43,300	0	43,300	381.04	
ARSENAULT WAYNER	ARSENAULT JANICE M	U10-009-104	90,800	51,400	142,200	1,251.36	
ARSENAULT WILLIAM	PAULA ARSENAULT	R04-183	88,200	168,300	241,500	2,125.20	15,000
ARSENAULT WILLIAM M	PAULA M ARSENAULT	R04-019-A01	35,600	118,500	154,100	1,356.08	
ARSENAULT WILLIAM M	PAULA M ARSENAULT	R04-185	88,600	42,000	130,600	1,149.28	
A & V REALTY TRUST		U16-026	301,000	76,100	377,100	3,318.48	
ARTZER AMBROSE	ARTZER BRENDA J	R04-095	144,500	184,400	307,900	2,709.52	21,000
ASBURY CHARLES J	ASBURY SYLVIA	R07-100-015	335,500	522,400	836,900	7,364.72	21,000
ATALLAH HELEN KING	ANTOINE A ATALLAH	U09-022-F	318,000	220,200	538,200	4,736.16	
AUBE RICHARD L & MARIE A		R02-015-A	240,200	430,500	670,700	5,902.16	
B & B REALTY TRUST		U01-101-B	243,000	133,900	376,900	3,316.72	
B & B2 REALTY TRUST		U01-101-A	269,700	257,700	527,400	4,641.12	
BABCOCK RONALD C	KARI W BABCOCK	R07-035-A01	29,300	256,800	271,100	2,385.68	15,000
BABCOCK RONALD C	BABCOCK KARI W	U09-021-B	31,000	6,400	37,400	329.12	
BABCOCK RONALD C & STEPHEN L		U08-016-A	246,500	55,200	301,700	2,654.96	
BACK EIGHTY CORPORATION		R07-105	124,700	0	124,700	1,097.36	
BACK EIGHTY CORPORATION		R07-105-025	26,700	0	26,700	234.96	
BACK EIGHTY HOMEOWNERS ASSOC INC		R07-105-R	5,800	0	5,800	51.04	
BACK MEADOW FARM		R07-034	64,300	163,600	227,900	2,005.52	
BACK PHILIP J	BACK MARY A	R07-082-018	29,300	85,000	114,300	1,005.84	
BACON STEPHANIE SEWALL		U15-005	218,800	148,500	367,300	3,232.24	
BAILY FAMILY TRUST		U09-022-H	334,000	65,800	399,800	3,518.24	
BAILEY LAURIE PEASLEE		R05-025-A01	25,600	115,300	125,900	1,107.92	15,000
BAILEY WILLIAM A	LORI P BAILEY	R01-076	298,500	232,300	530,800	4,671.04	
BAILEY WILLIAM A III		R01-075-006	426,200	8,800	435,000	3,828.00	
BAKER FAMILY TRUST		R08-033	57,400	0	57,400	505.12	
BAKER FAMILY TRUST		R08-032	52,200	0	52,200	459.36	
BAKER JAMES N	ROSEMARY BAKER	R09-002-003	112,800	0	112,800	992.64	
BALDWIN ALAN P	BALDWIN TONYA M	R04-147-A	41,700	357,300	399,000	3,511.20	
BALDWIN ALAN P		R06-029-003	41,200	61,000	102,200	899.36	
BALDWIN REALTY INC		R07-015-A	83,600	88,200	171,800	1,511.84	
BALDWIN ALAN P	BALDWIN, TONYA M	R05-010-003	218,500	399,000	617,500	5,434.00	
BALL WILLIAM A	PATRICIA A BALL	R09-004	1,087,500	402,700	1,490,200	13,113.76	

## List of Real Estate Owners

Name I	Second Owner	Map/Lot	Land	Building	Total	Tax	Exempt
BALL WILLIAM L		R09-004-B	701,700	0	701,700	6,174.96	
BALSDON, TYLER M		R05-012-B	29,600	63,600	93,200	820.16	
BARBOUR TODD A 50%	BARBOUR TANI M 50%	R01-077	73,100	193,800	266,900	2,348.72	
BARBOUR TODD A 50%	BARBOUR TANI M 50%	R01-079-011	59,400	0	59,400	522.72	
BARKER ALAN J	ANNE BARKER	R07-015-003	42,100	0	42,100	370.48	
BARKER ALAN J	ANNE BARKER	R07-015-002	38,300	0	38,300	337.04	
BARKER ALAN J	ANNE BARKER	R07-015-001	41,800	228,400	270,200	2,377.76	
BARKER CHARLES P	ELIZABETH M BARKER	R07-100-011	342,200	301,600	643,800	5,665.44	
BARKER ELLIOTT	JEAN BARKER	R07-081-006	291,100	0	291,100	2,561.68	
BARKER SETH L	MARTHA M BARKER	U13-001	88,200	341,300	429,500	3,779.60	
BARLOW WHARF LLC		U17-037	282,600	1,500	284,100	2,500.08	
BARLOW WILLIAM R	JANE M BARLOW	U17-007-B	164,900	384,400	534,300	4,701.84	15,000
BARNARD JOHN D	BARNARD NANCY J	R04-065-009A01	394,800	0	394,800	3,474.24	
BARNARD KYLE M	LAURA S BARNARD	R04-065-009	491,700	492,800	984,500	8,663.60	
BARNES JOHN F		U04-012	167,900	162,800	330,700	2,910.16	
BARRIS ROBERT W III	BARRIS DEBORAH R	R04-035-F	89,800	0	89,800	790.24	
BARRY CYNTHIA	BARRY JOHN R	U17-036	430,800	139,400	570,200	5,017.76	
BARRY CYNTHIA		U17-035-O	140,100	244,500	369,600	3,252.48	15,000
BARRY CYNTHIA	JOHN BARRY	U17-035	220,500	26,900	247,400	2,177.12	
BARRY JAMES A	BARRY SANDRA A	U17-012	58,900	82,200	141,100	1,241.68	
BARRY PATRICIA M	MICHAEL H DOHERTY	R07-080	33,500	0	33,500	294.80	
BARTELL SCOTT J	BARTELL CHERYL A	R03-003-035	100,000	206,900	306,900	2,700.72	
BARTER ADA ESTATE OF		R06-033	28,900	13,400	42,300	372.24	
BARTER AUSTIN P	KAREN L BARTER	R01-088-D	334,300	149,600	468,900	4,126.32	15,000
BARTER BRIAN D	MARY L HAMMOND	R03-016-A	40,100	109,600	149,700	1,317.36	
BARTER BRUCE		R01-017	23,400	9,600	33,000	290.40	
BARTER CRAIG E		R01-029-E	37,300	154,100	191,400	1,684.32	
BARTER DAVID	STOVER JESSICA	R04-170-A	37,200	113,700	135,900	1,195.92	15,000
BARTER DAVID		R07-063-011	28,200	0	28,200	248.16	
BARTER DAVID		R07-063-010	23,600	0	23,600	207.68	
BARTER HOWARD B ESTATE OF		R04-060	525,800	431,400	942,200	8,291.36	15,000
BARTER JAIME L		R01-030-B	37,300	113,300	150,600	1,325.28	
BARTER JAMES C	NELLIE S BARTER	R07-070	125,800	0	125,800	1,107.04	
BARTER JASON A		R01-088-E	56,100	152,900	209,000	1,839.20	
BARTER JASON A & MOLLY M		R01-087	57,700	43,100	100,800	887.04	
BARTER LEO		R03-009	37,900	79,800	102,700	903.76	15,000
BARTER LORIANN		R01-029-F	37,900	117,400	140,300	1,234.64	15,000
BARTER MARK A & SARAH J		R06-076	23,500	5,700	29,200	256.96	
BARTER MARK A & SARAH J		R06-077	29,300	130,000	159,300	1,401.84	
BARTER MARK W	BARTER LESLIE A	U06-016-D	75,800	66,800	127,600	1,122.88	15,000
BARTER MARK W		R02-002-A	66,200	73,400	139,600	1,228.48	
BARTER MATTHEW A		R01-088-H	230,400	124,500	354,900	3,123.12	
BARTER MATTHEW A		R01-055-B	79,900	322,700	402,600	3,542.88	
BARTER SAMUEL JAMES JR		R07-045-B	24,100	89,600	98,700	868.56	15,000
BARTER STEPHEN R		U06-016	63,700	0	63,700	560.56	
BARTER THOMAS	LINDA BARTER	R06-032	24,800	70,400	80,200	705.76	15,000
BARTER THOMAS S	LINDA & ERIC W BARTER	R06-031	28,700	69,400	98,100	863.28	
BARTER THOMAS S	LINDA & ERIC W BARTER	R06-031-A	16,300	0	16,300	143.44	
BARTERS ISLAND BAPTIST CHURCH		R01-027	35,600	167,000	0	0.00	202,600
BARTERS ISLAND BAPTIST CHURCH		R01-028	26,400	200,500	0	0.00	226,900
BARTERS ISLAND BIVOUAC 2 LLC		R01-054-A	216,800	120,400	337,200	2,967.36	
BARTERS ISLAND COMMUNITY ASSOC		R01-031	75,800	155,900	0	0.00	231,700
BARTH NICHOLAS	SANDRA G BARTH	R07-C100-008	66,400	316,400	367,800	3,236.64	15,000
BARTLETT, DONALD J		R05-067-005	124,400	98,800	223,200	1,964.16	
BASTIAN RONALD E & CHRISTINE A		R07-081-A06	523,900	859,200	1,368,100	12,039.28	15,000
BATAKIS MARY T		R04-017	50,600	134,900	185,500	1,632.40	
BATES MARION E		U11-017	385,200	167,900	553,100	4,867.28	
BATES TERRI M	BATES DANIEL J	R03-070-2	37,900	308,400	346,300	3,047.44	
BAUDO MARY F		U11-021	56,300	142,200	198,500	1,746.80	
BAUER JEFFREY A		R08-007-L	56,800	0	56,800	499.84	
BAUM JOSEPH T III	BAUM LYNDA L	R04-131	93,800	106,600	200,400	1,763.52	
BAUMM KEITH A		U17-040	137,000	174,400	296,400	2,608.32	15,000
BAUMM N CRAIG		U01-003-A	192,200	227,700	404,900	3,563.12	15,000
BAYARD ROBERT R	JANE L BAYARD	R09-010-013A	105,600	136,700	221,300	1,947.44	21,000
BAYVIEW LODGE CORP		R08-013-A	56,900	354,700	0	0.00	411,600
BEAN DAVID A		R01-055-D	87,000	3,400	90,400	795.52	
BEAN SCOTT R	SUSAN F BEAN	R06-046-A	28,100	174,600	187,700	1,651.76	15,000
BECK JAMES C	BECK EMILY & DEBORAH	R04-133	90,900	54,000	144,900	1,275.12	
BECK SHARON G		R04-002-012	40,100	217,900	258,000	2,270.40	
BECK TIMOTHY	ROBIN C BECK	R03-021-004	50,200	0	50,200	441.76	
BECK TIMOTHY F	ROBIN L BECK	R03-021-003	125,600	199,400	310,000	2,728.00	15,000
BECK TIMOTHY F		R06-003-006	52,700	475,200	527,900	4,645.52	
BECKER ALAN S	DEBRA JEAN BECKER	R06-103-009	368,100	590,600	958,700	8,436.56	
BECKWITH ROBERT E	LAURICE U CHURCHILL	R08-029-005	135,200	16,900	152,100	1,338.48	
BEDELL DIANE LEWIS		U08-016	246,100	50,500	296,600	2,610.08	
BEGLEY CHARLES M JR	BEGLEY REGINA E	U17-035-F	530,300	183,200	713,500	6,278.80	
BEHRINGER JAMES K		R04-004-A	38,800	103,300	142,100	1,250.48	
BEHRINGER JAMES K		R06-028-B	30,400	139,400	154,800	1,362.24	15,000

## List of Real Estate Owners

Name I	Second Owner	Map/Lot	Land	Building	Total	Tax	Exempt
BEIER TRACI L REV TRUST		R02-015-F01	265,700	0	265,700	2,338.16	
BEIER TRACI L REV TRUST		R02-015-I	0	0	0	0.00	
BEIR CARL		R04-120-005	129,700	0	129,700	1,141.36	
BEL ACRES PROPERTY OWNERS ASSOC		R06-103	19,200	0	19,200	168.96	
BELANGER WILLIAM D		U08-037	299,000	204,900	503,900	4,434.32	
BELLOWS WENDY A	ALAN R BELLOWS	R04-168	81,600	149,300	215,900	1,899.92	15,000
BENNETT DAVID	BENNETT PAULA	U14-044	72,100	80,000	137,100	1,206.48	15,000
BENNETT GRAHAM F		R09-014-A	112,400	3,400	115,800	1,019.04	
BENNETT II JOHN Q		U01-060-A	153,700	0	153,700	1,352.56	
BENNETT JOHN Q II		U01-059	222,700	175,000	397,700	3,499.76	
BENNETT MURRAY CLEAVE	NANCY BENNETT	U14-016	70,600	121,700	192,300	1,692.24	
BENNETT SCOTT O	BENNETT MARY JO	R07-045-F	69,900	195,100	265,000	2,332.00	
BENNETT STUART	BONNIE BENNETT	R09-014-010	595,700	186,800	782,500	6,886.00	
BENNETT STUART		R09-014-AT	0	1,800	1,800	15.84	
BENNETT STUART		U14-016-A	69,600	16,000	85,600	753.28	
BENZHEN ERNST A REV TRUST		U13-002	69,500	0	69,500	611.60	
BENZHEN ERNST A REV TRUST		U13-010	592,600	1,068,100	1,660,700	14,614.16	
BENZHEN ERNST A REV TRUST		U12-002-C	72,100	0	72,100	634.48	
BENZHEN ERNST A REV TRUST		U13-011	203,000	81,800	284,800	2,506.24	
BENZHEN ERNST A REV TRUST		U13-003	51,300	0	51,300	451.44	
BENZHEN ERNST A REV TRUST		U13-008	395,100	0	395,100	3,476.88	
BENZHEN ERNST A REV TRUST		U04-015	277,300	81,400	358,700	3,156.56	
BERLIN RACHEL S		R03-003-023	22,200	0	22,200	195.36	
BERLIN RICHARD L		R03-003-019	22,200	0	22,200	195.36	
BERLIN RICHARD L	RACHEL S BERLIN	R03-003-021	130,100	130,400	260,500	2,292.40	
BERMUDEZ ANDRES		R07-085	16,300	102,700	119,000	1,047.20	
BERNARD LORAIN C	BERNARD SCOTT M	U08-003	316,100	92,400	408,500	3,594.80	
BERNARDIN JAMES A	BERNARDIN GAIL J	R07-015-007	41,800	157,000	183,800	1,617.44	15,000
BERNS CHRISTOPHER P	BERNS TRACY P	R08-042-L	84,300	187,900	272,200	2,395.36	
BERRY KEITH A	BERRY MAUREEN F	R01-057	87,300	0	87,300	768.24	
BERRY LOIS-JEAN	CAVANAUGH LINDA M	U18-021	52,200	210,000	247,200	2,175.36	15,000
BERRY THOMAS A 50%	BERRY STEPHANIE J 50%	R03-006-B	186,900	176,000	347,900	3,061.52	15,000
BERTENSEN ERIK C JR	JONES ABIGAIL H	U12-015	107,300	212,100	319,400	2,810.72	
BERTIN CHRISTOPHER	BERTIN CATHERINE	R07-081-016	74,200	672,200	731,400	6,436.32	15,000
BERZINS LUDIS	BERZINS CAROLYN L	R07-057-C01	28,100	0	28,100	247.28	
BERZINS LUDIS	BERZINS CAROLYN L	R07-055	32,100	233,000	265,100	2,332.88	
BETTINSON BRENDA	CORDULA MATHIAS	R01-147-001A	88,000	0	88,000	774.40	
BETTINSON BRENDA	CORDULA C MATHIAS	R01-070-B	85,700	251,100	321,800	2,831.84	15,000
BETTINSON BRENDA	CORDULA C MATHIAS	R01-070-C	100,200	0	100,200	881.76	
BETTINSON BRENDA	CORDULA C MATHIAS	R01-070-001	83,400	0	83,400	733.92	
BETTS BRADLEY C	DANIELLE D BETTS	U05-020-B	91,500	163,500	240,000	2,112.00	15,000
BETTS CHRISTOPHER M	BETTS OTTILIE C	U02-020	1,177,500	72,500	1,250,000	11,000.00	
BIAGIONI LIVING TRUST		U08-017	247,000	67,900	314,900	2,771.12	
BIBBER BETH R		R06-048-F02	31,100	101,500	132,600	1,166.88	
BIEGER GILBERT L JR	BIEGER TERESA B	U09-020-G	395,100	81,100	476,200	4,190.56	
BIGELOW LABORATORY FOR OCEAN SCIENCES		R08-030	605,000	26,000,000	0	0.00	26,605,000
BIGELOW LABORATORY FOR OCEAN SCIENCES		U14-030	60,300	137,200	0	0.00	197,500
BILEZIKIAN REALTY TRUST		R02-001-A	239,200	135,200	374,400	3,294.72	
BILLARD PHILIP W		R03-087	94,300	129,400	223,700	1,968.56	
BINDER DAVID A	BINDER DIANE C	U01-001	215,800	79,100	294,900	2,595.12	
BIOVATION REALTY LLC		R06-003-001	62,900	779,800	842,700	7,415.76	
BIRLEM CHARLES W	ELLEN D BIRLEM	R04-066-002A	848,200	376,700	1,224,900	10,779.12	
BIRLEM CHARLES W	ELLEN D BIRLEM	R04-058-A	252,500	99,300	351,800	3,095.84	
BITHER NANCY E		U13-014	592,600	53,700	646,300	5,687.44	
BITHER STEWART W	NANCY E BITHER	U13-013	238,500	0	238,500	2,098.80	
BITHER STUART W	BITHER NANCY E	U13-012	719,500	578,100	1,297,600	11,418.88	
BLACKMAN DENNIS		R03-056-A	36,500	112,400	127,900	1,125.52	21,000
BLACKMAN GARRY J	KAREN ANN BLACKMAN	R07-019	28,600	189,600	218,200	1,920.16	
BLACKMAN GARRY JR		R07-072-001	28,900	79,000	107,900	949.52	
BLACKMAN KERRI B		R05-061-004	16,600	124,100	140,700	1,238.16	
BLACKMAN LEON D	BRENDA L BLACKMAN	R05-025-E	29,000	53,500	67,500	594.00	15,000
BLACKMAN RANDY GILES		R03-057	75,900	118,300	194,200	1,708.96	
BLACKMAN TAMARA J		R05-061-009	19,400	150,400	169,800	1,494.24	
BLAIR, JOEL D		R07-012-A	20,700	147,900	168,600	1,483.68	
BLAKE AARON	CHRISTINE BLAKE	R04-168-B03	38,300	296,300	319,600	2,812.48	15,000
BLAKE BRENDA M		R01-117	7,800	0	7,800	68.64	
BLAKE BRENDA M		R01-117-002	247,300	6,200	253,500	2,230.80	
BLAKE BRENDA M		R01-117-003	264,700	378,300	628,000	5,526.40	15,000
BLAKE CATHY L		U19-001	53,200	146,700	184,900	1,627.12	15,000
BLAKE JOSEPH A	BRENDA BLAKE	R04-168-B02	59,700	0	59,700	525.36	
BLAKE LYNN A		R04-102-A	71,100	6,700	77,800	684.64	
BLAKE NEIL F	SHEILA R BLAKE	R04-081-001	307,100	285,300	577,400	5,081.12	15,000
BLAKE REALTY INC		R04-155	92,900	253,900	346,800	3,051.84	
BLAKE TYLER G	LYNN A BLAKE	R04-101	57,700	247,900	290,600	2,557.28	15,000
BLAYDON CHERYL A		U12-007-B	76,300	245,500	306,800	2,699.84	15,000
BLECHARCZYK STEPHANIE		U16-037	355,200	274,900	630,100	5,544.88	
BLETHEN BRIAN C	LESLEY A BLETHEN	R06-100-005	77,800	268,400	331,200	2,914.56	15,000
BLOUIN RICHARD R		R06-059-B	39,100	0	39,100	344.08	

## List of Real Estate Owners

Name I	Second Owner	Map/Lot	Land	Building	Total	Tax	Exempt
BLUE HILL SHORES ASSN		R06-100-A	106,800	31,700	138,500	1,218.80	
BLUE SKY TOWERS LLC		R07-006-C	31,900	189,600	221,500	1,949.20	
BLUEBERRY HILL REALTY TRUST		R07-017-009	46,100	0	46,100	405.68	
BLUEBERRY LEDGE ASSOC		R07-015-011	10,300	0	10,300	90.64	
BLUEBERRY LEDGE ASSOC		R07-015-010	9,200	0	9,200	80.96	
BLUMIN, DAVID H		U17-035-I	293,200	454,400	747,600	6,578.88	
BOENAU ROBERT H		R08-007-A	56,800	195,200	237,000	2,085.60	15,000
BOKROS LIVING TRUST		R01-071-P	235,600	184,400	420,000	3,696.00	
BONFANTI RICHARD L	PATRICIA A BONFANTI	R07-105-012	26,900	0	26,900	236.72	
BONIFACE LAURIE		R03-027	125,300	151,100	276,400	2,432.32	
BONIN MARK	BONIN LINDA CRANE	R06-095-005	254,800	0	254,800	2,242.24	
BONIN MARK	BONIN LINDA CRANE	R06-068-C	342,400	342,500	684,900	6,027.12	
BONNER JENNIFER		R06-050-003	149,900	203,400	338,300	2,977.04	15,000
BONNER JENNIFER		R06-050-004	148,200	0	148,200	1,304.16	
BOOTHBAY AREA BUILDERS CORP		R07-081-017	76,600	151,600	228,200	2,008.16	
BOOTHBAY BAPTIST CHURCH		U18-008-T	0	183,100	183,100	1,611.28	
BOOTHBAY BAPTIST CHURCH		U18-008	58,200	429,500	0	0.00	487,700
BOOTHBAY BAPTIST CHURCH		U18-010	50,700	156,400	207,100	1,822.48	
BOOTHBAY BAPTIST CHURCH		U18-009	46,400	0	0	0.00	46,400
BOOTHBAY BOOTHBAY HARBOR CEMETERY DIST		U06-C1	51,500	0	0	0.00	51,500
BOOTHBAY BOOTHBAY HARBOR CEMETERY DIST		U18-C2	57,500	0	0	0.00	57,500
BOOTHBAY BOOTHBAY HARBOR CEMETERY DIST		U18-C1	69,100	0	0	0.00	69,100
BOOTHBAY BOOTHBAY HARBOR CEMETERY DIST		U18-C3	58,500	0	0	0.00	58,500
BOOTHBAY BOOTHBAY HARBOR CEMETERY DIST		R04-C	85,100	0	0	0.00	85,100
BOOTHBAY BOOTHBAY HARBOR CEMETERY DIST		U06-C2	49,800	0	0	0.00	49,800
BOOTHBAY BOOTHBAY HARBOR CEMETERY DIST		R08-C1	41,300	0	0	0.00	41,300
BOOTHBAY BOOTHBAY HARBOR CEMETERY DIST		R07-C	40,800	0	0	0.00	40,800
BOOTHBAY CHAMBER OF COMMERCE		R04-165-A	26,400	82,300	0	0.00	108,700
BOOTHBAY HARBOR SEWER DIST		U00-001	0	696,400	0	0.00	696,400
BOOTHBAY MECHANICS		R06-008	528,100	257,900	786,000	6,916.80	
BOOTHBAY RAILWAY VILLAGE		R06-012-(2)	55,800	66,500	0	0.00	122,300
BOOTHBAY RAILWAY VILLAGE		R06-012	128,600	0	0	0.00	128,600
BOOTHBAY RAILWAY VILLAGE		R06-011	73,400	600	0	0.00	74,000
BOOTHBAY RAILWAY VILLAGE		R06-012-(1)	55,800	56,500	0	0.00	112,300
BOOTHBAY REGION AMBULANCE SERV INC		R04-0001-0001	0	0	0	0.00	
BOOTHBAY REGION AMBULANCE SERV INC		R04-001-001	34,300	214,000	0	0.00	248,300
BOOTHBAY REGION AMBULANCE SERVICE		U18-005-A	53,200	148,000	0	0.00	201,200
BOOTHBAY REGION FISH & GAME		R03-076	192,600	64,200	256,800	2,259.84	
BOOTHBAY REGION LAND TRUST		R09-012	274,900	0	0	0.00	274,900
BOOTHBAY REGION LAND TRUST		R11-002-AT	99,700	0	0	0.00	99,700
BOOTHBAY REGION LAND TRUST		R01-068	93,100	0	0	0.00	93,100
BOOTHBAY REGION LAND TRUST		R09-012-E	114,600	0	0	0.00	114,600
BOOTHBAY REGION LAND TRUST		U04-005	30,900	0	0	0.00	30,900
BOOTHBAY REGION LAND TRUST		R01-064	189,100	0	0	0.00	189,100
BOOTHBAY REGION LAND TRUST		R07-058	237,900	0	0	0.00	237,900
BOOTHBAY REGION LAND TRUST		R02-027-A	248,500	0	0	0.00	248,500
BOOTHBAY REGION LAND TRUST		R07-031	86,100	0	0	0.00	86,100
BOOTHBAY REGION LAND TRUST		R01-138	498,500	64,500	0	0.00	563,000
BOOTHBAY REGION LAND TRUST		R11-002	2,587,100	0	0	0.00	2,587,100
BOOTHBAY REGION LAND TRUST		R08-045	378,400	0	0	0.00	378,400
BOOTHBAY REGION LAND TRUST INC		R02-030	526,500	0	0	0.00	526,500
BOOTHBAY REGION LAND TRUST INC		R08-043	944,100	0	0	0.00	944,100
BOOTHBAY REGION LAND TRUST INC		R02-029	725,000	9,100	0	0.00	734,100
BOOTHBAY REGION LAND TRUST INC		R06-050-C	296,700	0	0	0.00	296,700
BOOTHBAY REGION LAND TRUST INC		U07-DAM	0	12,500	0	0.00	12,500
BOOTHBAY REGION LAND TRUST INC		R10-005	614,000	0	0	0.00	614,000
BOOTHBAY REGION LAND TRUST INC		R05-065	107,200	0	0	0.00	107,200
BOOTHBAY REGION LAND TRUST INC		R02-027	203,500	0	0	0.00	203,500
BOOTHBAY REGION LAND TRUST INC		R03-082-A	41,700	0	0	0.00	41,700
BOOTHBAY REGION LAND TRUST INC		R01-139	1,155,600	0	0	0.00	1,155,600
BOOTHBAY REGION LAND TRUST INC		R03-046	72,100	0	0	0.00	72,100
BOOTHBAY REGION LAND TRUST INC		R03-038	416,500	0	0	0.00	416,500
BOOTHBAY REGION LAND TRUST INC		R03-042	162,500	0	0	0.00	162,500
BOOTHBAY REGION LAND TRUST INC		R05-064-001	51,100	0	0	0.00	51,100
BOOTHBAY REGION LAND TRUST INC		R01-061-C	308,600	0	0	0.00	308,600
BOOTHBAY REGION LAND TRUST INC		U17-022	338,900	0	0	0.00	338,900
BOOTHBAY REGION LAND TRUST INC		R05-028	28,500	0	0	0.00	28,500
BOOTHBAY REGION LAND TRUST INC		U16-045-004	375,600	0	0	0.00	375,600
BOOTHBAY REGION LAND TRUST INC		R05-018-A	208,800	0	0	0.00	208,800
BOOTHBAY REGION REFUSE DISP		R07-005-A	36,600	249,700	0	0.00	286,300
BOOTHBAY REGION REFUSE DISP		R07-002-C	29,400	0	0	0.00	29,400
BOOTHBAY REGION WATER DIST		R03-089	348,700	0	0	0.00	348,700
BOOTHBAY REGION WATER DIST		R07-009-001	28,500	870,000	0	0.00	898,500
BOOTHBAY REGION WATER DIST		R07-041-A	62,200	0	0	0.00	62,200
BOOTHBAY REGION WATER DIST		R07-040-B	37,700	300	0	0.00	38,000
BOOTHBAY REGION WATER DIST		R03-DAM	0	13,500	0	0.00	13,500
BOOTHBAY REGION WATER DIST		R04-172	101,500	451,600	0	0.00	553,100
BOOTHBAY REGION WATER DIST		R04-165-E	72,100	0	0	0.00	72,100



## List of Real Estate Owners

Name I	Second Owner	Map/Lot	Land	Building	Total	Tax	Exempt
BOOTHBAY REGION WATER DIST		R03-088	12,400	0	0	0.00	12,400
BOOTHBAY REGION WATER DIST		R04-173-B	160,200	4,600	0	0.00	164,800
BOOTHBAY REGION WATER DIST		R04-156	142,600	76,300	0	0.00	218,900
BOOTHBAY REGION WATER DIST		R07-014	33,400	0	0	0.00	33,400
BOOTHBAY REGION WATER DIST		R07-057-B	50,000	21,300	0	0.00	71,300
BOOTHBAY REGION WATER DIST		R03-081-B	13,000	0	0	0.00	13,000
BOOTHBAY REGION YMCA		R04-108-B	231,300	9,800	0	0.00	241,100
BOOTHBAY REGION YMCA		R04-111	143,900	0	0	0.00	143,900
BOOTHBAY REGION YMCA		R04-111-A	230,000	868,400	0	0.00	1,098,400
BOOTHBAY REGION YMCA		R04-111-B	191,200	158,000	0	0.00	349,200
BOOTHBAY REGION YMCA		R04-110	239,100	0	0	0.00	239,100
BOOTHBAY REGION YMCA		R04-111-C	93,800	0	0	0.00	93,800
BOOTHBAY REGION YMCA		R04-108-C	222,000	0	0	0.00	222,000
BOOTHBAY SHORES ASSOC		U08-033	42,200	10,700	52,900	465.52	
BOOTHBAY TOWN OF		U15-007-A	35,800	0	0	0.00	35,800
BOOTHBAY TOWN OF		U16-006	94,600	0	0	0.00	94,600
BOOTHBAY TOWN OF		U17-027	19,400	0	0	0.00	19,400
BOOTHBAY TOWN OF		U18-031	62,600	5,200	0	0.00	67,800
BOOTHBAY TOWN OF		R04-160-B	163,300	4,900	0	0.00	168,200
BOOTHBAY TOWN OF		R07-072-005	28,900	0	0	0.00	28,900
BOOTHBAY TOWN OF		U19-015-D	89,000	546,500	0	0.00	635,500
BOOTHBAY TOWN OF		U18-005	58,800	473,800	0	0.00	532,600
BOOTHBAY TOWN OF		U16-008	60,700	128,700	0	0.00	189,400
BOOTHBAY TOWN OF		R05-001-A	456,300	0	0	0.00	456,300
BOOTHBAY TOWN OF		U18-007	23,200	0	0	0.00	23,200
BOOTHBAY TOWN OF		R04-001-002	31,600	0	0	0.00	31,600
BOOTHBAY TOWN OF		U10-025	12,500	0	0	0.00	12,500
BOOTHBAY TOWN OF		U17-046-C	19,400	0	0	0.00	19,400
BOOTHBAY TOWN OF		R04-104-A	19,500	4,900	0	0.00	24,400
BOOTHBAY TOWN OF		R04-104	47,700	26,500	0	0.00	74,200
BOOTHBAY TOWN OF		R04-164	110,800	100	0	0.00	110,900
BOOTHBAY TOWN OF		R07-005-B	40,400	292,800	0	0.00	333,200
BOOTHBAY TOWN OF		R07-050-B	3,700	0	0	0.00	3,700
BOOTHBAY TOWN OF		R07-005	42,900	2,800	0	0.00	45,700
BOOTHBAY TOWN OF		R09-013	589,400	0	0	0.00	589,400
BOOTHBAY TOWN OF		U06-015	65,100	0	0	0.00	65,100
BOOTHBAY TOWN OF		U09-018	13,300	0	0	0.00	13,300
BOOTHBAY TOWN OF		U14-002	253,200	0	0	0.00	253,200
BOOTHBAY TOWN OF		U15	65,500	0	0	0.00	65,500
BOOTHBAY TOWN OF		U15-013-A	15,300	0	0	0.00	15,300
BOOTHBAY TOWN OF		U16-013	355,600	0	0	0.00	355,600
BOOTHBAY TOWN OF		R06-003	14,900	0	0	0.00	14,900
BOOTHBAY TOWN OF		U15-012	40,500	26,900	0	0.00	67,400
BOOTHBAY TOWN OF CEMETERY		R01-C	51,600	0	0	0.00	51,600
BOOTHBAY WORKSHOP INC		R07-105-107	38,200	90,400	128,600	1,131.68	
BOOTHBAY-BOOTHBAY HARBOR CEMETERY DIST		R03-C	28,900	0	28,900	0.00	28,900
BOOTHBAY-BOOTHBAY HARBOR CEMETERY DIST		U02-C	10,400	0	10,400	0.00	10,400
BOOTHBAY-BOOTHBAY HARBOR COMM SCHOOL DIST		R07-005-BT	0	9,300	0	0.00	9,300
BORGES KEVIN R	LYNN G BORGES	R03-022-E	40,500	0	40,500	356.40	
BOROYAN HENRY J		R04-119-F	143,400	108,600	252,000	2,217.60	
BOSSE NORMAND J	BOSSE ANN E	U12-002	75,600	193,700	269,300	2,369.84	
BOUCHER CATHERINE M		R04-103-B	50,600	127,500	178,100	1,567.28	
BOURASSA ROSANNE M		U01-138	499,100	258,200	757,300	6,664.24	
BOURETTE GEORGE W		U12-014	95,900	362,200	458,100	4,031.28	
BOURETTE GEORGE W	BOURETTE ROSEMARY B	U12-009	0	0	0	0.00	
BOURETTE GEORGE W	BOURETTE ROSEMARY B	U12-010	95,700	150,500	231,200	2,034.56	15,000
BOWERS FAMILY LLC		R04-036-001	325,400	217,400	542,800	4,776.64	
BOWERS FAMILY LLC		R04-036-003	328,400	0	328,400	2,889.92	
BOWERS FAMILY LLC		R04-036-002	328,400	0	328,400	2,889.92	
BOWLER BRUCE C	BOWLER KEVIN G	R06-068-A01	29,300	0	29,300	257.84	
BOWLER BRUCE C	KEVIN G BOWLER	R06-068	186,000	313,900	484,900	4,267.12	15,000
BOYD KATHLEEN ANN		U04-009-C	94,800	193,300	288,100	2,535.28	
BOYD KATHLEEN C FAMILY TRUST		U04-009-A	155,100	86,300	241,400	2,124.32	
BOYD KATHLEEN C FAMILY TRUST		U04-009	111,400	0	111,400	980.32	
BOYD R GARRY		U04-007-003	639,900	9,400	649,300	5,713.84	
BOYD R GARRY		U01-145-K	111,800	350,600	447,400	3,937.12	15,000
BOYD STEPHEN F		R03-059-A	70,600	600	71,200	626.56	
BOYES ALAN J	WAINWRIGHT JUDITH A	R01-079-008	56,500	191,700	248,200	2,184.16	
BRACKETT SUSAN J		R04-119-R	58,500	176,100	219,600	1,932.48	15,000
BRACKETT VICKI		R04-112	140,500	159,800	285,300	2,510.64	15,000
BRADLEY ANTHONY B	KIM E BRADLEY	R04-036-F	27,600	0	27,600	242.88	
BRADLEY ANTHONY B	KIM E BRADLEY	R04-036	402,400	248,200	635,600	5,593.28	15,000
BRADLEY EMILY C		R06-060-004	28,500	238,500	252,000	2,217.60	15,000
BRADY MARK D	LITTLE JULIE A	R03-026	26,400	69,200	95,600	841.28	
BRAGA CHRIS E	BRAGA MICHELLE N	R08-042-K	108,800	162,300	271,100	2,385.68	
BRAGG DOUGLASS E	LINDY A BRAGG	R02-031-002	213,700	151,500	365,200	3,213.76	
BRANCATO THOMAS & JUDITH REV LIVING TRUST		R01-052	183,500	11,000	194,500	1,711.60	
BRANCATO THOMAS & JUDITH REV LIVING TRUST		R01-053-A	139,200	270,100	409,300	3,601.84	

## List of Real Estate Owners

Name I	Second Owner	Map/Lot	Land	Building	Total	Tax	Exempt
BRANCH PETER M		R04-116-B	44,300	0	44,300	389.84	
BRANCH PETER M		R04-116-A	179,500	312,700	492,200	4,331.36	
BRANGAN EMILY		R08-042-N01	55,700	136,900	192,600	1,694.88	
BRANTON JON L SR	BRANTON PATSY L	U17-014	147,900	236,200	369,100	3,248.08	15,000
BRAUER ALFRED F	DIANN J BRAUER	R08-029-B02	188,700	356,600	545,300	4,798.64	
BRAUER DAVID R	KIMBERLY D BRAUER	R01-106-B	119,900	740,100	860,000	7,568.00	
BRAUER DAVID R		R01-088-C	57,100	15,800	72,900	641.52	
BRAUER DAVID R		R01-118	60,000	53,900	113,900	1,002.32	
BRAUER DAVID R		R01-008	242,200	59,500	301,700	2,654.96	
BRAUER DAVID R		R07-042	30,700	0	30,700	270.16	
BRAUN MARK A	SUSAN M BRAUN	R03-003-012	70,600	142,200	212,800	1,872.64	
BREDEAU REBECCA S		R06-053-D	31,600	157,100	173,700	1,528.56	15,000
BREDEAU RICHARD		R07-084-B	23,500	105,200	113,700	1,000.56	15,000
BREDEAU RICHARD A		R07-084-002	29,200	0	29,200	256.96	
BRENNAN JOHN J	JANET L BRENNAN	R07-100-012	319,000	540,800	844,800	7,434.24	15,000
BRETT DAVID A FAMILY TRUST		R09-012-B03	60,400	0	60,400	531.52	
BRETT DAVID A FAMILY TRUST		R09-014-004	585,900	146,200	732,100	6,442.48	
BREWER BOYCE M	MILICENT R BREWER	R06-046	219,700	197,100	395,800	3,483.04	21,000
BREWER CHESTER		R07-069-F	29,300	0	29,300	257.84	
BREWER DAVID W	CHERI B BREWER	R05-008	20,700	113,200	118,900	1,046.32	15,000
BREWER EARL JR	LORI M BREWER	R06-047-C	32,600	154,400	172,000	1,513.60	15,000
BREWER GARY	BREWER LINDA	R03-019-T	0	60,000	45,000	396.00	15,000
BREWER GEORGE E	DOROTHY E BREWER	R03-065-B	43,200	71,800	100,000	880.00	15,000
BREWER JAMES W		R07-069-E	29,300	0	29,300	257.84	
BREWER JOHN W	ANDREA J HALLINAN	U19-015-C	56,300	152,300	193,600	1,703.68	15,000
BREWER LAURIE J	MARTEL RONALD L	R01-058-002	50,100	127,500	177,600	1,562.88	
BREWER MARK C		R07-063-004	47,300	176,600	223,900	1,970.32	
BREWER MARY F DODGE		U15-009	205,800	143,500	334,300	2,941.84	15,000
BREWER SELENA A		R07-045	39,100	151,000	175,100	1,540.88	15,000
BREWER VERNA M		R07-045-D	30,500	0	30,500	268.40	
BREWER WALLACE H JR & LINDA	GREGORY DONNA L	R07-069-C	37,700	20,700	43,400	381.92	15,000
BREWER, GEORGE J	BREWER DONNA L	R06-052-002	26,600	157,000	183,600	1,615.68	
BRIDGE ROBERT R	JUDITH E BRIDGE	U12-007-G	284,900	310,500	580,400	5,107.52	15,000
BRIDGEO JOHN G & MARGARET J		R04-002-008	54,100	254,400	308,500	2,714.80	
BRIDGES RICHARD	BRIDGES MARY E	U17-013	101,500	138,800	240,300	2,114.64	
BRIDGES RICHARD M	BRIDGES MARY E	U05-010	358,900	111,000	469,900	4,135.12	
BRIMBERG RICHARD S	DEBRA HOY RAMSEY	U16-033	63,900	251,400	315,300	2,774.64	
BRISTOL JAMES A 2009 OPR TRUST	BRISTOL SUZANNE P 2009 OPR TRUST	U11-001-C	415,500	1,020,300	1,435,800	12,635.04	
BRITT KATHRYN C		U06-016-B	66,000	34,100	100,100	880.88	
BRITTINGHAM RICHMOND	MELINDA COX	R01-066-B	279,500	345,800	625,300	5,502.64	
BROOKE RICHARD W	JACQUELINE S BROOKE	R06-103-006	88,600	204,900	278,500	2,450.80	15,000
BROOKS STEPHEN T		R07-022	21,800	115,500	137,300	1,208.24	
BROPHY KEVIN J	CHRISTINE M OSHEA	R07-081-008	310,900	182,600	493,500	4,342.80	
BROSCH NOELLE P		R04-120-E	45,300	573,400	603,700	5,312.56	15,000
BROWER STUART L		U01-071	488,800	217,800	706,600	6,218.08	
BROWN AMY J		R05-061-002	36,200	91,300	112,500	990.00	15,000
BROWN BARBARA E		R07-098	16,300	71,500	87,800	772.64	
BROWN BROS INC		R06-056-C	41,200	117,800	159,000	1,399.20	
BROWN DENNIS A	SHERRI A BROWN	R07-040-C	29,900	187,100	202,000	1,777.60	15,000
BROWN EDMUND K	LAUREN W BROWN	R06-100-001	80,300	217,100	282,400	2,485.12	15,000
BROWN ELLEN C		R04-153-A	37,900	136,200	159,100	1,400.08	15,000
BROWN EUGENE L TRUSTEE		R08-029-A	633,600	792,200	1,425,800	12,547.04	
BROWN GREGORY E		R06-095-002B	193,600	251,400	445,000	3,916.00	
BROWN JEFFREY F		R04-120-B	41,300	130,700	172,000	1,513.60	
BROWN JEFFREY F		R04-120-A	37,900	0	37,900	333.52	
BROWN JENNIFER		U19-012	57,900	163,700	206,600	1,818.08	15,000
BROWN L LINCOLN JR	BROWN JULIE I	U01-041	177,700	513,600	691,300	6,083.44	
BROWN LAVONNE E	MERRILL KURT W	U16-007	108,500	373,200	481,700	4,238.96	
BROWN LAWRENCE S	MARTHA BOOTH	U10-003	171,200	268,800	425,000	3,740.00	15,000
BROWN LOUISE	TIMBER BROWN	R02-006	417,000	134,400	551,400	4,852.32	
BROWN LOUISE	TIMBER BROWN	R06-014-C	55,800	164,300	220,100	1,936.88	
BROWN LUCILLE A		R07-020-D	31,200	159,700	190,900	1,679.92	
BROWN MAGGIE MAY	BROWN SHAUN M	R06-037-E	48,500	142,600	176,100	1,549.68	15,000
BROWN PAULA E		R03-045-A	37,900	106,300	144,200	1,268.96	
BROWN PAULA E		R03-045-D	33,800	0	33,800	297.44	
BROWN PETER C	ELIZABETH DERECKTOR	R09-010-013B	111,600	83,200	179,800	1,582.24	15,000
BROWN RICHARD W	SHIRLEY K BROWN	R06-052-006	28,600	187,400	201,000	1,768.80	15,000
BROWN SCOTT R	BROWN KACY	R03-005-G	36,700	93,700	130,400	1,147.52	
BROWN SERENO T JR	CYNTHIA P BROWN	R01-046	80,400	191,100	256,500	2,257.20	15,000
BROWN SERENO T JR	CYNTHIA P BROWN	R01-047	23,500	0	23,500	206.80	
BROWN SERENO T JR	CYNTHIA BROWN	R01-046-B	51,900	0	51,900	456.72	
BROWN SERENO T JR	CYNTHIA P BROWN	R01-046-A	38,800	0	38,800	341.44	
BROWN TIMBER		R02-007	174,200	125,100	284,300	2,501.84	15,000
BROWNE JEFFREY MALCOLM	MELINDA E BROWNE	R04-002-B	53,100	332,800	385,900	3,395.92	
BROWNE, WILLIAM T		R04-160	126,800	221,600	333,400	2,933.92	15,000
BROWNE, WILLIAM T		R04-159	56,600	0	56,600	498.08	
BROWNELL FAMILY COTTAGE LLC		U01-102	489,000	138,200	627,200	5,519.36	
BRUNELL DUANE A	PATRICIA A BRUNELL	U07-019	220,200	170,800	391,000	3,440.80	

## List of Real Estate Owners

Name I	Second Owner	Map/Lot	Land	Building	Total	Tax	Exempt
BRYER DANIEL		R07-105-B	29,400	0	29,400	258.72	
BRYER DANIEL 50% / GATTO PATRICIA 25%	BRYER GORDON 25%	R07-099	20,700	0	20,700	182.16	
BRYER DAVID P		R01-087-A	58,800	176,500	220,300	1,938.64	15,000
BRYER JAMES E	CORRINNE D BRYER	U19-015	63,600	2,600	66,200	582.56	
BRYER JAMES E	CORRINNE D BRYER	U19-015-E	60,500	300,300	360,800	3,175.04	
BRYER KARA M	BRYER DANIEL G JR	R06-068-B	136,600	111,900	233,500	2,054.80	15,000
BRYER SHANI		R07-105-B01	27,900	0	27,900	245.52	
BRYER TERESA		R07-043	20,500	89,700	95,200	837.76	15,000
BRYER WALTER E ESTATE OF		R07-125	27,900	0	27,900	245.52	
BRYER-LORRAIN HEATHER		R03-025	87,000	141,300	228,300	2,009.04	
BRYERS NECK FARM ASSOC		R06-063-A01	25,900	0	25,900	227.92	
BUBRIG KARL T JR	BUBRIG, CELESTE G	U16-037-B	302,400	150,700	453,100	3,987.28	
BUCKHEIM RICHARD A	BAILEY SUSAN H	R04-119-0	145,500	132,700	278,200	2,448.16	
BUCKINGHAM LORI J	BUCKINGHAM JOHN D	R06-052-A03	31,400	130,700	162,100	1,426.48	
BUILDERS SQ LLC		R05-002-C	43,800	466,100	509,900	4,487.12	
BUILDERS SQ LLC		R05-002-B	41,900	311,600	353,500	3,110.80	
BUILDERS SQ LLC		R05-002-E	29,500	0	29,500	259.60	
BUILDERS SQUARE LLC		R05-002-F	44,100	0	44,100	388.08	
BULLARD SARAH C		R08-042-Q03	121,800	496,700	618,500	5,442.80	
BURGE WILLIAM	SUE BURGE	R05-026-003	29,100	204,700	212,800	1,872.64	21,000
BURGE WILLIAM K & MICHELLE L		R05-026-001	28,900	162,900	176,800	1,555.84	15,000
BURGESS ALAN S	JUDY BURGESS	R01-057-A	198,500	248,300	431,800	3,799.84	15,000
BURKE PAMELA J LIVING TRUST	ALLAN K MILLER LIVING TRUST	U11-003-F	104,000	0	104,000	915.20	
BURKE PAMELA J LIVING TRUST	ALLAN K MILLER LIVING TRUST	U11-003-E	104,000	0	104,000	915.20	
BURLEY LINDA JAY		U10-015-A	415,000	197,400	597,400	5,257.12	15,000
BURLEY LINDA JAY		R08-045-001	99,100	0	99,100	872.08	
BURLEY LINDA JAY	BURLEY FAMILY CEMETERY	R08-045-B	52,700	0	0	0.00	52,700
BURLEY LINDA JAY		U10-017	71,200	106,600	177,800	1,564.64	
BURNHAM BETTE S		R07-072-007	29,900	86,800	101,700	894.96	15,000
BURNHAM CLYDE		R02-040	76,800	59,700	121,500	1,069.20	15,000
BURNHAM COVE ASS'N		R05-056-003T	0	9,800	9,800	86.24	
BURNHAM DOUGLAS	DORIS BURNHAM	R04-036-A	51,700	181,700	218,400	1,921.92	15,000
BURNHAM FRED A B		U14-027	60,300	100,900	140,200	1,233.76	21,000
BURNHAM LISA ANN		R05-012-F	31,600	155,800	172,400	1,517.12	15,000
BURNHAM WILLIAM C	BURNHAM TAMMY & HOPE	R07-072-010	32,900	42,700	75,600	665.28	
BUROW MICHAEL B	SANDRA B BUROW	R08-042-004	60,400	206,100	266,500	2,345.20	
BUTKE JOHN G LIVING TRUST DATED 2/9/10	BUTKE JILL A LIV TRUST DATD 2/9/10	R04-036-B	91,400	267,100	358,500	3,154.80	
BUTLER FARMS ESTATES LLC		R07-032	130,900	0	130,900	1,151.92	
BUTTERFIELD WILLIAM F NOMINEE TRUST		R01-078-B	261,900	324,300	571,200	5,026.56	15,000
BUTTERWORTH ALISON T TRUST		U01-023	316,400	69,200	385,600	3,393.28	
C & L FORESTRY WOOD PELLETS INC		R06-055-B	28,000	0	28,000	246.40	
CAHILL MARY E REV TRUST		U05-009	516,100	142,500	658,600	5,795.68	
CAIN RICHARD & JOANNE REV TRUST		R08-001-B	9,100	0	9,100	80.08	
CAIN RICHARD & JOANNE REV TRUST		R08-001	125,300	163,800	274,100	2,412.08	15,000
CALHOUN GRACE		U19-007	59,400	147,400	191,800	1,687.84	15,000
CALLAHAN KATHERINE E LIVING TRUST 11/29/11		U11-016-B	328,800	165,500	494,300	4,349.84	
CALVERT CAROL D		R04-120-001	103,200	0	103,200	908.16	
CAMARA KENNETH F		R07-082-011	29,300	71,400	100,700	886.16	
CAMERON JOHN	LISA CAMERON	R04-097	162,000	133,000	295,000	2,596.00	
CAMPBELL BRUCE S	KAREN R CAMPBELL	R01-079-002	276,000	0	276,000	2,428.80	
CAMPBELL CLARENCE L	APRIL R CAMPBELL	R07-086-001	29,300	62,200	76,500	673.20	15,000
CAMPBELL DALE R		U02-001	83,600	11,000	94,600	832.48	
CAMPBELL DOROTHY		U09-001-C	104,800	0	104,800	922.24	
CAMPBELL DOROTHY		U09-001-G	87,100	2,300	89,400	786.72	
CAMPBELL DOROTHY		U09-001-B	98,800	108,200	186,000	1,636.80	21,000
CAMPBELL GEORGE L	LISA KATHRYN CAMPBELL	R07-082-A	27,000	38,000	65,000	572.00	
CAMPBELL GEORGE L	LISA KATHRYN CAMPBELL	R07-082-A01	29,800	181,600	196,400	1,728.32	15,000
CAMPBELL JANET J	GEORGE L CAMPBELL	R07-103	21,800	83,900	84,700	745.36	21,000
CAMPBELL RICHARD B		R01-058	24,200	0	24,200	212.96	
CAMPBELL ROBERT J	VICKI L CAMPBELL	R03-023-A	44,100	186,100	230,200	2,025.76	
CAMPBELL ROBERT LEE		R01-053	139,200	99,100	238,300	2,097.04	
CAMPBELL SCOTT A		R07-104-001	27,100	206,000	218,100	1,919.28	15,000
CAMPBELL, CHINA M	CAMPBELL, CHINA M	U04-036-A	140,100	255,100	395,200	3,477.76	
CAMPISANO ANTHONY M	JANET R CAMPISANO	U08-028-D	374,300	98,400	472,700	4,159.76	
CANE CLIFTON R	ANNE G CANE	U17-035-101	180,300	379,100	559,400	4,922.72	
CANNALTE DONALD C	JOHNSTON GWINAVERE A	U08-028-C	404,300	229,000	633,300	5,573.04	
CANNING KEITH M REV TRUST		R04-035-E	379,800	0	379,800	3,342.24	
CANNING KEITH M REV TRUST		R04-035-A	419,900	0	419,900	3,695.12	
CANNING MARIA G REV TRUST		R04-035-B	424,900	0	424,900	3,739.12	
CANNON GOLDIE		R04-002-003	49,600	171,100	205,700	1,810.16	15,000
CANONICO EDWARD	GIORDANO ROSEMARIE	U10-009-AQ	133,400	37,600	171,000	1,504.80	
CAPEN GARY & DIAN		R07-082-006	29,300	61,300	90,600	797.28	
CAPITOL DEVELOPMENT CORP		R09-014-002	32,100	0	32,100	282.48	
CAPITOL DEVELOPMENT CORP		R09-014-003	30,100	0	30,100	264.88	
CAPITOL DEVELOPMENT CORP		R09-014-005A	28,200	0	28,200	248.16	
CAPLAN HOWARD	DONNA CLARK	R01-079-007	58,400	0	58,400	513.92	
CAPLAN HOWARD	DONNA CAPLAN	R01-079-006	62,900	132,900	180,800	1,591.04	15,000
CAPPIELLO LOUIS A		R04-002-017	50,600	0	50,600	445.28	

## List of Real Estate Owners

Name I	Second Owner	Map/Lot	Land	Building	Total	Tax	Exempt
CAPPIELLO LOUIS A	CAPPIELLO CONSTANCE	R04-002-018	52,300	0	52,300	460.24	
CAR-CON HOLDINGS LLC		R07-081-010	64,700	0	64,700	569.36	
CARLISLE HOMESTEAD LLC		R06-073	48,100	0	48,100	423.28	
CARLISLE HOMESTEAD LLC		R06-072	661,200	162,300	823,500	7,246.80	
CARMODY MARYBETH W		R01-085	438,700	325,100	763,800	6,721.44	
CARON MARY LOU LIVING TRUST		U08-009	266,700	309,200	575,900	5,067.92	
CARR CALVIN	VIRGINIA L CARR	R04-066-003	689,500	424,600	1,099,100	9,672.08	15,000
CARRICK CHARLES R	JILL CLAY CARRICK	R08-042-002	60,400	221,100	281,500	2,477.20	
CARRIER LEONARD A	CANDICE L CARRIER	U09-001-JA	95,000	279,900	359,900	3,167.12	15,000
CARROLL DANIEL B		R06-027-B	60,900	0	60,900	535.92	
CARROLL JOHN H	DIANE K CARROLL	R03-005-A04	45,500	140,300	185,800	1,635.04	
CARROLL KARI S		R03-061-F	250,700	0	250,700	2,206.16	
CARROLL MARY E	DAVID L PRATT	R06-059-A	32,100	122,600	139,700	1,229.36	15,000
CARROLL SALLY A		R06-041-B	65,200	162,900	213,100	1,875.28	15,000
CARROLL THOMAS		R03-061-G	242,300	0	242,300	2,132.24	
CARROLL THOMAS H JR		R03-061	272,600	209,800	482,400	4,245.12	
CARTER DOUGLAS A		R04-105	140,700	9,400	150,100	1,320.88	
CARTER DOUGLAS A		U06-016-E	2,500	0	2,500	22.00	
CARTER DOUGLAS A		U08-024-B	53,600	8,500	62,100	546.48	
CARTER MARK	PAULETTE CARTER	R08-011	66,900	18,500	85,400	751.52	
CARTER MARK EARLE	PAULETTE ANN CARTER	R08-011-B	58,200	168,800	212,000	1,865.60	15,000
CARTER MATTHEW		U06-002	107,400	0	107,400	945.12	
CARTER MATTHEW R		U07-009-A	289,700	51,000	340,700	2,998.16	
CARTER MILDRED	RALPH CARTER	U14-008-D	10,000	0	10,000	88.00	
CARTER PATRICIA A		U10-009-R	103,400	29,500	132,900	1,169.52	
CARTER RALPH L	CARTER MILDRED A	U14-008-B	275,500	240,000	494,500	4,351.60	21,000
CARTY JOHN D	HEIDI F CARTY	R06-056-A	30,700	128,700	144,400	1,270.72	15,000
CARVER MICHAEL T & KATIE A		R05-067-008	33,200	189,900	223,100	1,963.28	
CASE AIMEE		R06-052-007	27,900	198,200	226,100	1,989.68	
CASEY RYAN J	HEATHER L CASEY	R07-045-E	25,700	69,900	95,600	841.28	
CASS PAUL	CASS HELENE	U02-019-A	212,600	243,400	456,000	4,012.80	
CASTONGUAY LISA L	LEIGHTON MICHAEL S	R01-074-006	414,400	2,900	417,300	3,672.24	
CATALDO EDMUND F TRUST	ANNE E CATALDO TRUST	R01-036-D	640,500	701,700	1,342,200	11,811.36	
CATANO JAMES V	MASSE MICHELLE A	R01-054	284,200	192,300	476,500	4,193.20	
CATIZONE JOHN JR & JENNIFER S TRUSTEES		R07-C100-001	78,700	298,100	376,800	3,315.84	
CATIZONE JENNIFER S REV TRUST		R07-C100-010	0	5,900	5,900	51.92	
CAVE RAY C TRUST	RYAN PATRICIA TRUST	R06-084-A01	35,500	0	35,500	312.40	
CAVE RAY C TRUST	RYAN PATRICIA TRUST	R06-084-B	573,500	399,500	973,000	8,562.40	
CAVE RAY C TRUST	RYAN PATRICIA TRUST	R07-108-B	177,200	72,600	249,800	2,198.24	
CAVENAGH ROBERT W	SUSAN S CAVENAGH	R08-007-K	56,300	0	56,300	495.44	
CENTRAL MAINE POWER CO		U00	0	5,058,683	5,058,683	44,516.41	
CERRONE SUSAN R		U04-007-001	694,400	0	694,400	6,110.72	
CERVONKA DANIEL S	PAVELKA JAMES J	R01-092-B	213,000	167,900	380,900	3,351.92	
CEVALLOS WILLIAM H	CEVALLOS LAURA P	R06-068-F	142,300	259,000	401,300	3,531.44	
CHADWICK CYNTHIA I		R04-002-016	51,500	175,200	226,700	1,994.96	
CHAMBERLAIN DONNA	ANDREW CHAMBERLAIN	R07-084-007	27,400	95,400	107,800	948.64	15,000
CHAMBERLIN ARTHUR E	ANNE F CHAMBERLIN	U01-061	148,900	44,700	193,600	1,703.68	
CHAMBERS JACK V	GEORGIA T CHAMBERS	U01-100	357,200	158,100	515,300	4,534.64	
CHAMBERS MARCIA L		R06-100-014	235,500	231,800	467,300	3,980.24	15,000
CHAMNESS JASON B	CHAMNESS AVERY J F	R07-127	24,300	108,000	117,300	1,032.24	15,000
CHANDLER ERIK & JUSTIN	CHANDLER GENE G	R05-013	166,000	185,500	336,500	2,961.20	15,000
CHANDLER ERIK & JUSTIN	CHANDLER GENE G	R05-014	69,200	0	69,200	608.96	
CHANAY CHARLES S		R07-029-001	32,700	228,900	246,600	2,170.08	15,000
CHANNING FAMILY TRUST		R06-095-002A	185,300	203,500	388,800	3,421.44	
CHAOUSIS JAMES D II		R08-042-N3	56,500	254,300	310,800	2,735.04	
CHAPMAN BRADLEY D	CHAPMAN OZELIE M	R03-005	26,400	33,700	60,100	528.88	
CHAPMAN BRADLEY DAVID		R03-005-E	35,000	102,800	122,800	1,080.64	15,000
CHAPMAN CATHERINE A T/C	SPROUL MARY T T/C	R02-020-A	54,900	0	54,900	483.12	
CHAPMAN PHILIP C	LAURA W C CHAPMAN	U17-009-C	11,200	0	11,200	98.56	
CHAPMAN PHILIP S	LAURA W C CHAPMAN	U17-010	91,000	202,100	272,100	2,394.48	21,000
CHARLES E SHERMAN POST #36	AMERICAN LEGION INC	R06-003-004	30,700	416,100	0	0.00	446,800
CHENEY DONNA L		U09-020-A	333,500	43,900	377,400	3,321.12	
CHERRY RUTH A REV TRUST		U01-145-B	152,200	88,900	241,100	2,121.67	
CHILL PROPERTIES LLC		U11-007-A01	405,800	176,800	582,600	5,126.88	
CHRISTIANSON THOMAS & BEVERLY		R07-017-005	49,300	235,700	285,000	2,508.00	
CHRISTOPHER GAIL M		R07-082-001	29,300	72,700	102,000	897.60	
CHROBAK KEVIN J		R09-010-005B	406,900	309,900	716,800	6,307.84	
CHRYPLEWICZ TOM & MAGEN E		R07-124	22,000	104,200	126,200	1,110.56	
CHURCHILL GREGORY P & MARY D		R04-138-A	86,800	40,500	127,300	1,120.24	
CIOCE, MARLENE F		R06-048-B	28,500	77,400	105,900	931.92	
CLAM'N COVE COTTAGE LLC		R06-063-LA	119,400	153,600	273,000	2,402.40	
CLARK ALLAN S JR		R09-002-016	75,100	0	75,100	660.88	
CLARK STANLEY P JR ESTATE OF		U01-052	578,800	64,200	643,000	5,658.40	
CLARK CAMERON W		U04-023	518,700	54,800	573,500	5,046.80	
CLARK DIMEREZE M		R07-032-007	32,400	168,300	200,700	1,766.16	
CLARK ELIZABETH L		R01-004	0	0	0	0.00	
CLARK JANET		U08-018	292,400	179,900	472,300	4,156.24	
CLARK JUSTIN HARRY & KATHLEEN MARIAN		R03-033-G	68,700	279,600	348,300	3,065.04	

## List of Real Estate Owners

Name I	Second Owner	Map/Lot	Land	Building	Total	Tax	Exempt
CLARK JUSTIN HARRY & KATHLEEN MARIAN		R03-033-H	61,200	0	61,200	538.56	
CLARK JAMES F	CLARK, ANDREA J	R04-076	217,100	135,600	352,700	3,103.76	
CLELAND ANNIE		R07-054-T	0	14,400	0	0.00	14,400
CLELAND ANNIE A		R07-054	36,600	25,900	62,500	550.00	
CHERRY RUTH A		U01-145-B	152,200	88,900	241,100	2,121.68	
CLEVELAND ALAN P	CLEVELAND SUZANNE	R04-068	307,700	138,800	446,500	3,929.20	
CLIFFORD DAVID A	CECILE E CLIFFORD	R07-017-B	46,300	205,300	251,600	2,214.08	
CLIFFORD EARLE W	CLAIRE A CLIFFORD	R05-067-018	36,500	150,400	171,900	1,512.72	15,000
CLIFFORD REBECCA J	SUSAN G PINKHAM	R04-173	32,500	0	32,500	286.00	
CLINE ROBERT B	CLINE MARY C	R08-029-004	131,800	204,800	336,600	2,962.08	
CLOSSON J WAYNE		R07-034-A	29,400	14,300	43,700	384.56	
CLOSSON WAYNE J JR	MARY CLOSSON	R07-034-B	26,700	0	26,700	234.96	
CLOSSON, JERRY W JR		R07-033	79,700	0	79,700	701.36	
CLOSSON WAYNE J JR		R07-130	128,700	0	128,700	1,132.56	
CLOUD NANCY L		U02-010	100,300	135,700	236,000	2,076.80	
COASTAL MAINE BOTANICAL GARDENS INC		R04-024	177,700	0	0	0.00	177,700
COASTAL MAINE BOTANICAL GARDENS INC		R04-023	2,500	0	0	0.00	2,500
COASTAL MAINE BOTANICAL GARDENS INC		R04-027	18,800	0	0	0.00	18,800
COASTAL MAINE BOTANICAL GARDENS INC		R04-109	1,018,500	2,700,900	0	0.00	3,719,400
COASTAL MAINE BOTANICAL GARDENS INC		R04-109-C	98,500	33,700	0	0.00	132,200
COASTAL MAINE BOTANICAL GARDENS INC		R04-026	90,400	0	0	0.00	90,400
COATES JEFFREY R	ANNE M COATES	U01-063	92,800	77,000	169,800	1,494.24	
COFFIN CLAUDIA P		R04-072	229,100	157,600	386,700	3,402.96	
COFFIN DAVID G		R01-043-B	53,300	42,500	95,800	843.04	
COFFIN JUNE L	CHRISTINE COFFIN WILLIAMSON	R07-081-015	64,500	439,800	504,300	4,437.84	
COHEN ALLEN S		R04-170	145,600	730,400	876,000	7,708.80	
COLBURN STEVIE H		R04-181	86,700	208,300	295,000	2,596.00	
COLBY CYNTHIA S	STAHL DOUGLAS W	R01-071-M	276,600	60,700	337,300	2,968.24	
COLBY CYNTHIA S ET AL		R01-071-V	49,300	0	49,300	433.84	
COLE ROBERT J	EILEEN COLE	U14-008-A	197,800	122,500	320,300	2,818.64	
COLEMAN JEROME		R05-056-A	122,000	248,800	370,800	3,263.04	
COLGAN, JUDITH A		R06-060-003	28,200	183,600	211,800	1,863.84	
COLLINS BRADFORD L		R01-071-K	327,900	159,300	487,200	4,287.36	
COLLINS CRAIG S	GARDINER PAMELA A	R08-001-D	142,100	94,600	236,700	2,082.96	
COLLINS DAVID C & GRETCHEN S FAMILY TRUST		R01-075-003	415,800	220,700	636,500	5,601.20	
COLOMBO CARYN J	CAROL MORGAN	U04-003	637,400	211,800	849,200	7,472.96	
COLOMBO DOLORES F REV LIVING TRUST		U11-012	352,100	141,000	493,100	4,339.28	
COLTEN ELIZABETH D		U03-037	192,500	69,100	261,600	2,302.08	
COLTEN JERROLD A		R09-012B1-002C	100,000	55,700	155,700	1,370.16	
CONANT RONALD C	ELIZABETH C CONANT	R06-078	59,000	183,000	227,000	1,997.60	15,000
CONLEY ARTHUR E	PATRICIA A CONLEY	R02-031-C	238,300	220,700	438,000	3,854.40	21,000
CONLEY NANCY URQUHART		R07-018-A	29,200	119,100	133,300	1,173.04	15,000
CONLIN ROBERT G JR	EVE J CONLIN	R04-173-C	68,000	298,500	366,500	3,225.20	
CONN CATHERINE E		R09-010-014A	113,900	190,300	289,200	2,544.96	15,000
CONNERY CABOT H		U12-012-A	426,400	272,500	698,900	6,150.32	
CONROY FAMILY REV TRUST		R06-063-002	29,000	0	29,000	255.20	
CONTE A JEAN		R07-050-D	24,100	54,600	57,700	507.76	21,000
COOK FRED C		U10-009-SP	83,900	25,700	109,600	964.48	
COOK GENE A		R06-093-003	189,100	198,200	387,300	3,408.24	
COOK JODIE C	DONALD S COOK	R07-111-A	28,600	45,300	73,900	650.32	
COOK MICHAEL P	KAREN A COOK	R03-035-004	38,400	191,400	214,800	1,890.24	15,000
COOK STEPHEN E		U06-003	75,400	289,000	364,400	3,206.72	
COOLEY LARRY N	LAMBERT RONALD T & BARBARA L	U09-025	222,500	38,300	260,800	2,295.04	
COOMBS JAMES H		R07-072-004	27,700	100,100	112,800	992.64	15,000
COOPER STANLEY A		R03-031-A	175,200	153,500	307,700	2,707.76	21,000
COOPER JEFFREY GEORGE	COOPER CHRISTOPHER GERALD	R01-093-A	60,300	0	60,300	530.64	
COOSARD JERE L ESTATE OF		U10-005	60,100	106,600	166,700	1,466.96	
CORBIN ROBERT F	CORBIN SUSAN B	R07-100-004	106,100	491,500	597,600	5,258.88	
CORBIN VICTORIA M		U17-006	59,400	108,500	167,900	1,477.52	
CORCORAN LINDA R	JAMES E CORCORAN	U14-037	59,400	118,100	177,500	1,562.00	
CORNELL LANE LLC		U15-020	242,900	115,900	343,800	3,025.44	15,000
CORNELL ROBERT T		R07-015-C	40,900	0	40,900	359.92	
CORNELL ROBERT T		R07-015-012	49,600	298,100	332,700	2,927.76	15,000
CORNELL THOMAS	CORNELL BARBARA M	U15-018	114,600	155,600	270,200	2,377.76	
COSTELLO BERNARD A REV LIVING TRUST		R06-093-012	112,200	0	112,200	987.36	
COSTELLO MARY-GAIL REV LIVING TRUST		R06-100-008	121,600	255,300	376,900	3,316.72	
COTE JOSEPH N		R01-071-C	260,300	75,600	335,900	2,955.92	
COTIER ROBERT A	JANICE P COTIER	R02-042-001	213,600	325,300	523,900	4,610.32	15,000
COURNOYER SHARON	DENNEY JAMES & STUART MAUREEN	R08-045-A02	443,500	3,000	446,500	3,929.20	
COURT LEE W JR		R09-010-014	115,400	232,900	327,300	2,880.24	21,000
COWAN PAUL M	COWAN DIANE L	R01-128	455,300	313,700	769,000	6,767.20	
COYLE JOHN P TRUST		U15-021	267,500	41,900	309,400	2,722.72	
COYNE BARBARA		R06-063-O	28,800	0	28,800	253.44	
COZY CONDO INC		R04-132	96,300	130,500	226,800	1,995.84	
COZZI LORI		R04-005-A	47,200	101,500	148,700	1,308.56	
COZZI LORI J	ANDREW M COZZI	R04-148	121,800	244,800	366,600	3,226.08	
COZZI LORI J	ANDREW M COZZI	R04-148-A	37,100	156,100	193,200	1,700.16	
CRABB LEROY A JR TRUST AGRMT 10-29-1998		R05-010-C	39,100	0	39,100	344.08	

## List of Real Estate Owners

Name I	Second Owner	Map/Lot	Land	Building	Total	Tax	Exempt
CRABB MARILYN TRUST		R05-010-006	328,100	581,600	894,700	7,873.36	15,000
CRAGIN CAROL S		U04-017	280,200	47,700	327,900	2,885.52	
CRARY JOSEPHINE B LIVING TRUST		R07-100-007	466,900	816,200	1,262,100	11,106.48	21,000
CRAWFORD DOROTHEA		U14-025	60,300	116,700	177,000	1,557.60	
CRAWFORD NANCY J REV TRUST AGRMT		U16-013-001	111,800	189,000	300,800	2,647.04	
CRESSY MARK B	COMEAU KAREN L	U02-004-A	130,200	52,500	182,700	1,607.76	
CROCKER RICHARD A		R06-036-F	28,500	397,000	425,500	3,744.40	
CROCKER RICHARD A	DIANE C CROCKER	R06-036-B	30,100	156,100	171,200	1,506.56	15,000
CROSBY RICHARD W	CROSBY SUZANNE G	R07-082-010	29,300	201,800	231,100	2,033.68	
CROSS JACOB M		R04-123	130,800	136,800	267,600	2,354.88	
CROW POINT PARTNERS LLC		R01-117-004	286,000	8,400	294,400	2,590.72	
CUNNER ROCK TRUST		U02-006-A	133,600	0	133,600	1,175.68	
CUNNINGHAM BERNARD W HEIRS		R06-047-A	16,300	14,100	30,400	267.52	
CUNNINGHAM CHARLES	NANCY LOWELL-CUNNINGHAM	R05-009-T	0	69,500	54,500	479.60	15,000
CUNNINGHAM LISA M		R07-094	29,300	144,400	158,700	1,396.56	15,000
CUNNINGHAM NEIL		R06-091-A	17,400	0	17,400	153.12	
CUNNINGHAM NEIL I	CUNNINGHAM JEAN A	R06-088	0	0	0	0.00	
CUNNINGHAM CHARLES R		R05-009	284,700	88,500	358,200	3,152.16	15,000
CUNNINGHAM DORIS W LIFE ESTATE	RUNYON VICTORIA A PR	R05-007	27,900	77,300	105,200	925.76	
CUNNINGHAM DORIS W LIFE ESTATE	RUNYON VICTORIA A PR	R05-007-C	2,600	0	2,600	22.88	
CUNNINGHAM, NEIL I	CUNNINGHAM, JEAN A	R06-089	73,400	87,000	145,400	1,279.52	15,000
CURRAN RAYMOND J	VIRGINIA M CURRAN	R06-103-008	364,700	158,600	523,300	4,605.04	
CURRY FREDERICK H ESTATE		R01-036-C	79,500	71,900	151,400	1,332.32	
CURTIS SHERMAN	CURTIS CHARLEE	R07-032-005	29,200	119,900	128,100	1,127.28	21,000
CURULLA ANTHONY D	CURULLA CLAUDETTE D	R08-042-B01	105,500	0	105,500	928.40	
CURULLA ANTHONY D	CURULLA CLAUDETTE D	R08-042-B	138,300	402,100	525,400	4,623.52	15,000
CUSICK JOHN H	CUSICK JENNIFER K	U08-016-C	231,900	51,300	283,200	2,492.16	
CUSUMANO DANIEL W & TAMMIE L		U19-002	55,700	70,200	125,900	1,107.92	
CUTLER ELISE C		R04-121	51,800	202,000	238,800	2,101.44	15,000
CUTNEY JOAN FUQUA		U07-021	268,800	89,900	358,700	3,156.56	
CUTONE REALTY TRUST		R08-042-PC	64,600	117,500	182,100	1,602.48	
CUTONE STEVEN R		R08-036-U	90,500	0	90,500	796.40	
CUTONE STEVEN R		R08-036-T	63,700	0	63,700	560.56	
CUTONE STEVEN R	BACON LISA	R08-036	91,500	331,900	423,400	3,725.92	
DAANSEN WARREN S REV TRUST		R02-017	214,700	59,500	274,200	2,412.96	
DAANSEN WARREN S TRUST		R02-016	288,400	314,300	602,700	5,303.76	
DAGLE DEBRA		U17-017	58,600	0	58,600	515.68	
DAKOTA PROPERTIES LLC		U09-010	114,400	0	114,400	1,006.72	
DAKOTA PROPERTIES LLC		U09-003	318,500	241,400	559,900	4,927.12	
DALEY DANIEL S	KATHERINE A DALEY	U07-002-E05	75,400	0	75,400	663.52	
DALTON II ARTHUR R	CONNER SARAH A H	R06-017-A01	28,000	134,400	162,400	1,429.12	
DALTON-GOVE PAULA R		U17-011	62,100	136,900	199,000	1,751.20	
DAMARISCOTTA BANK & TRUST CO		R06-003-005	69,200	205,600	274,800	2,418.24	
DAMARISCOTTA RIVER ASSOC		R06-075	168,100	0	0	0.00	168,100
DANA LINDA P		U01-122	151,400	94,900	246,300	2,167.44	
DANIEL JOHN P		R03-005-D	35,000	164,600	184,600	1,624.48	15,000
DANIELS KIM P REV LIVING TRUST		R04-038	76,000	257,000	333,000	2,930.40	
DASH FAMILY REV LIVING TRUST		U09-022-E	297,700	128,400	426,100	3,749.68	
DAUGHERTY RICHARD ALLEN	DAUGHERTY SUSAN M	R03-008	41,700	69,500	96,200	846.56	15,000
DAVIES CAROLINE P		R07-121	44,500	80,800	125,300	1,102.64	
DAVIS BENJAMIN M	DAVIS DANELLE E	R04-002-009	50,500	213,400	248,900	2,190.32	15,000
DAVIS BETTY P		R07-015-004	43,200	0	43,200	380.16	
DAVIS BLAINE T	BARBARA E DAVIS	R04-161	41,300	160,100	186,400	1,640.32	15,000
DAVIS CLARENCE W		R02-031-004	232,900	130,500	342,400	3,013.12	21,000
DAVIS CLARENCE W	JOYCE A DAVIS	R02-031	46,500	0	46,500	409.20	
DAVIS JOHN W III	DAVIS PAULA A	R07-100-018	116,200	443,700	559,900	4,927.12	
DAVIS LEIGH P	PAMELA A DAVIS	R04-002-014	50,500	0	50,500	444.40	
DAVIS LEIGH P	PAMELA A DAVIS	R03-050-009	57,400	118,500	160,900	1,415.92	15,000
DAVIS LEIGH P	PAMELA A DAVIS	R04-002-010	51,100	0	51,100	449.68	
DAVIS MARJORIE		R01-123-B	44,400	67,700	112,100	986.48	
DAVIS PETER W	CLAIRE C DAVIS	R04-082-004	79,800	190,300	270,100	2,376.88	
DAVIS STEPHEN E	MICHELE L IMHOF	U17-034	90,100	75,900	166,000	1,460.80	
DAWSON JONATHAN S	DAWSON KATHRYN M	U01-151	101,500	18,000	119,500	1,051.60	
DAWSON JONATHAN S	CARR SARAH & HOLLAND ELIZABETH	U01-004	259,700	61,900	321,600	2,830.08	
DAY JANNA PARKER		U17-026	41,800	87,700	114,500	1,007.60	15,000
DAY ROBERT B		R01-143	366,300	192,700	559,000	4,919.20	
DDC CORPORATION	CAMERON W CLARK	U04-022	467,200	73,200	540,400	4,755.52	
DE LEO DONALD W	LEVID JAMES CARABALLO	R09-012B1-002E	100,000	62,200	162,200	1,427.36	
DEALBA FRANK	LOUISELLA DEALBA	R09-002-009	71,200	0	71,200	626.56	
DECATO KARA M		R05-012-003	62,800	146,100	193,900	1,706.32	15,000
DECKERREEF JBH LLC		R09-010-004B	390,600	414,900	805,500	7,088.40	
DECKSZ LLC		U17-044	69,600	222,900	292,500	2,574.00	
DECKSZ LLC		U17-043	54,200	0	54,200	476.96	
DECKSZ LLC		U17-042	832,100	1,294,400	2,126,500	18,713.20	
DECOSTA EDWARD JR		R03-074	166,000	96,400	241,400	2,124.32	21,000
DECOSTA EDWARD JR	NANCY M DECOSTA	R03-073	19,300	0	19,300	169.84	
DEGRAW JUDITH L COLLINS		R09-012B1-002A	100,000	62,200	162,200	1,427.36	
DELANEY-BLACK VIRGINIA		R01-002	258,800	191,200	450,000	3,960.00	



## List of Real Estate Owners

Name I	Second Owner	Map/Lot	Land	Building	Total	Tax	Exempt
DELLARMA VASSAR M	LINDA M DELLARMA	U06-022	98,900	63,700	147,600	1,298.88	15,000
DELLARMA VASSAR M	LINDA M DELLARMA	U06-023-B	36,100	0	36,100	317.68	
DELUCA JANIE		U01-047	209,100	80,300	289,400	2,546.72	
DEMERANVILLE STEPHEN G	ANN M DEMERANVILLE	U17-046-B	52,500	0	52,500	462.00	
DEMERANVILLE STEPHEN G	ANN M DEMERANVILLE	U17-046-A	277,200	280,200	557,400	4,905.12	
DEMERS DONALD W	FRANCESCA M MASTRANGELO	U01-145-I	116,500	38,800	155,300	1,366.64	
DEMERS JOHANNA HS		R09-010-010B	108,600	0	108,600	955.68	
DEMERS JOHANNA HS		U01-139	474,200	68,100	527,300	4,640.24	15,000
DEMERS JOHANNA HS		R09-010-010	101,300	21,200	122,500	1,078.00	
DEMERS LORIE R WILLIAMS		R01-123-A	326,600	147,900	459,500	4,043.60	15,000
DEMERS PAUL R		R03-023-F	166,200	381,400	547,600	4,818.88	
DEMERS RICHARD H	H P DEMERS ET AL	U01-145-C	144,100	58,300	202,400	1,781.12	
DENIGER ELIZABETH A		R07-050-G	28,300	116,900	145,200	1,277.76	
DENNEY JULIA	HAKAN HJERPPE	R08-045-A03	464,700	252,800	702,500	6,182.00	15,000
DENNY THOMAS J JR		U09-019	93,000	0	93,000	818.40	
DENT ROBERT W	JUDITH P DENT	U08-011	230,300	57,400	287,700	2,531.76	
DEPATRA RAYMOND M	DEPATRA DOROTHY L	R06-100-011	77,400	194,900	272,300	2,396.24	
DERECKTOR ELIZABETH		U05-021	32,700	0	32,700	287.76	
DEVENGER GLEN A	CONNIE L DEVENGER	R01-036-F01	38,500	127,500	166,000	1,460.80	
DEVINE ESTATE OF ALICE		U03-032	151,400	56,200	207,600	1,826.88	
DEVINE ESTATE OF ALICE		U03-033	104,100	0	104,100	916.08	
DEVINE ESTATE OF ALICE	BAILEY CHRISTINE	U03-034	85,700	0	85,700	754.16	
DEVINE ROBERT C		R04-121-A	77,800	130,300	187,100	1,646.48	21,000
DEVLIN JAMES P	DEVLIN JOHN T	R07-032-008	30,100	0	30,100	264.88	
DEVORE TAMMY C		R01-005	224,000	0	224,000	1,971.20	
DEVORE TAMMY C & ROBERT H		R01-011	89,700	0	89,700	789.36	
DEWEY THOMAS A		R06-052	43,400	0	43,400	381.92	
DEWEY THOMAS A	STEPHANIE L DEWEY	R06-052-005	31,800	115,100	131,900	1,160.72	15,000
DEY ROBERT		R08-029-001	152,000	209,700	340,700	2,998.16	21,000
DICESARE JON W	DIANA L DICESARE	R06-100-007	121,700	0	121,700	1,070.96	
DICKINSON DOUGLAS L	DICKINSON LAURIE A	R06-068-E01	29,900	149,000	178,900	1,574.32	
DICKINSON DOUGLAS L & LAURIE A		R06-053-A	27,900	127,500	155,400	1,367.52	
DICKINSON GARY L	STACY L DICKINSON	R07-035-D	27,200	86,800	99,000	871.20	15,000
DICKINSON LEE R & SANDRA C		R06-068-E	28,000	149,700	162,700	1,431.76	15,000
DICKINSON MORRIS H	ELAINE DICKINSON	R05-069	8,600	0	8,600	75.68	
DICKINSON MORRIS H	ELAINE DICKINSON	R06-036-E	29,600	110,500	125,100	1,100.88	15,000
DICKINSON RICHARD H		R07-072	30,500	22,400	52,900	465.52	
DICKINSON SCOTT E	DICKINSON SHARLEEN L	R06-068-E02	29,900	49,500	79,400	698.72	
DIETIKER LESLIE C	JIMENEZ LAURA M	U08-016-B	310,900	126,800	437,700	3,851.76	
DIGIULIAN ANGELO D	ELIZABETH DIGIULIAN	R08-029-002	95,800	406,100	501,900	4,416.72	
DILWORTH DONALD C	SARAH Z K DILWORTH	R08-042-D	233,600	469,900	688,500	6,058.80	15,000
DIMASCIO PAUL J	MARY P DIMASCIO	R03-050-012	37,200	202,000	224,200	1,972.96	15,000
DIMAURO JEFFREY T	JOANNE A DIMAURO	U12-013	92,400	159,900	252,300	2,220.24	
DIMAURO JEFFREY T	JOANNE A DIMAURO	U12-013-A	136,500	300,100	421,600	3,710.08	15,000
DINSMORE DENNIS W	DEBORAH A BUTTERFIELD	R01-035	41,300	72,400	98,700	868.56	15,000
DINSMORE LLOYD A	OLIVIA L DINSMORE	R08-029-011	331,600	304,400	621,000	5,464.80	15,000
DION JOAN C REV TRUST		R07-108-C	192,000	67,300	259,300	2,281.84	
DION PAULINE THERESA		U15-031	158,300	314,100	472,400	4,157.12	
DISTEFANO JOHN		U10-025-006	76,800	0	76,800	675.84	
DITZEL STEPHANIE M		U17-005	67,700	141,000	208,700	1,836.56	
DOBBINS JASON M	DOBBINS KRISTIN J	U10-023	72,200	171,400	243,600	2,143.68	
DOBBINS JASON M	DOBBINS KRISTIN J	U19-014	50,700	107,400	158,100	1,391.28	
DOBRANSKY MICHAEL	LISA LEPORE	R06-003-010	38,800	0	38,800	341.44	
DOBSON SHERYLANN		R07-069	20,700	104,200	109,900	967.12	15,000
DODGE ELIZABETH L		R08-031	90,400	97,300	187,700	1,651.76	
DODGE F MUNRO	MARY H DODGE	R04-119-G	38,900	0	38,900	342.32	
DODGE FAMILY TRUST		U05-003	75,900	24,600	100,500	884.40	
DODGE FAMILY TRUST		U05-006-A	160,600	109,400	249,000	2,191.20	21,000
DODGE FAMILY TRUST		U05-006	131,500	80,300	211,800	1,863.84	
DODGE MARY H	MUNRO F DODGE	U16-043	336,300	163,200	499,500	4,395.60	
DODGE WALLACE A		U07-023	64,700	14,800	79,500	699.60	
DODGE ROBERT C REV TRUST		U16-024	280,900	244,500	525,400	4,623.52	
DOLLOFF ANNE M	BRIAN DOLLOFF	R06-063-Q	49,600	180,700	230,300	2,026.64	
DOMBROWSKI PETER R	DORIS DOMBROWSKI	U12-001	97,800	177,000	259,800	2,286.24	15,000
DOMEYER SUSAN C	DOMEYER DEAN A	R05-010-A	75,600	241,400	317,000	2,789.60	
DOMEYER SUSAN C	DOMEYER DEAN A	R05-010-001	39,100	940,800	979,900	8,623.12	
DOMEYER SUSAN C	DOMEYER DEAN A	R05-010-B	29,600	189,500	219,100	1,928.08	
DONAHUE VIVIAN E		R01-016	38,800	0	38,800	341.44	
DONALD, MARCIA K		U01-132	40,500	0	40,500	356.40	
DONALD, MARCIA K		U01-126	151,400	59,200	210,600	1,853.28	
DONNELLY KATHLEEN		R04-002-011	50,600	224,600	260,200	2,289.76	15,000
DONOSO CARMEN D	ISABEL V MELI	R08-007-W	56,900	0	56,900	500.72	
DONOVAN FLORENCE K		U14-029	46,400	124,700	171,100	1,505.68	
DONOVAN ROBERT A	ELLEN M DONOVAN	R01-139-A	427,300	326,100	753,400	6,629.92	
DORMAN FAMILY REV LIVING TRUST		U01-050-A	108,100	0	108,100	951.28	
DORMAN FAMILY REV LIVING TRUST		U01-050	450,200	81,800	532,000	4,681.60	
DORR CHARLES A JR	DORR JUDITH C	R04-149-A	54,800	210,100	249,900	2,199.12	15,000
DORR JOHN L		R01-074-007	414,400	381,900	796,300	7,007.44	



## List of Real Estate Owners

Name I	Second Owner	Map/Lot	Land	Building	Total	Tax	Exempt
DOUCETTE BRIAN P	DIANE M DOUCETTE	R04-002-019	53,900	221,900	260,800	2,295.04	15,000
DOUCETTE ELIZABETH E		R07-045-C	17,100	29,200	31,300	275.44	15,000
DOUGHTY BRUCE & ELIZABETH		U17-035-L	287,400	234,600	522,000	4,593.60	
DOUKAKIS MARK & JANIS L		U01-077	253,100	64,100	317,200	2,791.36	
DPG CORP		R06-002-B	135,300	266,600	401,900	3,536.72	
DRAKE DANIEL W	SARAH S DRAKE	U02-005	76,800	243,700	320,500	2,820.40	
DRAKE MARY R		R04-100	21,500	0	21,500	189.20	
DRAPEAU DAVID T	SUSAN L DRAPEAU	R04-169-B	42,800	131,500	159,300	1,401.84	15,000
DRIFMYER ALICE DELANO		R01-071-T	63,300	0	63,300	557.04	
DRINKWATER ROGER JR		R07-032-C	25,400	6,900	32,300	284.24	
DRISCOLL MAUREEN B	DRISCOLL ROBERT E	U01-008	365,000	122,300	487,300	4,288.24	
DRIVER FAMILY 1992 TRUST		R07-017-006	45,500	372,600	418,100	3,679.28	
DRUCE JOHN DIX JR		R01-140	907,200	1,094,200	2,001,400	17,612.32	
DRUMMOND GINA M	BRADLEY I DRUMMOND	R05-067-018A	27,900	110,100	123,000	1,082.40	15,000
DUBAS FREDRICKA W		R04-065-005(1	75,300	0	75,300	662.64	
DUBE JEAN M		R01-058-003	13,000	0	13,000	114.40	
DUBE JEAN M		R01-055-A	13,000	0	13,000	114.40	
DUBE JEAN M		R01-056	263,100	123,400	371,500	3,269.20	15,000
DUBOIS JEAN F		R05-001-B	68,400	309,700	378,100	3,327.28	
DUBOIS STEPHEN J	MAUREEN E DUBOIS	U03-031	214,100	68,200	282,300	2,484.24	
DUCKWORTH SUSAN		R03-081-A	130,900	96,200	212,100	1,866.48	15,000
DUDLEY DAVID A	ELIZABETH K ZENICK	R09-012B1-001E	100,000	63,300	148,300	1,305.04	15,000
DUDLEY DAVID A	ELIZABETH Z DUDLEY	R09-012-B04	60,400	0	60,400	531.52	
DUDLEY DAVID A	ELIZABETH Z DUDLEY	U03-023-C	55,100	0	55,100	484.88	
DUDLEY HARRY C	GAIL E DUDLEY	U07-016	260,700	146,600	407,300	3,584.24	
DUFFY JAMES G	DUFFY MARY ELIZABETH	R01-012	109,200	127,400	236,600	2,082.08	
DUN JAMES A & CATHERINE D RAPPAPORT	JERROLD A COLTEN & ANN E COLTEN	U02-003	151,900	0	151,900	1,336.72	
DUN JAMES L		U03-038	203,000	281,800	463,800	4,081.44	21,000
DUN JAMES L	ELIZABETH D COLTEN	U03-036	205,200	0	205,200	1,805.76	
DUN DOREEN CRAWFORD		U02-002	5,900	0	5,900	51.92	
DUN DOREEN CRAWFORD		U03-035	203,000	197,200	400,200	3,521.76	
DUNCAN MANAGEMENT TRUST		R06-085	65,100	0	65,100	572.88	
DUNCKLEE JAMES K & KATHERINE M		U01-112-A	152,500	161,700	314,200	2,764.96	
DUNGAN GREGORY J	ILONA D DUNGAN	U16-012	100,000	103,100	203,100	1,787.28	
DUNLAP JOHN M III	DUNLAP ABBY ALLEN	U01-018	349,200	65,200	414,400	3,646.72	
DUNTUN WILLIAM E	DUNTUN KATHERINE	R06-016	56,700	114,100	155,800	1,371.04	15,000
DUPRE EMILY G	LAWRENCE W DUPRE	R04-160-A	40,200	0	40,200	353.76	
DURGAN WILLIAM J JR		R07-101	26,100	113,400	139,500	1,227.60	
DUSSEAUT PETER A & BARBARA R		R03-028	408,000	265,200	673,200	5,924.16	
DUTTON STEVEN P	DEBRA A WYMAN	R08-045-A04	467,900	267,000	719,900	6,335.12	15,000
DWYER STEVEN G		U14-004	226,000	160,800	386,800	3,403.84	
DWYER, STEVEN G		U17-035-N	126,900	109,700	236,600	2,082.08	
EADIE DONALD J		U17-035-H	304,400	220,100	524,500	4,615.60	
EAKIN DIANNE M REV TRUST		U01-075	222,700	51,300	274,000	2,411.20	
EARLE DONALD V	DEBORAH EARLE	R06-086	536,100	719,500	1,255,600	11,049.28	
EASON CARRIE L	EASON RODNEY T	U16-021	98,900	183,100	282,000	2,481.60	
EASTON CALEB J	HODGDON AUDREY J	R02-016-C	233,500	269,200	502,700	4,423.76	
EASTWOOD DAVID B	EASTWOOD JUDITH M	R06-058	43,400	0	43,400	381.92	
EASTWYND SUBDIVISION ASSOC		R06-038	121,600	7,100	128,700	1,132.56	
EATON ROAD NOMINEE TRUST	BRAUN MARK A	R03-003-014	70,600	141,800	212,400	1,869.12	
EATON ROAD NOMINEE TRUST	BRAUN MARK A	R03-003-015	22,200	14,900	37,100	326.48	
EBERHARDT LORRAINE R LIVING TRUST		R01-112	238,400	214,300	437,700	3,851.76	15,000
EDELSON HARRY		R03-022	134,800	0	134,800	1,186.24	
EDELSON HARRY		R03-077	80,400	0	80,400	707.52	
EDELSON HARRY	JONELLE EDELSON	R09-008	1,182,400	615,100	1,797,500	15,818.00	
EDGE OF SEA LLC 50%		U01-022-1	286,050	35,150	321,200	2,826.56	
EDGE OF SEA LLC 50%		R09-012B1-002D1	50,000	56,000	106,000	932.80	
EDGERLY JOAN S 2012 REV TRUST		U01-010	554,300	66,400	620,700	5,462.16	
EDGERTON ELIZABETH P		U01-104	53,200	0	53,200	468.16	
EDGERTON ELIZABETH P		U01-105	267,700	51,200	318,900	2,806.32	
EDWARDS ARTHUR ROSS		R05-064	50,400	259,400	288,800	2,541.44	21,000
EDWARDS JOHN F	EDWARDS CYNTHIA C	R04-065-007	464,200	923,500	1,387,700	12,211.76	
EDWARDS SHELBY		R06-037	27,900	105,700	118,600	1,043.68	15,000
EDWARDS STEVEN R		R06-048-F01	30,700	126,200	141,900	1,248.72	15,000
EGAN JOANNE & THOMAS J		U14-017	60,900	102,400	163,300	1,437.04	
EGAN RAYMOND C		R06-104	268,300	0	268,300	2,361.04	
EGAN RAYMOND C		R06-066	545,100	513,400	1,058,500	9,314.80	
EGELI PETER E	EGELI ELIZABETH S W	U06-012-A	259,200	144,100	403,300	3,549.04	
EGELI PETER E	ELIZABETH S W EGELI	U06-012-E	104,400	0	104,400	918.72	
EIGHT MOORINGS LLC		R06-083-A	397,800	236,900	634,700	5,585.36	
EILEEN P COLE FAMILY TRUST	COLE ROBERT P & COPELAND PAUL R III	U14-008	244,000	174,000	418,000	3,678.40	
ELDERCARE NETWORK OF LINCOLN COUNTY		R07-001-A	28,600	420,400	0	0.00	449,000
ELDERKIN JACQUELINE J TRUST		R04-157	364,500	209,800	574,300	5,053.84	
ELDRED BARBARA H		R08-029-A01	619,000	454,800	1,052,800	9,264.64	21,000
ELDRIDGE C THOMAS	PAULA L ELDRIDGE	U12-007-K	187,300	0	187,300	1,648.24	
ELDRIDGE ELIZABETH C LIVING TRUST		R02-010	227,900	158,400	386,300	3,399.44	
ELLIOTT RICHARD W	LYDIA C ELLIOTT	R08-007-Q	56,700	146,700	203,400	1,789.92	
ELLIOTT RICHARD W	LYDIA C ELLIOTT	R03-051	88,900	0	88,900	782.32	

## List of Real Estate Owners

Name I	Second Owner	Map/Lot	Land	Building	Total	Tax	Exempt
ELLIOTT GARY T	SHUGHRUE DORENE L	R06-100-016	300,300	1,614,000	1,914,300	16,845.84	
ELLIS HOWARD B III	PATRICIA ELLIS	R01-071-B	330,400	97,400	427,800	3,764.64	
ELWELL JILL H		U08-008-A	411,000	46,100	457,100	4,022.48	
EMBERLEY KEVIN T	LAURIE J EMBERLEY	R03-067-B	39,200	172,100	211,300	1,859.44	
EMERSON DELORES BREWER	EMERSON ROBERT L	R06-046-001	35,500	352,600	388,100	3,415.28	
EMERSON ROBERT L	DOLORES B EMERSON	U19-017	50,700	141,100	176,800	1,555.84	15,000
EMERY PETER T		R02-039	14,100	0	14,100	124.08	
EMMA O FREEMAN FOUNDATION		R08-007-S	54,900	131,400	186,300	1,639.44	
EMMA O FREEMAN FOUNDATION INC		R08-007-S01	58,700	0	58,700	516.56	
ENDICOTT P DAVISON JR REV TRUST 9/07		R06-070	274,900	288,500	548,400	4,825.92	15,000
ENDICOTT P DAVISON JR REV TRUST 9/07		R06-071	55,000	0	55,000	484.00	
ENGLE JUDITH J		R07-105-003	26,700	252,400	279,100	2,456.08	
ENI ROUTE 27 BOOTHBAY LLC		U18-013	32,700	343,200	375,900	3,307.92	
ENIX-BARNUM LIVING TRUST		R06-104-001	69,800	143,400	213,200	1,876.16	
ENRIQUES PHILIP M		R07-100-009	492,000	245,900	737,900	6,493.52	
ERHARD KERRIN		R02-028	211,900	175,400	372,300	3,276.24	15,000
ERSKINE BONNIE S		R05-025-F	28,700	164,300	178,000	1,566.40	15,000
ERSKINE BONNIE S	ERSKINE THOMAS W	R05-025-A	27,600	0	27,600	242.88	
ERSKINE THOMAS W	BONNIE S ERSKINE	R05-025-J	25,800	0	25,800	227.04	
ERVIN ROBERT L		R04-165-B	38,700	108,700	132,400	1,165.12	15,000
ESCOLL FAMILY TRUST	ANDREW ESCOLL	U17-004	97,200	131,400	228,600	2,011.68	
ESPEY LORETTA M		R06-045	125,000	186,400	311,400	2,740.32	
EVANS CATHEEN S		U06-005-002	452,500	454,200	906,700	7,978.96	
EVANS CHESTER J		U06-005-001	424,000	105,900	529,900	4,663.12	
EVANS JOSEPH D	RENEE EVANS	R01-114-001	57,900	269,100	312,000	2,745.60	15,000
EVANS KATHARINE C		R03-005-A02	39,800	128,200	153,000	1,346.40	15,000
EVANS STRUVE HELEN		U03-008	127,000	1,600	128,600	1,131.68	
EVANS STRUVE HELEN		U03-007	442,000	101,600	543,600	4,783.68	
EVANS SUSAN P F COTTAGE TRUST		U01-140	505,800	78,200	584,000	5,139.20	
EVANS TOMMIE M		R06-048-A	28,500	89,800	118,300	1,041.04	
EVANS TOMMIE M		R06-048-E	27,900	115,600	143,500	1,262.80	
EVOLA CHRISTOPHER ANTHONY		R09-012-D	108,400	164,200	272,600	2,398.88	
FAHNLEY JOHN A	SARA FAHNLEY	R07-045-D01	29,300	101,600	115,900	1,019.92	15,000
FAIRLEY MARY ALICE		U16-010	114,000	218,500	317,500	2,794.00	15,000
FAIRPOINT COMMUNICATIONS INC		R01-021-A	22,800	0	22,800	200.64	
FAIRPOINT COMMUNICATIONS INC		U06-002-T	28,500	500	29,000	255.20	
FAMILY CREDIT SHELTER TRUST		R08-007-N	206,600	275,000	481,600	4,238.08	
FARNHAM HANNAH MCLELLAN		R05-012-I	29,500	0	29,500	259.60	
FARNHAM J TYLER	MCLELLAN HANNAH V	R08-035	121,000	0	121,000	1,064.80	
FARNHAM J TYLER	HANNAH V MCLELLAN	R05-061-006	18,400	120,400	138,800	1,221.44	
FARNHAM JOHN DAVID		R07-039-G	17,900	83,100	86,000	756.80	15,000
FARNHAM JONATHAN	MILDRED FARNHAM	U14-006	197,800	147,800	345,600	3,041.28	
FARNHAM JONATHAN A	FARNHAM MILDRED JONES	U14-005	219,400	179,400	398,800	3,509.44	
FARNHAM MICHELLE H		U14-038-C	50,700	107,100	157,800	1,388.64	
FARNHAM POINT ASSOC		R08-048	16,200	0	16,200	142.56	
FARNHAM POINT ASSOC		R08-036-R	43,800	0	43,800	385.44	
FARRIN PATRICK A	ROBIN L FARRIN	R04-165-D	52,700	16,700	69,400	610.72	
FARRIN PATRICK A		R07-045-G	53,100	67,700	120,800	1,063.04	
FARRIN PATRICK A		R04-158	64,900	11,000	75,900	667.92	
FARRIN PATRICK A	ROBIN L FARRIN	R04-167-A	32,900	186,100	198,000	1,742.40	21,000
FARRIN PATRICK A		U05-020	109,000	15,800	124,800	1,098.24	
FARRIN PATRICK A		R04-169-D	52,400	0	52,400	461.12	
FARRIN JONATHAN M		U18-033	54,300	112,300	166,600	1,466.08	
FARTHING ROBERT N		U10-025-005	72,100	0	72,100	634.48	
FASSETT FRANK C	MICHELLE C FASSETT	R04-016	5,700	0	5,700	50.16	
FASSETT FRANK CARROLL		R04-015-A	9,700	0	9,700	85.36	
FAULKINGHAM CONNIE MAE	STEVEN W FAULKINGHAM	R06-053-E	29,000	165,200	179,200	1,576.96	15,000
FAVREAU DONALD A	DOROTHY E FAVREAU	U02-024	163,000	78,600	241,600	2,126.08	
FAX NANCY G T/C	CHRISTOPHER S RICHARDSON	U15-026	259,200	293,200	552,400	4,861.12	
FAY EDWARD WOLCOTT LIVING TRUST	LINDA LACHANCE WOLCOTT	U08-010-E	296,400	160,300	456,700	4,018.96	
FEDERAL HOME LOAN MORTGAGE CORP		R01-058-008	26,800	178,600	205,400	1,807.52	
FEDERAL NATIONAL MORTGAGE ASSOC		U14-036	79,200	137,500	216,700	1,906.96	
FEDERAL NATIONAL MORTGAGE ASSOC		R07-032-A	29,900	157,000	186,900	1,644.72	
FEESER III JOHN F		U02-005-A	47,100	0	47,100	414.48	
FEITER JOHN G	MARIE C FEITER	R09-002-012	75,400	0	75,400	663.52	
FELSENTHAL PETER	JENNIFER LITCHFIELD	R01-108-A	22,800	0	22,800	200.64	
FELSENTHAL PETER	JENNIFER LITCHFIELD	R01-107	243,900	881,300	1,110,200	9,769.76	15,000
FEYLING PAUL & DORIS WEYL FEYLING TRUST	KRISTIN M FEYLING	R01-048	460,900	148,000	608,900	5,358.32	
FEYLING PAUL A & DORIS WEYL FEYLING TRUST		R01-048-A	1,900	0	1,900	16.72	
FIELD JENNIFER A & JOHN E		U19-008	59,400	97,300	156,700	1,378.96	
FINCH CURTIS H	MARILYN A FINCH	R01-114-003	62,500	300,600	342,100	3,010.48	21,000
FINNEGAN MICHAEL J	FINNEGAN MICHAEL L & FINNEGAN JUNE P	U01-065	126,600	0	126,600	1,114.08	
FINNEGAN MICHAEL J	FINNEGAN MICHAEL L & FINNEGAN JUNE P	U01-068	233,600	88,000	321,600	2,830.08	
FINOCCHIARO ELIZABETH LAURIAT	FINOCCHIARO ANTHONY E	U18-019	17,700	188,400	206,100	1,813.68	
FINOCCHIARO ELIZABETH M	SHAWN C MCLELLAN	R07-072-A	33,500	46,300	79,800	702.24	
FINOCCHIARO ELIZABETH M	FINOCCHIARO ANTHONY E	R06-091	42,900	99,200	142,100	1,250.48	
FINOCCHIARO ELIZABETH M	FINOCCHIARO ANTHONY E	R07-089-D	27,200	78,000	105,200	925.76	
FINOCCHIARO ELIZABETH M		R07-072-A01	35,700	0	35,700	314.16	

## List of Real Estate Owners

Name I	Second Owner	Map/Lot	Land	Building	Total	Tax	Exempt
FISCHER JOAN G		U01-045	170,700	104,500	260,200	2,289.76	15,000
FISCHER MAREN L SHERMAN	YORK K FISCHER	R04-044-003	175,500	375,900	530,400	4,667.52	21,000
FISHERMAN ISLAND LLC		R10-003	42,500	0	42,500	374.00	
FISHERMAN ISLAND LLC		R10-002	879,000	1,316,500	2,195,500	19,320.40	
FISHERMAN ISLAND LLC		R10-002-B	1,338,200	83,400	1,421,600	12,510.08	
FISHERMAN ISLAND LLC		R10-004	45,500	0	45,500	400.40	
FISHERMAN ISLAND LLC		R10-002-A	736,100	120,800	856,900	7,540.72	
FISHERMAN ISLAND LLC		R10-002-C	697,300	0	697,300	6,136.24	
FITCH JOHN M	KATHLEEN M FITCH	R04-051-A	336,100	155,800	491,900	4,328.72	
FITZPATRICK PAUL F	MARLENE C FITZPATRICK	U12-007-H	178,400	454,700	633,100	5,571.28	
FLINT LANDING ASSOC INC		U04-007	22,300	8,800	31,100	273.68	
FOGARTY THOMAS F	FOGARTY ELAINE F	R01-125-C	146,200	312,500	458,700	4,036.56	
FOHLIN MARK N	STELLA M FOHLIN	R02-031-E	241,400	0	241,400	2,124.32	
FORD ANNE K		R04-041-C	170,800	337,500	508,300	4,473.04	
FORD RICHARD	KRISTINA FORD	R08-046	77,900	0	77,900	685.52	
FORD RICHARD	KRISTINA FORD	U13-015	641,200	394,600	1,035,800	9,115.04	
FORD RICHARD	KRISTINA FORD	U13-016	233,500	3,200	236,700	2,082.96	
FORD RICHARD E	JOHN M FORD	U01-085	147,700	47,300	195,000	1,716.00	
FORESTRY CONSULTING INC		R09-002-014	74,100	0	74,100	652.08	
FORGUES MICHAEL	LINDA FORGUES	R03-003-035A	37,700	135,200	172,900	1,521.52	
FORSYTH SUSAN G		R04-087	241,300	290,400	531,700	4,678.96	
FORTSTONE LLC		R06-083-A01	444,700	508,000	952,700	8,383.76	
FOSSETT TODD L	WYGANT CATHERINE R	R06-038-010	44,700	151,800	181,500	1,597.20	15,000
FOSTER ROBERT C	JANET P FOSTER	U02-006	150,800	536,700	672,500	5,918.00	15,000
FOSTER CORBIN W TRUST		R06-016-A	30,300	108,500	138,800	1,221.44	
FOSTINA TRUST LIVING		R08-007-V	58,100	162,300	220,400	1,939.52	
FOULK FRANK	FOULK KATHERINE	U07-015	240,800	146,400	387,200	3,407.36	
FOWLE DOUGLAS A	FOWLE IRENE C	R07-057-D	26,200	0	26,200	230.56	
FOWLE DOUGLAS A	FOWLE IRENE C	R07-057-C	36,300	95,600	131,900	1,160.72	
FOWLER RENA M	DANIEL C FOWLER	R06-063-R	30,900	0	30,900	271.92	
FOX NANCY BETH		R06-036-D	31,500	249,900	266,400	2,344.32	15,000
FOX NANCY BETH		R06-036-C	30,100	36,900	67,000	589.60	
FRAKER ROBERT E	PATRICIA W FRAKER	R07-056	37,800	178,800	201,600	1,774.08	15,000
FRANCIS WILSON G & JANE B TRUST/ESTATE		R04-033	502,600	183,400	686,000	6,036.80	
FRANCO NM QUAL PERS RES TRST FOR ME PROP		U09-001	532,900	316,300	849,200	7,472.96	
FRANZ KENNETH R	FRANZ CHARLENE L	U06-007	107,200	133,900	241,100	2,121.68	
FRANZEN APRIL		R07-045-A01	56,700	0	56,700	498.96	
FRANZEN APRIL J		U16-005	137,000	200,500	322,500	2,838.00	15,000
FRANZEN APRIL J		U10-009-LB03	69,100	25,800	94,900	835.12	
FRATE II LOUIS A	FRATE SHANNON	R03-023-B	56,700	0	56,700	498.96	
FRATE II LOUIS A		R03-023-G	262,300	324,700	587,000	5,165.60	
FRATE LOUIS A II	FRATE SHANNON T	R03-023-C	49,300	0	49,300	433.84	
FREDERIC DANA B	FREDERICK MARGARET	R07-037-C	20,700	130,800	151,500	1,333.20	
FREDERICK NATHAN A		R07-081-014	64,000	187,600	251,600	2,214.08	
FREEDOM AUTO HOLDINGS, LLC		R06-006-A	57,100	250,400	307,500	2,706.00	
FREEDOM AUTO HOLDINGS, LLC		R06-006	35,800	160,100	195,900	1,723.92	
FREEMAN SARAH T		U08-010-D	330,500	98,400	428,900	3,774.32	
FREUND DANIEL	FREUND GAIL M	R04-042	534,500	235,400	769,900	6,775.12	
FREUND DANIEL	FREUND GAIL M	R04-042-A	0	0	0	0.00	
FRIEDMAN BRION D	LAVIERI DEIRDRE A	U04-012-A	204,100	59,400	263,500	2,318.80	
FRIEDS THOMAS L	SUSAN E LLOYD	U17-035-J	198,200	283,500	481,700	4,238.96	
FRIEDS THOMAS L	SUSAN E LLOYD	R04-120-008	47,000	0	47,000	413.60	
FRISCO SUSAN H		R05-067-015	30,700	168,000	198,700	1,748.56	
FRITZ SUZANNE B TRUST		R04-051-D	156,400	144,100	300,500	2,644.40	
FRIZZELL GORDON A		U10-009-203	90,800	51,700	142,500	1,254.00	
FRIZZELL KATHY S	WILLIAM E DIGHTON	R06-057	50,300	0	50,300	442.64	
FROGS LEAP REAL ESTATE TRUST		R01-125-A01	500,400	537,800	1,038,200	9,136.16	
FROST PETER		R07-081-A08	112,100	300,000	391,100	3,441.68	21,000
FRYDRYCH SHERYL A.		R07-110-003	27,100	105,300	117,400	1,033.12	15,000
FRYDRYCH THEODORE P		R07-105-008	25,900	204,800	209,700	1,845.36	21,000
FULLER CHARLES E	JEANNE A FULLER	R06-059	38,300	211,100	234,400	2,062.72	15,000
FULLER FAMILY MAINE PROP IRREV TRUST		U01-072	495,400	78,800	574,200	5,052.96	
FULLER FAMILY MAINE PROP IRREV TRUST		U01-073	93,100	0	93,100	819.28	
FULLER SAMUEL C & AMY L		R09-002-002	74,100	236,300	310,400	2,731.52	
FULMER HOLLY A	FULMER JACK T	U17-016	372,800	194,200	546,000	4,804.80	21,000
FURBISH DORIS L		R07-C100-004	80,000	138,000	218,000	1,918.40	
FUREY JOSEPH M	CYNTHIA A RAPOSA	U01-054-A	41,200	0	41,200	362.56	
FUREY JOSEPH M	CYNTHIA A RAPOSA	U01-054	491,800	212,800	704,600	6,200.48	
G THOMAS REYNOLDS INTERVIVOS TRUST		R01-041-A	283,100	1,044,300	1,327,400	11,681.12	
GAFFEY JOHN L	GAFFEY COLLEEN G	U19-009	62,500	142,600	199,100	1,752.08	6,000
GAGLIANO STEVEN	JANET GAGLIANO	U02-018	205,800	65,500	271,300	2,387.44	
GAGNON MICHAEL D	GAGNON JENNIFER K	U04-029	0	0	0	0.00	
GAINER DARREN M		R03-061-C	253,600	391,000	644,600	5,672.48	
GAJEWSKI CHARLENE		R08-042-A	202,400	338,100	540,500	4,756.40	
GALGAN GERALD J	GALGAN WENDY	R04-179	72,500	148,000	220,500	1,940.40	
GALLAGHER MARJORIE H		U03-019	491,600	1,000	492,600	4,334.88	
GALLAGHER MARJORIE H		U03-018	544,300	211,000	755,300	6,646.64	
GAMAGE ERNEST	AMY PINKHAM	R06-062	95,500	50,800	146,300	1,287.44	

## List of Real Estate Owners

Name I	Second Owner	Map/Lot	Land	Building	Total	Tax	Exempt
GAMAGE JESSE L	LAURIAT SARAH	R04-117-007	40,100	161,600	201,700	1,774.96	
GARCIA MAX EDWARD HARVEY		R01-024	30,300	19,900	35,200	309.76	15,000
GARDNER DOUGLAS S	DREXLER WENDY K	U17-035-C	322,900	511,600	834,500	7,343.60	
GARDNER DOUGLAS S		U17-035-A	309,700	70,900	380,600	3,349.28	
GARRANT JOHN R.	GARRANT KIMBERLY M	U02-014	214,100	48,300	262,400	2,309.12	
GARRETSON JOHN G REV TRUST		R01-066-D	343,200	5,800	349,000	3,071.20	
GATES DWIGHT W & SANDRA L		R07-105-009	26,100	128,600	154,700	1,361.36	
GATTO PATRICIA		R07-096	500	0	500	4.40	
GATTO PATRICIA		R07-095	27,400	26,900	48,300	425.04	6,000
GAUGHAN PETER F	MARTA E GAUGHAN	R07-105-020	26,600	226,600	253,200	2,228.16	
GBL PROPERTIES		R06-100-015	343,600	0	343,600	3,023.68	
GELLATLY PETER O	GELLATLY PATRICIA NOON	U17-035-K	281,100	368,500	649,600	5,716.48	
GENESIS FUND THE		R06-069	28,900	136,600	165,500	1,456.40	
GENTRY JR ROBERT D		R04-002-004	50,200	115,800	166,000	1,460.80	
GENTRY JR ROBERT D		R04-002-001	25,300	0	25,300	222.64	
GEORGE JUNE R		U11-003-C	74,100	100,700	174,800	1,538.24	
GEORGE RICHARD W	GEORGE DANIELLE R	R03-033-J	38,100	0	38,100	335.28	
GERARD KATHLEEN M 50%	FAULISE LISA G 50%	R07-107-A	291,200	20,500	311,700	2,742.96	
GERARD KATHLEEN M 50%	FAULISE LISA G 50%	R07-108-D	263,500	372,100	635,600	5,593.28	
GERNY LOUIS J	IRENE GERNY	R01-147-002	416,300	615,000	1,016,300	8,943.44	15,000
GETTINGS MATTHEW J		U08-015	227,400	50,900	278,300	2,449.04	
GEVAUDEN LEON R		R01-015	91,800	133,200	225,000	1,980.00	
GIACHETTI ANTHONY R REV INTERVIVOS TRUST		R08-023	509,600	274,100	783,700	6,896.56	
GIACHETTI ANTHONY REV INTERVIVOS TRUST		U17-001-A(1)	31,400	0	31,400	276.32	
GIBBON EDWARD	MARYELLEN GIBBON	U02-019	207,700	55,500	263,200	2,316.16	
GIBBON EDWARD LIVING TRUST		U03-005	265,800	62,600	328,400	2,889.92	
GIBBON EDWARD LIVING TRUST		U03-006	0	0	0	0.00	
GIBBON LINDA K		U08-011-B	226,500	109,800	336,300	2,959.44	
GIBSON BARRY J	JEAN REESE GIBSON	R09-010-011	150,000	618,700	753,700	6,632.56	15,000
GILBERT SHANNON	DAWN S GILBERT	R05-067-017	33,400	169,000	187,400	1,649.12	15,000
GILBERT WAYNE R	KAREN A GILBERT	R07-081-A03	492,000	753,600	1,230,600	10,829.28	15,000
GILCHRIST PETER M	GILCHRIST NANCY A	R08-055	56,200	276,100	317,300	2,792.24	15,000
GILES ANDREA L		R07-129	32,100	25,600	57,700	507.76	
GILES CARLTON		R07-020-B	20,600	81,200	86,800	763.84	15,000
GILES DANNY I		R03-066	125,300	0	125,300	1,102.64	
GILES DANNY I		R03-066-A	39,400	278,900	303,300	2,669.04	15,000
GILES DOLORES		R07-105-BT	0	36,000	36,000	316.80	
GILES DONALD R		R07-007	9,800	0	9,800	86.24	
GILES ELBRIDGE		R07-035	194,600	0	194,600	1,712.48	
GILES ELBRIDGE		R07-038	4,900	0	4,900	43.12	
GILES ELBRIDGE		R07-037	135,700	98,300	234,000	2,059.20	
GILES ELBRIDGE		R07-006-A	49,700	2,700	52,400	461.12	
GILES ERNEST H JR	LINDA L GILES	R07-089-C	27,900	69,600	82,500	726.00	15,000
GILES FAMILY COMPANY		R09-014-005	656,100	126,800	782,900	6,889.52	
GILES GEORGE I	MARY JANE GILES	R07-097	184,100	0	184,100	1,620.08	
GILES GEORGE I	MARY JANE GILES	R06-090	104,300	193,300	297,600	2,618.88	
GILES GEORGE I	MARY JANE GILES	R06-092	15,800	0	15,800	139.04	
GILES GEORGE IRVING		R07-097-B	72,700	101,800	159,500	1,403.60	15,000
GILES JOSEPHINE T	GILES KENNETH LEROY	R05-049-B	126,300	439,000	565,300	4,974.64	
GILES JOSEPHINE T	GILES KENNETH LEROY	R05-049-A	125,100	199,000	324,100	2,852.08	
GILES LINDA S	HARRINGTON KATHERINE J	R06-063-J	27,700	142,800	170,500	1,500.40	
GILES MARY JANE		R07-105-C	36,900	0	36,900	324.72	
GILES MICHAEL H	TAMMY J MORTON	U12-008	62,400	186,800	234,200	2,060.96	15,000
GILES MICHAEL N	GILES CAROL P	R03-060	227,300	0	227,300	2,000.24	
GILES MICHAEL N	DANNY I GILES/BEVERLY G MCFARLAND	R03-057-B	98,700	0	98,700	868.56	
GILES MICHAEL N		R03-094	175,500	0	175,500	1,544.40	
GILES MICHAEL N	CAROL P GILES	R03-059	56,900	186,000	227,900	2,005.52	15,000
GILES MILTON HEIRS		R07-020	446,900	173,800	620,700	5,462.16	
GILES RICKY LEROY		R07-097-A	26,900	0	26,900	236.72	
GILES RYAN D	GILES ANASTASIA M	R03-014	45,500	189,500	220,000	1,936.00	15,000
GILL CLORINDA A	GILL SUSAN L	U01-125	151,400	307,000	458,400	4,033.92	
GILMARTIN FAMILY TRUST	MCNALL FAY L	R07-081-A02	497,700	424,500	901,200	7,930.56	21,000
GINGER RONALD A	GINGER BONITA L	R06-095-004A	193,300	196,000	374,300	3,293.84	15,000
GIORDANO PIETRO	FERRERA ALBERTA DELLA	R06-042	168,100	289,000	457,100	4,022.48	
GISI REV LIVING TRUST		R01-044	35,800	141,800	177,600	1,562.88	
GIUMARRA DIANE		R07-105-018	27,700	0	27,700	243.76	
GLABE BRUCE D	ROBIN E GLABE	R05-056-002	209,600	347,800	557,400	4,905.12	
GLAESNER HOLDINGS		U08-007-A	217,000	52,700	269,700	2,373.36	
GLEYSTEN NICHOLAS	PAULA M GLEYSTEN	U13-009	592,600	364,900	957,500	8,426.00	
GLIDDEN CINDY L	ROBINSON, MELLISSA A.	U07-014-C	64,400	105,700	170,100	1,496.88	
GLOCKNER IRREVOCABLE TRUST 07/08/08		R04-180	120,700	59,400	180,100	1,584.88	
GLUCK DEBORAH		U10-007-T	0	3,600	3,600	31.68	
GLUCK DEBORAH		U10-006	71,200	118,300	189,500	1,667.60	
GODBOUT MICHAEL J	SHARON GODBOUT	R01-103	70,300	269,300	339,600	2,988.48	
GODBOUT MICHAEL J	SHARON GODBOUT	R01-104	30,500	26,500	57,000	501.60	
GODING DALE C	GODING KRISTINE M	R07-015-006	42,200	144,400	171,600	1,510.08	15,000
GOFF CHRISTOPHER J		U14-026	88,300	99,800	188,100	1,655.28	
GOLDEN JAMES H REV TRUST		R08-042-M	143,100	0	143,100	1,259.28	

## List of Real Estate Owners

Name I	Second Owner	Map/Lot	Land	Building	Total	Tax	Exempt
GOLDEN JANE DAVIS REV TRUST		R08-036-E	91,100	146,600	237,700	2,091.76	
GOLDHIRSCH DOUGLAS	SHARON GOLDHIRSCH	R01-117-001	257,000	405,700	662,700	5,831.76	
GOLDSMITH CHARLES A JR	JOAN A GOLDSMITH	R03-072	227,000	185,400	391,400	3,444.32	21,000
GOLDSTEIN IRIS S TRUST		R04-072-A	201,400	47,100	248,500	2,186.80	
GOLDSTEIN IRIS S TRUST		R04-083	83,100	114,200	197,300	1,736.24	
GOLDSTONE MARTHA W	GOLDSTONE DONALD	R02-036	0	0	0	0.00	
GOLDSTONE MARTHA W	GOLDSTONE DONALD	R02-035	30,700	0	30,700	270.16	
GOLDSTONE MARTHA W	GOLDSTONE DONALD	R02-033	47,900	114,900	162,800	1,432.64	
GOLDSTONE MARTHA W	GOLDSTONE DONALD	R02-037	0	0	0	0.00	
GOLDSTONE MARTHA W	GOLDSTONE DONALD	R03-054	0	0	0	0.00	
GOLDSTONE MARTHA W	GOLDSTONE DONALD	R02-038	0	0	0	0.00	
GOLZY JOHN	VICTORIA C GOLZY	U09-001-JD	93,600	0	93,600	823.68	
GOODALE M TERESA	LINDA L ROEMER	R04-119-D	39,000	0	39,000	343.20	
GOODALE M TERESA	LINDA L ROEMER	R04-119-E	137,900	67,000	204,900	1,803.12	
GOODALE TERESA M		R04-119-C	39,000	0	39,000	343.20	
GOODE ANTHONY L		R06-063-N03	30,300	94,400	109,700	965.36	15,000
GOODE MARILYN		R06-019-D	27,900	104,500	117,400	1,033.12	15,000
GOODMAN ANDREA GALE		R01-106-A	86,200	170,200	241,400	2,124.32	15,000
GOODRICH ROBERT R	SUSAN N GOODRICH	U01-084	147,700	74,900	222,600	1,958.88	
GOODRICH STEPHEN P		U07-018	203,300	328,600	531,900	4,680.72	
GOODRICH SUSAN N	ROBERT R GOODRICH	U01-082	202,500	70,600	273,100	2,403.28	
GOODRICH SUSAN N	ROBERT R GOODRICH	U01-090	457,400	305,500	747,900	6,581.52	15,000
GOODSPEED ROBERT		R04-092	177,300	107,200	263,500	2,318.80	21,000
GOODWIN CARROLL I IV	GOODWIN AMY B	R03-051-001	44,600	409,600	439,200	3,864.96	15,000
GOODWIN CHRISTOPHER	CHERYL GOODWIN	U15-037	228,400	52,700	281,100	2,473.68	
GOODWIN DAVID W III		R08-007-Z	58,100	248,900	307,000	2,701.60	
GOODWIN EDWARD S	BETTY LOU GOODWIN	R07-105-001	27,000	108,500	120,500	1,060.40	15,000
GOODWIN GEORGE M		R04-073	60,000	57,800	102,800	904.64	15,000
GOODWIN IV CARROLL I	GOODWIN AMY	R01-086	95,600	0	95,600	841.28	
GOODWIN REALTY TRUST		R04-119-H	36,200	0	36,200	318.56	
GOODWIN REALTY TRUST		R04-119-I	140,300	104,300	244,600	2,152.48	
GOPSILL JANET M 1990 TRUST		R01-071-X	53,700	0	53,700	472.56	
GOPSILL THOMAS M LIVING TRUST	CAROLE A GOPSILL LIVING TRUST	R01-071-F	276,600	163,800	440,400	3,875.52	
GOPSILL THOMAS M LIVING TRUST	CAROLE A GOPSILL LIVING TRUST	R01-071-L	50,800	0	50,800	447.04	
GORDON FAMILY TRUST		U17-024	208,000	214,100	422,100	3,714.48	
GORDON JOHN R		R07-084-001	27,200	111,900	139,100	1,224.08	
GOSS MARCELLA H TRUST		U08-002	317,200	50,500	367,700	3,235.76	
GOTTLIEB STEPHEN	PATRICIA GOTTLIEB	R03-020	147,300	191,200	323,500	2,846.80	15,000
GOVE WILLIAM E	GOVE BEVERLY J	R03-033-D	58,700	38,700	97,400	857.12	
GRAICHEN HOWARD H & ELIZABETH A		U01-003	234,100	85,100	319,200	2,808.96	
GRAND BANKS SCHOONER MUS TRUST		R10-001	727,800	91,300	0	0.00	819,100
GRANT ALAN S		U12-002-B	63,900	45,900	94,800	834.24	15,000
GRANT ALICE T		R07-105-007	26,900	150,200	162,100	1,426.48	15,000
GRANT ELIZABETH ANN		U17-009-B	45,200	0	45,200	397.76	
GRANT ROBERT E	NANCY P GRANT	R04-119-W	139,200	36,200	175,400	1,543.52	
GRANT RUSSELL	EDITH M GRANT	R07-068	20,700	79,500	85,200	749.76	15,000
GRANT RUSSELL	EDITH M GRANT	R07-068-A	20,700	1,300	22,000	193.60	
GRAY DUNCAN A	GRAY NINA	R08-024-A	79,600	149,700	229,300	2,017.84	
GRAY STELLA C		U14-021	64,600	119,700	169,300	1,489.84	15,000
GREEN CARLENE V REV TRUST		R01-042-C	159,600	17,800	177,400	1,561.12	
GREEN, RICHARD G.	GREEN, MELANIE S.	R07-032-013	31,900	194,800	226,700	1,994.96	
GREENLEAF GERALD H	ALICE M GREENLEAF	R01-145	37,900	0	37,900	333.52	
GREENLEAF JAMES M		R05-016	169,000	221,200	375,200	3,301.76	15,000
GREENLEAF JENNEAN S		R01-084-A	67,900	123,000	169,900	1,495.12	21,000
GREENLEAF LAWRENCE JR		R01-084-A01	44,200	45,200	89,400	786.72	
GREENLEAF LUCINDA B		R04-047	737,300	630,400	1,352,700	11,903.76	15,000
GREENLEAF PAUL V	WENDY W GREENLEAF	R01-042-D	56,900	300,400	342,300	3,012.24	15,000
GREENLEAF PAUL V	WENDY W GREENLEAF	R01-036	381,400	239,000	620,400	5,459.52	
GREENLEAF PAUL V	GERALD GREENLEAF	R01-042	378,100	40,800	418,900	3,686.32	
GREENLEAF PETER W	KRISTA L GREENLEAF	R04-032-B	60,300	75,600	120,900	1,063.92	15,000
GREENLEAF RICHARD A		R01-084-C	57,100	92,400	134,500	1,183.60	15,000
GREENLEAF ROBERT A	DEBORAH GREENLEAF	R01-057-F	12,900	0	12,900	113.52	
GREENLEAF ROBERT A	DEBORAH GREENLEAF	R01-057-E	51,500	62,700	99,200	872.96	15,000
GREENLEAF STUART		R01-097-A	93,100	99,900	172,000	1,513.60	21,000
GREENLEAF CHRISTOPHER M.		R04-014	26,400	109,600	136,000	1,196.80	
GREENLEAF CHRISTOPHER M.		R04-178	4,800	0	4,800	42.24	
GREENLEAF CHRISTOPHER M.		R04-013-A	4,400	0	4,400	38.72	
GREENWOOD CHARLES B	LISA C GREENWOOD	U10-009-ST	24,600	18,200	42,800	376.64	
GREER JOLENE D & KING RACHEL N		R05-015-B	32,400	85,000	117,400	1,033.12	
GREGORY DOROTHY A		R04-031	392,700	118,000	495,700	4,362.16	15,000
GREGORY DOROTHY A REV INTER VIVO TRUST		R04-070	349,200	45,100	394,300	6,714.40	
GREGORY DOROTHY A REV INTER VIVO TRUST		R04-070	349,200	45,100	394,300	3,469.84	
GREGORY DOROTHY A REV INTER VIVO TRUST		R04-031	527,000	118,000	630,000	5,544.00	15,000
GREGORY DOROTHY A REV INTER VIVO TRUST		R04-067	402,500	0	402,500	3,542.00	
GREGORY PHILIP		R07-084-C	26,600	106,400	118,000	1,038.40	15,000
TRUST CREATED BY GREW JOHN R & DEBORAH J 7/2/98		U08-010-O	117,500	0	117,500	1,034.00	
GRIFFIN CARL R III	DENISE C GRIFFIN	U01-064	101,200	159,600	260,800	2,295.04	
GRIFFIN CEMETERY		R05-028-002	32,700	0	0	0.00	32,700

## List of Real Estate Owners

Name I	Second Owner	Map/Lot	Land	Building	Total	Tax	Exempt
GRIFFIN DENISE C		U01-118	111,400	0	111,400	980.32	
GRIFFITH ANN NICHOLSON		R01-146	82,600	9,400	92,000	809.60	
GRIFFITH CLARK LINES	GRIFFITH ANN NICHOLSON	R01-126-B	291,200	163,100	454,300	3,997.84	
GROEGER KLAUS P	RENATE C GROEGER	U17-033	94,600	250,100	344,700	3,033.36	
GROEGER KLAUS P	GROEGER RENATE C	U10-009-LB02	69,100	25,800	94,900	835.12	
GROTON LINDA J		R06-019-F	27,100	59,500	86,600	762.08	
GROVER MERRITT B	PATRICIA A GROVER	R04-041-A	489,900	392,800	882,700	7,767.76	
GROVER NEIL S		R06-048-C	30,700	126,000	141,700	1,246.96	15,000
GRYNSEL STANLEY	JUDITH A GRYNSEL	R03-005-A	64,400	125,900	190,300	1,674.64	
GUDROE MICHAEL R	SARAH K GUDROE	R07-110	30,500	199,700	215,200	1,893.76	15,000
GUGGENHEIM MATTHEW F		R01-070-A01	304,700	270,400	575,100	5,060.88	
GUILLARD ROBERT R L	GUILLARD RUTH	R05-053	185,400	271,900	442,300	3,892.24	15,000
GUILLARD RUTH F	GUILLARD ROBERT R L	R05-056-B01	222,000	215,800	437,800	3,852.64	
GUILLARD RUTH F	GUILLARD ROBERT R L	R05-056-B04	0	0	0	0.00	
GUITE LINDA R		U14-023	61,100	134,100	180,200	1,585.76	15,000
GULLA AUDREY M		R07-027-A	27,900	120,500	133,400	1,173.92	15,000
GUZZI DANTE & GUZZI KELLY ANN		R06-039	324,500	297,300	621,800	5,471.84	
GUZZI DANTE & KELLY ANN		R06-040	109,100	0	109,100	960.08	
GUZZI KELLY ANN		R06-039-B	50,200	0	50,200	441.76	
HACKETT ROBERT F	IRMALYN S HACKETT	R06-063-F	41,600	153,000	194,600	1,712.48	
HACKETT, WILLIAM R. JR ET AL		R06-063-D	120,100	121,100	226,200	1,990.56	15,000
HAHN MICHELLE		R07-062-C	20,700	600	21,300	187.44	
HAHN MICHELLE J		R07-062-B	17,400	119,800	122,200	1,075.36	15,000
HAKANSON ERIC C	SANDRA J HAKANSON	R06-084-C	369,800	442,100	796,900	7,012.72	15,000
HALE ROLLINS A	CYNTHIA E HALE	R05-005	31,500	3,000	34,500	303.60	
HALEY LOIS ANN		U01-079	253,100	51,200	304,300	2,677.84	
HALL MICHAEL J 1/3 INT	HALL LIZBETH ALLEN 1/3 INT	U19-003	60,700	543,500	604,200	5,316.96	
HALL R M & E M REALTY TRUST		U01-103	493,700	97,200	590,900	5,199.92	
HALL WARREN C		R03-053	428,100	30,000	458,100	4,031.28	
HALL WARREN C		R05-020	398,000	352,400	750,400	6,603.52	
HALL PHILIP M	WARREN HAROLD G	R01-101	70,300	30,500	100,800	887.04	
HALLINAN RICHARD M	CHRISTOPHER D HALLINAN	R04-013	41,300	26,300	67,600	594.88	
HALLOWELL MILTON L		U08-014	244,300	100,000	344,300	3,029.84	
HALLOWELL TIMOTHY J & KATHLEEN A		U08-035	228,500	135,200	363,700	3,200.56	
HALLSTROM LESTER D	DEBORAH A HALLSTROM	R03-050-001	180,700	374,800	540,500	4,756.40	15,000
HALTER NIKOLAUS HENRY	DESIREE SCORCIA HALTER	R02-031-D	232,900	156,400	389,300	3,425.84	
HAM CHRISTINE M		R07-107	29,200	115,400	129,600	1,140.48	15,000
HAM ROBERT J	MARGARET A PAINE HAM	R03-022-C	41,500	248,100	274,600	2,416.48	15,000
HAMBLETT P ANDREW	MEAGAN G HAMBLETT	U17-007-A	108,300	334,000	427,300	3,760.24	15,000
HAMBLETT PETER		U01-111	184,000	281,500	465,500	4,096.40	
HAMILTON GEORGE F	THERESA M HAMILTON	U10-025-002	67,500	144,400	211,900	1,864.72	
HAMILTON JEAN VAYO REV TRUST 12/07		R01-003	192,600	118,000	310,600	2,733.28	
HAMILTON MARK H		R05-029-003	41,200	230,700	271,900	2,392.72	
HAMILTON MARK H		R05-029-001	31,300	0	31,300	275.44	
HAMMOND WILLIAM P	HAMMOND JOANNE W	R01-058-001	50,000	213,900	263,900	2,322.32	
HAMRIN CARL J	JEANNIE M HAMRIN	R03-095	80,000	209,700	274,700	2,417.36	15,000
HANEY DANIEL Q		R07-076-C	304,500	0	304,500	2,679.60	
HANEY DANIEL Q	HANEY SUSAN	R07-074-001	120,300	0	120,300	1,058.64	
HANEY SUSAN P		R07-074-C	93,400	0	93,400	821.92	
HANEY SUSAN P		R07-071-A	138,400	0	138,400	1,217.92	
HANEY SUSAN P		R07-074	360,800	352,900	713,700	6,280.56	
HANEY WILLIAM		R08-014-E	289,900	324,500	599,400	5,274.72	15,000
HANNA JAMES B	MARGARET E HANNA	R03-050-002	179,000	316,700	480,700	4,230.16	15,000
HANNA SUSIE J		R07-072-009	27,300	55,600	67,900	597.52	15,000
HANRON ELIZABETH ET AL		R08-040	437,400	60,400	497,800	4,380.64	
HANSEN HOWARD C JR	VAN VALEN VIKI	R01-124	40,300	133,200	173,500	1,526.80	
HANSON KENNETH L LIVING TRUST	NANCY D HANSON	R04-066-004	366,300	288,800	655,100	5,764.88	
HARBECK PETER A		R02-022-A	37,600	0	37,600	330.88	
HARDING TIMOTHY D		R05-024	119,800	142,100	261,900	2,304.72	
HARDWICK WAYNE	BETH ANN HARDWICK	R05-025-G	35,400	66,700	87,100	766.48	15,000
HARGREAVES JENNIFER B & JOHN		U07-002-A	245,600	162,800	408,400	3,593.92	
HARLEY DOUGLAS G		R03-007-AT	0	17,000	17,000	149.60	
HARLEY DOUGLAS G	DIANE C HARLEY	R03-007-A	70,200	153,600	208,800	1,837.44	15,000
HARMON DALE C		R08-014-B01	90,300	165,200	240,500	2,116.40	15,000
HARRISON MICHAEL		U11-007	391,100	650,300	1,026,400	9,032.32	15,000
HARRISON MOLLY PITCHER	DEAN HARRISON	U08-010-N	58,500	0	58,500	514.80	
HARRISON MOLLY PITCHER	DEAN HARRISON	U08-030	0	0	0	0.00	
HARRISON MOLLY PITCHER		U08-028-E	149,100	0	149,100	1,312.08	
HARRISON MOLLY PITCHER		U08-028-B	521,700	134,800	656,500	5,777.20	
HARRISON MOLLY PITCHER	DEAN HARRISON	U08-010-I	151,000	0	151,000	1,328.80	
HARRISON MOLLY PITCHER		U08-010-R	71,200	0	71,200	626.56	
HARRISON MOLLY PITCHER	DEAN DARRISON	U08-010-P	0	0	0	0.00	
HARRISON MOLLY PITCHER	DEAN HARRISON	U08-010-Q	0	0	0	0.00	
HARRISON MOLLY PITCHER	DEAN HARRISON	U08-010-M	0	0	0	0.00	
HARRISON MOLLY PITCHER	HARRISON DEAN	U08-010-L	0	0	0	0.00	
HARRISON MOLLY PITCHER	DEAN HARRISON	U08-010-J	0	0	0	0.00	
HARRISON MOLLY PITCHER	DEAN HARRISON	U08-031	0	0	0	0.00	
HART PAULA JANE		R07-006	27,200	0	27,200	239.36	



## List of Real Estate Owners

Name I	Second Owner	Map/Lot	Land	Building	Total	Tax	Exempt
HART PAULA JANE		R07-006-D	28,000	69,800	97,800	860.64	
HARTFORD CORY		U16-039	53,800	181,500	220,300	1,938.64	15,000
HARTFORD CORY E		R08-009-A	50,700	10,700	61,400	540.32	
HARTWELL ALICE B	ALICE L HARTWELL	U03-027	16,000	0	16,000	140.80	
HARTWELL ALICE B	ALICE L HARTWELL	U03-028	227,500	63,300	290,800	2,559.04	
HARVEY GEORGE R ET AL	HARVEY WILLIAM L	U01-007	235,700	56,100	291,800	2,567.84	
HARVEY WILLIAM L		R03-075-A	154,400	106,100	260,500	2,292.40	
HASCH ROBERT M		R07-032-010	29,400	163,800	178,200	1,568.16	15,000
HASTINGS BRADFORD	ELIZABETH M HASTINGS	R04-065-B	515,900	299,600	815,500	7,176.40	
HATFIELD LARRY L	HATFIELD CAROLYN W	U10-008	90,700	162,300	253,000	2,226.40	
HATLEM JOHN H REV TRUST U/D/D 12/07		U04-001-A	474,200	57,600	531,800	4,679.84	
HAUPTFLEISCH JOHN	OLIVIA HAUPTFLEISCH	R08-030-A	81,100	209,100	275,200	2,421.76	15,000
HAUPTFLEISCH OLIVIA C		R08-030-B	126,300	0	126,300	1,111.44	
HAWKE ANDREW C		R08-034	34,800	134,800	169,600	1,492.48	
HAWKE ANDREW C	STEPHANIE B HAWKE	U15-042	106,600	153,100	244,700	2,153.36	15,000
HAWKE INDUSTRIAL LLC		R06-055-A	43,500	0	43,500	382.80	
HAWKINS BARBARA M	MANN JAMES A JR & PETER A	U15-027-A	126,800	0	126,800	1,115.84	
HAYES JONATHAN A		R07-081-007	156,200	287,600	443,800	3,905.44	
HAYES PRICILLA J		R07-081-023	65,600	0	65,600	577.28	
HAYES ROBERT H	PRISCILLA J HAYES	U05-011	386,500	165,900	552,400	4,861.12	
HAYNER DONALD	FERRANTE GAYE	U19-005-A	54,300	123,100	162,400	1,429.12	15,000
HEALD ROSWELL	JEANNE HEALD	U09-021-A	6,400	0	6,400	56.32	
HEALD ROSWELL	JEANNE HEALD	R08-045-E	382,300	263,800	631,100	5,553.68	15,000
HEALEY FREDERICK B	CYNTHIA A MACLACHLAN	R03-003-017	110,400	140,200	250,600	2,205.28	
HEDGCOCK SETHALLEN	ANN E HEDGCOCK	R08-042-N	137,500	28,600	166,100	1,461.68	
HEDGCOCK SETHALLEN	ANN HEDGCOCK	R06-063-LB	119,400	1,200	120,600	1,061.28	
HEDGCOCK SETHALLEN R	ANN E HEDGCOCK	R08-042-IL	106,500	193,000	278,500	2,450.80	21,000
HEISE FAMILY TRUST DATED 7/31/91		R09-012-BA	106,800	259,500	366,300	3,223.44	
HEISE WILLIAM E & STEVEN J	BENNINGHOFF KATHRYN K	U01-136	541,700	156,500	698,200	6,144.16	
HEISEY GLENN W & FLATER JOHN F		U16-023-B	90,500	209,700	300,200	2,641.76	
HELEN TILLER LLC		U13-006	232,800	138,700	371,500	3,269.20	
HELLIER, SUSAN D.		R01-093	169,100	188,700	357,800	3,148.64	
HENDEREK NANCY F REV TRUST		U01-153	101,500	0	101,500	893.20	
HENDEREK NANCY F REV TRUST		U01-016	112,800	0	112,800	992.64	
HENDEREK NANCY F REV TRUST		U01-017	434,700	181,400	616,100	5,421.68	
HENDEREK NANCY F REV TRUST		U01-015	325,900	0	325,900	2,867.92	
HENDRICKSON BRADLEY A	HENDRICKSON MEREDITH W	U01-037	150,100	0	150,100	1,320.88	
HENNESSEY, ANDREW A.	HENNESSEY, KRISTEN R.	R04-119-L	54,000	0	54,000	475.20	
HENRY SCHUYLER WOODS III REV TRUST		R08-042-F	255,300	137,800	393,100	3,459.28	
HEPBURN KRISTINE		R01-020	40,600	142,100	167,700	1,475.76	15,000
HERGER JOHN F	HERGER ALEXANDRA A	U12-007	487,100	1,016,300	1,503,400	13,229.92	
HERGER JOHN F	HERGER ALEXANDREA A	U12-007-M	0	0	0	0.00	
HERMANSON, WAYNE S	BENNETT KATE	U09-021-E	0	0	0	0.00	
HERMANSON WAYNE S	BENNETT KATE	U09-021-D	124,600	63,200	187,800	1,652.64	
HERTEL VAN E JR		R01-075-004	677,300	595,100	1,272,400	11,197.12	
HERTEL VAN E JR		R01-075	477,200	23,900	501,100	4,409.68	
HERVOCHON GEORGE F III		R04-052	424,400	103,100	527,500	4,642.00	
HERVOCHON KATHLEEN ANN		R04-048	158,100	362,300	520,400	4,579.52	
HETRICK FRANK W	DONNA J HETRICK	R04-138-B	86,800	48,900	135,700	1,194.16	
HEYL ANTHONY A		R06-039-A	44,700	163,200	192,900	1,697.52	15,000
HEYMAN I AUSTIN REV TRUST		U11-001-B	431,300	142,000	573,300	5,045.04	
HEZIK JANICE BREWER		R06-048-F03	30,400	107,500	122,900	1,081.52	15,000
HICKEY CHRISTIAN W		R03-008-A	72,100	169,100	241,200	2,122.56	
HICKS CAMERON A	HICKS MICHELLE A	R07-081-005	284,800	0	284,800	2,506.24	
HICKS GERALD C	SHARON M HICKS	R07-006-B03	27,900	60,500	88,400	777.92	
HICKS-MCT FBO MICHELLE		R07-081-012	63,700	360,600	424,300	3,733.84	
HIGGINS CHRISTOPHER R	LORRI M HIGGINS	R05-001-B01	34,200	189,300	223,500	1,966.80	
HIGGINS DONALD	EILEEN HIGGINS	R07-018-B	4,700	0	4,700	41.36	
HIGGINS EILEEN P	DONALD HIGGINS	R07-019-A	28,800	168,300	182,100	1,602.48	15,000
HIGGINS FAMILY REV TRUST	HIGGINS, MICHAEL E. & CHERYL A	R08-007-R	68,200	184,500	252,700	2,223.76	
HIGGINS PATRICK T		R04-020-A	46,200	224,500	255,700	2,250.16	15,000
HIGHFIELDS ASSOC		R05-067	31,200	0	31,200	274.56	
HILLS MICHAEL B	HEATHER L HILLS	R07-072-003	28,200	135,800	164,000	1,443.20	
HILTON CAROLYN A		R07-087	16,300	61,200	77,500	682.00	
HILTON CAROLYN A		R07-088	36,300	59,800	81,100	713.68	15,000
HILTON NANCY E	MICHAEL MACKUSICK	R07-086-003	40,600	222,400	263,000	2,314.40	
HOAG GILBERT		R05-045	0	0	0	0.00	
HOAG GILBERT		R05-044	122,400	232,800	355,200	3,125.76	
HOAG GILBERT		R05-044-A	217,300	0	217,300	1,912.24	
HOAG GILBERT		R05-043	0	0	0	0.00	
HODGDON CATHY L COLLINS		R04-080	439,200	142,100	566,300	4,983.44	15,000
HODGDON CATHY S		U10-024	508,700	600	509,300	4,481.84	
HODGDON CATHY S		U15-053	101,500	226,600	313,100	2,755.28	15,000
HODGDON CATHY S		R08-011A-001	100,000	0	100,000	880.00	
HODGDON FAMILY TRUST		R04-032-A	76,900	237,300	293,200	2,580.16	21,000
HODGDON GALE E		R01-086-A	101,300	171,100	257,400	2,265.12	15,000
HODGDON GALE E		R01-086-B	0	0	0	0.00	
HODGDON GALE E		R01-086-C	0	0	0	0.00	



## List of Real Estate Owners

Name I	Second Owner	Map/Lot	Land	Building	Total	Tax	Exempt
HODGDON JAMES S	ANITA HODGDON	R01-105	227,900	281,800	494,700	4,353.36	15,000
HODGDON JEFFERY P	ROSE MARIE HODGDON	R01-070-A	552,100	119,600	656,700	5,778.96	15,000
HODGDON JOHN	JUDITH HODGDON	U17-019	92,400	106,200	183,600	1,615.68	15,000
HODGDON JONATHAN MARK	DEBORAH ANN HODGDON	R03-021-011	64,300	0	64,300	565.84	
HODGDON JONATHAN MARK	DEBORAH ANN HODGDON	R03-021-012	58,800	191,200	235,000	2,068.00	15,000
HODGDON JONATHAN MARK	DEBORAH ANN HODGDON	R03-021-010	59,300	0	59,300	521.84	
HODGDON JONATHAN MARK	DEBORAH ANN HODGDON	R03-021-009	58,500	600	59,100	520.08	
HODGDON LIBBY		R01-123-D	212,900	60,000	257,900	2,269.52	15,000
HODGDON MARINE LLC		U16-009	89,100	190,000	279,100	2,456.08	
HODGDON MARINE LLC		U15-045	55,700	45,100	100,800	887.04	
HODGDON MARINE LLC		U15-043	92,300	449,300	541,600	4,766.08	
HODGDON MARINE LLC		U16-003	912,300	2,018,000	2,930,300	25,786.64	
HODGDON NEIL		R07-006-B04	34,000	110,900	123,900	1,090.32	21,000
HODGDON SARAH A	JONATHAN B BALDWIN	R08-011-A	69,400	378,400	432,800	3,808.64	15,000
HODGDON SARAH M		U19-018	49,800	64,700	114,500	1,007.60	
HODGDON SHELTON G	SHERRY L HODGDON	R07-039-F	23,700	28,300	37,000	325.60	15,000
HODGDON STANLEY J & LORRAINE E		R04-094	67,100	112,800	158,900	1,398.32	21,000
HODGDON STANLEY J & LORRAINE E		R04-093	140,000	0	140,000	1,232.00	
HODGDON SUSAN S		R04-036-D	80,800	116,600	182,400	1,605.12	15,000
HODGDON TYLER RICHARD	ANDREA HODGDON	R07-010-A	53,800	169,300	208,100	1,831.28	15,000
HODGDON TIMOTHY S		U15-038-B	63,600	0	63,600	559.68	
HOGATE DEBRA LEWIS		R07-056-001	30,700	0	30,700	270.16	
HOLBROOK CEMETERY		U10-C	71,900	0	0	0.00	71,900
HOLBROOK MARTHA J		R08-042-N2	55,800	175,200	216,000	1,900.80	15,000
HOLBROOK MICHAEL E	LISA A HOLBROOK	R06-050-B	51,600	136,200	187,800	1,652.64	
HOLBROOK MICHAEL E	LISA HOLBROOK	R06-050-A	31,200	88,200	104,400	918.72	15,000
HOLBROOK MARK A	PITCHER, STEPHANIE	R06-050-B01	46,000	0	46,000	404.80	
HOLMES C K & T W	RICHARD KELLOGG	R04-122	240,000	0	240,000	2,112.00	
HOLMES CAPRICE		R07-084-008	27,400	33,200	60,600	533.28	
HOLMES DEBORAH		U19-015-A	50,700	105,600	141,300	1,243.44	15,000
HOLMES JUANITA L		R03-025-B	41,700	160,400	187,100	1,646.48	15,000
HOLMES JULIA		R07-066	39,100	212,800	236,900	2,084.72	15,000
HOLMES JULIA		R07-065	16,300	26,800	43,100	379.28	
HOLMES JULIA M	HOLMES JUANITA L	R07-064	34,900	28,000	62,900	553.52	
HOLMES ROBERT J		R07-065-A	29,300	0	29,300	257.84	
HOLT JON R		R09-010-004A	813,400	526,500	1,339,900	11,791.12	
HOLT JON R	HOLT BEVERLY S	R05-003	30,700	15,000	45,700	402.16	
HOLTON GREGORY E	HOLTON CYNTHIA G	R02-010-001	228,500	229,700	458,200	4,032.16	
HOLZMAN MARGARET		U10-009-LB01	69,100	25,800	94,900	835.12	
HOMER JANE B		R06-103-001A	91,400	288,100	364,500	3,207.60	15,000
HONE MICHAEL		R07-002-D	63,600	0	63,600	559.68	
HONEY LAURA S		U19-005	51,000	125,100	161,100	1,417.68	15,000
HORNE PETER D		R08-013	162,300	0	162,300	1,428.24	
HORNE PETER D		U16-038	65,300	165,900	231,200	2,034.56	
HORNOR HOLLY S REV TRUST		U01-135	496,600	76,400	573,000	5,042.40	
HORNOR HOLLY S REV TRUST 50%	HAMBLETT SUZANNE H 50%	U01-076	372,000	245,500	617,500	5,434.00	
HORSTMAN PATRICIA KIM		U18-011	50,700	125,700	176,400	1,552.32	
HORSTMAN PATRICIA KIM		R03-067-C	52,900	154,300	192,200	1,691.36	15,000
HORSTMAN PATRICIA KIM		R04-134	90,900	40,200	131,100	1,153.68	
HORSTMAN PATRICIA KIM		R04-120-002	103,200	0	103,200	908.16	
HORTON BARBARA G		R04-037-C	358,200	0	358,200	3,152.16	
HORTON JOHN F		R04-037-A	341,100	189,900	506,000	4,452.80	25,000
HOUE ROY	HEATHER HOUE	R04-050	185,600	189,000	374,600	3,296.48	
HOUGARDY CYNTHIA C	FREDERIC W J G HOUGARDY	R07-032-002	28,500	237,600	266,100	2,341.68	
HOUGARDY CYNTHIA C	FREDERIC W J G HOUGARDY	R07-032-003	31,100	175,100	206,200	1,814.56	
HOUSE CHARLES W	HOUSE BARBARA J	R03-068	0	0	0	0.00	
HOUSE CHARLES W	HOUSE BARBARA J	R03-070	273,200	210,000	483,200	4,252.16	
HOUSTON ROBERT LIFE TENANT	HOUSTON RUBY LIFE TENANT	U02-026	170,900	45,100	216,000	1,900.80	
HOWARD FAMILY TRUST	HARE MARY ELLEN	U04-013	210,800	463,500	674,300	5,933.84	
HOWARD HOUSE INC		U18-029	61,500	0	61,500	541.20	
HOWARD HOUSE INC		R07-002-A	41,900	7,500	49,400	434.72	
HOWARD MARK W & MARION REV LIVING TRUST 12/23/2002		R06-084	545,500	956,000	1,501,500	13,213.20	
HOWE JEAN M		R06-038-002	41,400	113,200	133,600	1,175.68	21,000
HOWE MELANIE L		U12-007-J	133,700	252,200	385,900	3,395.92	
HUBER FAMILY NOMINEE REALTY TRUST		U10-001	356,300	136,500	492,800	4,336.64	
HUBER ERIKA L	HUBER GERALD E	R03-065-A	37,900	119,700	142,600	1,254.88	15,000
HUFFMIRE DONALD W REV TRUST	MADELYN M HUFFMIRE	U01-080	461,100	162,300	623,400	5,485.92	
HUGHES ROBERT K JR	HUGHES TATSIANA	R06-063-N01	29,200	166,400	195,600	1,721.28	
HUGHES STEPHEN S	MARCIA L HUGHES	R08-042-H	206,600	135,500	342,100	3,010.48	
HUMPHREY GEORGE C II		R03-029	129,100	141,800	255,900	2,251.92	15,000
HUNT WILLIAM	CLARE Y HUNT	R05-030-A	33,000	252,500	270,500	2,380.40	15,000
HUNTER PETER M		R08-051	56,500	184,900	241,400	2,124.32	
HUPPI RONALD JAY	BRIAN QUENTIN HUPPI	R01-040	203,000	53,200	256,200	2,254.56	
HUPPI RONALD JAY	BRIAN QUENTIN HUPPI	R01-036-E	220,100	56,000	276,100	2,429.68	
HURD STACEY E		R05-061-015	18,300	79,800	98,100	863.28	
HURFORD HENRY JOHN III		R04-020	68,100	0	68,100	599.28	
HURST GRAHAM A S	HURST NANCY L	R04-102	179,400	196,500	375,900	3,307.92	
HURST PETER L		R04-036-G	50,900	130,800	166,700	1,466.96	15,000

## List of Real Estate Owners

Name I	Second Owner	Map/Lot	Land	Building	Total	Tax	Exempt
HURT MICHAEL G	CAROL S HURT	U08-028-F	383,800	43,400	427,200	3,759.36	
HURT ROGER D	HURT DOROTHY A	R05-067-011	30,100	218,700	227,800	2,004.64	21,000
HUSSEY DENNIS B		U10-014	11,500	0	11,500	101.20	
HUSSEY LEROY F JR		U03-011	470,400	124,100	594,500	5,231.60	
HUTCHESON ELLEN L		R05-066-A	79,500	51,700	116,200	1,022.56	15,000
HYSON GLENN & SARAH		R04-002-006	49,500	0	49,500	435.60	
HYSON GLENN & SARAH		R04-002-005	50,700	0	50,700	446.16	
HYSON GLENN A	SARAH L HYSON	R07-050-C	37,800	159,600	182,400	1,605.12	15,000
HYSON STEVEN D		U19-004	50,700	85,100	120,800	1,063.04	15,000
HYSON RICHARD D	TRACEY HODGDON HYSON	R07-057-A	27,900	124,200	137,100	1,206.48	15,000
HYSON TONY D	HYSON JENNIFER G	R06-019-C	27,900	176,700	189,600	1,668.48	15,000
IANNICELLI ANTHONY	IANNICELLI CONSTANCE	R05-067-014	31,300	0	31,300	275.44	
IMBODEN NICHOLAS	KATHRYN IMBODEN	U05-015	338,400	121,800	460,200	4,049.76	
INDEPENDENCE ISLAND CO		R09-015	463,500	677,400	1,140,900	10,039.92	
INLAND FRESH SEAFOOD CORP AMER		R04-103-A	582,800	541,700	1,124,500	9,895.60	
IOCCO INES		R08-036-W	91,500	134,900	226,400	1,992.32	
IRMISCHER FAMILY TRUST AGRMT		U03-001	305,200	120,800	426,000	3,748.80	
IRON ONE PAINTING INC		R07-017-A	64,200	193,600	257,800	2,268.64	
IRVING FAMILY TRUST		R06-083-C01	263,500	226,000	489,500	4,307.60	
ISLAND COMMON SUBDIVISION ASSOC		R01-082	13,500	11,700	25,200	221.76	
ISLE OF SPRINGS ASSOC		R04-054	61,900	0	61,900	544.72	
ISLE OF SPRINGS ASSOC		R04-051	135,700	25,300	161,000	1,416.80	
IUZZOLINO MICHAEL	JOAN D IUZZOLINO	R06-100-003	77,400	275,900	353,300	3,109.04	
IVENS WILLIAM	CHERYL IVENS	R07-080-001	32,400	154,900	172,300	1,516.24	15,000
IVENS SEAN EDMUND		R07-082-002	31,900	52,200	84,100	740.08	
JACKIMOVICZ ALEXANDER J	JACKIMOVICZ MICHELLE F	R04-002-002	51,500	184,200	235,700	2,074.16	
JACKIMOVICZ JOSEPH	JACKIMOVICZ RUTH	R04-035-G	123,900	155,700	264,600	2,328.48	15,000
JACKSON ALBERT A		R04-108	265,000	0	265,000	2,332.00	
JACKSON DONALD R	DIANNE JACKSON	U16-045-002	74,100	192,800	251,900	2,216.72	15,000
JACKSON DONALD R	DIANNE G JACKSON	U16-045	63,600	0	63,600	559.68	
JACKSON DONALD R	DIANNE JACKSON	U16-045-003	11,000	6,700	17,700	155.76	
JACOBSON JUDITH T REV LVG TRUST		U15-017	205,800	85,000	290,800	2,559.04	
JACOBSON MICHAEL A	JACOBSON LINDA H	U16-031	124,100	0	124,100	1,092.08	
JAGIELA STEVEN W	KARIN A JAGIELA	R04-057	237,200	36,500	273,700	2,408.56	
JAMES JUNE B	LESTER MARTIN	R01-033	37,300	61,600	83,900	738.32	15,000
JAMES MICHAEL H & SUE ELLEN B		R06-048-003	33,500	0	33,500	294.80	
JANICE B PISANO REV TRUST AS AMENDED		R01-075-005	491,600	242,500	719,100	6,328.08	15,000
JEAN SISSY E M & MATTHEW P		R01-009	98,700	195,200	293,900	2,586.32	
JEPPSEN RUSSELL		U07-004	518,900	943,400	1,462,300	12,868.24	
JEPSEN MADIS	JEPSEN SARI ELANA	R04-071-001	314,500	0	314,500	2,767.60	
JEWETT WAYNE C	SHERRI I JEWETT	R06-022	29,400	184,900	199,300	1,753.84	15,000
JOANNE PLATT 2014 TRUST		U09-020-F	445,600	614,300	1,059,900	9,327.12	
JOHN AND CAROL CALVANESE		R09-012B1-001A	100,000	62,200	162,200	1,427.36	
JOHN JOY M & WALTER W JR		R06-050-D	184,000	124,700	308,700	2,716.56	
JOHNSON ALLEN S		U01-152	93,100	53,700	146,800	1,291.84	
JOHNSON ANDREW B	ALYCE A JOHNSON	R05-002-D	32,800	208,600	241,400	2,124.32	
JOHNSON ELWOOD F	DIANE L JOHNSON	R06-052-001	28,600	109,900	123,500	1,086.80	15,000
JOHNSON JESSICA ROBERTS		R01-099-C	53,400	130,100	183,500	1,614.80	
JOHNSON LARRY	SUSAN A JOHNSON	R01-088-G	57,100	115,200	157,300	1,384.24	15,000
JOHNSON MARK E	KATHLEEN J JOHNSON	R03-016-B	57,900	108,900	151,800	1,335.84	15,000
JOHNSON OLAF W & JUDITH G		R07-020-C	25,500	88,800	99,300	873.84	15,000
JOHNSON PETER B	HILDY W JOHNSON	R04-119-U	56,200	0	56,200	494.56	
JOHNSON PETER B	HILDY C WEIMONT JOHNSON	R04-119-V	59,400	165,400	209,800	1,846.24	15,000
JOHNSON SARAH S FAMILY TRUST		U01-053	461,100	222,200	668,300	5,881.04	15,000
JOHNSON WENDY M	JOHNSON PAUL B	R01-010	170,800	168,800	324,600	2,856.48	15,000
JOHNSON WILLIAM		R07-020-A	21,800	74,500	96,300	847.44	
JOHNSTON FAMILY TRUST		U01-034	319,000	53,500	372,500	3,278.00	
JOHNSTON FAMILY TRUST		U01-034-T	0	1,000	1,000	8.80	
JOHNSTON PHILLIP M	JANE C JOHNSTON	R07-076-B	309,700	254,800	564,500	4,967.60	
JONES GEORGE M	JONES-GOLOB KATHLEEN A	U08-028-A	431,200	162,400	593,600	5,223.68	
JONES GREGORY A	BENSON JULIE	U17-035-E	546,500	176,600	723,100	6,363.28	
JONES JAMES E JR	RACHEL J JONES	U14-038	89,800	188,700	263,500	2,318.80	15,000
JONES KATHLEEN M		R02-015-C	299,500	233,000	517,500	4,554.00	15,000
JONES LYLE JASON	MCKIM TOD LEE	R08-007-O	134,900	197,200	332,100	2,922.48	
JONES MARK	DEBORAH JONES	U19-015-B	56,500	167,600	209,100	1,840.08	15,000
JONES MARK A		U19-016	57,900	0	57,900	509.52	
JONES RANCE LIVING TRUST	JAQIE H JONES LIVING TRUST	U04-001	505,800	184,800	690,600	6,077.28	
JONES WILLIAM E	ELIZABETH L JONES	R04-044-004	1,225,100	0	1,225,100	10,780.88	
JONES CONSTANCE H		R05-067-003	120,200	0	120,200	1,057.76	
JORDAN ALDEN	CAROLE JORDAN	R06-002-002	29,700	0	29,700	261.36	
JORDAN ALDEN	CAROLE JORDAN	R06-002-001	59,400	85,300	144,700	1,273.36	
JORDAN ALDEN	CAROLE JORDAN	R06-002-004	31,700	0	31,700	278.96	
JORDAN ALDEN	CAROLE JORDAN	R06-002-003	62,000	0	62,000	545.60	
JORDAN CARL & DONNA		R08-042-P	57,300	0	57,300	504.24	
JORDAN CARL E	JORDAN DONNA C	R07-105-024	28,500	287,400	315,900	2,779.92	
JORDAN DAVID C		R06-031-B	27,900	84,600	112,500	990.00	
JORDAN PETER W	RUTH S JORDAN	R08-002	48,300	0	48,300	425.04	
JORDAN ROBERT P	JORDAN ROBIN H	R01-109	86,200	179,900	245,100	2,156.88	21,000

## List of Real Estate Owners

Name I	Second Owner	Map/Lot	Land	Building	Total	Tax	Exempt
JORDAN ROBERT P	JORDAN ROBIN H	R01-110	31,000	0	31,000	272.80	
JOSE JOSEPH		R04-114	157,600	0	157,600	1,386.88	
JOSE JOSEPH A	HOLLY A JOSE	R04-108-D	38,400	299,300	322,700	2,839.76	15,000
JOY DAVID		R07-082-012	29,300	125,450	139,750	1,229.80	15,000
JRC LP		R01-060	120,200	0	120,200	1,057.76	
JRC TRUST		R01-059	342,600	231,100	552,700	4,863.76	21,000
K & K MAINE REAL ESTATE LLC		R08-042-G	202,400	84,100	286,500	2,521.20	
KALER BENJAMIN	KALER STEPHANIE N	U10-019	98,600	156,200	254,800	2,242.24	
KALER MARY C		R06-051-C	43,000	0	43,000	378.40	
KALER MARY C		R06-051-B	27,900	139,200	146,100	1,285.68	21,000
KAMEN MARK	PAMELA E KAMEN	R08-042-006	60,400	202,300	262,700	2,311.76	
KAMENSTEIN JACALYN		U08-027	504,300	0	504,300	4,437.84	
KAMENSTEIN JACALYN		U08-026	480,800	1,000	481,800	4,239.84	
KAMENSTEIN JACALYN		R09-007	295,200	622,200	917,400	8,073.12	
KANE BRENDAN W		R05-029-002	27,900	265,300	293,200	2,580.16	
KAPLAN DAVID	KAPLAN DONNA	U03-026-A	248,000	247,600	495,600	4,361.28	
KAPLAN FRED	WEYR RHODA A	R03-033-001	0	0	0	0.00	
KAPLAN FRED	WEYR RHODA A	R03-033-A	271,600	716,300	972,900	8,561.52	15,000
KAPLAN FRED	WEYR RHODA A	R03-033-F	0	0	0	0.00	
KAPLAN FRED	WEYR RHODA A	R03-033-B	0	0	0	0.00	
KAPLAN JULIA R		R07-105-014	26,900	245,000	271,900	2,392.72	
KAPPLER HARRY C	EMELYN L KAPPLER	R01-071-D	125,800	170,900	296,700	2,610.96	
KAPPLER HARRY C	EMELYN L KAPPLER	R01-071-J	125,100	0	125,100	1,100.88	
KARLOK KATHRYN L		U03-003	257,200	49,500	306,700	2,698.96	
KARLOK KATHRYN L		U03-004	41,400	0	41,400	364.32	
REVOCABLE TRUST 2006 CREATED BY KATSAROS DENISE S		R01-081	355,200	0	355,200	3,125.76	
KAUFMAN MICHELE M MARITAL TRUST		R09-010-010A	87,500	0	87,500	770.00	
KAUFMAN MICHELE M MARITAL TRUST		R09-004-A	825,900	335,200	1,161,100	10,217.68	
KAUTZMANN WILLIAM A		R08-054	57,100	297,400	339,500	2,987.60	15,000
KAUTZMANN MARGUERITE D R E TRUST		R08-007-X	55,900	0	55,900	491.92	
KEAST HEATHER J		R07-039-A	19,800	86,900	106,700	938.96	
KEATING CRAIG	KEATING LAURA LEE	U09-001-JB	93,500	195,800	289,300	2,545.84	
KEEGAN KEVIN M		U19-011	43,600	29,600	73,200	644.16	
KEENE EVELYN	WAYNE H KEENE	U01-074	511,000	55,500	566,500	4,985.20	
KEENE MURRAY C JR BN RE TRUST		R07-100-008	490,600	217,700	708,300	6,233.04	
KEENE SUZANNE L 1992 TRUST		U17-017-A	150,700	173,900	324,600	2,856.48	
KEENE WAYNE H 1992 TRUST		R04-143	99,600	34,800	134,400	1,182.72	
KELLEY ANN E		R02-042	0	0	0	0.00	
KELLEY ANN E		R02-042-002	225,000	265,900	475,900	4,187.92	15,000
KELLEY G FRANK	SYLVIA D KELLEY	R07-081-001	84,700	294,600	379,300	3,337.84	
KELLEY JOHN G	SUSAN L KELLEY	R05-056-B03	254,500	205,400	459,900	4,047.12	
KELLEY JOHN G	KELLEY SUSAN L	R05-056-B	0	0	0	0.00	
KELLEY KERRI		R07-039-E	19,500	100,800	105,300	926.64	15,000
KELLEY THOMAS A	NANCY E KELLEY	R06-103-007	101,500	226,400	327,900	2,885.52	
KELLIHER KEVIN C TRUSTEE	BRANNAN JAMES W PR	R04-096	39,500	120,500	160,000	1,408.00	
KELLY JAMES	KELLY MURIEL CROSBIE	R04-002-015	25,000	0	25,000	220.00	
KELLY PETER J	JEANETTE K KELLY	R07-063-009	25,200	161,800	187,000	1,645.60	
KELLY PETER J III	JEANETTE K KELLY	R07-063-008	26,400	6,700	33,100	291.28	
KELLY KEVIN		R04-002-013	54,300	214,300	253,600	2,231.68	15,000
KENBEEK DOUGLAS G	MARIBETH D KENBEEK	R01-071-Q	114,200	227,400	341,600	3,006.08	
KENNEDY MICHAEL J	KENNEDY KATHLEEN K	U10-012	630,800	647,500	1,278,300	11,249.04	
KENNY ANDREW J	VICTORIA A EASTMAN	R06-063-I	27,900	105,300	133,200	1,172.16	
KENT WILLIAM H		R08-041-A	233,300	239,100	472,400	4,157.12	
KERN W RICHARD REV TRUST		U01-027	446,600	151,700	598,300	5,265.04	
KERN W RICHARD REV TRUST		U01-027-A	115,700	0	115,700	1,018.16	
KERN W RICHARD REV TRUST		U01-027-B	68,000	0	68,000	598.40	
KERR DIANA S		U14-020	65,100	210,800	260,900	2,295.92	15,000
KERR ROBERT D		R01-066-H	287,700	417,200	689,900	6,071.12	15,000
KERR ROBERT D		R01-066-G	242,400	0	242,400	2,133.12	
KERR THOMAS A	SARA KERR	R09-010-005A	631,800	665,100	1,296,900	11,412.72	
KEYES MARILYN P		R08-007-H	56,600	139,800	175,400	1,543.52	21,000
KEYSTONE COTTAGE MAINE LLC		U15-015	216,100	75,200	291,300	2,563.44	
KIDD ROBERT M	DAWN E KIDD	R04-049	823,900	273,200	1,082,100	9,522.48	15,000
KIDD ROBERT M	DAWN E KIDD	R04-045-B	61,900	0	61,900	544.72	
KILEY PATRICIA B		U15-044	347,400	95,700	443,100	3,899.28	
KIMBALL POND REALTY TRUST		R01-125-A	114,000	0	114,000	1,003.20	
KIMBERLEY JOSEPH A	RICHARDS NANCY ELLEN	R07-024	17,900	84,300	102,200	899.36	
KING BECKY A		R04-128-A	108,700	32,300	126,000	1,108.80	15,000
KING BLANCHE A		U08-008	469,100	121,900	576,000	5,068.80	15,000
KING EILEEN E		R07-C100-007	66,400	219,800	286,200	2,518.56	
KING JOHN M		U01-142	496,600	61,900	543,500	4,782.80	15,000
KING NELSON J		U06-016-A	53,000	177,200	209,200	1,840.96	21,000
KING PAMELA P		U13-007	1,019,800	372,600	1,377,400	12,121.12	15,000
KINSEY CLAUDIA M	PAUL E BOURCET	R07-082-023	29,400	77,100	91,500	805.20	15,000
KIPP CHARLES		R08-041-B	223,900	359,600	583,500	5,134.80	
KIPP CHRISTINE M		U01-009	370,500	69,100	424,600	3,736.48	15,000
KIPP RICHARD D		U01-005-A	175,300	100	175,400	1,543.52	
KIRBY WILLIAM G	WILLIAM R WYLIE	R06-099	32,300	116,700	149,000	1,311.20	

## List of Real Estate Owners

Name I	Second Owner	Map/Lot	Land	Building	Total	Tax	Exempt
KISER ELLEN S		R03-061-E	216,200	0	216,200	1,902.56	
KLEIN ELIZABETH F & JENNIFER M	KLEIN EARL W JR & PETER H	U01-044	163,900	163,700	306,600	2,698.08	21,000
KLEIN JENNIFER M RVCBL LIVING TRST		U04-019	240,900	64,900	305,800	2,691.04	
KLEIN PETER & BARBARA		U01-060	167,000	54,800	221,800	1,951.84	
KLINCK MAINE PROPERTIES LLC		R05-010-004	218,500	214,500	433,000	3,810.40	
KLINE KENNETH E & REBECCA C		R06-050-001	216,400	297,600	514,000	4,523.20	
KLOCK STANLEY W		R06-038-006	113,600	0	113,600	999.68	
KLOCK STANLEY W		R06-038-005	112,600	0	112,600	990.88	
KLUCK MARGIE		R03-020-A	37,900	36,600	59,500	523.60	15,000
KNAPP CALEB		R03-085-001	31,800	112,600	129,400	1,138.72	15,000
KNAPP GLORIA E LIFE TENANT	LARRY & MARTIN KNAPP	U07-001	267,500	116,900	363,400	3,197.92	21,000
KNAPP MARTIN		U07-001-A	248,800	147,700	381,500	3,357.20	15,000
KNAPP MARY P		R03-085	101,100	190,000	276,100	2,429.68	15,000
KNICKERBOCKER LAKE COTTAGES LLC		R04-019-A	122,100	260,100	382,200	3,363.36	
KNICKERBOCKER LANDING ASSOC		R04-120-F	24,100	10,200	34,300	301.84	
KNIGHT JAMES J JR		U09-021-M	166,000	0	166,000	1,460.80	
KNIGHT JAMES J JR		U09-021-N	159,900	0	159,900	1,407.12	
KNOWLTON G LARRY	JOANN KNOWLTON	R03-071-A	37,900	130,700	153,600	1,351.68	15,000
KNOWLTON G LARRY	JOANN KNOWLTON	R03-072-A	99,700	0	99,700	877.36	
KNOX JOHN C	ELLEN Y KNOX	R02-013	201,500	147,900	349,400	3,074.72	
KONVALINKA LOIS E		R07-003	16,300	8,900	25,200	221.76	
KORIS REV RE MGMT TRUST		R09-009-A	690,200	1,851,900	2,542,100	22,370.48	
KOTIN ANTHONY M	KOTEK MARGARET	R06-103-010	384,900	539,400	924,300	8,133.84	
KOVARIK ELLEN		R05-067-012	36,300	192,300	228,600	2,011.68	
KRAMER JAMES W & JO ELLEN		R07-082-003	33,300	93,000	126,300	1,111.44	
KRAMER MARSHALL HOWARD LIVING TRUST		R08-029-007	325,800	219,200	545,000	4,796.00	
KRASON ANTHONY E		R09-012B1-002B	100,000	52,600	152,600	1,342.88	
KRAUSE JOAN A REV TRUST		R08-014	432,200	253,900	686,100	6,037.68	
KREHLING ROBERT P	SUZANNE R KREHLING	R06-003-013	45,100	100,000	145,100	1,276.88	
KREBS ROBERT K		R01-114-004	61,700	197,200	243,900	2,146.32	15,000
KREPPEIN WALTER JR	KREPPEIN ROSE MARIE	U10-013	77,700	215,100	271,800	2,391.84	21,000
KRING WILLIAM N	KATHRYN E KRING	R01-071-E	279,900	251,200	531,100	4,673.68	
KRISTOFF JUANITA A BREWER		R07-032-B01	27,900	91,500	98,400	865.92	21,000
KROUSE JAY		R08-007-J	56,600	150,600	192,200	1,691.36	15,000
KRUGER KIM TRUST DATED 12/1/06		U04-033	463,000	75,400	538,400	4,737.92	
KRUGER KURT	KAREN KRUGER	U04-024	513,400	440,600	954,000	8,395.20	
KRUGER KURT	KAREN KRUGER	U04-007-D	16,700	0	16,700	146.96	
KRUGER TRUST	KRUGER CURTIS F & NANCY H	U04-027	502,700	80,500	583,200	5,132.16	
KRUSCHWITZ MARIE L	HORTON RICHARD F	U01-026	629,400	135,000	764,400	6,726.72	
KUDER SYDNEY & LUCILLE K		R08-029-008	338,900	147,400	486,300	4,279.44	
KURTZ DEANNA L		R05-038-T	0	59,800	44,800	394.24	15,000
KWOK WAN TSANG	KIT MAN KWOK	R08-007-Y01	56,200	262,400	318,600	2,803.68	
LAMB REBECCA		R06-093-002	189,500	167,900	357,400	3,145.12	
LAMBERT DIANA S REV TRUST OF 2003		R08-042-C	226,100	428,100	654,200	5,756.96	
LAMBERT RONALD T	LAMBERT BARBARA L	U09-022-B	247,900	124,000	371,900	3,272.72	
LAMBERTI NICHOLAS J	JENNIE I LAMBERTI	R05-047	24,800	0	24,800	218.24	
LAMOUREUX CATHERINE E P		U08-024-A	199,400	90,000	289,400	2,546.72	
LANCASTER FAMILY LLC		U15-006	254,600	192,300	446,900	3,932.72	
LANDEMARE H MAURICE	LANDEMARE SUSAN R	R05-055-001	66,600	217,900	284,500	2,503.60	
LANDRY JOLENE ESTATE		U01-028	450,200	73,000	523,200	4,604.16	
LANDRY JOLENE ESTATE		U01-028-A	107,000	0	107,000	941.60	
LANDRY MARILYN	LOUIS LANDRY	U04-006	159,400	146,000	290,400	2,555.52	15,000
LANDRY THOMAS H		R01-021-C	37,900	90,500	128,400	1,129.92	
LANDURAND FAMILY LIVING TRUST		U01-013	326,700	129,700	456,400	4,016.32	
LANE WM K REV TRUST		U15-020-A	216,900	72,300	289,200	2,544.96	
LARABEE FAMILY TRUST		R06-093-006	189,000	211,300	400,300	3,522.64	
LARABEE FAMILY TRUST	LARABEE JONATHAN H	R06-093-007	78,200	6,900	85,100	748.88	
LARABEE FAMILY TRUST		R06-100-017	289,000	0	289,000	2,543.20	
LARKIN HEIDI		R09-012B1-001D	100,000	62,200	162,200	1,427.36	
LARRABEE HAROLD L	ALICE M LARKIN LARRABEE	R06-023	25,400	125,500	129,900	1,143.12	21,000
LARSEN JANE FOSTER TRUST		R06-083-C04	266,800	290,600	557,400	4,905.12	
LARSEN PETER F	HELEN LARSEN	R03-003-034	53,800	251,800	290,600	2,557.28	15,000
LARSEN BARTERS ISLAND TRUST		R01-071-002	84,900	20,200	105,100	924.88	
LARSEN BARTERS ISLAND TRUST		R01-071-Y	343,700	82,300	426,000	3,748.80	
LATHBURY VINCENT T	SUSAN E LATHBURY (SEYMORE)	U05-017-D	432,900	336,600	769,500	6,771.60	
LATTER JEAN H	LATTER ROBERT D	U19-013	54,900	174,200	214,100	1,884.08	15,000
LATTER MICKEY	MARY LATTER	R03-022-B	43,100	159,400	187,500	1,650.00	15,000
LATTER MICKEY C	MARY A LATTER	R03-022-D	40,200	0	40,200	353.76	
LATTER TRACY		R03-022-A	39,800	154,600	179,400	1,578.72	15,000
LAURANN TRUST		R01-069	349,400	451,900	801,300	7,051.44	
LAURIAT CYRUS C		R04-115-A	39,600	207,300	231,900	2,040.72	15,000
LAURIE BENT	JOEL S ANGIOLILLO	U02-027	166,600	49,800	216,400	1,904.32	
LAUZAU PAMELA J		U15-014	204,400	197,700	402,100	3,538.48	
LAWLESS KAREN H		R05-061-007	18,300	72,800	91,100	801.68	
LAWLOR CLAUDIA		U10-011	81,500	121,000	187,500	1,650.00	15,000
LAXON, TERENCE E.	LAXON JACLYNNE M	R07-113	141,300	154,100	295,400	2,599.52	
LAZOS THEOHARIS J	LAZOS MARYLOU	R09-010-003A	366,900	349,400	716,300	6,303.44	
LEAVITT EARL F JR		R06-065	155,300	57,300	197,600	1,738.88	15,000

## List of Real Estate Owners

Name I	Second Owner	Map/Lot	Land	Building	Total	Tax	Exempt
LEAVITT MEADOW COVE REALTY TRUST		R07-076-D	99,300	0	99,300	873.84	
LEAVITT STEVEN C	SYLVIA J LEAVITT	R07-076-A	316,200	357,900	659,100	5,800.08	15,000
LECKBAND CRAIG	LECKBAND ELLEN V	U03-010	83,700	0	83,700	736.56	
LECKBAND CRAIG	LECKBAND ELLEN V	U03-009	351,100	137,900	489,000	4,303.20	
LECONTE TOBY A		R04-153-B	35,600	160,500	181,100	1,593.68	15,000
LEDGEMAZE REALTY TRUST		U02-007	882,600	0	882,600	7,766.88	
LEDGES TRUST- TRUST NO 1		R01-132	751,200	752,100	1,503,300	13,229.04	
LEE DAVID	JENNIFER LEE	U09-001-I	91,900	395,400	472,300	4,156.24	15,000
LEE DAVID & JENNY		R07-017-002	45,300	0	45,300	398.64	
LEE DAVID K	MARGARET H LEE	R01-066-E	346,200	17,000	363,200	3,196.16	
LEE JENNIFER & DAVID		U10-025-004	68,900	143,700	212,600	1,870.88	
LEEMAN GARRETT B		R06-051-006	38,700	138,700	177,400	1,561.12	
LEEMAN RACHEL BOURETTE	CHRISTOPHER R LEEMAN	U16-044	75,400	192,500	252,900	2,225.52	15,000
LEIGHTON FAMILY REV LIVING TRUST 11-20-15		R03-052-B	285,700	144,600	430,300	3,786.64	
LEIGHTON MICHEAL		R07-056-B04	28,000	0	28,000	246.40	
LEIGHTON MICHEAL		R06-060-008	25,900	0	25,900	227.92	
LEIGHTON MICHEAL		R07-056-B03	28,100	0	28,100	247.28	
LEIGHTON MICHEAL A		R07-032-B02	32,100	19,200	51,300	451.44	
LEIGHTON MICHEAL A	HEIDI L LEIGHTON	R07-128	17,900	187,200	190,100	1,672.88	15,000
LEIGHTON TERRY H	CLAUDIA C LEIGHTON	R01-057-C	291,900	270,000	546,900	4,812.72	15,000
LEMAY MICHAEL	RASMUSON DOREEN	U17-035-G	562,600	1,059,300	1,621,900	14,272.72	
LENHART J THOMAS	LYNN S LENHART	R08-036-S	57,900	0	57,900	509.52	
LENHART J THOMAS	LYNN S LENHART	R08-036-D	204,900	215,100	420,000	3,696.00	
LEON JORGE L		R06-003-002A	36,300	81,800	118,100	1,039.28	
LEONARD JANE F		R08-053	54,800	0	54,800	482.24	
LEONARD JANET J ET AL		U01-012	313,400	75,700	389,100	3,424.08	
LEONARD JOHN R	DONNA J LEONARD	R06-030-001	170,700	188,600	344,300	3,029.84	15,000
LEONARD NATHANIEL F		U07-002-E01	71,500	224,800	281,300	2,475.44	15,000
LEONARDO JAMES	LEONARDO LISA	R09-012B1-001F	100,000	63,300	163,300	1,437.04	
LEONI KIRK B	JUDITH A LEONI	R04-025-A	154,900	0	154,900	1,363.12	
LEONTINE FORT LINTON LAPOINTE		R04-045-A	382,100	582,500	964,600	8,488.48	
LEPAGE ANN M		R07-100-023	92,000	361,300	453,300	3,989.04	
LEPORE LISA		R07-105-023	26,800	0	26,800	235.84	
LEPORE LISA		R07-105-022	26,600	0	26,600	234.08	
LERNER BRAD S	JEKONSKI-LERNER MELISSA	U16-027	294,300	211,100	505,400	4,447.52	
LESSNER NICHOLAS & JESSICA		R03-047-001	40,400	221,000	261,400	2,300.32	
LESTER RANDY L		R05-012-001	62,800	165,100	227,900	2,005.52	
LEVIN FRED	CAREN LEVIN	R06-038-007	120,400	379,600	500,000	4,400.00	
LEVISON ELIZABETH	LEVISON JANE D	R08-043-A	650,500	94,800	745,300	6,558.64	
LEWIS ALAN D		R08-015-A	2,900	20,300	23,200	204.16	
LEWIS ALLEN		R01-029-B	30,900	0	0	0.00	30,900
LEWIS ALLEN		R01-029-C	37,900	0	37,900	333.52	
LEWIS ALLEN		R01-029	125,300	6,800	132,100	1,162.48	
LEWIS BRETT O		R01-021-B	50,200	72,200	107,400	945.12	15,000
LEWIS BRUCE M	LEWIS GEORGETTE A	R01-020-001	97,800	85,200	183,000	1,610.40	
LEWIS CEMETERY		R01-CEM	30,900	0	0	0.00	30,900
LEWIS CHALMER		U17-021	155,200	364,300	504,500	4,439.60	15,000
LEWIS DANIEL CRAIG	BONNIE D LEWIS	R03-049	206,200	225,300	416,500	3,665.20	15,000
LEWIS DANIEL CRAIG	BONNIE D LEWIS	R03-050-005	0	0	0	0.00	
LEWIS DANIEL S	DANIEL C LEWIS	R01-036-F05	41,400	84,100	110,500	972.40	15,000
LEWIS DAVID P	LEWIS BEVERLY A	R02-032-B	118,400	246,900	365,300	3,214.64	
LEWIS DONALD C	SUSAN R LEWIS	R06-017	22,500	39,000	46,500	409.20	15,000
LEWIS DURWOOD C	NANCY H LEWIS	R06-028	66,300	111,800	163,100	1,435.28	15,000
LEWIS DWIGHT	DEBBIE LEWIS	R06-063-G	26,900	118,300	130,200	1,145.76	15,000
LEWIS EDGAR W		R07-039-B	24,500	42,600	46,100	405.68	21,000
LEWIS FREDRIC I		R01-019	241,300	157,200	383,500	3,374.80	15,000
LEWIS JAY ALLEN		R01-084-B	60,300	57,700	103,000	906.40	15,000
LEWIS JEANIE	MAIN GARY N JR	R06-102	13,200	111,100	124,300	1,093.84	
LEWIS JEANIE M	MAIN GARY N JR	R06-034	20,700	28,500	49,200	432.96	
LEWIS JEFFREY		R04-079	293,600	124,400	403,000	3,546.40	15,000
LEWIS JOHN H		U12-007-I	182,600	0	182,600	1,606.88	
LEWIS JONATHAN P	SUSAN MELLO	R03-048-A	46,600	191,600	238,200	2,096.16	
LEWIS JOSEPH S	SUSAN LEWIS	R07-050-E	27,900	317,100	330,000	2,904.00	15,000
LEWIS JOSEPH S	RENY STEPHEN C	R08-019-B1	76,800	0	76,800	675.84	
LEWIS JOSEPH S	RENY STEPHEN C	R08-019-B3	68,400	0	68,400	601.92	
LEWIS MARK & CINDY		R06-054	94,500	0	94,500	831.60	
LEWIS MARK A		R01-120-A	268,500	182,200	450,700	3,966.16	
LEWIS MARK T	CINDY A LEWIS	R06-063-H	30,700	164,400	180,100	1,584.88	15,000
LEWIS MARY A		R05-006-T	0	30,900	15,900	139.92	15,000
LEWIS MICHAEL A	BRIDY ANN LEWIS	U17-030	105,500	133,900	239,400	2,106.72	
LEWIS PETER M IV		U01-098	583,900	137,000	720,900	6,343.92	
LEWIS ROBERT A		R05-006-A	23,700	35,000	37,700	331.76	21,000
LEWIS ROY A	JOANNE R LEWIS	R01-034	63,500	311,900	360,400	3,171.52	15,000
LEWIS SETH A	DANIEL C LEWIS	R01-036-F04	41,300	17,500	43,800	385.44	15,000
LEWIS SHEILA F		R06-021	25,400	56,700	82,100	722.48	
LEWIS SHEILA F STOVER		R07-043-A	31,100	64,600	80,700	710.16	15,000
LEWIS STANLEY E		R01-084	90,000	94,200	169,200	1,488.96	15,000
LEWIS STANLEY W		U18-012	50,700	117,300	147,000	1,293.60	21,000

## List of Real Estate Owners

Name I	Second Owner	Map/Lot	Land	Building	Total	Tax	Exempt
LEWIS STEVEN C	HOLLY L LEWIS	R07-050-F	30,300	116,100	131,400	1,156.32	15,000
LEWIS TRACY A	JEDD R SMITH	R05-006	41,200	198,400	224,600	1,976.48	15,000
LEWIS TRENT M	LEWIS KEELEY S	R07-056-B02	28,100	95,100	123,200	1,084.16	
LEWIS TREVOR	LEWIS ALLEN	R01-025	60,700	112,200	172,900	1,521.52	
LEWIS TREVOR J	CHRISTINE L LEWIS	R02-009-001	381,500	0	381,500	3,357.20	
LEWIS TROY D	LEWIS TRINA L	R07-030	51,200	256,400	292,600	2,574.88	15,000
LEWIS TROY D	LEWIS TRINA L	R06-065-D	29,300	115,900	145,200	1,277.76	
LEWIS TYLER L		U17-018	321,100	91,100	412,200	3,627.36	
LEWIS KATHERINE LIVING TRUST		U07-007	518,900	436,800	955,700	8,410.16	
LEWIS STEVEN D.		R07-082-015	29,300	69,600	98,900	870.32	
L'HEUREUX NORMAND J	TRACY L L'HEUREUX	R07-082-005	31,200	76,600	107,800	948.64	
LIBBY JOAN S		U03-021	248,000	182,800	415,800	3,659.04	15,000
LICHATZ JOHN JR	STEPHANIE F LICHATZ	R03-035-002	54,400	170,800	225,200	1,981.76	
LIETZ MARGARETE		R03-006	50,700	176,200	211,900	1,864.72	15,000
LILJEGREN JAMES A	LILJEGREN THERESA	R01-119-A	0	0	0	0.00	
LILJEGREN JAMES A	LILJEGREN THERESA	R01-023	54,400	144,700	199,100	1,752.08	
LILLY BEVERLY R		R06-010	59,700	22,100	81,800	719.84	
LIND NORMAN H	MARY A LIND	U12-007-D02	110,300	217,800	307,100	2,702.48	21,000
LIND PETER A		U12-007-D	75,900	0	75,900	667.92	
LINDBERG ROBERT	LINDBERG, NANCY	R04-123-A	105,500	52,300	157,800	1,388.64	
LINDEMANN DOROTHY		U04-032	478,400	226,700	705,100	6,204.88	
LINDLEY MATTHEW O	KATHERINE V LINDLEY	U01-087	161,700	68,000	229,700	2,021.36	
LINEKIN CEMETERY		R08-045-I	52,700	0	0	0.00	52,700
LINEKIN PARTNERS LLC		U15-030-T	0	241,300	241,300	2,123.44	
LINEKIN PARTNERS LLC		U15-030	171,200	601,900	773,100	6,803.28	
LINEKIN PROPERTIES LLC		U14-024	102,500	85,300	187,800	1,652.64	
LINTON GEORGE T II	LINTON BARBARA	U01-145-H	139,600	49,100	188,700	1,660.56	
LITEPLO MERRILL G	MARIA P LITEPLO	R04-041-B	475,200	189,000	664,200	5,844.96	
LITTLE COVE LODGE PARTNERSHIP	SHIRLEY P EATON	R08-036-B	40,200	0	40,200	353.76	
LITTLE COVE LODGE PARTNERSHIP	SHIRLEY P EATON	R08-036-A	195,700	221,200	416,900	3,668.72	
LITTLE GARY C	A LYNN WARREN	U13-017	973,400	440,900	1,414,300	12,445.84	
LITTLE JOAN		R06-010-T02	0	39,100	39,100	344.08	
LITTLE RIVER BOAT CLUB & MARINA LLC		R09-001	82,200	3,300	85,500	752.40	
LITTLE RIVER BOAT CLUB & MARINA LLC		U06-021-A	0	0	0	0.00	
LITTLE RIVER BOAT CLUB & MARINA LLC		U06-019	274,200	295,100	569,300	5,009.84	
LITTLEFIELD CLIFTON		R07-082-007	29,300	45,800	75,100	660.88	
LLOYD BARBARA A REV TRUST		R06-038-004	116,100	202,200	318,300	2,801.04	
LM REALTY TRUST		R07-089-A	28,300	137,400	165,700	1,458.16	
LNK CORPORATION		R04-008	30,900	194,400	225,300	1,982.64	
LOCANTORE DEBORAH A		R07-077-004	26,600	178,200	204,800	1,802.24	
LOCANTORE DEBORAH A		R07-077-004A	26,600	0	26,600	234.08	
LOCKWOOD DOUGLAS B	LOCKWOOD CYNTHIA L	R08-007-T	55,000	234,200	274,200	2,412.96	15,000
LOCKWOOD THORNTON C	LENORA M LOCKWOOD	U07-006	529,000	497,300	1,026,300	9,031.44	
LOEWE G MICHAEL	KATHLEEN LOEWE	R07-086-002	30,600	166,000	175,600	1,545.28	21,000
LOEWE G MICHAEL	KATHLEEN LOEWE	R07-100-026	95,200	0	95,200	837.76	
LOGAN ALEXANDER T		R04-120-C	43,200	0	43,200	380.16	
LOGAN ALEXANDER T		R04-032	292,300	386,700	679,000	5,975.20	
LOGAN JOHN DAVID	LOGAN DONNA A	U01-078	235,100	55,000	290,100	2,552.88	
LOGAN KLEINSTIVER JAIMIE A		R09-012B1-002F	100,000	59,500	159,500	1,403.60	
LOGAN JAMES B	LOGAN PARTRICIA V	R07-100-010	339,200	468,000	792,200	6,971.36	15,000
LOIS A WILLS REV TRUST		R04-119-J	132,000	145,400	262,400	2,309.12	15,000
LONG DOUGLAS	MARGARET K LONG	R08-044	197,600	240,800	438,400	3,857.92	
LONG JOHN F JR	LONG SHIRLEY	R06-022-A	30,700	52,900	83,600	735.68	
LONGFELLOW EDDIE		R06-051-T	0	56,400	56,400	496.32	
LOONIE JAMEY A & MARY ANNA		U12-006	70,600	28,400	99,000	871.20	
LOONIE BRIAN T	LOONIE DONNA R	U11-005	135,000	175,100	310,100	2,728.88	
LORD FRANCES A REV TRUST		U14-043	54,900	200	55,100	484.88	
LORD GERALD W	BRENDA L LORD	R06-019-B	27,900	136,800	149,700	1,317.36	15,000
LORD RICHARD D & ELIZABETH M		R07-100-019	100,500	300,200	400,700	3,526.16	
LORD ROBERT A REV TRUST		U16-037-C	0	0	0	0.00	
LORD ROBERT A REV TRUST		U14-038-A	0	0	0	0.00	
LORD ROBERT A REV TRUST		U16-037-E	0	0	0	0.00	
LORD ROBERT A REV TRUST		U14-013	253,200	18,000	271,200	2,386.56	
LORD ROBERT A REV TRUST		U14-014	370,800	432,800	803,600	7,071.68	
LORING NELSON		R08-036-P	65,400	0	65,400	575.52	
LORRAIN SR STEVEN E	LORRAIN JENNIFER L	R06-003-012A	42,300	242,600	284,900	2,507.12	
LORRAIN CHERYL A	MARK O LORRAIN	R05-068	33,300	85,900	104,200	916.96	15,000
LORRAIN DONNA LEE HAMILTON		U17-025	208,000	108,400	301,400	2,652.32	15,000
LORRAIN WILLIAM E		U05-020-A	87,800	148,700	236,500	2,081.20	
LOSICK JANICE PERO	JOYCE M PATTERSON	R08-007-P	56,600	0	56,600	498.08	
LOWE JAMES G	SANDRA L LOWE	R07-011-001	28,000	31,300	44,300	389.84	15,000
LOWERY ANDREA D		R01-030-C	37,300	167,400	189,700	1,669.36	15,000
LOWERY ASHLEEANN	LOWERY DANIEL R	R01-036-F03	38,100	88,300	111,400	980.32	15,000
LOWERY RODNEY A	LOWERY TONI J	R01-043-A	61,100	111,000	157,100	1,382.48	15,000
LOZIER MARILYN B		R03-013	39,000	125,600	149,600	1,316.48	15,000
LUCAS FRANCES		U14-022	62,500	122,300	169,800	1,494.24	15,000
LUDWICK JONATHAN P	LUDWICK BETHANY M	U07-022	188,000	214,700	402,700	3,543.76	
LUDWIG LAURA		R04-019-C	40,000	150,700	190,700	1,678.16	



## List of Real Estate Owners

Name I	Second Owner	Map/Lot	Land	Building	Total	Tax	Exempt
LUKAS WAYNE J	BARBARA T LUKAS	U02-034	667,600	64,800	732,400	6,445.12	
LUKE A FRANKLIN 48%	LUKE NORA 26% LUKE VERNA 26%	U07-017-A	442,400	570,600	1,013,000	8,914.40	
LUKE FREDERICA M		U07-010	59,800	0	59,800	526.24	
LUKE JOHN P		U07-009	74,100	83,600	157,700	1,387.76	
LUKE NORA R		U14-031	92,700	171,200	248,900	2,190.32	15,000
LUKE NORA R		R08-030-D	96,500	0	96,500	849.20	
LUSTGARTEN QUALIFIED PERS RESIDENCE TRUST		U12-007-A	544,500	902,200	1,446,700	12,730.96	
LYNCH PETER T		R03-024	281,600	976,900	1,258,500	11,074.80	
LYONS ROBERT J JR	LYONS KAREN J	R04-066-002B	657,200	273,600	930,800	8,191.04	
MABEN JERROLD B		R01-045-D	105,600	189,100	294,700	2,593.36	
MACDONALD FAMILY COTTAGE TRUST 2009		U08-001-A	294,000	46,400	340,400	2,995.52	
MACDONALD JOHN B		R06-103-004	91,200	141,300	217,500	1,914.00	15,000
MACDONALD RODERICK J	MARIE MACDONALD	U10-018	115,600	165,500	266,100	2,341.68	15,000
MACDONALD W BRUCE	GEORGIA B IRELAND	R03-050-A	39,400	160,400	184,800	1,626.24	15,000
MACFARLAND BRIAN		R06-037-F	39,100	82,300	106,400	936.32	15,000
MACFARLAND BRIAN		06-038-008	36,500	0	36,500	321.20	
MACFARLAND CHRISTINA		R06-038-009	35,700	0	35,700	314.16	
MACFARLAND MICHAEL		R06-037-D	33,800	136,900	155,700	1,370.16	15,000
MACK CAROLE C		U10-025-007	80,800	163,300	244,100	2,148.08	
MACK CAROLE C		U10-025-008	82,700	0	82,700	727.76	
MACK N BRADFORD TRUST		R07-081-009	64,700	489,400	554,100	4,876.08	
MACKIE RUSSELL J	MACKIE LYNN M	R03-005-A701	43,300	226,500	269,800	2,374.24	
MACLAREN RONALD D		U06-012	278,200	77,100	355,300	3,126.64	
MACLEER KATE L		U17-035-M	152,600	110,200	262,800	2,312.64	
MACLEOD VIRGINIA	J C MACLEOD & M A BROWN	R04-145	136,500	67,400	203,900	1,794.32	
MACLEOD VIRGINIA	J C MACLEOD & M A BROWN	R04-146	5,200	0	5,200	45.76	
MACMAHAN TERRI L		U19-010	43,900	105,300	149,200	1,312.96	
MACMILLAN RICHARD J	MACMILLAN JENNIFER	R04-119-S	142,300	73,300	215,600	1,897.28	
MACMILLAN ROBERT N	CHRISTINA MAURER	U16-022	85,000	120,000	184,000	1,619.20	21,000
MACPHEE BERNARD B	GAIL P MACPHEE	R04-003	37,900	115,100	132,000	1,161.60	21,000
MACPHEE BERNARD B	GAIL P MACPHEE	R04-005	73,400	0	73,400	645.92	
MACY WILLIAM L	MACY PATRICIA B	U09-022-C	219,500	63,600	283,100	2,491.28	
MACY WILLIAM L	MACY PATRICIA B	U09-022-G	249,500	0	249,500	2,195.60	
MADDEN MICHAEL K	MADDEN KATIE JO	R05-061-010	19,000	231,700	250,700	2,206.16	
MADDOCKS SEWALL T JR		R05-012-D	29,100	0	29,100	256.08	
MADDOCKS SEWALL T SR		R07-040	45,500	164,900	195,400	1,719.52	15,000
MADDOX MATTHEW R	DOUGHTY KATHERINE E	R03-005-A03	43,800	174,400	218,200	1,920.16	
MADER GLORIA		R07-082-019	29,300	217,500	225,800	1,987.04	21,000
MAES RAYMOND	JEANETTE MAES	R05-032-A	113,600	0	113,600	999.68	
MAHER JOHN C & MICHELLE M		R07-032-004	29,900	239,500	269,400	2,370.72	
MAIN ELEANOR ESTATE	PHILIP MAIN ET AL	R02-024-B	59,400	0	59,400	522.72	
MAIN ELEANOR ESTATE	PHILIP J MAIN ET AL	R02-024-A	84,600	109,200	193,800	1,705.44	
MAIN JR PHILIP J	SARA E GROVER	R01-036-F02	39,700	91,000	130,700	1,150.16	
MAIN NEAL	DEBBIE MAIN	R06-020	25,400	121,800	132,200	1,163.36	15,000
MAIN NEAL R	DEBBIE L MAIN	R06-048-H	28,000	0	28,000	246.40	
MAINE DUFFY BOYS, LLC		U08-010-B	342,600	89,300	431,900	3,800.72	
MAINE STATE OF		R07-117-A	12,500	0	0	0.00	12,500
MAINE STATE OF		R07-122	848,300	0	0	0.00	848,300
MAINE STATE OF		R01-ST	0	3,100	0	0.00	3,100
MAINE STATE OF		R11-003	682,000	0	0	0.00	682,000
MAINELAND LLC		R04-019-B	188,500	468,500	657,000	5,781.60	
MAKRIDES MARYJANE		R01-037	743,100	373,300	1,116,400	9,824.32	
MALCOM STEPHEN L		R03-052-A	66,200	97,400	163,600	1,439.68	
MALCOM STEPHEN L	MARTHA B BARRETT	R03-052	361,100	789,400	1,135,500	9,992.40	15,000
MALE CAROL G		R04-127	110,600	42,400	153,000	1,346.40	
MALE CAROL G		R04-126	109,500	0	109,500	963.60	
MALLET ERNEST J TRUSTEE REV TRUST		R08-025	393,200	823,600	1,195,800	10,523.04	21,000
MALONE JOANNA C		R08-014-B	128,900	160,700	274,600	2,416.48	15,000
MALONE JOHN C	MALONE LESLIE A	R02-026	570,600	491,000	1,061,600	9,342.08	
MALONE JOHN C	LESLIE A MALONE	R05-021	118,600	289,200	407,800	3,588.64	
MALONE JOHN C	LESLIE A MALONE	R05-024-AB	25,400	0	25,400	223.52	
MALONE JOHN C	LESLIE A MALONE	R05-024-D	158,500	0	158,500	1,394.80	
MALONE JOHN C	LESLIE A MALONE	R05-019-A01	35,200	221,300	256,500	2,257.20	
MALONE JOHN C	LESLIE A MALONE	R05-019-A	53,700	0	53,700	472.56	
MALONE JOHN C	LESLIE A MALONE	R05-032-002	173,100	0	173,100	1,523.28	
MALONE JOHN C	LESLIE A MALONE	R05-021-A	487,300	1,196,100	1,683,400	14,813.92	
MALONE JOHN C	LESLIE A MALONE	R05-034	169,200	0	169,200	1,488.96	
MALONE JOHN C	LESLIE A MALONE	R05-024-C	68,400	0	68,400	601.92	
MALONE JOHN C	LESLIE A MALONE	R05-019	126,600	0	126,600	1,114.08	
MALONE JOHN C	LESLIE A MALONE	R05-024-A	17,900	0	17,900	157.52	
MALONE JOHN C & LESLIE A		R05-032-001A	113,600	0	113,600	999.68	
MALONE JOHN C & LESLIE A		R05-032-001B	126,600	0	126,600	1,114.08	
MALONEY BARBARA M TRUST AGRMT		U01-154	118,100	37,900	156,000	1,372.80	
MALONEY RICHARD J	BARBARA M MALONEY	U01-006	263,900	857,500	1,121,400	9,868.32	
MANCUSO FRANK M	PAMELA MANCUSO	R07-071-B01	39,500	0	39,500	347.60	
MANCUSO PAMELA F	FRANK MANCUSO	R07-071-B02	39,500	109,100	133,600	1,175.68	15,000
MANK FRANCES		R04-167	37,900	149,500	187,400	1,649.12	
MANNING JAMES J	KLEYKAMP GABRIELLE	R03-002	39,500	119,900	159,400	1,402.72	



## List of Real Estate Owners

Name I	Second Owner	Map/Lot	Land	Building	Total	Tax	Exempt
MANOCCHIO MELISSA		R03-065	52,000	106,500	158,500	1,394.80	
MANOCCHIO RAYMOND	CANDACE MANOCCHIO	R01-045-C	296,700	41,600	338,300	2,977.04	
MANSFIELD JAIME L		R01-115	235,000	129,900	364,900	3,079.12	15,000
MANSFIELD RICHARD B	PHYLLIS K MANSFIELD	R05-039	187,200	174,100	361,300	3,179.44	
MANSFIELD WILLIAM F		R07-053	16,300	18,400	34,700	305.36	
MANSFIELD WILLIAM F	PLUMMER LEAH L	R07-041-B	36,300	194,900	231,200	2,034.56	
MANSON DAVID L	SPRAGUE JENNIFER L	R05-061-003	16,700	56,600	58,300	513.04	15,000
MANTER WALTER & CONSTANCE TRUST		R08-039-B	210,300	0	210,300	1,850.64	
MANTER WALTER & CONSTANCE TRUST		R08-038-A	212,100	0	212,100	1,866.48	
MANTER WALTER & CONSTANCE TRUST		R08-039-C	191,600	404,700	581,300	5,115.44	15,000
MARASCIULLO JOSEPH LIVING TRUST		U09-011	399,400	300,200	699,600	6,156.48	
MARDEN ERIC A		R06-003-011	27,600	0	27,600	242.88	
MARDEN ERIC A	JENNIFER M MARDEN	R07-089	39,400	251,200	275,600	2,425.28	15,000
MARDEN FAMILY TRUST		U01-092	598,900	147,900	746,800	6,571.84	
MARINER TOWER		R09-012-A-ON	0	138,300	138,300	1,217.04	
MARKEE KENNETH A	MARKEE JUDITH PAGE	R04-010	31,100	140,800	156,900	1,380.72	15,000
MARKOWITZ LISA M		R01-127	75,800	0	75,800	667.04	
MAROTTO ANTHONY M	JANICE M MAROTTO	R08-045-A01	592,300	0	592,300	5,212.24	
MARR DENISE D GILES		R06-094	29,000	110,800	124,800	1,098.24	15,000
MARR DENISE D GILES		R06-105	5,000	0	5,000	44.00	
MARSDEN NANCY M LIVING TRUST		U01-145-N	114,600	0	114,600	1,008.48	
MARSH GREGORY	MARSH JOANN	R07-017-008	46,300	0	46,300	407.44	
MARSH PATRICIA G		U19-002-A	53,700	0	53,700	472.56	
MARSTON GEOFFREY K	LORRAINE A J MARSTON	R06-067-B	29,400	97,300	126,700	1,114.96	
MARSTON KENNETH D	MISTY F MARSTON	R06-067-C	27,900	121,100	134,000	1,179.20	15,000
MARSTON ROBERT		R07-017-004	47,800	0	47,800	420.64	
MARTIN ALBE F	NANCY A NOVELLI MARTIN	R06-023-A	29,300	142,200	171,500	1,509.20	
MARTIN JAN	MARTIN ANNE	R05-061-014	18,300	140,800	159,100	1,400.08	
MARTIN STANLEY A	MARTIN KELLIE L	U02-030	177,700	85,200	262,900	2,313.52	
MARTINEZ JOAQUIN MARTINEZ		R02-042-009	60,000	163,300	223,300	1,965.04	
MARTUS-HARRIS, KATHRYN	HARRIS, LEONARD H.	U06-010	63,100	97,900	161,000	1,416.80	
MARTUS-HARRIS, KATHRYN	HARRIS, LEONARD H.	U06-009	338,500	143,000	481,500	4,237.20	
MARTY KEITH E	MARTY KATHLEEN J	R01-095-A	92,300	163,100	255,400	2,247.52	
MATHER CANDACE TRUST ET AL		R01-042-B	318,300	72,600	390,900	3,439.92	
MATHESON CAROL B	ROBERT D & JOHN A BULLARD	U01-124	165,200	161,900	327,100	2,878.48	
MATHIAS CORDULA		R06-063-P	31,700	0	31,700	278.96	
MATLACK, ELWOOD TYSON	MATLACK, SANDRA LEE	U10-009-SB	83,400	39,000	122,400	1,077.12	
MATSON RICHARD B		R07-100-024	99,600	0	99,600	876.48	
MATSON RICHARD B		R07-100-016	104,600	442,300	546,900	4,812.72	
MATSON ROBERT B	JUNE MATSON	R07-100-005	135,900	923,900	1,059,800	9,326.24	
MATTANO LEONARD A	SUSAN S MATTANO	U08-006	310,400	59,600	370,000	3,256.00	
MATTHEWS MARY		U19-006	46,800	70,500	96,300	847.44	21,000
MATWICZYK PETER	CAROL G MATWICZYK	R01-071-R	338,100	184,100	522,200	4,595.36	
MAUGHAM LIZA		R01-121	50,100	139,300	189,400	1,666.72	
MAUTHE BARBARA S		R05-067-006	29,300	126,700	156,000	1,372.80	
MAXWELL REALTY TRUST		R06-093-001	189,300	145,200	334,500	2,943.60	
MAY GREGORY S		R07-097-A01	32,200	152,600	184,800	1,626.24	
MAY LIVING TRUST	MAY GEORGE F. JR.	R08-036-J	211,000	240,600	451,600	3,974.08	
MAY ROBERTA		R05-067-009	29,900	0	29,900	263.12	
MAY ROSEMARIE H		R08-007-Y	55,700	147,600	203,300	1,789.04	
MAY KEITH F	MAY CAROL E	U01-039	205,200	107,100	312,300	2,748.24	
MAYER HENRY E III	MINDY L MAYER	R05-033	113,600	118,900	232,500	2,046.00	
MAYHEW FAMILY TRUST		U07-020	220,400	75,600	296,000	2,604.80	
MAYNE MICHAEL A	ERIN COOPERRIDER	R05-030-B	33,000	0	33,000	290.40	
MAYNE MICHAEL A	COOPERRIDER ERIN	R05-030	30,100	0	30,100	264.88	
MAYNE MICHAEL A	ERIN COOPERRIDER	R05-031-B	2,900	0	2,900	25.52	
MAYNE MICHAEL A	COOPERRIDER ERIN	U14-009	12,700	0	12,700	111.76	
MAYNE MICHAEL A		U14-010	280,900	298,900	564,800	4,970.24	15,000
MAYNE MICHAEL A	COOPERRIDER ERIN	U14-012	46,800	0	46,800	411.84	
MAYO JULIE P REV TRUST		U08-010-HA	63,600	0	63,600	559.68	
MAYO JULIE P REV TRUST		U08-010-GA	24,100	0	24,100	212.08	
MAYO JULIE P REV TRUST		U09-021-C	65,900	0	65,900	579.92	
MAYOTTE PAUL E	KATHLEEN L MAYOTTE	R01-065	55,900	164,300	220,200	1,937.76	
MCBREARTY HELEN		R03-005-A06	46,400	251,200	282,600	2,486.88	15,000
MCBRIDE JANE F	ZINKOWSKI PATRICIA A	R01-125	145,200	16,100	161,300	1,419.44	
MCCAFFERY MARC C	GOLDEN BETH E	R08-036-I	189,200	73,000	262,200	2,307.36	
MCCAFFERY MARC C	GOLDEN BETH E	R08-036-F	204,900	0	204,900	1,803.12	
MCCANN SEAN J	MCCANN ELLEN P	R07-081-021	70,900	0	70,900	623.92	
MCCARTHY ASSETS CORP		U01-115	192,100	65,300	257,400	2,265.12	
MCCARTHY PAUL TRUSTEE		U05-008	544,300	210,400	754,700	6,641.36	
MCCARTHY ROBERT P	CHRISTINE A MCCARTHY	U01-058	222,700	143,600	366,300	3,223.44	
MCCARTHY SUZANNE C TRUST		U03-019-001	350,400	357,100	707,500	6,226.00	
MCCLELLAN DAVID A	LYNDA MCCLELLAN	R01-058-004	38,200	188,200	226,400	1,992.32	
MCCLINCH TERRANCE J		U11-008-A	290,200	61,900	352,100	3,098.48	
MCCLINCH TERRANCE J		U11-008	412,300	364,500	776,800	6,835.84	
MCCONNELL MICHAEL A	KAREN STERRS MCCONNELL	R03-030-004	182,100	148,000	315,100	2,772.88	15,000
MCCONNELL MICHAEL A	KAREN STERRS MCCONNELL	R03-030-004A	177,800	9,800	187,600	1,650.88	
MCCOY ROBERT W JR & ELAINE E		R04-097-B	177,300	189,300	366,600	3,226.08	

## List of Real Estate Owners

Name I	Second Owner	Map/Lot	Land	Building	Total	Tax	Exempt
MCCREA STEPHEN M	SCHRYER MELLISA	R05-026-001A	28,800	243,900	257,700	2,267.76	15,000
MCDERMOTT JOSEPH X		R02-016-D	97,400	148,500	245,900	2,163.92	
MCDONALD BRIAN J LIVING TRUST		R04-144	106,300	382,300	467,600	4,114.88	21,000
MCELHINNEY DONALD T	KAREN H FREEMAN	R06-084-A	43,200	189,700	217,900	1,917.52	15,000
MCENTEE KERRY & MARILYN R		R03-047	37,700	191,900	229,600	2,020.48	
MCEVOY GEORGE H		U18-003	33,700	245,500	279,200	2,456.96	
MCEVOY GEORGE H		R07-118	48,800	67,300	116,100	1,021.68	
MCEVOY GEORGE H		R06-012-A	33,500	179,100	212,600	1,870.88	
MILDRED H MCEVOY TRUST U/W CLAUSE 9		R06-055-001	28,700	130,000	158,700	1,396.56	
MC FALL KATE 50%		R09-012B1-002 D	50,000	56,000	106,000	932.80	
MC FALL KATE 50%		U01-022	286,050	35,150	321,200	2,826.56	
MC FALL KATE N		U02-022	1,854,700	1,211,300	3,066,000	26,980.80	
MCFARLAND BEVERLY G		U01-146	129,800	36,300	166,100	1,461.68	
MCFARLAND BEVERLY G		R03-017	164,900	10,600	175,500	1,544.40	
MCFARLAND BEVERLY G & DAVID P		R03-012	98,700	0	98,700	868.56	
MCFARLAND BEVERLY G & DAVID P		R03-007	201,000	47,000	248,000	2,182.40	
MCFARLAND BEVERLY G & DAVID P		R03-037	15,800	0	15,800	139.04	
MCFARLAND CONSTRUCTION INC		U07-002-B	265,400	115,000	380,400	3,347.52	
MCFARLAND DAVID & BEVERLY		U01-145-J	92,800	0	92,800	816.64	
MCFARLAND DAVID P	BEVERLY G MCFARLAND	R08-009	59,500	20,600	80,100	704.88	
MCFARLAND DAVID P	BEVERLY G MCFARLAND	R08-009-B	50,100	1,100	51,200	450.56	
MCFARLAND DAVID P	MCFARLAND BEVERLY G	U01-145-A	135,800	168,000	282,800	2,488.64	21,000
MCFARLAND FAMILY BOOTHBAY TRUST	MCFARLAND DONALD B & KATHERINE H	U07-024-D	260,700	119,400	380,100	3,344.88	
MC GEE LETA M		U07-002-C	0	0	0	0.00	
MCGONEGAL THOMAS W	PATRICIA A MCGONEGAL	U01-056	344,900	77,100	422,000	3,713.60	
MCGONEGAL THOMAS W	MCGONEGAL PATRICIA A	U01-145-L	165,100	17,500	182,600	1,606.88	
MCGRANAGHAN PATRICK	LEE MIHWA RHEA	U01-057	162,400	115,200	277,600	2,442.88	
MCGRATH BRIAN D		U15-013	202,700	93,300	296,000	2,604.80	
MCGUIRE MARI V & JAMES PRUETT	M ARBOUR D PRUETT	U01-099	451,300	35,700	487,000	4,285.60	
MCHOLD FAMILY REV TRUST		U04-008-B	292,500	233,600	526,100	4,629.68	
MCHOLD FAMILY REV TRUST		U04-008-C	94,400	10,800	105,200	925.76	
MCILWAIN CHARLES H III		R08-042-PD	50,200	0	50,200	441.76	
MCILWAIN CHARLES H III		R08-042-J	60,000	0	60,000	528.00	
MCILWAIN CHARLES H III		R08-042-PA	57,900	243,000	300,900	2,647.92	
MCINTYRE CORINNE R		U03-013	108,800	599,100	692,900	6,097.52	15,000
MCKAY COTTAGE TRUST		U04-014	253,100	60,900	314,000	2,763.20	
MCKAY PATRICIA C LIVING TRUST	P C MCKAY & D P MCKAY	U04-034	432,400	53,500	485,900	4,275.92	
MCKECHNIE HEIDI		R08-029-010	136,200	236,900	373,100	3,283.28	
MCKOWN JOHN F	FOSTER PENELOPE SUSAN MCKOWN	U11-016-A	328,800	31,800	360,600	3,173.28	
MCKOWN PENELOPE S	FOSTER MARTIN F	R08-020	98,000	105,200	203,200	1,788.16	
MCKOWN ROBERT	MARJORIE E MCKOWN	R08-027-A	121,400	84,200	184,600	1,624.48	21,000
MCKOWN JOHN F		R08-022	69,000	96,300	144,300	1,269.84	21,000
MCLAUGHLIN D VINCENT JR	PENELOPE C MCLAUGHLIN	R04-035-D	315,300	310,900	611,200	5,378.56	15,000
MCLAUGHLIN D VINCENT JR	PENELOPE MCLAUGHLIN	R04-035-C	397,900	91,300	489,200	4,304.96	
MCLAUGHLIN DAVID G	BARBARA J MCLAUGHLIN	R03-050-007	59,300	157,500	216,800	1,907.84	
MCLELLAN BENJAMIN P		R05-012-H	28,900	0	28,900	254.32	
MCLELLAN PHILIP A	MCLELLAN MICHAEL E	R07-016	30,200	112,800	128,000	1,126.40	15,000
MCLELLAN RICHARD C		R05-012	85,400	0	85,400	751.52	
MCLELLAN RICHARD C		R05-012-01M	0	0	0	0.00	
MCLELLAN RICHARD F	MCLELLAN RICHELLE G	R04-105-A	150,700	143,500	273,200	2,404.16	21,000
MCLELLAN ROLAND G	LYNDA PIERCE	R01-108	181,000	136,800	302,800	2,664.64	15,000
MCLELLAN ROLAND G		R01-106	194,700	13,300	208,000	1,830.40	
MCLELLAN SAMATHA		R05-012-G	31,600	0	31,600	278.08	
MCLELLAN STACY A	MCLELLAN JEREMY E S	R04-007	34,500	203,800	223,300	1,965.04	15,000
MCMAHAN RICHARD L SR	PRISCILLA MCMAHAN	R07-084-A	16,300	0	16,300	143.44	
MCMAHON ARTHUR	JOANN MCMAHON	R06-093-009	64,500	0	64,500	567.60	
MCMAHON ARTHUR J	JOANN E MCMAHON	R06-100-012	77,800	0	77,800	684.64	
MCMAHON ARTHUR J	JOANN E MCMAHON	R06-093-010	109,400	433,700	543,100	4,779.28	
MCMAHON ARTHUR J	JOANN E MCMAHON	R06-100-013	88,800	0	88,800	781.44	
MCMULLEN WILLIAM D JOHN R & JAY F		U09-020-E	299,000	41,600	340,600	2,997.28	
MCMURRY WILLIAM T	PATRICIA H MCMURRY	U04-007-005	194,100	465,400	638,500	5,618.80	21,000
MCNUTT MATTHEW	JONATHAN MCNUTT	U12-002-A	74,100	160,100	234,200	2,060.96	
MCPHEE NEAL P		U07-014	275,800	135,300	396,100	3,485.68	15,000
MCWATTERS MARYLYNN	OMALLEY MYLES T	R04-098	46,400	129,400	175,800	1,547.04	
MCWILLIAMS DONALD W	LLOYD ROBERTA A	R05-010-005	208,300	272,500	480,800	4,231.04	
MEADOW COVE ASSOCIATES		R08-029	22,700	0	22,700	199.76	
MEADOW COVE LANDING		R07-081-019	79,800	0	79,800	702.24	
MEADOW COVE LANDING		R07-081	16,100	12,100	28,200	248.16	
MEADOW COVE LANDING		R07-081-018	97,400	0	97,400	857.12	
MEADOWBROOK LLC		R06-047	37,100	0	37,100	326.48	
MEARS JOHN & DIANE		R04-019	148,200	199,400	347,600	3,058.88	
MEDIATORE NICHOLAS A		U10-025-A	76,900	91,500	168,400	1,481.92	
METRA TRUST 2000		R04-066-002C	829,600	859,800	1,689,400	14,866.72	
MEISTEN JOHN N III LIV TRUST	CATHERINE ANN MEISTEN LIV TRST	R06-093-005	189,700	276,400	445,100	3,916.88	21,000
MELANSON JOSEPH A	LORRAINE M MELANSON	R02-042-007	57,100	0	57,100	502.48	
MELANSON JOSEPH A	LORRAINE M MELANSON	R02-042-006	57,100	99,700	135,800	1,195.04	21,000
MELLO SUSAN		R03-064	16,100	0	16,100	141.68	
MENDENHALL C GUY III & SUSAN B		R08-029-006	343,000	0	343,000	3,018.40	

## List of Real Estate Owners

Name I	Second Owner	Map/Lot	Land	Building	Total	Tax	Exempt
MERCIER SCOTT D	JENNIFER L MERCIER	R05-061-013	18,300	147,400	150,700	1,326.16	15,000
MERRILL BRIAN R		U10-009-S	86,700	22,600	109,300	961.84	
MERRILL BRIAN R	MERRILL MADALYNE M	U10-009-CG	107,400	40,800	148,200	1,304.16	
MERTON JOSEPH B JR	JENNIFER F MERTON	R06-003-008	31,200	0	31,200	274.56	
MERTON JOSEPH B JR		U02-012	169,800	204,500	374,300	3,293.84	
MESROBIAN ALEXANDER L		R05-049-C	224,600	0	224,600	1,976.48	
METHODIST CHURCH		U16-004	82,900	423,300	0	0.00	506,200
METRA TRUST 2000		R04-082-003	48,400	0	48,400	425.92	
MEURY ELIZABETH REV TRUST		U09-002	401,400	267,000	668,400	5,881.92	
MICHAEL PATRICK J		R01-088-F	57,100	172,100	214,200	1,884.96	15,000
MICHAEL SAMUEL		R07-083	34,000	173,400	192,400	1,693.12	15,000
MICKA JAMES D	COLLEEN K MICKA	R04-125	108,700	51,500	160,200	1,409.76	
MIDCOAST REAL ESTATE INVESTMENT GROUP		U16-016	96,400	208,000	304,400	2,678.72	
MILL COVE LOBSTER POUND		R06-101	20,700	171,300	192,000	1,689.60	
MILL COVE LOBSTER POUND CO INC		R04-090	139,200	235,100	374,300	3,293.84	
MILL SUSAN K REV TRUST		R01-147-004A	236,400	0	236,400	2,080.32	
MILL SUSAN K REV TRUST		R01-147-004	247,500	244,000	491,500	4,325.20	
MILLER ALLAN K LIVING TRUST	BURKE PAMELA J	U07-017	439,100	203,300	642,400	5,653.12	
MILLER ALLAN K LIVING TRUST	BURKE PAMELA J	U07-017-B	0	0	0	0.00	
MILLER BRETT R	MILLER STEPHANIE	R07-006-B02	27,300	0	27,300	240.24	
MILLER DOUGLAS B		R02-020-002	49,300	178,800	228,100	2,007.28	
MILLER FAMILY REAL ESTATE TRUST		U10-015	478,200	403,200	881,400	7,756.32	
MILLER HOLDINGS LLC		U16-002	223,200	343,600	566,800	4,987.84	
MILLER HOLDINGS LLC		U16-001	354,600	376,000	730,600	6,429.28	
MILLER JEFFREY & AUDREY		R07-026	37,100	148,700	185,800	1,635.04	
MILLER JEFFREY & AUDREY		R07-023-A	19,000	0	19,000	167.20	
MILLER JEFFREY H		R08-045-H	49,800	0	0	0.00	49,800
MILLER JEFFREY H	AUDREY L MILLER	R07-023	24,800	141,300	166,100	1,461.68	
MILLER JEFFREY H		U10-027	509,500	787,100	1,281,600	11,278.08	15,000
MILLER JOHN C	MILLER CATHERINE C	R06-093-008	67,200	0	67,200	591.36	
MILLER JOHN C	CATHERINE C MILLER	R06-093-011	105,000	210,900	315,900	2,779.92	
MILLER JONATHAN T	NADEAU JESSICA	U17-015	123,100	127,800	235,900	2,075.92	15,000
MILLER ROBERT W JR		R05-015	81,600	0	81,600	718.08	
MILLER SUSAN B		U11-018	396,400	229,000	625,400	5,503.52	
MILLER SUSAN B		U11-019	185,300	0	185,300	1,630.64	
MINDE INGRID		R07-051	50,300	58,900	94,200	828.96	15,000
MINER PEGGY L		U07-013-B	422,400	0	422,400	3,717.12	
MINER PEGGY L		U07-013-A	422,400	195,600	603,000	5,306.40	15,000
MINER PEGGY L		U07-013	115,400	130,000	245,400	2,159.52	
MINERICH PATRICIA M & THOMAS S		U19-003-A	50,700	153,400	204,100	1,796.08	
YARDARM REALTY TRUST		R08-042-I	202,400	147,600	350,000	3,080.00	
MINTO ALICE L		R06-078-A	30,400	198,700	208,100	1,831.28	21,000
MINTON FAMILY TRUST		U05-013	379,300	526,500	905,800	7,971.04	
MINZY CAREN A		R07-102	16,300	107,900	109,200	960.96	15,000
MINZY/CARSWELL RED HOUSE TRUST		U16-020	280,800	212,600	493,400	4,341.92	
MIRABILE NICHOLAS J & EMILY H		R07-044	20,700	103,000	123,700	1,088.56	
MITCHELL J ROBERT	SUSAN ENDICOTT	U18-028	32,400	113,600	146,000	1,284.80	
MOFFAT SUZANNE V		R01-113	60,000	96,500	156,500	1,377.20	
MOLINELLI EUGENE	MOLINELLI JUDITH E	R04-077	68,300	124,300	192,600	1,694.88	
MOLTER BETHANY J		U01-145	118,300	163,100	281,400	2,476.32	
MOLTER LEO A III	MOLTER BETHANY J	U01-145-D	92,800	193,800	286,600	2,522.08	
MOLVAR PHILIP	KAREN M MOLVAR	R04-025	153,800	0	153,800	1,353.44	
MONGOOSE TRUST		R08-007-L01	56,700	140,800	197,500	1,738.00	
MONROE LIVING TRUST 06-10-14		U05-014	344,500	133,800	478,300	4,209.04	
MONROE STEVEN		R05-012-C	32,800	2,600	35,400	311.52	
MONROE STEVEN T		R07-025	22,000	213,400	220,400	1,939.52	15,000
MOORE CHERYL L		U15-029	89,100	0	89,100	784.08	
MOORE D WAYNE	ROBERT L MOORE	U15-028	56,900	0	56,900	500.72	
MOORE D WAYNE		U15-035	99,900	27,800	127,700	1,123.76	
MOORE EARL F		R03-050-010	39,500	483,400	522,900	4,601.52	
MOORE LISA A		U05-022	88,500	29,100	117,600	1,034.88	
MOORE LISA A		U01-150	101,500	62,400	163,900	1,442.32	
MOOREFIELD HAROLD D	DEBORAH A MOOREFIELD	R06-083-C02	258,500	349,500	608,000	5,350.40	
MOOREFIELD HAROLD D JR	MOOREFIELD DEBORAH A	R06-083-C07	87,000	0	87,000	765.60	
MORIN CARLTON P & ANNE HUGHES TRUST		R01-074-C	387,700	210,000	597,700	5,259.76	
MORIN RYAN	MORIN TREVOR	R06-052-A06	30,100	136,300	166,400	1,464.32	
MORLEY ANDREW J	SARAH B MORLEY	R07-063-007	28,000	0	28,000	246.40	
MORLEY ANDREW J	MORLEY SARAH B	R07-063-005	31,300	0	31,300	275.44	
MORLEY ANDREW J	SARAH B MORLEY	R07-063-006	29,200	53,000	82,200	723.36	
MORLEY SARAH B		U15-038	196,900	149,800	346,700	3,050.96	
MORLEY SARAH B		U15-038-A	142,600	0	142,600	1,254.88	
MORLEY SARAH B		U15-032	46,600	7,400	54,000	475.20	
MORONEY MICHELLE		U06-023-A	346,700	186,900	533,600	4,695.68	
MOROZ MICHAEL JR.	MOROZ PATRICIA L	R04-065-008	148,900	542,200	676,100	5,949.68	15,000
MORRIS J & C FAMILY REV TRUST		R01-115-A	214,700	0	214,700	1,889.36	
MORRIS J & C FAMILY REV TRUST		R01-116	91,800	190,500	282,300	2,484.24	
MORRIS, SAM B.	JONES CONSTANCE H	R05-067-004	120,900	151,500	257,400	2,265.12	15,000
MORRISON GAIL		R03-050-004	188,800	157,000	345,800	3,043.04	

## List of Real Estate Owners

Name I	Second Owner	Map/Lot	Land	Building	Total	Tax	Exempt
MORTON DAVID	KERINA MORTON	R01-046-AT	0	25,700	25,700	226.16	
MORTON DOROTHY TRUST	MORTON RALPH JR & ROSALIE V	R06-010-A	28,200	114,700	142,900	1,257.52	
MORTON DOROTHY TRUST		R06-010-A01	30,500	0	30,500	268.40	
MORTON DOROTHY TRUST		R06-010-A02	31,700	0	31,700	278.96	
MORTON DOROTHY TRUST		R06-010-A03	32,400	0	32,400	285.12	
MORTON DOROTHY TRUST		R06-010-A05	57,700	0	57,700	507.76	
MORTON DOROTHY TRUST		R06-010-A04	37,000	0	37,000	325.60	
MORTON ERNEST III	MELISSA M MORTON	R04-176	23,400	89,100	112,500	990.00	
MORTON RALPH A JR	MORTON ROSALIE V	R04-136	116,200	49,300	165,500	1,456.40	
MORTON ROBERT S	ANNA MORTON	U10-025-B	69,600	104,000	158,600	1,395.68	15,000
MORTON ROBERT W	KIM F MORTON	U09-001-H	81,400	0	81,400	716.32	
MORTON ROBERT W	KIM F MORTON	U09-001-JJ	90,800	131,100	206,900	1,820.72	15,000
MOSS MICHAEL H	MOSS CONSTANCE	R07-C100-011	0	2,200	2,200	19.36	
MOSS MICHAEL H & CONSTANCE		U07-012-A	110,300	187,200	297,500	2,618.00	
MOYNIHAN KAREN S LIVING TRUST		U13-004	216,200	79,300	295,500	2,600.40	
MRCC INC		R06-003-016	36,300	208,800	245,100	2,156.88	
MTT REALTY TRUST		R09-009-A01	632,300	0	632,300	5,564.24	
MUELLER RUTH M	MUELLER JOHN W	U08-010-K	154,200	71,400	225,600	1,985.28	
MUESSIG CLIFFORD P ESTATE OF		R09-010-006	773,300	321,700	1,095,000	9,636.00	
MUIRGEN PROPERTY OWNERS ASSOC		R07-100-027	18,300	0	18,300	161.04	
MUIRGEN PROPERTY OWNERS ASSOC		R07-100	111,100	23,300	134,400	1,182.72	
MULHOLLAND KEVIN J	JONATHAN W MULHOLLAND	R09-012-C	138,900	8,400	147,300	1,296.24	
MULLEN, HERBERT	MULLEN SANDRA A	R07-046-A	27,900	30,500	58,400	513.92	
MULLEN-ROY MAXINE GAIL	ROY RICHARD	R07-046-B	30,700	99,300	115,000	1,012.00	15,000
MURDOCH ELAINE C	MENARD RAYMOND P	U11-015	104,100	119,300	208,400	1,833.92	15,000
MURPHY DAWN		R03-058	38,900	0	38,900	342.32	
MURPHY DAWN E		R03-056	51,600	358,700	410,300	3,610.64	
MURPHY JAMES B		R02-015-D	74,300	153,600	212,900	1,873.52	15,000
MURPHY NEAL R		R02-015-F	276,200	228,500	489,700	4,309.36	15,000
MURPHY PATRICK O	MURPHY VICTORIA K	R04-036-C	322,500	223,000	545,500	4,800.40	
MURRAY CEMETERY		U16-C	65,100	0	0	0.00	65,100
MURRAY CHAD	KELLY ADAMS	R07-072-002	28,900	67,200	96,100	845.68	
MURRAY DAVID C	MURRAY ANGELICA M	R01-070-A02	49,200	123,100	157,300	1,384.24	15,000
MURRAY JODY	ANN L MURRAY	R06-023-B	38,000	138,300	161,300	1,419.44	15,000
MURRAY JOHN B	MARY C MURRAY	U14-019	74,100	136,400	189,500	1,667.60	21,000
MURRAY KEVIN C	LORI J MURRAY	R05-037-A	82,700	177,800	245,500	2,160.40	15,000
MURRAY LEISHA J	MACDOUGALL ANDREW P	R07-072-008	28,800	55,100	83,900	738.32	
MURRAY LORI J		R06-100-006	78,300	89,600	167,900	1,477.52	
MURRAY RAYMOND L	MURRAY DAWN W	U06-012-F	105,500	133,900	239,400	2,106.72	
MURRAY SHAWN		R06-029-001	25,600	148,300	173,900	1,530.32	
MURRAY JAMES L	MURRAY ROBERT W	U01-095	140,100	68,000	208,100	1,831.28	
MURRAY HILL COTTAGE TRUST		U15-036	137,000	102,800	239,800	2,110.24	
MURZA ALICE G ET AL		R08-045-D	71,400	125,600	197,000	1,733.60	
MWM LLC		R06-003-009	41,800	306,900	348,700	3,068.56	
MWM LLC		R06-004-001	42,000	0	42,000	369.60	
NADOLNY TARA BRADEN	NADOLNY WILLIAM S	R07-108	27,900	117,400	145,300	1,278.64	
NAGER ERIC M	ANNETTE A NAGER	R06-052-A05	30,000	267,200	282,200	2,483.36	15,000
NAPIERATA JOHN J	NAPIERATA DIANE M	U07-008	81,100	76,700	157,800	1,388.64	
NAPOLITAN PAUL F	NAPOLITAN DIANE C	R01-091-A	53,600	0	53,600	471.68	
NAPOLITAN PAUL F	NAPOLITAN DIANE C	R01-090	394,100	815,400	1,209,500	10,643.60	
NAPOLITAN PAUL F	NAPOLITAN DIANE C	R01-091	107,600	11,300	118,900	1,046.32	
NAPOLITAN PAUL F	NAPOLITAN DIANE C	R01-091-B	111,300	311,000	422,300	3,716.24	
NEGRO ISLAND PROPERTY OWNERS ASSOC		R09-014	128,900	20,200	149,100	1,312.08	
NEHRING FREDERICK W III	MOIRA M WALDEN	R06-067-A	27,000	146,300	173,300	1,525.04	
NEIDHARDT PETER P	EDITH A NEIDHARDT	R01-079-001	317,500	394,100	711,600	6,262.08	
NEILSON LARZ F	FITTS-NEILSON NANCY	U07-024-C	268,600	258,800	512,400	4,509.12	15,000
NEIN JASON A	MELISSA G NEIN	R05-061-005	17,000	140,800	157,800	1,388.64	
NELSON C M KINLOCH		U15-025	204,600	0	204,600	1,800.48	
NELSON CM KINLOCH	NELSON MARY D	U15-033	141,900	60,700	202,600	1,782.88	
NELSON CONSTANCE MENOR TRUST		R01-071-U	320,500	186,600	507,100	4,462.48	
NELSON KAREEN ANN		R06-051-004	35,600	152,300	172,900	1,521.52	15,000
NENCHECK ANDREW J		R06-096	3,500	0	3,500	30.80	
NENCHECK ANDREW J		R06-063-C	33,500	122,200	155,700	1,370.16	
NEWCOMB TRUST		R06-003-003	55,900	376,600	432,500	3,806.00	
NEWDING ROBERT H		R08-042-Q04	8,500	0	8,500	74.80	
NEWDING ROBERT H		U16-037-DA	300,600	114,800	415,400	3,655.52	
NEWDING ROBERT H		R08-042-R	72,500	0	72,500	638.00	
NEWELL BARBARA A REV TRUST		U03-026	267,600	362,400	630,000	5,544.00	
NEWELL FAMILY TRUST		U03-002	459,300	79,900	539,200	4,744.96	
NEWSTEAD MARY LOU		R07-081-004	100,800	416,000	501,800	4,415.84	15,000
NEWTON MARGARET D	NEWTON NEIL A	U14-008-E	156,300	163,000	319,300	2,809.84	
NEWTON MARGARET D	NEWTON NEIL A	R09-014-001	618,900	246,100	865,000	7,612.00	
NEWTON ROBERT T	ELLEN S NEWTON	R06-048-G	27,900	139,900	146,800	1,291.84	21,000
NEWTON WILLIS E		R07-091	72,700	0	72,700	639.76	
NICHOLS ELIA		R06-068-D	148,000	14,000	162,000	1,425.60	
NICHOLS JEFFREY W		U18-030	51,500	11,400	62,900	553.52	
NICHOLS STEPHEN M		R03-062	25,300	0	25,300	222.64	
NICHOLS STEPHEN M		R03-051-A	93,300	0	93,300	821.04	

## List of Real Estate Owners

Name I	Second Owner	Map/Lot	Land	Building	Total	Tax	Exempt
NICKERSON KAREN L	THOMAS J NICKERSON	R04-150	28,900	118,300	132,200	1,163.36	15,000
NICKERSON ROSS M		R04-002-007	49,900	0	49,900	439.12	
NICOLETTA FRANCIS A TRUST	NICOLETTA LYNN C TRUST	R05-022	24,800	0	24,800	218.24	
NICOLETTA FRANCIS A TRUST	NICOLETTA LYNN C TRUST	R05-018	27,900	0	27,900	245.52	
NICOLETTA FRANCIS A TRUST	NICOLETTA LYNN C TRUST	R05-018-B	135,700	265,100	379,800	3,342.24	21,000
NIEMAN EDGAR W JR	NIEMAN SANDRA A	R03-036	38,100	102,200	125,300	1,102.64	15,000
NILSON BRITA		R03-024-A	48,200	200,900	249,100	2,192.08	
NISBET JACK L	LEONA A NISBET	R04-037	341,100	237,000	563,100	4,955.28	15,000
NISBET JACK L		R04-037-E	79,700	22,500	102,200	899.36	
NOBLE MARY ANNE		R07-039-D	17,900	111,700	129,600	1,140.48	
NOLAN PAMELA		U02-008	782,100	459,900	1,242,000	10,929.60	
NOLAN RICHARD		U02-009	688,100	119,800	807,900	7,109.52	
NOLIN ROGER R	NOLIN, WANDA D.	R08-016-A	74,200	123,300	176,500	1,553.20	21,000
NOLON MARY LOUISE	NOLON, JULIE	R07-113-A	164,000	113,400	256,400	2,256.32	21,000
NOLTE RONALD CHARLES	NOLTE PEGGY JEAN NORTHROP	U05-001	389,100	402,700	791,800	6,967.84	
NOONAN DIANE R REV TRUST		U08-010-U	153,500	100,700	254,200	2,236.96	
NOONAN DIANE R REV TRUST		U08-010-T	122,000	0	122,000	1,073.60	
NORDENSON MARK H	MOIRA SIMONDS NORDENSON	U01-097	205,800	72,800	278,600	2,451.68	
NORRIE ROBERT H		R01-149	30,900	0	30,900	271.92	
NORSTROM GAIL P & CONSTANCE		R01-075-007	444,000	424,300	868,300	7,641.04	
NORTH CHARLES E III	NORTH ANNE K	R04-010-C	35,100	143,000	178,100	1,567.28	
NORTH CHARLES E III	NORTH ANNE K	R07-105-013	26,900	195,600	222,500	1,958.00	
NORTON ALFRED M	SUSAN A NORTON	R07-104	31,200	108,700	124,900	1,099.12	15,000
NORTON DAVID S	SUZANNE NORTON	R04-115	181,100	207,800	373,900	3,290.32	15,000
NORTON-LAZENBY JESSIE M		R04-051-C	328,900	51,400	380,300	3,346.64	
NORWOOD JEFFREY S	MARY E NORWOOD	R06-052-003	25,900	170,100	181,000	1,592.80	15,000
NYLUND JAMES R	VERA TRENT NYLUND	R01-066-F	277,300	0	277,300	2,440.24	
OAKES HARVEY L SR	JOSLYN B OAKES	U12-007-C	67,500	142,900	195,400	1,719.52	15,000
OAKES HAZEN L LIV TST & OAKES JUNE G LIV TST		R02-012	174,300	145,500	304,800	2,682.24	15,000
OAKES HAZEN L LIV TST & OAKES JUNE G LIV TST		R02-013-A	118,000	0	118,000	1,038.40	
OAKES HAZEN L LIV TST & OAKES JUNE G LIV TST		R02-013-C	195,600	0	195,600	1,721.28	
OAKES JASON L		R03-057-A	48,500	165,000	213,500	1,878.80	
OAKLAND SHARRON L		R07-032-001	28,100	76,700	89,800	790.24	15,000
OAKMAN DONALD H	MICHELLE L OAKMAN	R06-100-018	75,300	0	75,300	662.64	
OAKMAN DONALD H		U17-028	103,000	135,800	223,800	1,969.44	15,000
OAKMAN DONALD H	OAKMAN MICHELLE L	U17-029	105,500	147,000	252,500	2,222.00	
OCEAN HARBOR FAMILY REAL EST TRUST		R09-005-A	385,400	640,500	1,025,900	9,027.92	
OCEAN POINT COLONY TRUST INC		U02-035	59,900	0	0	0.00	59,900
OCEAN POINT COLONY TRUST INC		U01-148	82,000	0	0	0.00	82,000
OCEAN POINT COLONY TRUST INC		U01-113	82,300	180,100	0	0.00	262,400
OCEAN POINT COLONY TRUST INC		U02-015	61,200	0	0	0.00	61,200
OCEAN POINT COLONY TRUST INC		U02-004	38,600	0	0	0.00	38,600
OCEAN POINT COLONY TRUST INC		U01-114	69,600	42,400	0	0.00	112,000
OCEAN POINT COLONY TRUST INC		U01-120	23,700	0	0	0.00	23,700
OCEAN POINT INN		U03-023	703,000	2,104,200	2,807,200	24,703.36	
OCEAN POINT INN		U03-023-A	88,400	0	88,400	777.92	
OCEAN POINT INN		U03-023-B	96,300	77,200	173,500	1,526.80	
OCEAN POINT ROAD REALTY TRUST		U10-021	59,400	102,200	161,600	1,422.08	
OCEAN POINT ROAD REALTY TRUST		U10-022	54,800	0	54,800	482.24	
OCEAN RIDGE HOMEOWNERS ASSOC		R09-012B-023E	10,000	0	10,000	88.00	
OCEAN RIDGE HOMEOWNERS ASSOC		R09-012B-022D	10,000	0	10,000	88.00	
OCEAN RIDGE HOMEOWNERS ASSOC		R09-012B-021C	10,000	0	10,000	88.00	
OCEAN RIDGE HOMEOWNERS ASSOC		R09-012B-030F	10,000	0	10,000	88.00	
OCEAN RIDGE HOMEOWNERS ASSOC		R09-012B-029E	10,000	0	10,000	88.00	
OCEAN RIDGE HOMEOWNERS ASSOC		R09-012B-028D	10,000	0	10,000	88.00	
OCEAN RIDGE HOMEOWNERS ASSOC		R09-012B-027C	10,000	0	10,000	88.00	
OCEAN RIDGE HOMEOWNERS ASSOC		R09-012B-026B	10,000	0	10,000	88.00	
OCEAN RIDGE HOMEOWNERS ASSOC		R09-012B-020B	10,000	0	10,000	88.00	
OCEAN RIDGE HOMEOWNERS ASSOC		R09-012B-019A	10,000	0	10,000	88.00	
OCEAN RIDGE HOMEOWNERS ASSOC		R09-012B-018F	10,000	0	10,000	88.00	
OCEAN RIDGE HOMEOWNERS ASSOC		R09-012B-017E	0	0	0	0.00	
OCEAN RIDGE HOMEOWNERS ASSOC		R09-012B-016D	10,000	0	10,000	88.00	
OCEAN RIDGE HOMEOWNERS ASSOC		R09-012B-013A	10,000	0	10,000	88.00	
OCEAN RIDGE HOMEOWNERS ASSOC		R09-012B-015C	10,000	0	10,000	88.00	
OCEAN RIDGE HOMEOWNERS ASSOC		R09-012B-014B	10,000	0	10,000	88.00	
OCEAN RIDGE HOMEOWNERS ASSOC		R09-012B-024F	10,000	0	10,000	88.00	
OCEAN RIDGE HOMEOWNERS ASSOC		R09-012B-025A	10,000	0	10,000	88.00	
OCEAN SONG LLC		R04-065-006	419,800	1,565,300	1,985,100	17,468.88	
O'CONNELL MICHAEL B	O'CONNELL MARY S	U09-022-D	258,400	97,300	355,700	3,130.16	
OCOONOR SUSAN M	WALTER D DOWNEY JR	R04-138-C	86,600	123,700	210,300	1,850.64	
OGDEN JOHN L	LORD SUSAN RIPLEY	U06-012-B	396,000	198,500	594,500	5,231.60	
OGDEN JOHN L	LORD SUSAN RIPLEY	U06-012-D	71,400	0	71,400	628.32	
OGG JAMERLING		R06-056-B	38,600	151,000	174,600	1,536.48	15,000
OGG JAMERLING		R06-056-B01	27,000	0	27,000	237.60	
O'KEEFE CAROLYN F MARONEY		R01-094	248,400	100,800	349,200	3,072.96	
OLLERT VIRGINIA		R09-010-006A	140,600	0	140,600	1,237.28	
OLSEN ROBERT L	JEANNE OLSEN	R01-001-A	243,900	184,300	407,200	3,583.36	21,000
OLSON DENNIS C	LESLYN C OLSON	R01-100	70,300	118,100	188,400	1,657.92	

## List of Real Estate Owners

Name I	Second Owner	Map/Lot	Land	Building	Total	Tax	Exempt
OLSON ERNESTINE H		R05-066	200,600	140,200	325,800	2,867.04	15,000
ONE THIRTY-TWO LLC		R08-013-C	68,500	188,000	256,500	2,257.20	
ORCHARD JENNIFER L HALE	ERIC P ORCHARD	R08-010	66,600	229,000	295,600	1,346.40	
ORNE KENNETH LYMAN		R07-067	20,700	85,500	91,200	802.56	15,000
OSBORN CAPITAL LLC	JEFF OSBORN	U08-024-C	170,700	4,900	175,600	1,545.28	
OSGOOD BERNADETTE		R07-056-B01	28,200	124,800	153,000	1,346.40	
OSMAN MOHAMED	JENNIFER PAGE OSMAN	R04-120-D	44,000	0	44,000	387.20	
OSTROSKY JOHN	OSTROSKY SUSAN	R06-100-004	77,700	232,600	310,300	2,730.64	
OWEN JUDITH E		R07-049	105,000	0	105,000	924.00	
OWEN JUDITH E		R07-028	42,000	0	42,000	369.60	
OWEN JUDITH E		R06-090-A	118,000	89,800	192,800	1,696.64	15,000
OWEN PHILIP R REBECCA E KATHLEEN		R07-097-C	27,900	69,800	82,700	727.76	15,000
OZYCK THADDEUS P		U12-007-F	221,200	421,100	621,300	5,467.44	21,000
PAGE DONN G	PAGE DARCEY M	R03-075	266,300	492,000	743,300	6,541.04	15,000
PAGE JANE W ET AL		R02-021	42,100	0	42,100	370.48	
PAGE JANE W ET AL		R02-022	39,200	82,900	122,100	1,074.48	
PAGE MARTIN H	PAGE KATHY L	R08-004	139,100	103,200	242,300	2,132.24	
PAGE MARTIN H	KATHY L PAGE	R08-006-A	67,600	147,600	215,200	1,893.76	
PAGE MARTIN H	KATHERINE L PAGE	R08-005	104,200	0	104,200	916.96	
PAGE MARTIN H	KATHERINE L PAGE	R08-019	70,900	0	70,900	623.92	
PAGE MARTIN H	KATHY L PAGE	R08-006-B	94,600	103,400	183,000	1,610.40	15,000
PAGE MARTIN H	KATHERINE L PAGE	R06-035-A	24,800	17,200	42,000	369.60	
PAGE NICHOLAS	PHIL PAGE	R06-059-C	34,400	182,800	217,200	1,911.36	
PAGE RIDLER W REV TRUST	PAGE HELEN T REV TRUST	R08-024	338,900	359,300	698,200	6,144.16	
PAINE JUDITH		R05-004	21,600	86,600	108,200	952.16	
PALMER JUDITH G		U02-032-A	188,000	367,900	555,900	4,891.92	
PALMER RICHARD E	CAROLE A PALMER	U03-013-B	182,500	475,000	657,500	5,786.00	
PANAGORE PETER B	MICHELLE L MICLETTE	U05-018-A	82,400	157,900	225,300	1,982.64	15,000
PANDER MICHAEL S	LEANNE N PANDER	R04-044-001	461,300	274,800	721,100	6,345.68	15,000
PANGBURN DANIEL A & PNINA R		U16-032	61,300	122,600	183,900	1,618.32	
PAOLILLO JOSEPH	DANA PAOLILLO	R08-029-A03	180,700	184,500	365,200	3,213.76	
PAOLILLO JOSEPH	DANA PAOLILLO	R08-029-A02	285,100	357,200	627,300	5,520.24	15,000
PARADISE POINT LTD PARTNERSHIP		U13-017-A	456,500	231,700	688,200	6,056.16	
PARDNERS INC		U09-021-P	215,400	96,000	311,400	2,740.32	
PARENT JOYCE L	DONELLE PAINE	R04-186	36,600	122,700	144,300	1,269.84	15,000
PARKHURST DAVID B JR	CATHLENE PARKHURST	R06-051-A	27,900	145,400	158,300	1,393.04	15,000
PARKHURST MATTHEW C		R04-173-A	41,600	135,200	176,800	1,555.84	
PARTNER VAUGHN		R07-010-B	21,400	119,600	126,000	1,108.80	15,000
PASCH JOHN R	PASCH PAMELA H	R07-081-020	76,800	210,200	287,000	2,525.60	
PATHFINDERS LLC		R06-013-B	59,700	0	59,700	525.36	
PATHFINDERS LLC		R06-015-A	61,400	0	61,400	540.32	
PATHFINDERS LLC		R06-013-A	28,500	95,800	124,300	1,093.84	
PATHFINDERS LLC		R06-015	1,529,200	689,600	2,218,800	19,525.44	
PATTON ANTHONY S	PATTON CHRISTINE C	R01-061-A	384,000	314,200	698,200	6,144.16	
PATTON ANTHONY S	PATTON CHRISTINE C	R01-061-B	41,400	0	41,400	364.32	
PAULSEN-HAMILTON HELEN TRUST		U15-004	226,000	72,100	298,100	2,623.28	
PAWLOWSKI MARY		R06-060-001	25,600	164,600	175,200	1,541.76	15,000
PAXTON GREGORY B	LYNNE D WERNER	U15-040	90,500	0	90,500	796.40	
PAXTON GREGORY B	LYNNE D WERNER	U15-039	109,800	45,400	155,200	1,365.76	
PEABODY FAMILY TRUST		R07-081-A07	126,900	0	126,900	1,116.72	
PEABODY FAMILY TRUST		R07-081-A05	524,800	435,900	960,700	8,454.16	
PEARCE BRADY W	CINDY W PEARCE	R06-052-D	26,600	156,600	168,200	1,480.16	15,000
PEARSON KATHLEEN O	ELLEN F DONATELLI	U10-009-101	90,800	23,000	113,800	1,001.44	
PEARSON KATHLEEN O		U10-009-102	90,800	22,200	113,000	994.40	
PEASLEE GUY		R07-110-002	28,200	0	28,200	248.16	
PEASLEE GUY		R05-026-002	29,400	0	29,400	258.72	
PEASLEE GUY F		R05-061	69,800	0	69,800	614.24	
PEASLEE GUY F		R05-061-011	22,300	216,200	238,500	2,098.80	
PEASLEE GUY F		R05-026	41,800	124,300	166,100	1,461.68	
PEASLEE GUY F		R05-061-008	18,500	170,600	189,100	1,664.08	
PEASLEE MARY E		R06-061-A	20,700	0	20,700	182.16	
PEASLEE MARY E		R06-062-A	16,000	89,800	105,800	931.04	
PEASLEE MARY E		R06-061	20,700	51,500	72,200	635.36	
PEASLEE SANDRA M	BAILEY LAURIE P	R05-023-A	29,800	80,600	95,400	839.52	15,000
PEASLEE THOMAS SR	TOWNSEND LORRAINE	R03-032	0	0	0	0.00	
PECK FAMILY REALTY TRUST		R04-169-A	37,900	127,400	165,300	1,454.64	
PECK DREW D	PECK ERICA MARIE	R05-050	461,500	715,600	1,177,100	10,358.48	
PECK DREW D	PECK ERICA MARIE	R05-051	115,700	0	115,700	1,018.16	
PECKHAM THOMAS C	TAMSIN C PECKHAM	U02-011	97,500	44,200	141,700	1,246.96	
PEDERSEN DOUGLAS L	PEDERSEN NANCY	R01-099-B	51,700	150,300	202,000	1,777.60	
PEDROSA GERALD J SR REV TRUST	PEDROSA MARY GERALD JR/HINES MARY	R05-036	207,300	0	207,300	1,824.24	
PENMAN CHAD T	MELCHREIT ALLYSON L	R07-078	49,300	155,400	204,700	1,801.36	
PEPA ADRIANO G		R06-063-E	30,100	191,900	222,000	1,953.60	
PEPA TIFFANIE M		R07-082-024	31,600	139,100	155,700	1,370.16	15,000
PERICONI JAMES J		U10-009-201	90,800	51,700	142,500	1,254.00	
PERKINS RICHARD W	PERKINS KAREN A	R01-071-H	272,700	144,100	416,800	3,667.84	
PERKINS RICHARD W	PERKINS KAREN A	R04-120-003	131,400	494,200	610,600	5,373.28	15,000
PERKINS RICHARD W		R04-120-004	129,700	0	129,700	1,141.36	



## List of Real Estate Owners

Name I	Second Owner	Map/Lot	Land	Building	Total	Tax	Exempt
PERKINS STAR E	LEWIS KATHLEEN C	R02-003	217,800	210,000	412,800	3,632.64	15,000
PERKINS KAREN A		R04-120-009	44,100	0	44,100	388.08	
PERMUT & BROWNELL REVOCABLE TRUST		R04-119-K	54,000	243,100	297,100	2,614.48	
PERREAULT JOHN C	PERREAULT LYNN A	R07-017-003	46,300	302,300	333,600	2,935.68	15,000
MCVICKER JEAN B ESTATE OF		R08-014-D	57,900	36,800	94,700	833.36	
PERRY JULIE B	CHARLES S PERRY	R08-029-B01	196,600	316,800	513,400	4,517.92	
PERRY LOGAN R	PERRY RUTH E	R06-029-004	24,500	161,700	186,200	1,638.56	
PERRY RICHARD B		R07-057-E	4,500	0	4,500	39.60	
PERRY PAUL E		R06-051-002	48,800	179,700	213,500	1,878.80	15,000
PETERS BRYAN D		R03-005-B	28,200	48,500	61,700	542.96	15,000
PETERS BRYAN D		R03-005-C	26,400	9,000	35,400	311.52	
PETERS HATLEY STACY		R06-074-003	176,200	0	176,200	1,550.56	
PETERS MARK D	PETERS ANDREA	U17-002	66,000	115,300	181,300	1,595.44	
PETERS MARK D	ANDREA J PETERS	U07-024-B	255,700	46,500	302,200	2,659.36	
PETERS MARK D	ANDREA J PETERS	U07-024-A	245,800	202,300	433,100	3,811.28	15,000
PETERS MICHAEL J	LATOURETTE LISA	R07-120	16,000	0	16,000	140.80	
PETERS MICHAEL J	LATOURETTE LISA	R07-119	27,600	125,800	153,400	1,349.92	
PETERS ROBERT C	DEBORA L PETERS	R06-029-003A	0	0	0	0.00	
PETERS ROBERT C	DEBORA L PETERS	R06-029-002T	0	18,700	18,700	164.56	
PETERS ROBERT C	DEBORA L PETERS	R06-029-002	34,900	42,400	62,300	548.24	15,000
PETERS, SARAH		R06-048-006	32,900	0	32,900	289.52	
PETERSEN ALBERT C JR	JANET H PETERSEN	R08-042-O	8,800	0	8,800	77.44	
PETERSON STANLEY E		R04-142	68,500	64,000	132,500	1,166.00	
PETRONZIO PAMELA ET AL		U01-086	147,700	66,500	214,200	1,884.96	
PGC1, LLC		U18-015	47,400	0	47,400	417.12	
PGC1, LLC		R07-039	92,300	0	92,300	812.24	
PGC1, LLC		U18-016	46,000	0	46,000	404.80	
PGC1, LLC		R07-002-E17	209,900	327,200	537,100	4,726.48	
PGC2 LLC		U18-023-C	63,800	0	63,800	561.44	
PGC2, LLC		R07-002-B	7,005,500	16,376,000	23,381,500	205,757.20	
PGC3, LLC		R04-088	204,700	415,400	620,100	5,456.88	
PGC5 LLC		U18-026	42,900	93,200	136,100	1,197.68	
PGC5 LLC		U18-004	41,400	0	41,400	364.32	
PGC5 LLC		U18-005-B	25,900	0	25,900	227.92	
PGC5 LLC		U18-023-B	62,700	0	62,700	551.76	
PGC5 LLC		U18-027	30,000	179,400	209,400	1,842.72	
PGC5 LLC		U18-024	52,900	143,500	196,400	1,728.32	
PGC5 LLC		U18-022	41,400	0	41,400	364.32	
PGC5 LLC		U18-023-A	45,400	207,100	252,500	2,222.00	
PGC5 LLC		U18-014	50,700	173,400	224,100	1,972.08	
PHILBROOK JEAN E		U07-005	67,500	162,900	215,400	1,895.52	15,000
PHILIPS ANN A TRUST	PRELLA PHILIPS MCBRIDE TRUST	U15-052	252,500	68,300	320,800	2,823.04	
PICKUL DAVID C	PICKUL KIMBERLY W	R04-120-006	49,900	0	49,900	439.12	
PICKUL DAVID C	PICKUL KIMBERLY W	R04-120	444,300	0	444,300	3,909.84	
PICKUL DAVID C	PICKUL KIMBERLY W	R04-120-007	47,000	0	47,000	413.60	
PIERCE FREDERICK MAIN		R01-058-005	21,900	94,400	95,300	838.64	21,000
PIERCE JASON		R07-105-015	27,900	150,800	178,700	1,572.56	
PIERCE LYNDA		R01-013	116,200	78,900	195,100	1,716.88	
PIERCE WAYNE	VERONICA PIERCE	U02-032-B	181,000	177,200	358,200	3,152.16	
PIERCE WAYNE	VERONICA PIERCE	U02-032-C	96,500	115,400	211,900	1,864.72	
PIERCE WAYNE E & VERONICA W		R07-105-016	27,300	142,600	169,900	1,495.12	
PIKE ROBERT W	ELIZABETH M PIKE	R03-031-T	0	20,400	20,400	179.52	
PIKE ROBERT W	ELIZABETH M PIKE	R03-031-T01	0	9,900	9,900	87.12	
PIKE ROBERT W	ELIZABETH PIKE M	R03-031	358,900	173,200	511,100	4,497.68	21,000
PIKE ROBERT W	ELIZABETH M & WILLIAM D PIKE	R03-034	140,500	0	140,500	1,236.40	
PIKE ROBERT W	ELIZABETH M PIKE	R03-033-I	61,800	0	61,800	543.84	
PINARD KENNETH E JR	JACQUELYN M PINARD	R03-003-013	115,300	126,300	226,600	1,994.08	15,000
PINCHPENNY, LLC		R06-037-B	136,700	114,000	250,700	2,206.16	
PINETTE DOLORES J		R06-025	30,000	96,300	126,300	1,111.44	
PINKHAM APRIL M BLACKMAN	PINKHAM ANDREW G	R07-082-017	29,300	120,400	134,700	1,185.36	15,000
PINKHAM GARY H	VICTORIA PINKHAM	R06-037-H	50,600	133,100	168,700	1,484.56	15,000
PINKHAM IRREVOCABLE TRUST		U01-143	146,900	63,300	210,200	1,849.76	
PINKHAM IRVING J		R09-002-013	72,000	0	72,000	633.60	
PINKHAM IRVING JAMES		R09-002	63,200	128,000	176,200	1,550.56	15,000
PINKHAM KELO S	GAYLE M PINKHAM	R01-043	136,400	103,600	225,000	1,980.00	15,000
PINKHAM KIM W	SHERIDAN PINKHAM	R03-093	44,600	62,600	92,200	811.36	15,000
PINKHAM LARRY E		R05-038	39,800	105,600	130,400	1,147.52	15,000
PINKHAM LYNN A		R06-053-B	29,400	87,000	101,400	892.32	15,000
PINKHAM LYNN ANNE		R06-053-C	29,000	0	29,000	255.20	
PINKHAM MATTHEW G		R07-082-016	30,400	144,300	174,700	1,537.36	
PINKHAM MICHAEL A	CATHY S PINKHAM	R07-010-C	13,300	101,600	99,900	879.12	15,000
PINKHAM OWEN H	PINKHAM JUDITH G A	R04-151	216,500	157,200	358,700	3,156.56	15,000
PINKHAM RANDOLPH S & DOROTHY W		R01-100-A	76,800	14,300	76,100	669.68	15,000
PINKHAM SHANNON LEE	BRANDON MICHAEL PINKHAM	R03-018	39,000	169,200	193,200	1,700.16	15,000
PINKHAM TIMOTHY J		R08-019-B4	60,000	403,900	463,900	4,082.32	
PINKHAM OWEN H		R04-0152	82,700	0	82,700	727.76	
PINSKY HARVEY		U04-004	176,500	115,600	292,100	2,570.48	
PITZER JANET C	WILLIAM E PITZER	U10-009-F	86,500	22,800	109,300	961.84	



## List of Real Estate Owners

Name I	Second Owner	Map/Lot	Land	Building	Total	Tax	Exempt
PIZZO EILEEN		U07-002-E04	75,900	217,600	272,500	2,398.00	21,000
PLANTE SERINE MANZI		U16-029	99,400	145,300	244,700	2,153.36	
PLESCIA MICHAEL J		U12-012	99,300	63,400	162,700	1,431.76	
PLUESS JEAN DANIEL	PLUESS SUSAN A	R09-009-B	587,500	677,200	1,264,700	11,129.36	
PLUMMER ALICE LIFE TENANT	KATHERINE PAGE ET AL	R06-035	24,500	88,900	98,400	865.92	15,000
PLUMMER BRUCE C	PLUMMER ELIZABETH T	U02-013	220,700	174,500	395,200	3,477.76	
PLUMMER GERALD M	NANCY A PLUMMER	U08-021-003	35,300	0	35,300	310.64	
PLUMMER GERALD M	NANCY A PLUMMER	U08-022	212,000	54,700	266,700	2,346.96	
PLUMMER KEITH		R07-057	32,100	144,300	176,400	1,552.32	
PLUMMER TODD A	SARAH Y PLUMMER	R07-105-006	26,300	235,200	246,500	2,169.20	15,000
PLUMMER CARLTON B REV TRUST		U09-020	391,200	290,100	660,300	5,810.64	21,000
PLUNKETT RICHARD E		R03-040	132,900	0	132,900	1,169.52	
PLUNKETT RICHARD E		R03-039	324,700	207,300	517,000	4,549.60	15,000
POE CYNTHIA L		R04-169-C	47,800	187,100	219,900	1,935.12	15,000
POHL CHARLES G		U01-096	268,600	315,300	583,900	5,138.32	
POINTE OF VIEW PROPERTIES LLC		R04-066	918,500	672,800	1,591,300	14,003.44	
POITRAS PETER D		U14-041	115,700	155,700	256,400	2,256.32	15,000
POITRAS PETER D		R08-030-C	20,900	0	20,900	183.92	
POITRAS PETER D	MARY JO POITRAS	U14-039	72,500	1,700	74,200	652.96	
POND MARK RICHARD		U01-111-A	165,200	74,400	239,600	2,108.48	
POOLE RICHARD		R07-092	64,300	0	64,300	565.84	
POOLE RICHARD		R07-090	34,900	9,000	43,900	386.32	
POORE NANCY P		R04-053-A	410,500	38,700	449,200	3,952.96	
POORE NANCY P		R04-053	674,000	124,700	798,700	7,028.56	
POORE ERNEST M.		R07-0086-A	0	0	0	0.00	
POORE KIMBERLY A.		R07-082-004	31,300	108,800	125,100	1,100.88	15,000
POTTLE BRANDY J	POTTLE BRANDY A	R06-060-005	31,700	141,400	173,100	1,523.28	
POUDER LEONARD H	POUDER GABRIELLE N	R06-074-002	179,000	0	179,000	1,575.20	
POULTON NICOLE J		U05-007	77,600	105,900	183,500	1,614.80	
POWERS MICHAEL K	POWERS DELICIA S	R06-037-A	17,700	105,000	122,700	1,079.76	
POWIS RICHARD R	POWIS PEGGY ANN	R04-168-B	97,000	652,300	734,300	6,461.84	15,000
PRALL JOHN	KATHRYN PRALL	R08-036-M	202,400	267,200	469,600	4,132.48	
PRALL RALPH J	GOLJA-PRALL	R08-042-PB	59,600	281,700	320,300	2,818.64	21,000
PRATT BARBARA BAIRD	S JON PRATT	U09-001-F	100,700	198,600	299,300	2,633.84	
PRATT CHARLES W		R04-118	461,500	1,012,400	1,473,900	12,970.32	
PRATT CHARLES W		R04-116	312,700	22,600	335,300	2,950.64	
PRATTE FAMILY REV TRUST		R07-082-013	29,300	81,700	111,000	976.80	
PRESCOTT BETTY R REV TRUST		U17-009	79,500	149,100	228,600	2,011.68	
PRESCOTT BETTY R REV TRUST		U17-023	207,900	224,500	432,400	3,805.12	
PRESARE CHRISTINE E		U08-001	299,000	40,000	339,000	2,983.20	
PRICE WARREN	JACQUELYN F PRICE	R02-016-B	223,900	145,600	369,500	3,251.60	
PRINCE MICHELLE M		R08-021	93,600	106,300	199,900	1,759.12	
PROGRI GJERGJ		R07-032-009	29,300	0	29,300	257.84	
PROKOSCH ADAM J		R01-058-006	23,000	0	23,000	202.40	
PROSCIA RICHARD & CHRISTINA H		R01-066-C	430,100	698,900	1,129,000	9,935.20	
PROUTY THOMAS M	DEBBIE A PROUTY	R02-005	213,600	128,100	326,700	2,874.96	15,000
PROUTY THOMAS M	DEBBIE A PROUTY	R02-042-008	57,100	0	57,100	502.48	
PULEO DIEGO	PULEO VIRGINIA	U09-021-L	224,400	158,600	368,000	3,238.40	15,000
PULKKINEN THOMAS E	SHARON PULKKINEN	R08-007-F	96,300	148,300	244,600	2,152.48	
PYE LOIS	PYE RICHARD W LIMITED LIFE ESTATE	U06-014	166,200	104,600	249,800	2,198.24	21,000
QUINLAN ROGER	GEORGEANN QUINLAN	U07-021-A	277,700	167,900	445,600	3,921.28	
R W OCONNOR & M HALAS REV LIVING TRUST		U15-019	105,500	149,900	255,400	2,247.52	
RABIN NANCY BLAIR		U05-012	379,300	141,500	520,800	4,583.04	
RADCLIFFE, CHRISTOPHER J		U14-032	112,800	48,100	160,900	1,415.92	
RAGSDALE III M GRADY	RAGSDALE PATRICIA B	R07-100-022	89,500	0	89,500	787.60	
RAITHEL WILLIAM S	NANCY J RAITHEL	R04-066-001	992,100	1,531,600	2,508,700	22,076.56	15,000
RAMSEY JOHN		R06-007	17,200	74,800	71,000	624.80	21,000
RANDLETT DIANE L		R01-007	201,100	113,500	314,600	2,768.48	
RAPELYE MARY LINDA		R02-032-D	39,500	292,200	316,700	2,786.96	15,000
RAWDEN PETER		R03-004-002	165,000	0	165,000	1,452.00	
RAWDEN PETER		R03-004-003	76,900	0	76,900	676.72	
RAWDEN PETER		R03-003-016	44,600	10,400	55,000	484.00	
RAWDEN PETER		R03-004-001	161,200	276,100	422,300	3,716.24	15,000
RAY JANET E		R04-119-T	144,200	124,200	268,400	2,361.92	
RAYMOND JAMES TRUST NA-EDWARD WARD NICHOLAS TRUST		R08-036-G	234,500	740,300	974,800	8,578.24	
REARDON MORA FAMILY TRUST		R05-056-B06	202,400	0	202,400	1,781.12	
REARDON MORA FAMILY TRUST		R05-056-B02	101,900	93,300	195,200	1,717.76	
REARDON CYNTHIA		R08-036-V	57,900	0	57,900	509.52	
REARDON CYNTHIA		R08-036-K	204,900	202,700	407,600	3,586.88	
RECORD NICHOLAS R	SELMAN CHRISTINE T	R07-105-019	26,600	203,000	229,600	2,020.48	
REDMAN LINDA BROWN	REDMAN FRANK E	R07-011	153,800	171,700	304,500	2,679.60	21,000
REED ALAN W	MARTHA L REED	R07-105-002	26,900	184,500	196,400	1,728.32	15,000
REED ARTHUR E	PAMELA G REED	R07-017	52,300	214,400	260,700	2,294.16	6,000
REED ARTHUR E	ALLEN W & ARNOLD B REED	R07-010	28,700	0	28,700	252.56	
REED BRADFORD	ROBERTA REED	R06-053	30,900	76,300	92,200	811.36	15,000
REED ERIC W & STEPHANIE FLANDERS		R06-052-A02	29,300	175,200	204,500	1,799.60	
REED EUGENE F	ROXANNE M REED	R03-006-A	37,900	84,200	107,100	942.48	15,000
REED MICHAEL E	BONNIE L REED	U12-011	110,400	174,000	284,400	2,502.72	

## List of Real Estate Owners

Name I	Second Owner	Map/Lot	Land	Building	Total	Tax	Exempt
REED ROBERT A		R01-062	57,300	44,500	86,800	763.84	15,000
REED ROBIN R	JUDITH W REED	U18-030-B	59,400	201,500	245,900	2,163.92	15,000
REED SEATON A JR REVOCABLE TRUST		R01-078-C	255,800	0	255,800	2,251.04	
REED NORA SEGOVIA		R07-017-007	48,100	0	48,100	423.28	
REEVE RALPH R		R01-030-A	43,900	98,600	142,500	1,254.00	
REEVES CAROL A	JAMES R REEVES	R07-006-B	56,200	0	56,200	494.56	
REEVES CAROL A	JAMES R REEVES	R07-009	161,600	0	161,600	1,422.08	
REEVES JAMES R	CAROL A REEVES	R01-071-A	324,100	361,500	685,600	6,033.28	
REGINO MICHAEL A		R07-056-A	28,300	177,500	190,800	1,679.04	15,000
REGO BRIAN R	PATRICIA E REGO	U07-014-A	126,100	95,700	200,800	1,767.04	21,000
REGO COLLEEN M		R01-111	86,200	102,900	168,100	1,479.28	21,000
REGO MICHAEL		R07-050	77,500	210,500	273,000	2,402.40	15,000
REHM KATHLEEN J REV TRUST		R09-010-009B	127,500	0	127,500	1,122.00	
REHM KATHLEEN J REV TRUST		R09-010-009	832,600	249,800	1,082,400	9,525.12	
REILLY J KEVIN 50%		R04-028-(1)	184,800	80,500	265,300	2,334.64	
REILLY J KEVIN 50%		R04-029-(1)	14,800	0	14,800	130.24	
REILLY JOHN KEVIN 2/3 INT	KENT BAILEY MAINE TRUST 1/3 INT	R04-029	14,800	0	14,800	130.24	
REILLY JOHN KEVIN 2/3 INT	KENT BAILEY MAINE TRUST 1/3 INT	R04-028	184,800	80,500	265,300	2,334.64	
REIT JANET WILSON		R09-012-B02	54,900	165,200	205,100	1,804.88	15,000
RENY JEAN	RENY VALERIE J	R06-051-001	38,100	148,600	171,700	1,510.96	15,000
RENY JEAN LIVING TRUST		R06-018-BT	207,200	416,700	623,900	5,490.32	
RENY NEAL		R06-047-D	51,600	0	51,600	454.08	
RENY NEAL	JEAN RENY	R06-051	199,000	2,500	201,500	1,773.20	
RENY NEAL A		R06-018	25,400	106,900	132,300	1,164.24	
RENY NEAL A	F JEAN RENY	R06-003-014	58,400	0	58,400	513.92	
RENY NEAL A	RENY F JEAN	R06-055	49,700	0	49,700	437.36	
RENY NEAL A LIVING TRUST		R06-018-B	401,400	193,900	595,300	5,238.64	
RENY NEAL A LIVING TRUST		R06-018-BT01	0	111,900	111,900	984.72	
RENY NEAL R	JEAN F RENY	R06-003-013A	45,100	304,600	349,700	3,077.36	
RENY STEPHEN C		R06-018-D	35,100	0	35,100	308.88	
RENY STEPHEN C		R06-018-C	30,800	263,600	294,400	2,590.72	
RENZI MARY ANN		U16-028	96,800	252,200	349,000	3,071.20	
REYNOLDS GAIL L	REYNOLDS STEPHEN	U04-025	553,600	61,500	615,100	5,412.88	
REYNOLDS GAIL L	REYNOLDS STEPHEN	U04-008-A	0	0	0	0.00	
REYNOLDS MARIANNE C		R01-071-G	237,200	77,500	314,700	2,769.36	
REYNOLDS STEPHEN T	TAMMY E REYNOLDS	R05-002-A	55,800	316,200	372,000	3,273.60	
RIBBLE GUY H	JANE M RIBBLE	R08-042-003	60,400	0	60,400	531.52	
RICE CHRISTOPHER M		U14-035	71,200	103,100	174,300	1,533.84	
RICE DENNIS		U14-011-A	140,300	85,800	226,100	1,989.68	
RICE DENNIS E		U07-002-E	12,500	0	12,500	110.00	
RICE DENNIS E		U07-002-E02	132,900	212,100	330,000	2,904.00	15,000
RICE HELEN		U14-001	228,600	93,300	321,900	2,832.72	
RICE HOLLY SIGRID LARKIN	BREWER HEATHER MARIE LARKIN	U01-147	152,900	48,800	201,700	1,774.96	
RICE ROBERT B	JUNE E RICE	R08-007-002	53,500	123,000	155,500	1,368.40	21,000
RICE TIMOTHY M		R06-048-001	29,400	144,300	173,700	1,528.56	
RICH DEAN E & ANNE MARIE FAMILY TRUST	DEAN & ANNE MARIE RICH	R03-003-025	110,400	148,300	258,700	2,276.56	
RICHARDSON ALTON P	LINDA L RICHARDSON	R03-021-014	57,700	88,500	125,200	1,101.76	21,000
RICHARDSON ARTHUR		R07-046	39,100	58,500	76,600	674.08	21,000
RICHARDSON WARREN ALFRED	GEORGE ALBERT RICHARDSON	U01-032	512,000	68,300	580,300	5,106.64	
RICHARDSON WARREN ALFRED	GEORGE ALBERT RICHARDSON	U01-032-A	128,000	0	128,000	1,126.40	
RICHTER JOYCE D		U06-024	329,100	1,062,300	1,391,400	12,244.32	
RICKEMAN VIRGINIA SHEPARD		R07-105-010	27,000	211,800	238,800	2,101.44	
RIDEOUT MARY ANN		R08-053-A	53,000	107,700	145,700	1,282.16	15,000
RIEMANN PAUL A	JOY R RIEMANN	R05-056-003	209,900	470,100	665,000	5,852.00	15,000
RIGGENS ARTHUR L	TRACEY S RIGGENS	R07-082-021	34,600	183,100	202,700	1,783.76	15,000
RIML PAMELA	RIML RONALD	U17-041	144,700	249,800	373,500	3,286.80	21,000
RIORDAN ROBIN PETER	SUSAN RIORDAN	U07-002-E06	73,100	255,500	328,600	2,891.68	
RIOUX JOAN SEWALL		R06-001-A01	59,200	138,200	197,400	1,737.12	
RIOUX JOAN SEWALL		R06-004	43,300	0	43,300	381.04	
RIOUX JOAN SEWALL		R06-001-A	125,900	0	125,900	1,107.92	
RIPLEY MARY M ET AL 50%	MERTON JOSEPH B ET AL 50%	U01-081	521,300	52,400	573,700	5,048.56	
RIPLEY NICHOLAS M		R08-019-B2	65,400	118,700	184,100	1,620.08	
RIPLEY PETER	MARY RIPLEY	R09-002-006	72,100	162,500	219,600	1,932.48	15,000
RITTALL JOAN M		R06-024	216,800	479,900	675,700	5,946.16	21,000
RITTALL SCOTT A		R06-024-A	36,200	125,800	147,000	1,293.60	15,000
RITTERSHAUS BRIAN	KATHERINE A RITTERSHAUS	R01-049-A	168,100	88,900	242,000	2,129.60	15,000
RITTERSHAUS WILLIAM	GRETCHEN RITTERSHAUS ET AL	R01-049	248,900	126,300	375,200	3,301.76	
RITTERSHAUS WILLIAM	GRETCHEN RITTERSHAUS ET AL	R01-050	50,100	3,900	54,000	475.20	
RITTERSHAUS WILLIAM	GRETCHEN RITTERSHAUS ET AL	R01-051	26,100	0	26,100	229.68	
RIVER BEND HOMEOWNERS		R06-083-C	17,700	0	17,700	155.76	
RIVER ORCHARDS LLC		R04-065-009A	97,800	0	97,800	860.64	
RIVER ORCHARDS LLC		R04-065-A	1,290,300	261,600	1,551,900	13,656.72	
RIVER TUNE LLC		R04-063	690,800	146,000	836,800	7,363.84	
RIVERS CHRISTINA LYN C		U01-030	446,600	172,200	618,800	5,445.44	
RIVERS CHRISTINA LYN C		U01-030-A	57,400	0	57,400	505.12	
RIVERS CHRISTINA LYN C		U01-033	202,500	0	202,500	1,782.00	
RIVERSIDE REALTY TRUST		R01-126-A	514,100	155,700	669,800	5,894.24	
RJK REALTY TRUST		R05-067-013	29,800	0	29,800	262.24	

## List of Real Estate Owners

Name I	Second Owner	Map/Lot	Land	Building	Total	Tax	Exempt
ROBERTS EUGENE		R01-099-E	31,500	0	31,500	277.20	
ROBERTS JANE R REV TRUST		R01-078-BA	267,500	291,900	559,400	4,922.72	
ROBERTS LYNDON J	MARGARET K ROBERTS	R01-123	48,700	230,100	263,800	2,321.44	15,000
ROBERTS MICHAEL A	CAROLINE G ROBERTS	R07-001-001	27,900	421,900	449,800	3,958.24	
ROBERTS PAUL G	HEPBURN JULIE	R08-042-Q01	129,100	277,800	406,900	3,580.72	
ROBERTS PAUL G	BARBARA S ROBERTS	R01-075-001	394,200	886,100	1,280,300	11,266.64	
ROBERTS REBECCA S	MCDUGALL MOORE KATHRYN	R07-001	78,300	141,400	219,700	1,933.36	
ROBERTS ROBERTA J		R01-067	116,400	183,500	284,900	2,507.12	15,000
ROBERTS-FONSECA PATRICIA		U01-0005	51,800	0	51,800	455.84	
ROBERTS-JACOBS MAILY KRISTINA		R01-099-D	53,500	0	53,500	470.80	
ROBERTSON KENNETH D/IRENE JEAN ROBERTSON TRUST		R06-095-004B	185,700	126,200	311,900	2,744.72	
ROBERTSON ROBERT A	LINDA H ROBERTSON	R06-057-A	27,900	102,600	115,500	1,016.40	15,000
ROBICHAUD JAMES D & SHARI N		R07-100-025	108,800	0	108,800	957.44	
ROBISON PETER J		R01-061-D	177,300	178,200	340,500	2,996.40	15,000
ROCHE TINA L		U09-024	182,600	34,400	217,000	1,909.60	
ROCKY POINT ASSOC INC		R01-071-Z	80,600	28,800	109,400	962.72	
RODRICK LAURENCE A	RODRICK MARY JEAN	U08-011-A	264,300	36,100	300,400	2,643.52	
RODRICK LAURENCE A & MARY JEAN		R04-128	109,000	67,400	176,400	1,552.32	
RODRIGUEZ RICHARD	CATASSI AUDREY F	R07-015-008	45,000	161,900	191,900	1,688.72	15,000
RODRIGUEZ RICHARD		R07-015-005	17,000	0	17,000	149.60	
ROEMER LINDA L		R04-119-B	130,100	900	131,000	1,152.80	
ROFE SHARON B		R01-074-B	402,500	748,800	1,151,300	10,131.44	
ROGERS ELIZABETH	ROGERS WILLIAM L SR	R07-037-B	16,300	65,400	66,700	586.96	15,000
ROLLINS BIRCHELL 40% INT	JLC REALTY 60% INT	R08-037-A	186,300	158,100	344,400	3,030.72	
ROMAN, MARILYN W	ROMAN, EDMUND J.	R01-092	369,800	123,600	493,400	4,341.92	
RONDINA FRANCINE	THOMAS RONDINA	U06-016-C	72,100	84,900	142,000	1,249.60	15,000
ROOS ELISABETH T REV TRUST 2002		U06-008	415,400	153,600	569,000	5,007.20	
ROSCOE KATHLEEN M 2015 REV TRUST		R09-002-007	70,400	0	70,400	619.52	
ROSCOE KATHLEEN M 2015 REV TRUST		R09-002-008	74,100	215,900	290,000	2,552.00	
ROSE DONALD MCG		R08-001-A	143,700	60,200	203,900	1,794.32	
ROSENBAUM WILLIAM J & JODY S		R03-001	263,300	131,500	394,800	3,474.24	
ROSENBLUM MARVIN		U15-008	214,800	152,800	352,600	3,102.88	15,000
ROSENFIELD HOWARD	ROSENFIELD MARY JANE	R02-016-A	214,900	210,900	425,800	3,747.04	
ROSS MARY M REV LIVING TRUST		U01-107	50,100	0	50,100	440.88	
ROSS MARY M REV LIVING TRUST		U01-106	269,700	67,200	336,900	2,964.72	
ROSS RONALD A	KRAEUTER FREDERICK L	U08-016-D	279,700	51,300	331,000	2,912.80	
ROSS RONALD A	KRAEUTER FREDERICK L	R05-055	43,100	229,600	272,700	2,399.76	
ROSS, RONALD A	KRAEUTER, FREDERICK L.	R05-056-B05	0	0	0	0.00	
ROTHAUG DEBORAH J	ROTHAUG STEPHEN	U10-025-C	77,000	166,000	243,000	2,138.40	
ROURKE RICHARD & CLAUDIA TRUST		U09-001-HA	81,300	197,600	278,900	2,454.32	
ROURKE RICHARD B	CLAUDIA B ROURKE	U09-001-D	81,800	0	81,800	719.84	
ROWE FAMILY TRUST		R03-010	60,200	112,000	151,200	1,330.56	21,000
ROWE FAMILY TRUST		R03-011	77,100	0	77,100	678.48	
ROYALL ROAD REALTY TRUST		R09-002-001	72,600	236,300	308,900	2,718.32	
ROYALL ROBERT MACMILLIAN		R09-005	429,400	103,800	533,200	4,692.16	
ROYALL WILLIAM M	RUBICAM CHRISTINE C	R09-006	431,800	539,700	956,500	8,417.20	15,000
RUBICAM STEPHEN M	SANDRA L RUMERY	U11-004	417,100	228,400	645,500	5,680.40	
RUMERY JAMES S		R03-050-008	59,000	153,700	191,700	1,686.96	21,000
RUMSEY BARBARA		U17-003	60,300	176,300	221,600	1,950.08	15,000
RUSH MICHAEL F & MARY K		U01-127	141,500	53,600	195,100	1,716.88	
RUSH RICHARD P	BERTRAND MARY ELLEN	R04-081	299,400	414,800	714,200	6,284.96	
RUSH VIRGINIA A IRREVOCABLE TRUST		U01-091	454,200	99,400	553,600	4,871.68	
RUSHTON BETH & STEVEN	DEBORAH E RUSSELL	R06-038-001	43,600	147,800	191,400	1,684.32	
RUSSELL BRUCE D	LAURA RUSSELL B	R03-047-A	77,200	217,200	294,400	2,590.72	
RUSSELL EVAN C	LAURA RUSSELL	R04-082	9,300	0	9,300	81.84	
RUSSELL EVAN C	LAURA B RUSSELL	R04-082-002	49,400	0	49,400	434.72	
RUSSELL EVAN C		R04-082-001	51,800	78,400	130,200	1,145.76	
RUSSELL GREGORY ET AL		R08-042	167,400	0	167,400	1,473.12	
RUSSELL HEIDI	RUSSELL ELIZABETH & CARTER WILLIAM	R07-051-A	27,900	46,800	74,700	657.36	
RUSSELL KENNETH B REV TRUST		R08-038-B	264,800	392,400	636,200	5,598.56	21,000
RUSSELL ROBERT D	INGEBORG RUSSELL	U11-020	69,100	283,300	337,400	2,969.12	15,000
RUSSELL WINSLOW H		R09-002-017	75,400	204,700	265,100	2,332.88	15,000
RWH INVESTMENTS LLC		U07-012-B	457,800	0	457,800	4,028.64	
RWH INVESTMENTS LLC	JOHN D & NICOLE A FIEGENER	U07-012-C	482,200	939,000	1,421,200	12,506.56	
RYAN JOHN J & SHARON B		R04-044-002	430,500	584,400	993,900	8,746.32	21,000
RYDER GRACE S TRUST		U03-024	442,000	55,000	497,000	4,373.60	
RYDER SAND & GRAVEL LLC		R07-035-B	91,400	0	91,400	804.32	
RYDER SAND & GRAVEL LLC		R07-082	198,100	0	198,100	1,743.28	
SAINDON CONNIE TRUST		U02-005-C	45,900	58,800	104,700	921.36	
SALORIO STEPHEN M		U11-007-A	364,200	254,200	603,400	5,309.92	15,000
SALTER CHARLES W	SALTER ROBERT W	U15-016	199,600	100,500	300,100	2,640.88	
SALTER MAINE NOMINEE TRUST		U04-030	88,400	6,800	95,200	837.76	
SALTER MAINE NOMINEE TRUST		U04-018	309,100	92,200	401,300	3,531.44	
SALTER MONIKA (MAINE) NOMINEE TRUST		U04-036	98,300	0	98,300	865.04	
SAMARAS ANDREW	SAMARAS CAROLYN L	R06-093-004	190,500	164,700	355,200	3,125.76	
SAMPLE DEBORAH P		R01-060-001	77,600	208,600	286,200	2,518.56	
SANBORN ROBERT B	LUCINDA A SANBORN	R06-103-005	103,500	284,500	367,000	3,229.60	21,000
SANDLER CARL M	SANDLER SUSAN J	R07-100-014	335,200	507,200	842,400	7,413.12	

## List of Real Estate Owners

Name I	Second Owner	Map/Lot	Land	Building	Total	Tax	Exempt
SANDSTROM JOAN M ET AL		R07-055-A	20,700	125,500	131,200	1,154.56	15,000
SANTONE LINDA S		R03-061-B	248,000	0	248,000	2,182.40	
SASSAMAN RICHARD L	SARAH R SASSAMAN	R08-045-A05	467,900	173,300	641,200	5,642.56	
SAUDEK SUSAN HARRIS		R04-037-B	338,100	452,600	790,700	6,958.16	
SAUNDERS ROGER I REV TRUST		R06-095-001	208,800	294,700	503,500	4,430.80	
SAUNDERS SCOTT S 1991 REV TRST	KATE GREG CHRISTOPHER CHILD'S TRST	R01-079-003	263,400	317,600	581,000	5,112.80	
SAVAGE JOHN		R01-001	238,400	152,400	390,800	3,439.04	
SAVASTANO JEFFREY W		U17-001-B	134,600	291,800	411,400	3,620.32	15,000
SAWYER SCOTT	FITZPATRICK LEAH	U10-009-202	90,800	51,700	142,500	1,254.00	
SAWYER SCOTT J	FITZPATRICK LEAH M	U10-009-LB05	69,100	24,700	93,800	825.44	
SAWYER SCOTT J	FITZPATRICK LEAH M	U10-009-204	38,400	18,500	56,900	500.72	
SAWYER SCOTT J	FITZPATRICK LEAH M	U10-009-LB04	69,100	23,500	92,600	814.88	
SAWYERS ISLAND IMPROVEMENT SOC		R04-034	17,400	91,300	108,700	956.56	
SCAGLIONE SALVATORE W	RUSSELL D HEACOCK	R01-055	85,900	140,300	226,200	1,990.56	
SCALA LOUIS	NORMA ANNE SCALA	R09-011	107,400	422,900	515,300	4,534.64	15,000
SCANLON JOANNE MCQUARRIE		R04-035	65,700	24,300	90,000	792.00	
SCANMED LIMITED		R08-001-C	122,800	132,600	255,400	2,247.52	
SCARBOROUGH JERALD M	PAULA M SCARBOROUGH	R06-052-A04	31,100	175,300	191,400	1,684.32	15,000
SCHABERG SUSAN H		U10-009-A	142,600	142,600	285,200	2,509.76	
SCHAMBRA LIVING TRUST 9-25-08		R01-074-008	414,400	914,000	1,328,400	11,689.92	
SCHAPPA JOSEPH F TRUST AGRMT		R04-119-A	174,400	0	174,400	1,534.72	
SCHIMERT GEORGE		U06-005-004	126,100	136,600	262,700	2,311.76	
SCHIMERT GEORGE	FLORENCE SCHIMERT	U06-005-003	433,400	7,000	440,400	3,875.52	
SCHMID MATTHEW J	PATRICIA C SCHMID	R06-052-A01	28,700	132,700	146,400	1,288.32	15,000
SCHMIDT CARL	LUCY A SCHMIDT	R06-097	30,700	118,000	133,700	1,176.56	15,000
SCHONECK SYLVIA & CARLYN SMITH TRUST		R06-048-D	20,700	0	20,700	182.16	
SCHOPPER MARLYN	MARIE E SCHOPPER	R06-105-A	31,300	60,600	91,900	808.72	
SCHRIESHEIM LINDA M	O'KEEFE ARLINE H	R07-105-021	26,700	0	26,700	234.96	
SCHROEDER NEIL R	SYLVIA D SCHROEDER	U01-121	129,800	99,100	228,900	2,014.32	
SCHUBERT JOSEPH H	PATRICIA W SCHUBERT	R01-074-001	436,900	420,700	857,600	7,546.88	
SCHUBERT WILLIAM E	SANDRA K SCHUBERT	R06-016-001	43,600	375,800	419,400	3,690.72	
SCHUBERT WILLIAM E	SCHUBERT SANDRA K	R06-016-002	33,600	2,000	35,600	313.28	
SCHWEHM HENRY R	KATHERINE M SCHWEHM	R03-069	91,100	151,700	222,800	2,004.64	15,000
SCHYBERG ROBERT B	SCHYBERG DIANE J	R04-117-001	137,600	0	137,600	1,210.88	
SCHYBERG ROBERT B	DIANE J SCHYBERG	R04-117-003	139,300	0	139,300	1,225.84	
SCHYBERG ROBERT B	DIANE J SCHYBERG	R04-117-005	160,900	0	160,900	1,415.92	
SCHYBERG ROBERT B	DIANE J SCHYBERG	R04-117	291,200	0	291,200	2,562.56	
SCHYBERG ROBERT B	SCHYBERG DIANE J	R04-117-004	257,300	613,000	870,300	7,658.64	
SCHYBERG ROBERT B	DIANE J SCHYBERG	R04-117-002	139,000	0	139,000	1,223.20	
SCORCIA JOSEPH	BARBARA SCORCIA	R02-031-B	237,200	289,400	511,600	4,502.08	15,000
SCOTT CARL E		R06-001	40,500	256,600	297,100	2,614.48	
SCOTT III GUY F	SCOTT CHERIE	R06-103-001B	109,100	440,400	534,500	4,703.60	15,000
SCOTT NICHOLAS R	SCOTT AMANDA E	R06-065-C	27,900	126,600	154,500	1,359.60	
SCOTT RANDY D & LORI A		R03-005-H	37,900	55,400	93,300	821.04	
SCOTT RANDY D & LORI A		R03-005-F	30,900	0	30,900	271.92	
SCOTT RANDY D & LORI A		R03-005-HT	0	64,900	64,900	571.12	
SCOTT ROBERT M		R02-031-A	260,300	338,500	598,800	5,269.44	
SCOTT ROBERT M		R02-025-D	279,700	8,000	287,700	2,531.76	
SCRIBNER LUCILLE Y		U06-001	274,200	240,500	514,700	4,529.36	
SCRUGGS FRANK P JR	SCRUGGS FLOYDETTE C	R07-100-017	97,900	0	97,900	861.52	
SCRUTON DANIELLE N		U04-007-004	192,100	235,100	427,200	3,759.36	
SCULLY SUSAN W		R03-043	37,900	0	37,900	333.52	
SCULLY SUSAN W		R03-041	353,800	0	353,800	3,113.44	
SEA SURF REALTY LLC		R08-041-C	238,100	447,400	685,500	6,032.40	
SEARCY PATSY G		R04-071	314,500	74,700	389,200	3,424.96	
SEARS SHEILA E		R05-061-001	36,200	47,100	83,300	733.04	
SEASCAPE LLC		U03-030	286,300	54,500	340,800	2,999.04	
SEATON REED A JR & REED LAURA W REED REV TRUST		R01-078-A	294,200	238,100	532,300	4,684.24	
SEEPE A WILLIAM	SARAH E SEEPE	R08-036-L	221,200	440,600	646,800	5,691.84	15,000
SENAY MARCEL N LIVING TRUST		U01-149	141,000	57,600	198,600	1,747.68	
SENECAL HARRY J & MIGLIOZZI SHARON A	RICCI JAMES E & RICCI TRACY L	R04-074	295,800	238,400	513,200	4,516.16	21,000
SEQUOIA REALTY TRUST		U17-020	207,500	436,600	644,100	5,668.08	
SERINO RICHARD A	TERRY-ANN C SERINO	R07-077-002	27,600	236,300	263,900	2,322.32	
SERINO RICHARD A	SERINO TERRI-ANN	R04-005-D	14,300	0	14,300	125.84	
SEWALL KENNETH T	SEWALL JAMES J & JANICE A	R07-059	25,400	0	25,400	223.52	
SEYBOLD PATRICIA B	HAGAN THOMAS G	R07-117	163,800	246,300	410,100	3,608.88	
SEYMOUR SUSAN LATHBURY	VINCENT T LATHBURY	U05-017	152,300	70,200	222,500	1,958.00	
SHABLOM NANCY ELLIS LIVING TRUST		R01-074-003	401,200	255,400	656,600	5,778.08	
SHAHAN MELVIN R	SHAHAN EVELYN L	R01-079-009	62,700	0	62,700	551.76	
SHAHAN MELVIN R	EVELYN SHAHAN	R01-119	96,600	182,400	264,000	2,323.20	15,000
SHAHAN MELVIN R	EVELYN SHAHAN	R01-120	33,800	0	33,800	297.44	
SHAUCK ROBERT BARRY		R07-C100-005	80,000	135,800	215,800	1,899.04	
SHAW EDWARD C	ELIZABETH A SHAW	U06-012-B01	184,400	174,200	343,600	3,023.68	15,000
SHEA MARK R	BRENDA A SHEA	R07-105-011	27,000	0	27,000	237.60	
SHEA WILLIAM J	SUSAN M SHEA	U04-016	280,200	718,100	998,300	8,785.04	
SHEARD FREDERICK	SHEARD NANCY	R02-031-003	217,600	236,200	453,800	3,993.44	
SHECKLEY WILLIAM JASON		R04-075	217,100	164,100	381,200	3,354.56	
SHEPP JUNE L LIVING TRUST		R05-056-001	206,000	377,900	583,900	5,138.32	

## List of Real Estate Owners

Name I	Second Owner	Map/Lot	Land	Building	Total	Tax	Exempt
SHERBURNE R SCOTT	FRANCES F SHERBURNE	R05-025-H	27,100	132,100	144,200	1,268.96	15,000
SHERBURNE STUART W		U14-028	90,500	115,700	185,200	1,629.76	21,000
SHERBURNE WILLIAM		R06-048-002	31,300	305,900	322,200	2,835.36	15,000
SHERMAN ALFRED B		R07-012	152,400	127,300	279,700	2,461.36	
SHERMAN ALFRED B JR		R07-012-D	20,000	98,600	118,600	1,043.68	
SHERMAN ALFRED JR	SUZANNE K SHERMAN	R07-013	35,600	250,800	265,400	2,335.52	21,000
SHERMAN GAGE C D		R05-031-A	700	0	700	6.16	
SHERMAN LINDA		R07-012-C	38,200	0	38,200	336.16	
SHERMAN MARK A		R01-029-D	38,100	151,200	174,300	1,533.84	15,000
SHERMAN MICHAEL		R07-012-E	37,400	0	37,400	329.12	
SHERMAN PAUL M LIVING TRUST		R07-012-B	33,700	0	33,700	296.56	
SHERMAN PETER M		R08-026	531,800	251,800	783,600	6,895.68	
SHERMAN PETER MICHAEL		R08-027	960,400	1,900	962,300	8,468.24	
SHERMAN ROBERT W		R01-119-B	48,400	10,700	44,100	388.08	15,000
SHERRILL CATHARINE W		U16-041	50,200	0	50,200	441.76	
SHERRILL CATHARINE W		U16-040	93,600	201,100	279,700	2,461.36	15,000
SHIBLES MARCELLA M		R07-015-009	42,600	0	42,600	374.88	
SHIP BELLE REALTY TRUST		U08-005	391,200	188,000	579,200	5,096.96	
SHIP BELLE REALTY TRUST		U08-029	0	0	0	0.00	
SHOCKLEY DOYLE W	LINDA S SHOCKLEY	R09-010-003B	782,100	687,400	1,469,500	12,931.60	
SHOCKLEY DOYLE W & LINDA S	SHRUHAN CYNTHIA M	U16-037-D	96,800	82,100	178,900	1,574.32	
SHRUHAN RONALD N		R07-081-A04	514,800	0	514,800	4,530.24	
SHUBERT CAROLYN E		R03-030-003	37,600	118,200	140,800	1,239.04	15,000
SHUBERT CAROLYN E		R03-030-005	62,600	0	62,600	550.88	
SHUBERT CAROLYN E		R03-030-001	40,000	0	40,000	352.00	
SHUBERT LUCIE H		R03-030-002	50,400	129,300	179,700	1,581.36	
SICKLES DANIEL & MARGARET TRUST		R04-184	61,200	126,800	188,000	1,654.40	
SILVARIA CHRISTOPHER S	SILVARIA, LORIE A.	R07-069-B	19,500	102,300	106,800	939.84	15,000
SILVERBERG GRETCHEN HOWARD	JANICE A SILVERS	R04-065-005(2	75,300	0	75,300	662.64	
SILVERS LON H		R01-079-010	58,400	0	58,400	513.92	
SIMARD PHILIP A		R07-081-A09	269,300	393,100	647,400	5,697.12	15,000
SIMMONS BRADLEY D	JULIE G SIMMONS	U14-034	129,800	169,300	284,100	2,500.08	15,000
SIMMONS LAURIE S	RICHARD G SIMMONS	R06-019-A	29,300	211,000	225,300	1,982.64	15,000
SIMMS CHRISTINE E	ELAINE SIMMS	U06-002-B	268,800	92,700	361,500	3,181.20	
SIMPSON KIMBALL T & MARTHA L	SIMPSON KAREN L	U01-014	535,900	49,400	585,300	5,150.64	
SINCLAIR DAVID A		U09-022-A	234,100	26,700	260,800	2,295.04	
SINCLAIR DAVID A		U08-009-A	195,900	31,200	227,100	1,998.48	
SIROIS ALBERT C		U08-019	289,100	159,600	433,700	3,816.56	15,000
SIROIS ASSOCIATES		U08-020	267,200	70,400	337,600	2,970.88	
SIROIS JOYCE	FRAAS GAYLE	R04-135	114,800	95,300	210,100	1,848.88	
SIROIS JOYCE		U17-039	140,300	210,100	329,400	2,898.72	21,000
SIROIS SUZANNE		R06-100-010	80,900	156,400	222,300	1,956.24	15,000
SJOSTROM ERIC R ET AL IN TRUST		U08-013-001	42,200	0	42,200	371.36	
SJOSTROM ERIC R ET AL IN TRUST		U08-013	245,200	83,000	328,200	2,888.16	
SLADE DUNCAN W		R05-067-010	29,700	172,300	202,000	1,777.60	
SLATER QUALIFIED PERS RES TRUST		R07-074-A	118,100	0	118,100	1,039.28	
SLATER QUALIFIED PERS RES TRUST		R07-074-B	385,400	797,900	1,183,300	10,413.04	
SLAYTON RICHARD L		U01-108	50,600	0	50,600	445.28	
SLAYTON ROBERT M		U01-129	0	0	0	0.00	
SLAYTON ROBERT M	SLAYTON BARBARA Y	U01-128	221,800	63,100	284,900	2,507.12	
SLAYTON ROGER W		U01-109	222,900	61,600	284,500	2,503.60	
SLAYTON JEFFREY P		U01-130	277,200	233,700	510,900	4,495.92	
SLEDGE MATTHEW		R06-003-012B	28,800	252,700	281,500	2,477.20	
SLUPSKI ROBERT H		R08-042-001	92,100	318,800	395,900	3,483.92	15,000
SMALE DAVID B	DEBRA J SLUPSKI	R08-007-C	131,500	156,000	266,500	2,345.20	21,000
SMALLEY KERRY A	SMALE BETZAIDA	R07-010-E	29,000	189,200	203,200	1,788.16	15,000
SMIGIELSKI JOHN B	CINDY H SMALLEY	R04-010-B	5,100	0	5,100	44.88	
SMIGIELSKI JOHN B	TERESE A SMIGIELSKI	R04-010-A	30,900	57,700	88,600	779.68	
SMITH ANN F	TERESE A SMIGIELSKI	U03-029	451,300	193,100	629,400	5,538.72	15,000
SMITH EARLE H LIVING TRUST/ARLENE SMITH LIVING TRUST	SMITH MATTHEW F	R01-078	440,400	260,900	686,300	6,039.44	15,000
SMITH FLOYD FAMILY TRUST	R LOUIS SMITH	U01-049	556,200	77,700	633,900	5,578.32	
SMITH FLOYD FAMILY TRUST		U01-049-A	129,700	0	129,700	1,141.36	
SMITH FLOYD FAMILY TRUST		U01-051-B	0	0	0	0.00	
SMITH FRANCIS J JR	SMITH LAURA ANDERSON	R01-058-009	25,200	0	25,200	221.76	
SMITH GEOFF		U18-032	0	0	0	0.00	
SMITH GEOFFREY C		U02-005-D	46,700	138,600	170,300	1,498.64	15,000
SMITH HARVEY L		R05-002	91,700	1,700	93,400	821.92	
SMITH HARVEY L		R06-031-C	43,300	0	43,300	381.04	
SMITH HENRY P	SMITH FRANCES S	R07-027	21,800	77,000	98,800	869.44	
SMITH JANE G		R03-041-A	312,700	573,800	871,500	7,669.20	15,000
SMITH JANE G		R03-021-006	58,100	0	58,100	511.28	
SMITH JENNIFER L		R03-091	129,900	233,500	348,400	3,065.92	15,000
SMITH JOANNE THE 2006 REVOC TRUST		R01-092-A	302,400	180,500	482,900	4,249.52	
SMITH LISA L	BRIGITTE M SMITH	R04-163	30,900	93,700	124,600	1,096.48	
SMITH MARK I		R06-074-001	208,400	246,500	439,900	3,871.12	15,000
SMITH MERLIN G		R08-036-C	200,900	353,800	539,700	4,749.36	15,000
SMITH RALPH C		R04-012	23,700	142,000	165,700	1,458.16	
SMITH SARAH GIDDINGS		R08-014-A	120,300	242,300	362,600	3,190.88	

## List of Real Estate Owners

Name I	Second Owner	Map/Lot	Land	Building	Total	Tax	Exempt
SMITH TIMOTHY G	CYNTHIA W SMITH	U08-032	255,500	173,900	429,400	3,778.72	
SMITH URSULA		R02-031-001	181,000	147,000	313,000	2,754.40	15,000
SMITH WENDY R TRUST FBO SMITH CHARLES L 4/2/92	DORIS ANN SMITH	R07-062	47,500	0	47,500	418.00	
SMITH WILLIAM N		R06-036-A	17,900	63,700	66,600	586.08	15,000
SMITH ROXANNE G.		R07-032-011	48,900	244,700	293,600	2,583.68	
SMUGGLERS COVE INN INC		U06-011	454,500	1,728,200	2,182,700	19,207.76	
SMYTH JAMES B & SANDRA L		R06-068-G	115,100	151,500	266,600	2,346.08	
SNEAD BENJAMIN F	MARYANN D SNEAD	R08-029-003	95,800	339,000	434,800	3,826.24	
SNIDER TINA S REV TRUST		U17-008-001	210,900	1,106,600	1,317,500	11,594.00	
SNIDER TINA S REV TRUST		U17-008-002	131,800	0	131,800	1,159.84	
SNIDER TINA REV TRUST		U17-008	594,000	331,900	925,900	8,147.92	
SNOW FRED W		U02-029	147,700	17,800	165,500	1,456.40	
SNOW GLENN C	SNOW SUSAN V	R06-100-002	79,500	0	79,500	699.60	
SNOW MARTHA BOSTON		R08-018	89,300	30,400	104,700	921.36	15,000
SOKOL LARRY & LISA		U01-067	344,900	163,400	508,300	4,473.04	
SOKOL LARRY & LISA		U01-069	90,800	0	90,800	799.04	
SOLER DONALD P	SOLER MARCIA R	U15-049	173,300	139,200	297,500	2,618.00	15,000
SOLER RAYMOND J	SONIA SOLER	U14-018	60,700	124,600	164,300	1,445.84	21,000
SORENSEN TRUST	SORENSEN ROBIN G	R03-021-013	57,600	199,300	256,900	2,260.72	
SOULE AUDREY GEYER APRIL	TOZIER DAWN & JOEL	R01-032	37,900	128,400	151,300	1,331.44	15,000
SOUTH JONATHAN W	DORIS ANN SOUTH	R04-064-A	582,400	197,500	764,900	6,731.12	15,000
SOUTHWICK PETER A	JEAN L ROSENBERG	R05-067-002	119,800	147,600	267,400	2,353.12	
SOUTHWICK PETER A	JEAN L ROSENBERG	R05-067-001	117,100	0	117,100	1,030.48	
SOUTHWICK PETER A	JEAN L ROSENBERG	R05-067-007	28,700	0	28,700	252.56	
SPANG LINDA S	H AUSTIN SPANG IV	U04-007-006	135,600	0	135,600	1,193.28	
SPAULDING LUCY ANN		U04-007-007	114,600	0	114,600	1,008.48	
SPAULDING LUCY ANN		U04-007-O	114,600	228,900	328,500	2,890.80	15,000
SPAULDING LUCY ANN		R09-012-A	135,700	0	135,700	1,194.16	
SPAULDING PAUL P & JULIA A		U02-017	648,400	194,500	842,900	7,417.52	
SPAULDING PAUL P & JULIA A		U02-033	48,100	0	48,100	423.28	
SPEAR DEBRA J		R07-039-C	17,900	38,500	41,400	364.32	15,000
SPEAR JANE G		R08-007-M	58,800	171,200	215,000	1,892.00	15,000
SPEAR LESTER		R03-071	152,700	180,100	332,800	2,928.64	
SPEAR RODMAN G	SPEAR DIANE L	R04-120-G	44,000	275,900	298,900	2,630.32	21,000
SPEED SUZANNE E		R01-099	81,300	165,900	232,200	2,043.36	15,000
SPILLANE KEVIN	HEIL PAMELA S	R08-042-R01A	64,400	0	64,400	566.72	
SPINNEY BERNICE M	CUNNINGHAM DORIS W	R05-007-A	38,300	58,500	75,800	667.04	21,000
SPITZER GREGORY	SPITZER BRENDA	R01-114-002	57,900	320,700	378,600	3,331.68	
SPOFFORD FAMILY TRUST		R01-006	195,800	228,500	403,300	3,549.04	21,000
SPOFFORD MARIE E		R06-014-A	30,000	115,800	124,800	1,098.24	21,000
SPOFFORD RICHARD R		R06-027-A	34,600	73,000	107,600	946.88	
SPOFFORD, RICHARD R.		R06-027	27,900	89,300	117,200	1,031.36	
SPRAGUE COREY		R07-010-D	26,800	28,300	55,100	484.88	
SPRAGUE EDWARD S JR	SANDRA J SPRAGUE	R03-055	75,900	27,400	103,300	909.04	
SPRAGUE MICHAEL A	COOPER PATRICIA J	R05-012-002	62,800	190,100	231,900	2,040.72	21,000
SPRAGUE SUSAN MARIE		R06-014-B	28,600	112,200	125,800	1,107.04	15,000
SPROUL MARY	CHAPMAN CATHERINE A	R02-020	80,200	202,400	267,600	2,354.88	15,000
SPROUL CHRISTINE D	SPROUL JACUALYN L	R04-018	56,000	122,600	163,600	1,439.68	15,000
SPURGIN ROBERT L	VIRGINIA M SPURGIN	R08-007-004	11,300	0	11,300	99.44	
SPURGIN ROBERT L	VIRGINIA M SPURGIN	U18-001	59,400	0	59,400	522.72	
SPURGIN ROBERT L	VIRGINIA M SPURGIN	U18-002	81,000	217,200	298,200	2,624.16	
SPURGIN ROBERT L	VIRGINIA M SPURGIN	R08-007-U	55,000	235,300	275,300	2,422.64	15,000
SQUILLANTE ANTHONY G	BEVERLY A SQUILLANTE	R06-028-A	27,900	142,500	155,400	1,367.52	15,000
ST JEAN RONALD J	ST JEAN DEBORAH J	U08-007-B	312,000	90,400	402,400	3,541.12	
ST PIERRE ETHEL A	ST PIERRE DALE S	R04-005-C	36,900	59,100	81,000	712.80	15,000
STABACH MARY A		R06-064	29,300	101,800	110,100	968.88	21,000
STAPLETON TIMOTHY J & SUSAN M		R09-002-011	108,900	135,700	244,600	2,152.48	
STARANKEWICZ GARY M		U14-003	250,800	139,900	390,700	3,438.16	
STARK JAMIE J		R02-015-G	89,700	10,400	100,100	880.88	
STARK JOAN M		R02-015	143,900	205,100	324,000	2,851.20	25,000
STEANE AGREEMENT OF TRUST 12/2/99		U01-070	62,000	0	62,000	545.60	
STEANE AGREEMENT OF TRUST 12/2/99		U01-055	490,300	166,900	657,200	5,783.36	
STECHER CATHERINE GILES		R09-014-005C	628,300	158,700	787,000	6,925.60	
STECHER-WILLIAMSON SOSHA	STECHER-GILES WILSON	R09-014-005B	402,800	0	402,800	3,544.64	
STEER REGINALD W	JEAN D STEER	R09-002-018	45,600	0	45,600	401.28	
STEINMETZ DAVID D		R09-002-004	177,200	197,000	359,200	3,160.96	15,000
STETSON JAMES W		R04-174	38,200	120,400	158,600	1,395.68	
STEVENS ALAN J	STEVENS M MURPHY	U08-036	263,500	142,600	406,100	3,573.68	
STEVENS BEULAH	STEVENS ATWOOD F JR ET AL	R04-130	105,500	103,600	194,100	1,708.08	15,000
STEVENS CHARLES H	PRISCILLA A STEVENS	R08-012	40,300	6,800	26,100	229.68	21,000
STEVENS CHARLES H JR	CHRISTINA B STEVENS	R06-051-003	38,600	161,900	185,500	1,632.40	15,000
STEVENS GLENN P		R08-015	87,500	0	87,500	770.00	
STEVENS JOEL B	STEVENS JUDITH A	R05-060	187,500	148,800	336,300	2,959.44	
STEVENS JOEL B	STEVENS JACOB A ET AL	R05-057	605,200	408,000	1,013,200	8,916.16	
STEVENS JOEL B	STEVENS JACOB A ET AL	R05-058	181,800	0	181,800	1,599.84	
STEVENS JOEL B	STEVENS JACOB A ET AL	R05-059	36,200	0	36,200	318.56	
STEVENS RICHARD G		R06-063-N02	28,800	0	28,800	253.44	
STEVENSON BONNIE M REV TRUST		R06-083-C06	85,300	0	85,300	750.64	



## List of Real Estate Owners

Name I	Second Owner	Map/Lot	Land	Building	Total	Tax	Exempt
STEVENS LAWRENCE		R05-025-C	29,300	43,200	72,500	638.00	
STEVENS RICHARD REV TRUST/BONNIE STEVENSON REV TR		R06-083-C03	293,700	487,500	781,200	6,874.56	
STEWART CEMETERY	GEORGE S HEBB JR	R01-CEM1	23,200	0	0	0.00	23,200
STIMSON DAVID		R05-054	277,600	164,200	441,800	3,887.84	
STODDARD LEE B	DUNSMORE NANCY T	R06-054-001	57,000	35,200	92,200	811.36	
STODDARD LEE B		R06-017-A	58,600	231,800	275,400	2,423.52	15,000
STONE COVE HOMEOWNERS ASSOC INC		U12-007-R	15,700	0	15,700	138.16	
STONE TERENCE J	CAMPANELLI-STONE LAURIE A	R06-049	27,900	78,700	106,600	938.08	
STONE WALL ACRES ASSOC	PAMELA REED, PRES	R07-017-R	8,700	0	8,700	76.56	
STONEMETZ KENNETH	STONEMETZ PATRICIA	R01-036-B	87,000	121,000	208,000	1,830.40	
STOVER FRED A	LYNN STOVER	R02-002	119,800	154,000	258,800	2,277.44	15,000
STOVER FRED A	STOVER LYNN E	R02-004	64,600	0	64,600	568.48	
STOVER HOLLY BETH		R02-024	104,200	195,700	284,900	2,507.12	15,000
STOVER HOLLY BETH		R02-025-C	203,600	0	203,600	1,791.68	
STOVER JOAN		R06-010-T	0	27,100	27,100	238.48	
STOVER LYNN E	STOVER FRED A	R07-021	26,200	187,500	213,700	1,880.56	
STOVER MARK	BONNIE STOVER	R02-025-F	258,000	195,800	438,800	3,861.44	15,000
STOVER RAYDELLE B ESTATE OF		R04-006-A	5,600	0	5,600	49.28	
STOVER RAYDELLE B ESTATE OF		R04-006	32,200	71,300	103,500	910.80	
STOVER TIMOTHY J		R08-007-E	56,700	120,200	161,900	1,424.72	15,000
STRICKLAND DONALD A		R07-082-014	29,300	68,100	91,400	804.32	6,000
STRICKLER THOMAS L	LINDA J STRICKLER	R04-051-E	176,800	174,400	351,200	3,090.56	
STRICKLER THOMAS L	LINDA J STRICKLER	R04-051-B	25,300	0	25,300	222.64	
STRICKLER THOMAS L	LINDA J STRICKLER	R04-056	240,200	52,400	292,600	2,574.88	
STRICKLER THOMAS L	LINDA J STRICKLER	R04-055	322,000	22,100	344,100	3,028.08	
STRONG SUSAN R		U09-021-G	122,400	0	122,400	1,077.12	
STRONG SUSAN R		U09-021-Q	6,200	0	6,200	54.56	
STRONG SUSAN RUMSEY LIVING TRUST		U09-021-O	413,100	0	413,100	3,635.28	
STRONG SUSAN RUMSEY LIVING TRUST		U08-025	516,100	135,100	651,200	5,730.56	
STRONG SUSAN RUMSEY LIVING	STRONG PAUL & SUSAN	U09-021-F	53,800	0	53,800	473.44	
STROUP C FOSTER		U03-020	284,400	224,200	508,600	4,475.68	
STROUSS ALLAN E	STROUSS SARAH R	R02-032-A	70,000	370,900	419,900	3,695.12	21,000
STROUSS ALLAN E	SARAH R STROUSS	R06-083-C05	308,100	0	308,100	2,711.28	
STROUT DONALD		R07-077-005	29,000	204,700	218,700	1,924.56	15,000
STYS KAREN E		R07-069-A	20,700	25,000	45,700	402.16	
SUCZYNSKI JOHN M & ELIZABETH M		R01-129	55,200	0	55,200	485.76	
SUCZYNSKI JOHN M & ELIZABETH M		R01-126	686,000	654,400	1,340,400	11,795.52	
SUITER JEANNE M TRUST		U04-007-002	641,800	639,300	1,281,100	11,273.68	
SUKLEY THOMAS L JR	KATHLEEN A SUKLEY	R03-003-011	115,300	179,300	294,600	2,592.48	
SULLIVAN G BRYCE		R02-015-B	221,000	0	221,000	1,944.80	
SULLIVAN KENNETH W		U16-024-A	39,300	0	39,300	345.84	
SULLIVAN KENNETH W		U16-025	264,500	231,200	474,700	4,177.36	21,000
SULLIVAN LAWRENCE		R07-105-A05	49,700	209,100	243,800	2,145.44	15,000
SULLIVAN LAWRENCE W		R07-112	68,800	36,300	105,100	924.88	
SULLIVAN LAWRENCE W		R07-105-A	34,900	284,200	319,100	2,808.08	
SULLIVAN ELIZABETH		R07-084-009	27,200	57,900	70,100	616.88	15,000
SURVILLO GEORGE	SURVILLO SUSAN M	R09-002-005	180,800	275,900	456,700	4,018.96	
SWAN ROBERT R & JUNE A		R06-038-A	113,700	104,500	218,200	1,920.16	
SWETT ALICE F LIV TRUST DTD 8/22/06		R05-012-A	30,500	0	30,500	268.40	
SWISHER DWIGHT M	SWISHER KAREN M	R06-095-003A	191,800	182,500	359,300	3,161.84	15,000
SYMPHER EDWARD C	EILEEN B SYMPHER	R01-039	189,000	68,300	257,300	2,264.24	
TAFT CAROL		R07-084-006	28,600	68,300	81,900	720.72	15,000
JA & GA TALIANA JNT LIV TRUST 2/22/99		R08-029-009	304,900	0	304,900	2,683.12	
TALLWOOD ASSOCIATION INC		R08-007-001	54,400	7,600	62,000	545.60	
TAMMINEN JUNE	LAURA A MINARD	U09-001-J	92,400	0	92,400	813.12	
TARDIF ANNE-MARIE		U15-010	192,800	212,500	405,300	3,566.64	
TARLOW ROBERT E REV TRUST		R08-007-D	198,700	178,600	362,300	3,188.24	15,000
TAUBER PHILIP	CHARON TAUBER	U08-010-H	115,400	152,300	252,700	2,223.76	15,000
TAUBER PHILIP	CHARON TAUBER	U08-010-G	24,200	0	24,200	212.96	
TAUBER PHILLIP		U16-030	112,800	184,400	297,200	2,615.36	
TAVENNER THOMAS W	PRISCILLA TAVENNER	R04-064	773,500	499,800	1,258,300	11,073.04	15,000
TAYLOR DAVID		R04-154	26,400	0	26,400	232.32	
TAYLOR EDMUND J	ELIZABETH D TAYLOR	U17-035-B	267,200	69,700	336,900	2,964.72	
TAYLOR JOAN S	HOWARD V TAYLOR	R01-041	286,500	279,900	566,400	4,984.32	
TAYLOR JOSHUA E REV TRUST 1998		U15-003	208,900	57,400	266,300	2,343.44	
TAYLOR LORETTA M REV TRUST		R04-119-X	154,400	53,700	208,100	1,831.28	
TAYLOR MICHAEL A		R04-153	66,400	176,300	242,700	2,135.76	
TAYLOR PAUL E	SUSAN K TAYLOR	U01-035	43,100	0	43,100	379.28	
TAYLOR PAUL E	SUSAN K TAYLOR	U01-029	490,300	554,700	1,045,000	9,196.00	
TAYLOR PAUL E	SUSAN K TAYLOR	U01-029-A	115,700	0	115,700	1,018.16	
TAYLOR RICHARD J	HAEGER BONNIE JEAN	R01-147-001	83,400	187,100	270,500	2,380.40	
TAYLOR TERENCE D	TAYLOR SUSAN I	R03-015	58,800	0	58,800	517.44	
TAYLOR TERENCE D.	TAYLOR SUSAN I	R03-016	399,600	0	399,600	3,516.48	
TEEL MARY LOU		R04-107	91,000	148,200	239,200	2,104.96	
TEELE BURTON	MARILYN TEELE	R07-006-B01	28,300	30,800	44,100	388.08	15,000
TEELE WILLIAM S	BETHANY J TEELE	R05-061-012	18,300	66,000	84,300	741.84	
TESCHNER PATRICIA B CREDIT SHELTER TRUST		U04-021	100,200	0	100,200	881.76	
TESCHNER PATRICIA B CREDIT SHELTER TRUST		U04-007-B	163,000	92,100	255,100	2,244.88	



## List of Real Estate Owners

Name I	Second Owner	Map/Lot	Land	Building	Total	Tax	Exempt
TESCHNER PATRICIA C CREDIT SHELTER TRUST		U04-020	481,800	339,000	820,800	7,223.04	
TESSNOW THOMAS	TESSNOW HEIKE	R06-037-G	30,500	90,500	121,000	1,064.80	
THARPE NELL LYNTON		U16-023-A	69,100	162,700	216,800	1,907.84	15,000
THARPE NELL LYNTON		U16-023	378,600	207,200	585,800	5,155.04	
THARPE SUZANNE	LISA ANNE THARPE	U17-001-A	62,700	0	62,700	551.76	
THARPE SUZANNE	LISA ANNE THARPE	U17-001	562,700	304,200	866,900	7,628.72	
THARPE NELL LYNTON		U14-007	389,800	146,800	536,600	4,722.08	
THAYER PETER E	KERRY M LYONS	R06-052-C	1,000	0	1,000	8.80	
THAYER PETER E	KERRY M LYONS THAYER	R06-052-A07	28,500	126,000	139,500	1,227.60	15,000
THAYER PETER E	KERRY M LYONS THAYER	R06-052-B	34,100	0	34,100	300.08	
THE BALDING DENTIST LLC		R07-018	88,800	298,500	387,300	3,408.24	
THE GRAY HOUSE LLC		R04-062	738,600	378,800	1,117,400	9,833.12	
THE ROLAND C BOARDMAN REV TRST		R08-049	57,900	138,200	196,100	1,725.68	
THE ROLAND C BOARDMAN REV TRST		R08-052	56,000	0	56,000	492.80	
THE VINTAGE HOUSE INC		R04-165	59,200	473,700	532,900	4,689.52	
THE WITT FAMILY LIVING TRUST		R07-063-001	49,400	0	49,400	434.72	
THE WITT FAMILY LIVING TRUST		R07-063-002	48,700	0	48,700	428.56	
THE WITT FAMILY LIVING TRUST		R05-056-004	93,400	0	93,400	821.92	
THE WITT FAMILY LIVING TRUST		R04-011	37,900	65,400	103,300	909.04	
THISTLE HILL PROPERTIES LLC		R02-001	290,500	139,100	429,600	3,780.48	
THISTLE LANE CONDO		R07-C100-M	0	0	0	0.00	
THOMAS ADRIAN P & MICHELE M		R07-100-013	338,900	628,300	967,200	8,511.36	
THOMAS EVELYN		R07-015-B	27,500	57,800	85,300	750.64	
THOMAS LORANCE		R07-084-005	28,700	19,000	47,700	419.76	
THOMAS RONALD E	CAREN M THOMAS	R04-141	70,200	26,100	96,300	847.44	
THOMPSON JESSE W & SARA D LIVING TRUST		R01-096	27,700	0	27,700	243.76	
THOMPSON JESSE W & SARA D LIVING TRUST		R01-102	30,800	12,200	43,000	378.40	
THOMPSON JESSE W & SARA D LIVING TRUST		R01-095	101,800	320,300	422,100	3,714.48	
THOMPSON JESSE W & SARA D LIVING TRUST		R01-098	7,700	0	7,700	67.76	
THOMPSON LEE M		R06-060-007	25,600	0	25,600	225.28	
THOMPSON LEE M		R06-060-006	25,600	0	25,600	225.28	
THOMPSON LEE M	LYNN M THOMPSON	R03-097	68,300	181,200	234,500	2,063.60	15,000
THOMPSON ROY E JR	ADAMS-THOMPSON SUSAN	U15-041	110,900	145,800	256,700	2,258.96	
THOMS CHARLES D		U19-009-A	62,500	101,600	143,100	1,259.28	21,000
THORNTON MELISSA L		R02-011	18,600	0	18,600	163.68	
THORNTON MELISSA L		R02-008-A	0	0	0	0.00	
THORNTON MELISSA L		R02-009	297,300	670,300	967,600	8,514.88	
THRON JOHN E	ANNA MARIE THRON	R01-072	347,500	58,200	405,700	3,570.16	
THRON JOHN E	ANN MARIE THRON	R01-073	355,300	0	355,300	3,126.64	
THUMITH PENELOPE M		U05-004	415,100	352,900	753,000	6,626.40	15,000
THURIN JOSEPH S TRUST	DOLORES A TRUST	R04-184-A	84,800	89,600	174,400	1,534.72	
TIBBETTS DAVID C		U05-018	171,000	7,500	178,500	1,570.80	
TIBBETTS GARY H ESTATE OF	RACHEL A TIBBETTS	R09-010-012	105,600	213,600	304,200	2,676.96	15,000
TIBBETTS VINCENT D JR	CRESTA MIRIAM	U04-003-B	359,800	0	359,800	3,166.24	
TIBBETTS LINDA J		R07-084-004	27,400	70,500	82,900	729.52	15,000
TIDE WALK LLC		U12-002-D	46,800	106,900	153,700	1,352.56	
TIGER RICHARD P & KAREN J		R06-038-003	40,100	0	40,100	352.88	
TIGHE JAMES E	TIGHE GAIL S	R01-097-B	59,600	209,300	268,900	2,366.32	
TILLER HELEN LLC		U13-005	242,700	70,400	313,100	2,755.28	
TINDAL BRUCE B	NANCY D TINDAL	R04-045	398,200	1,000,800	1,399,000	12,311.20	
TINDAL JONATHAN BRACKETT		U14-042	37,100	107,200	144,300	1,269.84	
TINDAL JONATHAN B	TINDAL JESSICA H	R02-023	87,500	243,800	316,300	2,783.44	15,000
TINGLEY TYLER C	MARCIA M TINGLEY	U02-025	195,000	123,600	318,600	2,803.68	
TIRRELL RALPH L	GLORIA M TIRRELL	R03-033-C	58,200	226,500	269,700	2,373.36	15,000
TOMACELLI MICHAEL E	LOIS C TOMACELLI	R06-003-007	44,700	269,400	314,100	2,764.08	
TOMACELLI MICHAEL E	TOMACELLI LOIS C	R05-056-005	83,700	198,700	282,400	2,485.12	
TOMLINSON ALICE WHITE		U01-083	231,800	61,100	292,900	2,577.52	
TONON JAMES A		R03-005-A07	49,900	187,200	237,100	2,086.48	
TORRANCE BETTY M		R01-070-002	104,500	106,100	210,600	1,853.28	
TOSTESON MAGDALENA T MTT 2010 QPRT FOR	INGRID 50% JOSH 50%	R09-009	555,400	797,400	1,352,800	11,904.64	
TOWNSEND ERNEST T		R06-062-001	95,500	0	95,500	840.40	
TOWNSEND GARY		R06-062-002	95,500	0	95,500	840.40	
TOWNSEND JAMES		R06-026	28,600	117,800	146,400	1,288.32	
TOWNSEND YACHT CLUB INC		R04-119-M	21,700	12,400	34,100	300.08	
TOWNSEND YACHT CLUB INC		R04-119-N	11,700	0	11,700	102.96	
TOZIER CHARLES R & M SUSAN		R04-009	5,200	0	5,200	45.76	
TRAFACONDA FRED A		R05-024-B	29,300	0	29,300	257.84	
TRAFTON WILLIAM H	TRAFTON, KATHLEEN H	R07-C100-003	72,500	256,900	308,400	2,713.92	21,000
TRAQUAIR REBECCA S	LAURIE SARAH H	R04-091	171,300	215,500	386,800	3,403.84	
TRAQUAIR RUSSELL B JT	TRAQUAIR REBECCA S	R04-182	197,800	155,900	338,700	2,980.56	15,000
TRAUT FRANK A	TRAUT HELENA J	R09-010-002	921,900	465,300	1,387,200	12,207.36	
TRICKETT PAUL L		U03-015	301,000	366,400	667,400	5,873.12	
TRIPODI PHILLIP	BARNHURST BARBARA	R09-002-015	76,200	291,700	352,900	3,105.52	15,000
TULLEY STEPHEN	TULLEY ROBERTA M	R06-037-C	40,600	198,800	239,400	2,106.72	
TULLY JOHN J ET AL T/C	TULLY SUSAN ET AL T/C	R06-095-003B	195,300	186,800	382,100	3,362.48	
TUPPER JILL KAPLAN	TUPPER LARA A	R03-067-A	47,000	129,400	155,400	1,367.52	21,000
TURNER HERMAN	SIETSKA TURNER	U08-019-A	280,100	782,300	1,062,400	9,349.12	
TURNER DOUGLAS W TRUST 50 %	EMPEDOCLES MILLICENT A TRUST 50%	R01-071-W	264,700	74,300	339,000	2,983.20	

## List of Real Estate Owners

Name I	Second Owner	Map/Lot	Land	Building	Total	Tax	Exempt
TURNER EVELYN C TRUST		U06-025	263,600	271,200	534,800	4,706.24	
TURPIE MARTIN D MARITAL TRUST		U01-011	337,200	136,000	473,200	4,164.16	
TWADDLE-WOLCOTT LIVING TRUST		U10-026	451,700	150,900	602,600	5,302.88	
ULLIS RICHARD A		R05-067-016	30,200	153,000	168,200	1,480.16	15,000
UNITED STATES OF AMERICA	FISH & WILDLIFE SERVICE	R10-006	727,400	0	0	0.00	727,400
UNITED STATES OF AMERICA		R07-123	317,000	0	0	0.00	317,000
UNITED STATES OF AMERICA	FISH & WILDLIFE SERVICE	R11-001	1,033,500	0	0	0.00	1,033,500
USELESS DRIFTING LLC		U16-035	57,100	279,500	336,600	2,962.08	
UTLEY TIMOTHY W & PAMELA M		R03-092	35,800	146,800	182,600	1,606.88	
VACATIONLAND DEVELOPMENTS LLC		R01-099-A	53,400	84,600	138,000	1,214.40	
VAIL ROBERT E	INGRID R VAIL	U02-016	577,500	206,600	769,100	6,768.08	15,000
VALLAS THAYER	VALLAS ARTHUR C	R03-035-001	171,700	298,700	449,400	3,954.72	21,000
VAN AKEN PETER T		U03-015-A	23,200	0	23,200	204.16	
VAN AKEN TRUST CHRISTINA LYNN 50%	VAN AKEN TRUST DAVID ERIV 50%	U03-014	463,000	100,300	563,300	4,957.04	
VAN DER AUE GEORGE L	KATHLEEN M VAN DER AUE	R09-010-008	845,700	155,800	1,001,500	8,813.20	
VAN DER AUE GEORGE L	KATHLEEN M VAN DER AUE	R09-010-007	919,300	0	919,300	8,089.84	
VAN DESSEL MARK	VALERIE RUBIO	U09-021-H	0	0	0	0.00	
VAN DESSEL MARK	VALERIE RUBIO	U09-021-I	133,400	0	133,400	1,173.92	
VAN HASSETT JANIS L MCEVOY		U17-032	105,200	317,000	407,200	3,583.36	15,000
VAN LEHN RACHEL		R04-001	59,800	133,800	193,600	1,703.68	
VAN ORSDELL JOHN C	ALYS W VAN ORSDELL	R04-129	108,700	126,000	219,700	1,933.36	15,000
VAN RYSWOOD LAURA J		R01-085-A	394,200	145,800	540,000	4,752.00	
VAN SPANJE LIVING TRUST 1999		R08-016-B	72,000	184,100	256,100	2,253.68	
VAN VOORHIS MARJORIE B TRUST		R01-045-A	1,900	0	1,900	16.72	
VAN VOORHIS MARJORIE TRUST		R01-045-B	343,900	858,800	1,202,700	10,583.76	
VANDER JOHN L	VANDER KAREN SWARTSBERG	R06-042-001	215,300	434,500	649,800	5,718.24	
VANDER JOHN L	KAREN S VANDER	R06-041-C	75,500	0	75,500	664.40	
VANDER JOHN L	KAREN S VANDER	R06-041-A	29,300	0	29,300	257.84	
VANDER JOHN L	VANDER KAREN SWARTSBERG	R06-044	161,900	0	161,900	1,424.72	
VANDER JOHN L	VANDER KAREN SWARTSBERG	R06-043	37,700	0	37,700	331.76	
VANDER JOHN L	KAREN S VANDER	R06-041	39,100	0	39,100	344.08	
VANDER SLUIS MARY JANE	WELLS CALLA E	R03-023-E	166,100	938,500	1,104,600	9,720.48	
VANDERHOEF BRIAN L & PATRICIA L		U07-002-F	65,300	90,500	155,800	1,371.04	
VANNAH ALICE M & CARROLL M		U06-017	274,100	0	274,100	2,412.08	
VANNAH CARROLL M	ALICE M VANNAH	U11-022	60,700	88,200	133,900	1,178.32	15,000
VANSPANJE STANLEY	KAREN VANSANJE	R08-016	22,900	700	23,600	207.68	
VAVERCHAK JOSEPH M	DIANE DUGAS	U12-004	78,300	136,100	214,400	1,886.72	
VAWTER ROBERT R JR FAMILY TRUST	VAWTER ROBERT R JR	R07-C100-002	72,500	286,200	358,700	3,156.56	
VEASEY JOHN E JR & MICHELLE R		U05-016	341,700	143,300	485,000	4,268.00	
VEASEY JOHNE JR & MICHELLE R		U05-017-B	68,300	0	68,300	601.04	
VEILLEUX ROGER R		R06-063-B	169,200	0	169,200	1,488.96	
VEILLEUX ROGER R		R06-063-M	12,100	0	12,100	106.48	
VEILLEUX ROGER R		R06-063	235,600	900	236,500	2,081.20	
VIENS LISA	DONALD VIENS	R03-061-A	221,800	173,800	380,600	3,349.28	15,000
VITTORI JOEL L ET AL		U16-042	206,200	191,600	397,800	3,500.64	
VIVEIROS PAUL A	DIANE T VIVEIROS	U10-025-001	67,000	203,000	255,000	2,244.00	15,000
VOLPE SARA	VOLPE JOSEPH J	R01-074-004	484,100	245,000	729,100	6,416.08	
VON BARGEN HENRY G	MARIE VON BARGEN	R04-119-Q	54,000	0	54,000	475.20	
VON BARGEN HENRY G	MARIE VON BARGEN	R04-119-P	140,700	56,700	197,400	1,737.12	
VOOGHT ROGER J	CHRISTINE F VOOGHT	U11-002	10,900	800	11,700	102.96	
VOOGHT ROGER J	CHRISTINE F VOOGHT	U11-001-A	427,300	133,600	545,900	4,803.92	15,000
WACHOLTZ LINDA M	WACHOLZ THEODORE H	R06-098	22,500	206,000	207,500	1,826.00	21,000
WACHUNIS RICHARD	WACHUNIS PHYLLIS	R07-C100-009	0	2,200	2,200	19.36	
WACHUNIS RICHARD A	PHYLLIS A WACHUNIS	R07-C100-006	80,000	139,200	219,200	1,928.96	
WAGNER JOHN W & BARBARA A		U01-002	384,400	844,100	1,228,500	10,810.80	
WAGNER PETER T	WAGNER KATHRYN S	R04-078	277,700	51,800	329,500	2,899.60	
WAINWRIGHT PAUL W	DEBRA M WAINWRIGHT	R03-021-005	56,600	240,900	297,500	2,618.00	
WAKEFIELD STANLEY I & GLORIA R		R08-007-B	56,800	243,400	300,200	2,641.76	
WAKELIN WILLIAM B		U10-024-B	132,000	113,900	230,900	2,031.92	15,000
WALBRIDGE SARA M		R04-086	328,400	364,300	692,700	6,095.76	
WALBRIDGE SARA M		R04-085	80,000	89,300	169,300	1,489.84	
WALBRIDGE HOYT		U15-011	229,000	305,700	534,700	4,705.36	
WALDMAN ANNA E	WALDMAN JOHN BROOKS	U04-011	237,100	204,500	420,600	3,701.28	21,000
WALK ALLISON R	READ JOHN A	R01-069-A	329,900	397,900	727,800	6,404.64	
WALKER ALEXANDER D	ALEXANDRA J WALKER	U14-040	55,900	114,200	170,100	1,496.88	
WALLACE BARBARA		R03-070-001	42,000	124,200	151,200	1,330.56	15,000
WALLACE ROBERT L	JANICE R WALLACE	U14-015	124,800	111,300	236,100	2,077.68	
WALLACE ROBERT MICHAEL	WALLACE RACHEL N	R04-166	31,300	112,000	143,300	1,261.04	
WALSH MICHAEL J	ROBIN H WALSH	R07-105-005	26,200	140,300	166,500	1,465.20	
WALTER INGO	JUTTA R WALTER	R01-074-002	522,000	519,300	1,041,300	9,163.44	
WALTERS LAWRENCE S JR		U07-003	505,800	128,500	634,300	5,581.84	
WALTERS LAWRENCE S JR		U07-003-A	355,200	16,600	371,800	3,271.84	
WARD KRISTINA L		R07-032-006	28,700	0	28,700	252.56	
WARD KRISTINA L		R05-010-002	170,500	149,300	304,800	2,682.24	15,000
WARDMAN ANN E		R04-188	36,200	108,800	145,000	1,276.00	
WARLO BARBARA J		R07-069-D	29,300	0	29,300	257.84	
WARREN ADRIENNE		R08-013-B	60,800	133,100	193,900	1,706.32	
WARREN GEORGE	CARRIE WARREN	R06-003-002	40,400	78,300	118,700	1,044.56	

## List of Real Estate Owners

Name I	Second Owner	Map/Lot	Land	Building	Total	Tax	Exempt
WARREN HAROLD	DOLORES CARVER	U17-008-B	457,800	936,500	1,379,300	12,137.84	15,000
WARREN HAROLD	DOLORES CARVER	R08-007-003	53,700	0	53,700	472.56	
WARREN HAROLD G	CARVER DOLORES M	R08-017	69,600	153,100	222,700	1,959.76	
WARREN LYNN REVOCABLE TRUST		U09-021-K	179,200	189,300	368,500	3,242.80	
WARREN LYNN REVOCABLE TRUST		U09-021-J	122,300	0	122,300	1,076.24	
WASHBURN & DOUGHTY ASSOC INC		U16-015-A	336,300	3,075,400	3,411,700	30,022.96	
WASHBURN & DOUGHTY ASSOC INC		U16-014	48,700	2,700	51,400	452.32	
WASHBURN & DOUGHTY ASSOC INC		U16-018	119,600	0	119,600	1,052.48	
WASHBURN & DOUGHTY ASSOC INC		U16-015	520,100	1,900	522,000	4,593.60	
WASHBURN BRUCE D		R06-083-B	365,400	448,100	798,500	7,026.80	15,000
WASLICK WILLIAM F	WASLICK NANCY	U08-034	296,400	118,600	415,000	3,652.00	
WATCHOWSKI DALE L LIVING TRUST	RANDI C WATCHOWSKI LIVING TRUST	U01-024	620,900	204,800	825,700	7,266.16	
WATERS EDGE JOINT VENTURES		U10-009	0	0	0	0.00	
WATSON JEROME M		R03-082	36,100	158,100	194,200	1,708.96	
WATTS ANDREW RADCLIFFE		U04-002	625,500	79,300	704,800	6,202.24	
WATTS THOMAS W	WATTS, PAMELA R.	U05-002	350,400	65,200	415,600	3,657.28	
WATTS THOMAS W	WATTS, PAMELA R.	U05-005	22,200	600	22,800	200.64	
WEARE JACQUELINE E		R06-100-009	137,700	166,200	282,900	2,489.52	21,000
WEATHERING HEIGHTS FAMILY TRUST		R08-036-N	195,700	347,500	543,200	4,780.16	
WEAVER PAUL D		R04-001-A	30,900	89,300	120,200	1,057.76	
WEBBER BLAINE S		U01-048	555,800	85,500	641,300	5,643.44	
WEBBER BLAINE S		U01-048-A	116,800	0	116,800	1,027.84	
WEBBER CONSTANCE J. TRUSTEE		U01-123	165,200	91,900	257,100	2,262.48	
WEBSTER ARTHUR D	FAITH FOSTER	R07-047	69,900	85,300	140,200	1,233.76	15,000
WEBSTER CHARLOTTE M		R07-084-003	27,300	56,900	84,200	740.96	
WEBSTER JOHN S	JEAN P WEBSTER	U01-111-B	165,200	75,600	240,800	2,119.04	
WEBSTER JOHN S		R07-048	44,700	0	44,700	393.36	
WEBSTER RICHARD G TRUST		R02-015-E	94,800	277,900	372,700	3,279.76	
WEDEKIND THOMAS C		R09-002-010	108,000	179,300	287,300	2,528.24	
WEEKS NORMA JEAN		R07-035-C	27,900	23,600	36,500	321.20	15,000
WEISS KENNETH	NANCY J OLIPHANT-WEISS	R04-040	65,100	23,700	88,800	781.44	
WEISS KENNETH	NANCY J OLIPHANT-WEISS	R04-037-D	125,100	252,500	362,600	3,190.88	15,000
WELCH DANIEL J	WELCH MYLISSA R	R06-067-D	27,900	228,900	256,800	2,259.84	
WELCH JOHN C		R01-079-005	62,100	0	62,100	546.48	
WELLER ANNE N	PETER F WELLER	R05-062	320,500	225,400	545,900	4,803.92	
WELLER ANNE N	PETER F WELLER	R05-063	63,300	0	63,300	557.04	
WELLER PETER F	ANNE N WELLER	R05-066-B	271,000	0	271,000	2,384.80	
WELLS DANIEL E	WELLS PATRICIA K	R06-029	27,900	142,100	170,000	1,496.00	
WELSH JOHN H JR		R02-034	346,500	240,100	571,600	5,030.08	15,000
WELSH JOHN H JR		R02-034-B	171,600	1,800	173,400	1,525.92	
WELSH JOHN H JR		R02-034-A	61,900	0	61,900	544.72	
WEOALOT LLC		U17-046	203,500	123,700	327,200	2,879.36	
WEOALOT LLC		U16-036	65,100	376,900	442,000	3,889.60	
WERNER MARK W & KAREN H		R04-046	249,100	255,900	505,000	4,444.00	
WESTPHAL DAVID H	WESTPHAL LORETTA	R08-038	300,100	122,000	422,100	3,714.48	
WHEELER ANDREW D PR		R07-032-D	33,400	0	33,400	293.92	
WHEELER JEFFREY H	SMITH DEBORAH LOUISE	R03-060-001	38,300	116,100	154,400	1,358.72	
WHEELER ROBERT P	SANDRA C WHEELER	R01-034-A	43,600	440,700	484,300	4,261.84	
WHEILDON W MAXWELL		R04-059	366,800	40,000	406,800	3,579.84	
WHELAN DAVID A	GRIFFIN SUSAN M	R01-122	50,500	116,800	167,300	1,472.24	
WHIPPLE CARA D & CHARLES BRUCE	GRANT DAVID L	R05-037	95,500	114,700	210,200	1,849.76	
WHITE CHRISTOPHER J	WHITE RUTH M	R04-089	181,800	186,800	368,600	3,243.68	
WHITE LESSIE L JR		R03-021-008	58,000	131,900	189,900	1,671.12	
WHITE THOMAS G & SHEIDA TRUSTEES		U08-024	278,200	136,500	414,700	3,649.36	
WHITEHOUSE ERNEST A	WHITEHOUSE SUSAN Y	U01-025	826,100	766,600	1,592,700	14,015.76	
WHITEHOUSE LESLIE H		U01-021	550,800	65,000	615,800	5,419.04	
WHITELEY DANA J	WHITELEY MELISSA B	R01-010-A	170,800	168,000	338,800	2,981.44	
WHITING JAMES H	WHITING VELMA K	R07-082-020	30,500	92,900	123,400	1,085.92	
WHITNEY MARY A		R05-012-E	31,300	84,600	115,900	1,019.92	
WHITNEY MICHAEL L	JENNIFER M WHITNEY	R07-105-004	28,000	199,400	227,400	2,001.12	
WHITTAKER EVERETT	WHITTAKER RITA	R07-032-012	30,700	0	30,700	270.16	
WHITTEN CHARLES D	RYAN BARRY T	R11-002-A	303,200	114,200	417,400	3,673.12	
WHITTEN DENNISON B COTTAGE TRUST		U15-024	264,700	107,100	371,800	3,271.84	
WILCOX TIMOTHY M	LINDA A WILCOX	R07-037-A	46,000	112,100	143,100	1,259.28	15,000
WILDE BRADFORD B	WILDE PHILIP A III TRUST	U11-013	447,600	253,200	700,800	6,167.04	
WILDE RE LLC		U10-001-A	292,200	77,400	369,600	3,252.48	
WILDE RE LLC		U10-007	488,300	0	488,300	4,297.04	
WILDE RE LLC		U11-016	213,900	220,700	434,600	3,824.48	
WILDE RE LLC		U10-002	479,200	1,336,500	1,815,700	15,978.16	
WILDE RE LLC		U11-014	386,300	0	386,300	3,399.44	
WILDE RE LLC		U11-016-C	0	0	0	0.00	
WILEY DOROTHY L	MCLELLAN MARJORIE E	U08-004	315,200	187,000	502,200	4,419.36	
WILEY STEPHANIE A		R04-099	163,100	151,900	300,000	2,640.00	15,000
WILEY SYDNEY A		R08-042-Q02	107,900	331,500	424,400	3,734.72	15,000
WILKES GERALD F.	WILKES BARBARA J.	R08-036-H	202,400	0	202,400	1,781.12	
WILKINS RAYMOND JR	PATRICIA WILKINS	R06-052-004	26,900	132,400	138,300	1,217.04	21,000
WILLIAMS ALAN A	LAURIE WILLIAMS	R01-033-A	38,500	153,500	177,000	1,557.60	15,000
WILLIAMS AMY S		R07-037-D	29,300	32,600	61,900	544.72	

## List of Real Estate Owners

Name I	Second Owner	Map/Lot	Land	Building	Total	Tax	Exempt
WILLIAMS DANIEL R	TERESA A WILLIAMS	R04-014-A	37,900	215,500	253,400	2,229.92	
WILLIAMS J MILLS	ANN L WILLIAMS	R04-043	838,100	77,100	915,200	8,053.76	
WILLIAMS JOHN F		R08-042-E	202,400	0	202,400	1,781.12	
WILLIAMS KEITH G ESTATE OF	CYNTHIA A WILLIAMS	R01-088-B	302,200	165,600	452,800	3,984.64	15,000
WILLIAMS PETER S	MARY E WILLIAMS	U10-004	141,100	142,100	268,200	2,360.16	15,000
WILLIAMS RANDY		R07-082-009	29,300	63,000	92,300	812.24	
WILLIAMS RANDY W	JUDITH A C WILLIAMS	R07-084-010	28,200	126,000	154,200	1,356.96	
WILLIAMS RICHARD P W		U01-051	558,900	139,600	698,500	6,146.80	
WILLIAMS RICHARD PW		U01-051-A	69,300	0	69,300	609.84	
WILLIAMS-BRAUER KIMBERLY D		R07-041-C	30,200	0	30,200	265.76	
WILLIAMSON CHRISTINE COFFIN		R07-081-011	63,700	0	63,700	560.56	
WILLIAMS-SHEEPSCOT SHORES TRUST 1995		R01-038	258,000	57,800	315,800	2,779.04	
WILLISON BARBARA A		R08-042-R01	61,000	0	61,000	536.80	
WILLISON BARBARA A		U11-011	92,000	136,100	228,100	2,007.28	
WILSON CARL	ANNE SIMPSON	R01-058-007	25,900	0	25,900	227.92	
WILSON CARL	ANNE SIMPSON	R01-058-010	22,400	0	22,400	197.12	
WILSON CARL	ANNE SIMPSON	R01-058-012	22,900	0	22,900	201.52	
WILSON CARL	ANNE SIMPSON	R01-058-011	23,400	172,100	195,500	1,720.40	
WILSON DAVID W	M SUSAN WILSON	R05-050-B	441,400	662,300	1,088,700	9,580.56	15,000
WILSON MARCIA J		R07-037-E	22,400	28,900	51,300	451.44	
WILSON MARCIA S		R04-032-C	74,100	152,100	211,200	1,858.56	15,000
WILSON MEMORIAL CHAPEL		U01-031	519,800	167,100	0	0.00	686,900
WILSON NATHANIEL S		U17-038	88,900	429,700	518,600	4,563.68	
WILSON SUSAN J		R03-050-003	179,700	333,900	498,600	4,387.68	15,000
WILSON THOMAS W	AREY CATHERINE G	R04-002	78,100	327,400	390,500	3,436.40	15,000
WILSON WILLIAM H JR	PATRICIA M WILSON	U10-025-003	67,500	172,300	218,800	1,925.44	21,000
WILSON DONALD E JR	WILSON LYNN W	R01-056-A	244,600	174,600	419,200	3,688.96	
WILSON, FREDERICK I	WILSON LYNN M	U01-133	278,300	92,800	371,100	3,265.68	
WILTS RALPH C		R05-046-A	181,300	0	181,300	1,595.44	
WILTS RALPH C JR		R05-041	89,300	0	89,300	785.84	
WILTS RALPH C JR		R05-040	253,100	175,300	428,400	3,769.92	
WILTS RALPH C JR		R05-046	193,200	0	193,200	1,700.16	
WILTS RALPH C JR		R05-042	187,200	0	187,200	1,647.36	
WILTS SUSAN GWEN FAMILY TRUST		R05-048	87,200	0	87,200	767.36	
WILTS SUSAN GWEN FAMILY TRUST		R05-048-A	58,600	51,900	110,500	972.40	
WINCHENBACH HEATHER	LEWIS WILLIAM	R06-017-C	29,600	194,200	223,800	1,969.44	
WING NATHANIEL	ELIZABETH NELSON WING	U15-022	110,700	188,900	284,600	2,504.48	15,000
WING NATHANIEL	ELIZABETH NELSON WING	U15-051	126,700	58,700	185,400	1,631.52	
WING NATHANIEL	ELIZABETH NELSON WING	U15-023	3,900	0	3,900	34.32	
WINICOV HERBERT	BILLIE M WINICOV	U06-017-B	226,000	320,300	531,300	4,675.44	15,000
WINSLOW KATE R		R07-106	16,300	106,600	122,900	1,081.52	
WINSLOW KATE R		R02-032-C	56,400	149,900	206,300	1,815.44	
WINSLOW CONFETTI M	WINSLOW ROBERT A	R06-047-B	40,600	168,300	208,900	1,838.32	
WIRTANEN AMY		R03-045	5,800	0	5,800	51.04	
WIRTANEN AMY		R03-045-C	200,700	0	200,700	1,766.16	
WIRTANEN AMY		R03-045-B	77,100	258,700	335,800	2,955.04	
WITHAM DAVID C	MARGARET S WITHAM	R02-013-B	231,400	453,500	684,900	6,027.12	
WITWICKI DAVID J	WITWICKI JACQUELINE M	R07-052	36,300	216,300	237,600	2,090.88	15,000
WITWICKI MARY	STEPHEN WITWICKI	U12-013-A01	55,800	173,700	229,500	2,019.60	
WOHSEEPPE WAY REALTY TRUST		U08-023	197,700	72,300	270,000	2,376.00	
WOLCOTT LINDA LACHANCE	WOLCOTT FAY EDWARD	U08-010-C	69,500	0	69,500	611.60	
WOLF GEORGE A	MARIE T WOLF	R07-108-A	217,100	223,100	425,200	3,741.76	15,000
WOMACK JAMES P 2000 REV TRUST		R01-061	323,700	314,100	637,800	5,612.64	
WOOD ALDEN F & DIANE M		U04-007-A	206,000	133,100	339,100	2,984.08	
WOOD E M CONS INC		R05-027	117,500	0	117,500	1,034.00	
WOOD E M CONS INC		R07-077-003	27,500	0	27,500	242.00	
WOOD E M CONSTRUCTION INC		R07-041	66,000	0	66,000	580.80	
WOOD E M CONSTRUCTION INC		R05-028-001	126,900	250,600	377,500	3,322.00	
WOOD E M CONSTRUCTION INC		R07-045-A	56,700	0	56,700	498.96	
WOOD E M CONSTRUCTION INC		R07-035-A	60,100	0	60,100	528.88	
WOOD ERIC M		R06-048-005	36,300	0	36,300	319.44	
WOOD ERIC M		R06-048-009	35,200	0	35,200	309.76	
WOOD ERIC M		R06-048-008	40,500	0	40,500	356.40	
WOOD ERIC M		R06-048-011	35,200	0	35,200	309.76	
WOOD ERIC M		R06-048-007	34,300	0	34,300	301.84	
WOOD ERIC M	BOLDUC KIMBERLY A	R06-019-E	29,600	121,100	150,700	1,326.16	
WOOD ERIC M		R06-048-004	30,800	0	30,800	271.04	
WOOD MARY ET AL	LINDA BREWER & GARY LEWIS	R03-019	38,900	124,700	163,600	1,439.68	
WOOD MARY L		R04-147	55,800	163,600	219,400	1,930.72	
WOOD RICHARD A	BRENDA A WOOD	R01-111-B	86,200	166,100	237,300	2,088.24	15,000
WOOD RICHARD A	BRENDA A WOOD	R01-111-A	33,100	5,300	38,400	337.92	
WOOD WILLIAM JAMES	SUSAN P WOOD	R01-020-001A	97,800	218,200	316,000	2,780.80	
WOOD DEBRA S	WOOD SCOTT A	R07-072-006	28,400	60,600	89,000	783.20	
WOOD KAREN L TRUST	ANTINORO JENNIFER & MCANENY LARA J	R08-036-L01	202,400	437,800	640,200	5,633.76	
WOODARD J STROHN		R06-087	251,600	44,000	280,600	2,469.28	15,000
WOODCOCK ROGER & LINDA REV JT TRUST		U08-010-F	313,200	66,500	379,700	3,341.36	
WOODCOCK ROGER JR		U08-010-V	264,000	0	264,000	2,323.20	
WOODMAN, MARY F		U15-027	226,800	84,600	311,400	2,740.32	

## List of Real Estate Owners

Name 1	Second Owner	Map/Lot	Land	Building	Total	Tax	Exempt
WOODOAK CORPORATION		R05-027-A	78,300	127,500	205,800	1,811.04	
WOOLER, GARY M	WOOLER JANET E	R03-023-D	54,700	304,000	358,700	3,156.56	
WRIGHT GRAHAM W	LAURA K WRIGHT	R05-024-E	28,500	207,100	220,600	1,941.28	15,000
WRIGHT GREGORY H	MAUDE WRIGHT	R03-021-002	169,800	0	169,800	1,494.24	
WRIGHT GREGORY H	MAUDE P WRIGHT	R03-021-001	145,300	197,800	328,100	2,887.28	15,000
WRIGHT GREGORY H	MAUDE WRIGHT	R03-021-007	59,200	0	59,200	520.96	
WRIGHT WILLIAM J	LINDA C WRIGHT	R06-103-002	104,600	157,600	262,200	2,307.36	
WROBEL PATRICIA	TIMOTHY R WROBEL	R01-079-004	66,800	172,900	239,700	2,109.36	
WULFING JOHN CHRISTOPHER	DEDERT REBECCA J & DAVIDSON KIMBERL	R04-065-005(3	75,300	0	75,300	662.64	
WYLIE DONALD W	ELIZABETH R WYLIE	R06-018-AT	0	59,100	59,100	520.08	
WYLIE DONALD W	ELIZABETH R WYLIE	R06-018-A	29,000	123,600	137,600	1,210.88	15,000
WYMAN BRENT		U01-092-A	46,000	0	46,000	404.80	
WYMAN BRENT D		U08-007-C	207,500	264,700	457,200	4,023.36	15,000
WYMAN BRENT D		U01-094	192,200	74,500	266,700	2,346.96	
WYMAN BRENT D		U01-093	243,000	23,800	266,800	2,347.84	
WYMAN MARK ANDREW		U08-007	362,500	131,100	478,600	4,211.68	15,000
WYMAN PRISCILLA C	ROSS G WYMAN	R09-012B1-001B	100,000	55,700	155,700	1,370.16	
WYSHAM STUART G	JOAN WYSHAM	U08-011-C	226,500	62,700	289,200	2,544.96	
YAHN WILLIAM K	YAHN BARBARA J	U01-112	141,700	95,100	236,800	2,083.84	
YANKAUER MARY D	DOW HARRY J	R05-052	26,000	0	26,000	228.80	
YARMOSH LINDA	EDWARD YARMOSH	R04-004	38,900	279,900	303,800	2,673.44	15,000
YEREANCE CATHERINE	YEREANCE SCOTT	U07-011	102,500	80,900	168,400	1,481.92	15,000
YERRALL VIRGINIA REV TRUST	GALE NANCY & FRED REV TRUST	U01-137	481,800	205,900	687,700	6,051.76	
YESMENTES PETER J	ELEANOR H YESMENTES	U07-002-E03	75,400	398,300	458,700	4,036.56	15,000
YETMAN DAVID S	YETMAN PATRICIA QUINN	R08-019-B5	59,600	0	59,600	524.48	
YETMAN DAVID S	PATRICIA QUINN YETMAN	R04-103	40,200	303,500	343,700	3,024.56	
YOUNG CATHERINE J		R06-017-B	26,800	120,000	146,800	1,291.84	
YOUNG DENNIS J	YOUNG REBECCA S	R07-050-H	31,600	183,200	199,800	1,758.24	15,000
YOUNG MARY PASCHAL TRUST	MARY P YOUNG TRUSTEE	U08-012	266,700	54,900	321,600	2,830.08	
YOUNGER KATHLEEN M	YOUNGER ROBERT M	R06-081	4,100	0	4,100	36.08	
YOUNGER KATHLEEN M	YOUNGER ROBERT M	R06-079	0	0	0	0.00	
YOUNGER KATHLEEN M	YOUNGER ROBERT M	R06-079-A	39,800	111,800	151,600	1,334.08	
ZAJDEL DANIEL J	ZAJDEL LAURA C	R06-083	230,000	425,800	655,800	5,771.04	
ZAK REVOCABLE TRUST		R05-017	20,400	0	20,400	179.52	
ZARPENTINE LEE S CREDIT SHELTER TRUST		R01-074-005	477,900	462,800	919,700	8,093.36	21,000
ZEMBRUSKI JAMES E & SHARYN G		R01-057-B	209,900	213,200	423,100	3,723.28	
ZEMBRUSKY JAMES E	ZEMBRUSKY SHARYN G	R01-057	87,300	0	87,300	768.24	
ZIEGRA JONATHAN E	ZIEGRA JENNIFER L	R03-067	174,000	207,800	366,800	3,227.84	15,000
ZIGARI RICHARD J		R07-015	32,400	121,400	153,800	1,353.44	
ZIMMERLI ROBERT E		U07-002-G	240,800	193,700	434,500	3,823.60	
ZUBKUS REALTY INC		R09-010-001	1,115,700	686,300	1,802,000	15,857.60	
ZWICKER ROBERT P	ZWICKER ROBIN A	R07-100-006	486,800	401,800	888,600	7,819.68	
ZYSKOWSKI DOUGLAS A TRUST	ZYSKOWSKI DIANNE D TRUST	R07-081-002	304,900	712,500	1,002,400	8,821.12	15,000

Shaded areas indicate taxes that were not paid in full by 4/4/17 noon.

## 2016/2017 Personal Property Tax List

Name	Assessment	Exempt	Tax	Name	Assessment	Exempt	Tax
A MAINE WEDDING	2,645	0	23.28	HEIDI'S HAIR DESIGN	1,413	0	12.43
A SITE TO SEA INN	8,174	0	71.93	HODGDON MARINE LLC	982,842	741,417	2,124.54
ACE WELL SERVICE INC	25,597	0	225.25	HUGHES NETWORK SYSTEMS	3,151	0	27.73
ADAMS, SCOTT G	3,389	0	29.82	ICE CREAM HUT INC	6,630	0	58.34
ADP INC	4,719	4,719	0.00	INLAND FRESH SEAFOOD	63,160	0	555.81
ADT LLC	1,664	1,543	1.06	IRISH HOLDINGS LLC	32,433	0	285.41
ALLEN HOSPITALITY LLC	13,935	0	122.63	IRON ONE PAINTING INC	1,240	0	10.91
ALLEY EXCAVATING INC	10,000	0	88.00	JORDAN CONSTRUCTION	71,100	0	625.68
ANDERSEN DESIGN INC	5,305	0	46.68	KNICKERBOCKER GROUP	276,012	0	2,428.91
ANTHONY, KEVIN V	1,900	0	16.72	LEIGHTON & ASSOCIATES	8,535	0	75.11
ARROW HEART	1,580	0	13.90	LINEKIN BAY WOODWORKING	6,100	0	53.68
ARSENAULT WILLIAM	1,140	0	10.03	M E TOMACELLI INC	43,423	0	382.12
AT&T MOBILITY LLC	10,343	0	91.02	MARLIN LEASING	20,814	0	183.16
ATLANTIC UPHOLSTERY	1,200	0	10.56	MARSH, JON	21,805	0	191.88
ATTENDANCE ON DEMAND	5,082	0	44.72	MCFARLAND, DAVID	1,800	0	15.84
B & D BOAT BUILDERS	1,202	0	10.58	MICHAEL, SAMUEL	1,025	0	9.02
BECK BUILDERS INC	1,615	0	14.21	MILL COVE LOBSTER INC	20,440	0	179.87
BEHRINGER, JAMES K	76,015	0	668.93	MONROE, STEVEN T	1,600	0	14.08
BETS FISH FRY	3,720	0	32.74	NMHG FINANCIAL SERVICES	0	0	0.00
BIG AL'S SELF STORAGE	1,749	0	15.39	NORTON, PETER	1,572	0	13.83
BLACKMAN, LEON	1,750	0	15.40	NORTRAX	148,478	148,478	0.00
BLAKE'S REALTY INC	1,830	0	16.10	OCEAN POINT INN	95,936	0	844.24
BONNIE'S A CUT ABOVE	4,244	0	37.35	OCEAN POINT MARINA	32,325	0	284.46
BOOTHBAY CRAFT BREWERY	130,500	130,500	0.00	OCEAN POINT STUDIO	1,970	0	17.34
BOOTHBAY HARBOR COUNTRY CLU	2,500,000	0	22,000.00	OCEAN POINT WOODTURNING	6,123	0	53.88
BOOTHBAY MECHANICS INC	3,810	0	33.53	ONE THIRTY TWO LLC	900	0	7.92
BOOTHBAY RESORT INC	15,438	0	135.85	PAUL E LUKE INC	182,676	0	1,607.55
BORST, BYRON	1,695	0	14.92	PERKINS, RICHARD	3,405	0	29.96
BROWN, TIMBER	2,580	0	22.70	PHIL AND MIKES	7,460	0	65.65
BROWNE, FRANCES	3,470	0	30.54	PINE STATE TRADING	5,700	0	50.16
BRYER, JAMES	2088	0	18.37	PINKHAM, LARRY	1,329	0	11.70
BUCHANAN CONSTRUCTION	2734	0	24.06	PRINTS CHARMING	6,943	0	61.10
CABBAGE ISLAND	2,460	0	21.65	PROUTY PLUMBING INC	1,208	0	10.63
CLOSSON, WAYNE J	4,025	0	35.42	REED, ARTHUR	1,800	0	15.84
COCA COLA CO	1,245	0	10.96	REED, ROBIN	2,730	0	24.02
COCA-COLA BOTTLING CO	9,402	0	82.74	RENY N A CONSTRUCTION	212,010	0	1,865.69
CONVERGENT ENERGY AND	2,033,000	2,033,000	0.00	RRRUFF CUT	1,702	0	14.98
COTTAGE CONNECTION	1,770	0	15.58	SARALINDS HEATED	975	0	8.58
DAN'S AUTO REPAIR INC	11,445	0	100.72	SHERMAN, BARRY	1,400	0	12.32
DAVE'S AUTO REPAIR	1,758	0	15.47	SHORE HILLS CAMPGROUND	9,708	0	85.43
DAVIS, LEIGH	2,000	0	17.60	SIMMONS HARRINGTON &	6,930	0	60.98
DICKINSON, MORRIS	1,350	0	11.88	SMUGGLERS COVE INN INC	48,363	0	425.59
DIMAURO, JEFFREY	28,050	0	246.84	SPOFFORD, RICHARD	2,993	0	26.34
DIRECTV LLC	25,281	0	222.47	SPRUCE LODGE LLC	2,640	0	23.23
DISH NETWORK LLC	17,877	0	157.32	SULLIVAN ASSOCIATES	14,100	0	124.08
DLL FINANCE LLC	274,968	0	2,419.72	THOMPSON LEE MICHAEL	6,640	0	58.43
DOMEYER, DEAN DVM	12,920	0	113.70	TILE TRANSFORM RENEW	1,959	0	17.24
DORRS PLUMBING &	1,140	0	10.03	TIME WARNER CABLE	27,273	0	240.00
DOVER USED CARS	1,700	0	14.96	TIME WARNER CABLE	1,200,284	0	10,562.50
E M WOOD CONSTRUCTION	140,520	0	1,236.58	TIMS TREE SERVICE	13,300	0	117.04
EAST BOOTHBAY BOAT	5,750	0	50.60	US BANK NATIONAL	11,340	0	99.79
EAST BOOTHBAY GENERAL	9,820	0	86.42	VAN HASSELT STUDIO	2,550	0	22.44
ELKINS & CO INC	14,770	0	129.98	VIENS, DONALD	2,950	0	25.96
ENERGY NORTH GROUP	4,710	0	41.45	WABASHA LEASING LLC	2,017	0	17.75
EVERBANK COMMERCIAL	30,008	29,190	7.20	WASHBURN & DOUGHTY	7,128,632	6,876,101	2,222.27
FARRIN, PAT	28,475	0	250.58	WE BE DOLPHIN INC	4,630	0	40.74
FIVE GABLES INN	51,923	0	456.92	WELLS FARGO FINANCIAL	144,472	0	1,271.35
FRED'S COFFEE	1,000	0	8.80	WELLS FARGO VENDOR	33,797	0	297.41
FROST, PETER & SMITH	2,300	0	20.24	WILLIAMS SCOTSMAN INC	36,978	29,283	67.72
G & G TOWING & GARAGE	11,200	0	98.56	WILSON, NATHANIEL S	5,575	0	49.06
GILES RUBBISH INC	6,616	0	58.22	WINDWARD PROVISIONS LLC	13,700	0	120.56
GRAYHAWK LEASING LLC	10,851	0	95.49				
GREATAMERICA FINANCIAL	54,849	51,223	31.91			Exempt	Tax
GREENLEAF, JAMES BUILDER	1,400	0	12.32			\$10,045,454	\$58,951.69
GTP ACQUISITION	70,000	0	616.00				
HAM, STEPHEN	2,763	0	24.31				
HANDS OF THYME	5,000	0	44.00				
HARLEY, DOUGLAS G	2,106	0	18.53				



### Outstanding Liens as of 3/13/2017

Name	Principal Due	Name	Principal Due
<b>2016</b>			
ARSENAULT, ALEX	3,021.38	MANSFIELD, JAIME L	2,464.67
ARSENAULT, LISA	174.13	MANSFIELD, WILLIAM F	303.63
BARTER, LEO	471.19	MARKEE, KENNETH A	1,416.63
BOOTHBAY WORKSHOP INC	1,125.25	MARSH, PATRICIA G	469.88
BROWN, PAULA E	1,261.75	NICHOLS, JEFFREY W	550.38
BROWN, PAULA E	295.75	OWEN, PHILIP R REBECCA E KATHLEEN	78.94
CHAMNESS, JASON B	1,070.13	PAGE, MARTIN H	2,120.13
COFFIN, DAVID G	537.36	PAGE, MARTIN H	620.38
CURTIS, VIRGINIA G TRUSTEE	4,655.00	PAGE, MARTIN H	911.75
CURTIS, VIRGINIA G TRUSTEE	945.88	PEASLEE, MARY E	181.13
CUTNEY, JOAN FUQUA	3,138.63	PEASLEE, MARY E	925.75
EDWARDS, ARTHUR ROSS	2,570.75	PEASLEE, MARY E	631.75
EDWARDS, SHELBY	888.08	PETERSEN, ALBERT C JR	77.00
EDWARDS, STEVEN R	1,285.38	PETERSON, STANLEY E	1,159.38
GILES, ANDREA L	504.88	PLUMMER, GERALD M	2,333.63
HAMILTON, MARK H	273.88	PLUMMER, GERALD M	308.88
HAMILTON, MARK H	2,379.13	REED, ROBERT A	803.25
HANNA, SUSIE J	637.88	REYNOLDS, STEPHEN T	3,255.00
HILTON, CAROLYN A	678.13	SANTONE, LINDA S	2,170.00
HOLBROOK, MARK A.	402.50	SNOW, MARTHA BOSTON	786.67
INDEPENDENCE ISLAND CO	9,982.88	STEINMETZ, DAVID D	3,039.21
JACKIMOVICZ, ALEXANDER J	2,062.38	TIBBETTS, LINDA J.	384.56
JOHNSON, ANDREW B	2,112.25	VIENS, LISA	3,374.00
KNAPP, CALEB	1,176.00	WHIPPLE, CARA D & CHARLES BRUCE	1,808.17
KNIGHT, JAMES J JR	1,452.50	WHITNEY, MARY A	808.81
KNIGHT, JAMES J JR	1,399.13	WILLIAMSON, CHRISTINE COFFIN	13.49
KONVALINKA, LOIS E	220.50	WILSON, MARCIA J	448.88
LEON, JORGE L	540.33	WILSON, MARCIA S	1,891.75
LEWIS, BRETT O	863.85	WINCHENBACH, HEATHER	1,958.25
LEWIS, JEANIE	1,087.63		<b>95,487.97</b>
LEWIS, JEANIE M	310.20	<b>2015</b>	
LEWIS, TROY D	2,086.79	BROWN, PAULA E	1,225.70
LITTLE, JOAN	287.04	BROWN, PAULA E	287.30
LYNCH, PETER T	8,898.73	CUTNEY, JOAN FUQUA	3,048.95
MANNING, JAMES J	1,394.75	MARSH, PATRICIA G	456.45
			<b>5,018.40</b>

### Unpaid Personal Property as of 3/13/2017

Name	Amount	Name	Amount
<b>2016</b>		<b>2015</b>	
A SITE TO SEA INN	71.52	A SITE TO SEA INN	69.48
ANDERSEN DESIGN INC	46.42	ANDERSEN DESIGN INC	45.09
BROWNE, FRANCES	30.36	BUCHANAN CONSTRUCTION INC	23.24
BUCHANAN CONSTRUCTION INC	23.92	HANDS OF THYME	263.29
CABBAGE ISLAND CLAMBAKES INC	21.53	VIENS, DONALD	25.08
HANDS OF THYME	43.75	WINDWARD PROVISIONS LLC	116.45
IRISH HOLDINGS LLC	283.79		<b>542.63</b>
VIENS, DONALD	25.81	<b>2014</b>	
WINDWARD PROVISIONS LLC	119.88	A SITE TO SEA INN	68.66
	<b>666.98</b>	ANDERSEN DESIGN INC	44.56
		BUCHANAN CONSTRUCTION INC	22.97
		CENTAH OF ATTENTION	33.17
		HANDS OF THYME	75.34
			<b>244.70</b>



## Supplementals and Abatements

### Real Estate Supplemental Tax Bill:

Name	Map-Lot	Amount
Hone, Michael	R07-022-D	\$556.50
	<b>Total</b>	<b>\$556.50</b>

### Real Estate Abatements:

Name	Map-Lot	Amount
Alexander, Steven	R06-059-D	\$244.13
Burke, Pamela J. Living Trust/Miller, Allan K. Living Trust	U11-003-E	\$336.88
Burke, Pamela J. Living Trust/Miller, Allan K. Living Trust	U11-003-F	\$336.88
Holmes, Julia M. & Holmes, Juanita L.	R07-064	\$157.50
Lewis, Stanley E.	R01-084	\$565.75
Lorrain, William E.	U05-020-A	\$427.88
McGuire, Mari & Pruett, James, Arbour, M., Pruett, D.	U01-099	\$987.00
Rich, Dean E. & Anne Marie Family Trust	R03-003-025	\$593.25
Shablom, Nancy Ellis Living Trust	R01-074-003	\$1,044.75
Spaulding, Lucy Ann	R09-012-A	\$1,050.00
Walter, Mark M. & Jocelyn S. Trust	R07-C100-11	\$19.25
	<b>Total</b>	<b>\$5,763.27</b>

### Personal Property Abatements:

Name	Amount
DLL Finance LLC	\$372.97
Browne, Frances	\$30.36
Crystal Spring	\$9.19
Great America Financial Serv Corp	\$371.11
<b>Total</b>	<b>\$783.63</b>



Paul R. LePage  
GOVERNOR

STATE OF MAINE  
OFFICE OF THE GOVERNOR  
1 STATE HOUSE STATION  
AUGUSTA, MAINE  
04333-0001

Dear Citizens of Boothbay:

Maine has a long tradition of civil participation in both state and local government, and I thank you for being informed and involved citizens.

My vision for Maine is prosperity, not poverty. For this reason, one of my top priorities continues to be the reduction and eventual elimination of the income tax. Raising the minimum wage is not the path out of poverty; I want Mainers to earn a career wage. Reducing the income tax is the biggest and most immediate pay raise for all hard-working Mainers.

Not only does an income tax cut put more money back in your pockets, but it will also attract businesses that can offer good-paying careers to keep our young people here. It shows the nation that we are serious about wanting people and businesses to come – and stay – in Maine.

Unfortunately, voters approved a referendum question to raise the income tax to 10.15% on successful Maine households and small businesses. Enacting the second highest income tax rate in the country shows the nation we are eager to punish people for being successful. It will drive them out of our state and make it even more difficult to attract much-needed doctors, dentists, scientists, engineers and other professionals to Maine. They can live in neighboring New Hampshire, which takes no income tax from their paychecks. Even worse, there is no guarantee the extra revenue from this tax will go to fund education, as proponents promised.

As successful people leave Maine, state and municipal government will lose the significant amount they pay in property, sales and income taxes. This will put even more upward pressure on local property taxes. Municipalities will have to get more creative to provide local services without increasing property taxes. Reforming the tree growth program, collecting property taxes on land in conservation or preservation programs, charging a payment in lieu of taxes on state land that is taken off the property tax rolls and having non-profit organizations pay a two-percent tax on their net revenues are all ways for municipalities to increase revenues.

Such bold measures would take strong leadership and commitment from local officials and residents. If ever I can be of assistance to you or if you have any questions or suggestions, I encourage you to contact my office by calling 287-3531 or by visiting our website at [www.maine.gov/governor](http://www.maine.gov/governor).

Sincerely,

A handwritten signature in dark ink that reads "Paul R. LePage".

PAUL R. LEPAGE  
Governor

## State Senator's Report

Dear Friends and Neighbors:

It is an honor to represent you in the Maine Senate, and I am grateful for the trust you have placed in me to work for the betterment of this community and our region.

I am proud of the results of the 127th Legislature which worked hard to continue reforming our state's welfare system and achieved the long sought-after goal of banning the purchase of alcohol, tobacco, and lottery tickets with welfare benefits. While there is more work to be done in reforming our welfare system, I believe these efforts will help deter such abuse of the system and help ensure that benefits are going to those who truly need them. The 127th Legislature also worked in a bipartisan fashion to begin addressing the drug crisis affecting our state. They approved putting 10 new drug enforcement agents on the street, as well as providing funding for treatment programs and drug use prevention efforts.

Improving Maine's economy remains an important issue facing many businesses. As a business owner, I understand that having a strong economy means a bigger tax base and lower property taxes. It will be my top priority over the next two years in Augusta to bring forward meaningful reforms that accomplish those goals and expand economic opportunity for all Mainers.

Maine's education system also needs attention and improvements. As a former teacher, I understand that our children are the next generation of small business owners, doctors, and teachers. The education policies that are decided in Augusta should put our children first. I will work with my colleagues in Augusta to support a budget that puts education first. If we can improve our education system and the economy in Maine, we can attract new businesses that will provide jobs to keep our children in the state after they graduate.

Again, thank you for entrusting me to represent you in Augusta. I look forward to working with you over the next two years. Please feel free to contact me if you ever need my help in navigating the state bureaucracy. I would be happy to assist in any way that I can. I can be reached in Augusta at 287-1505 or by e-mail at [Dana.dow@legislature.maine.gov](mailto:Dana.dow@legislature.maine.gov).

Sincerely,  
Dana Dow  
Maine State Senator



# HOUSE OF REPRESENTATIVES

2 STATE HOUSE STATION  
AUGUSTA, MAINE 04333-0002

(207) 287-1400

TTY: (207) 287-4469

## Stephanie Hawke

76 Park Street

Boothbay Harbor, ME 04538

Residence: (207) 633-4600

Business: (207) 633-0383

Stephanie.Hawke@legislature.maine.gov

January, 2017

Dear Friends and Neighbors,

I want to start by thanking you for giving me the opportunity to continue representing the citizens of District 89 as your State Representative in Augusta. As the 128<sup>th</sup> Legislature is my second term in office, I feel more confident than ever in my ability to navigate the Legislative process.

I have again been appointed to serve on the Joint Standing Committee on Marine Resources. This committee is responsible for reviewing and providing recommendations on bills relating to commercial marine fisheries management, licensing and enforcement, and the processing and sale of fish and shellfish. I am happy to continue working on a committee which works on legislation that is often very relevant to the people living in our coastal district.

The 128<sup>th</sup> Maine Legislature convened in December and we expect to be in session until mid-July. I encourage you to call me anytime at **287-1440** or email me at **Stephanie.Hawke@legislature.maine.gov** to keep me updated on any concerns you might have. If you would like to be added to my email update list, you can do so by emailing me directly with your request. Another way to stay up to date on state news is to visit the Legislature's website, **www.legislature.maine.gov**.

Again, thank you for giving me the opportunity to serve as your State Representative. I look forward to continuing my work to help improve the lives of the people of our communities and across the state.

Warmest regards,

A handwritten signature in black ink that reads "Stephanie Hawke".

Stephanie Hawke  
State Representative

ANGUS S. KING, JR.  
MAINE

359 DIRKSEN SENATE OFFICE BUILDING  
(202) 224-6344  
Website: <http://www.King.Senate.gov>

United States Senate  
WASHINGTON, DC 20510

COMMITTEES:  
ARMED SERVICES  
BUDGET  
INTELLIGENCE  
RULES AND ADMINISTRATION

Dear Friends of Boothbay:

Since being sworn into the Senate in 2013, I have made it my mission to address at the federal level the most important issues facing our great state. Working closely with my colleagues in the Maine Congressional Delegation, we've been able to successfully secure a number of legislative victories that support our state's economy, our rich traditions, and the hardworking people I am proud to represent.

In an increasingly polarized Congress, my goal as an Independent is to put partisanship aside, build consensus and further common-sense solutions to address the needs of the American people. To this end, I have cofounded the Former Governors Caucus, a group of former state executives who are frustrated with legislative gridlock and eager to find bipartisan solutions. And as always, I aim to bridge the partisan divide by hosting barbeque dinners in Washington with colleagues ranging from Ted Cruz to Elizabeth Warren. If you know a person's children, then you see them as a mother or father and not a rival vote, and working to further personal dialogue and build relationships can lay the foundation for successful legislation.

One of the accomplishments of which I am most proud is the legislative victory that protects our college students and their families from an expensive hike in student loan interest rates. In 2013, as students faced a significant spike in interest rates that would have taken thousands of dollars out of their pockets, I brought together colleagues from across the political spectrum to broker compromise legislation called the Bipartisan Student Loan Certainty Act. Thanks to this bill, students will save \$50 billion over the next 10 years by lowering their interest rates, which means that a student in Maine will now save between \$3,000 and \$6,000 over the life of their loan.

Being an Independent in the Senate has allowed me to make calls and vote on policies that are best for Maine, but it has also made it possible to play key roles in finding simple solutions and legislative fixes that make good commonsense to both parties. Of course, much of what we do in the Senate doesn't happen on the Senate floor, or even in committee. Instead, it involves working across all levels of government to ensure the State of Maine receives attention and support from the federal government.

Take, for example, the opioid and heroin epidemic devastating communities across our state. While Congress has passed legislative solutions aimed at expanding access to medical treatment, I've also pressed for other changes that can be accomplished more quickly and make a more immediate difference in Maine. For example, I successfully urged the U.S. Department of Health and Human Services to increase the number of patients to whom a doctor can provide medication-assisted treatment, and in 2015 brought the Director of the Office of National Drug Control Policy to Brewer to meet directly with Mainers and hear their stories. I've also engaged law enforcement – including the Drug Enforcement Agency – to crack down on the production of opioids and work to limit their diversion. Together, Senator Collins and I helped pass the Northern Border Security Review Act to combat drug and human trafficking along our border with Canada.

While the opioid epidemic is certainly our biggest public health crisis, job loss in Maine is still our number one economic problem and that's why we need to focus on bringing good paying jobs back to Maine and protecting the ones we still have. As a member of the Armed Services Committee, I teamed up with Senator Collins and Representative Poliquin to successfully secure a provision in the defense bill that can help domestic shoe manufacturers like New Balance. The three of us also worked together with the Department of Commerce to

establish an Economic Development Assessment Team, known as an EDAT, to assist Maine's forest industry in the wake of several mill closures. We have an incredible spirit of innovation and ingenuity in Maine and I believe finding ways to invest in that spirit will reignite Maine's forest products sector and our economy. Part of our economic path forward must also include expanding access to highspeed broadband, which can help connect our businesses and communities to information and economic opportunities.

As a member of the Senate Armed Services and Intelligence Committees, I work to keep Maine and our nation safe. Part of that important work means continuing to work for funding for the construction of Navy ships that will be used to protect American interests across the globe. We all know that "Bath Built is Best Built," which is why I've fought to authorize funding for Navy ships built at BIW. The best way to preserve peace is by deterring war through unassailable strength, and to do that we must support our shipbuilders and our brave service members and invest in our military. I strive to meet this solemn responsibility every day as a member of these committees, which is why I hardly ever miss a hearing and take great care in overseeing the agencies sworn to keep us safe. Armed Services Chairman John McCain called me "one of the most serious and hard-working members" of the Committee, and that's a humbling compliment from a true American hero.

As always, please call or write me with thoughts or concerns with matters currently before Congress, or if you need assistance navigating a federal agency. As a public servant, it is critical to me to listen and learn from you, which is why staying connected with people from all over our beautiful state remains a top priority for my work in the Senate. Please call my toll-free line at 1-800-432-1599 or one of my offices: Augusta (207)622-8292, Bangor (207)945-8000, Presque Isle (207)764-5124, Scarborough (207)883-1588, or Washington, D.C. (202)224-5344. You can also write me on our website at [www.king.senate.gov/contact](http://www.king.senate.gov/contact).

It is an honor and a privilege serving the people of Maine in the Senate, and I look forward to working with you in our search for a more perfect Union.

Sincerely,

A handwritten signature in black ink that reads "Angus S. King, Jr." The signature is written in a cursive, flowing style.

ANGUS S. KING, JR.  
United States Senator



## **U.S. Senator's Report**

### **Washington, DC**

It is an honor to represent Maine in the United States Senate. I am grateful for the trust the people of our State have placed in me and welcome this opportunity to share some key accomplishments.

Growing our economy by encouraging job creation remains a top priority. The tax relief bill enacted during this last Congress contains provisions I authored to provide small businesses with the certainty that they need to invest, grow, and, most important, hire new workers. The 2017 National Defense Authorization Act includes a provision the Maine delegation worked together to champion requiring that military recruits be provided with athletic footwear made in America, as is required for other equipment and uniform items whenever possible. This is a great victory for our troops and for the 900 skilled workers at New Balance factories here in Maine.

Maine's contributions to our national security stretch from Kittery to Limestone. As a senior member of the Appropriations Committee, I successfully advocated for critical funding for projects at the Portsmouth Naval Shipyard and \$1 billion towards the construction of an additional ship that will likely be built at Bath Iron Works. This funding will strengthen the Navy and our national security, and the additional destroyer will help meet the Navy's goal of a 355-ship fleet.

Maine's growing population of older individuals creates many challenges. That's why, as Chairman of the Senate Aging Committee, my top three priorities are fighting fraud and financial abuse directed at our nation's seniors, increasing investments in biomedical research, and improving retirement security.

The Aging Committee's toll-free hotline (1-855-303-9470) makes it easier for senior citizens to report suspected fraud and receive assistance. Last May, a call to the hotline helped lead to the arrest of a national crime ring targeting seniors, and in June I worked to secure the humanitarian release of a Maine senior who had been imprisoned in Spain after being victimized by an international drug smuggling scam.

The Aging Committee also released an extensive report detailing the findings of our bipartisan investigation into the abrupt and dramatic price increases for prescription drugs whose patents expired long ago.

I advocated strongly for the \$2 billion increase in funding for the National Institutes of Health to advance research on such diseases as diabetes and Alzheimer's. I also championed and authored portions of the 21<sup>st</sup> Century Cures Act that will further support biomedical innovation and make significant reforms to our mental health system.

The Senate also took steps in the past year to combat the nation's heroin and opioid epidemic by passing the Comprehensive Addiction and Recovery Act (CARA), which I was proud to cosponsor. CARA is a monumental step forward in our effort to address the devastating addiction crisis affecting countless families and communities across the country and right here in Maine.

A Maine value that always guides me is our unsurpassed work ethic. In December 2016, I cast my 6,236<sup>th</sup> consecutive vote, continuing my record of never missing a roll-call vote since my Senate service began in 1997.

I appreciate the opportunity to serve Boothbay and Maine in the United States Senate. If ever I can be of assistance to you, please contact my Augusta state office at (207) 622-8414 or visit my website at [www.collins.senate.gov](http://www.collins.senate.gov). May 2017 be a good year for you, your family, your community, and our state.

Sincerely,

SUSAN M. COLLINS, U.S. Senator



## U.S. Representative's Report

Dear Friend,

I hope this letter finds you well. It's a privilege to share an update on my work to represent you and your family in Washington and in Maine.

As always, the interests of my constituents are what guide my work. There are many things I could talk about in that regard. But I want to focus here on one issue of particular importance—economic development. Having good-paying jobs allows future generations to make this wonderful state their home. With that goal in mind, I'm working to address Maine's economic challenges and capitalize on its opportunities.

One such opportunity is agriculture, where Maine is bucking national trends. The average age of our farmers is actually going down while acreage in cultivation is going up. Consumer demand for local food is driving that growth. I've been successful in reforming federal policies to help farmers and processors meet that demand. My work will continue this year as Congress reauthorizes the Farm Bill.

I'm also working to support jobs in our coastal communities. Last year, I helped block Sweden's proposed ban on the export of Maine lobsters to the European Union. I also introduced legislation to lift unnecessary regulations on seafood exporters and invest in working waterfront infrastructure.

On the House Appropriations Committee, I'm defending federal programs that support jobs throughout Maine. These programs invest in worthy projects that are beyond the reach of private, municipal, or state resources. In our state, they provide loans to small businesses, clean polluted sites for redevelopment, find new marketable uses for Maine's natural resources, build broadband infrastructure, and much more.

Aside from economic development, advocating for Maine veterans is one of my highest priorities. With Congress' current agenda, I'm also fighting to defend Medicare and Social Security, protect clean air and water, and ensure that our communities have the resources to address hunger, homelessness and lack of health care access.

Just as important as my policy work in Washington is what my office does to help individuals in Maine. Every year, my staff helps hundreds of constituents who have issues with federal agencies or programs. Please call my Portland office at (207) 774-5019 for assistance. It's an honor to serve you.

Take care,  
CHELLIE PINGREE  
Member of Congress

**MINUTES OF THE ANNUAL TOWN  
CANDIDATE AND REFERENDUM ELECTION  
MAY 2, 2016**

Pursuant to the foregoing warrant the inhabitants of the Town of Boothbay met at the Boothbay Town offices, located at 1011 Wiscasset Road, between the hours of 8:00 a.m. and 6:00 p.m., and gave in their votes as follows:

Total Votes Cast: 225

**Article 1.** Bonnie D. Lewis, Town Clerk, opened the meeting at 8:00 a.m., and asked for nominations for moderator. William E. Dunton, was nominated, and voted in by secret ballot by those present. The Town Clerk swore him in open meeting as Moderator.

**Article 2.** *The following public officials were elected:*

- Charles R. Cunningham, 179 votes, as Selectmen, for a three year term
- V. Kevin Anthony, 19 votes, as Trustee of the Boothbay – Boothbay Harbor Community School District for a three year term
- W. Bruce MacDonald, 117 votes, as a member of the Boothbay – Boothbay Harbor Superintending School Committee for a three year term
- Stanley W. Lewis, 198 votes, as a trustee of the Boothbay – Boothbay Harbor Cemetery District for a three year term
- Jonathan P. Lewis, 182 votes, as a trustee of the Boothbay Region Water District for a three year term

The Referendum Questions were voted by secret ballot with the following results:

**Article 3.** It was voted to establish that the first installment of taxes for Fiscal Year 2017 is due and payable on August 26, 2016, and the second installment of taxes is due and payable on February 14, 2017, and to charge seven percent (7.00%) rate of interest on delinquent taxes, and to set the interest rate to be paid by the Town on abated taxes at three percent (3.00%) pursuant to 36 M.R.S.A. § 506-A and to authorize such interest paid or abatements granted to be appropriated from overlay funds or, if necessary, from surplus, and to authorize the Tax Collector to accept prepayment of taxes not yet committed pursuant to 36 M.R.S.A. § 506. Vote was: Yes: 202 No: 17

**Article 4.** It was voted to authorize the Selectmen to apply for and accept State and Federal grants, including CDBG applications and grants from non-profit organizations, donations or revenues, on the Town's behalf for municipal purposes, including, when necessary, the authority to sign grant contracts, documents or other paperwork and to accept the conditions that accompany grant funds and to appropriate and expend grant funds and/or other funds for authorized purposes as the Board of Selectmen deems to be in the best interest of the Town during the fiscal year 2017. Vote was: Yes: 197 No: 22

**Article 5.** It was voted to authorize the Selectmen to dispose of Town owned non-tax acquired property deemed excess, whether real or personal, under such terms and conditions as they deem advisable; provided, however, that if the property has a value of more than \$500, disposal must be by a competitive bid or auction process. Vote was: Yes: 193 No: 25

- Article 6.** It was voted to authorize the Selectmen to carry forward any Unexpended Account Balance as they deem advisable and to authorize the Selectmen to set at a later date the amount of Surplus, if any, to be used to reduce property tax assessment. Vote was: Yes: 198 No 21.
- Article 7.** It was voted to appropriate funds received from the State of Maine pursuant to the Rural Road Initiative for capital improvements to local roads and/or State Aid minor collectors. Vote was: Yes: 202 No: 16.
- Article 8.** It was voted to raise and appropriate the sum of \$1,973,107.95 for the Town of Boothbay Municipal Budget.
- \$522,147.11 for the General Government Account  
\$390,303.08 for the Public Safety Account  
\$726,977.77 for the Public Works Account  
\$165,000 for the Capitol Improvement Account  
\$8,000 for the General Assistance Account  
\$134,480 for the Service Account  
\$52,200 for the Insurance Account  
Vote was: Yes: 186 No: 27.
- Article 9.** It was voted to raise and appropriate the sum of \$162,017 for ambulance services. Vote was: Yes: 181 No: 35.
- Article 10.** It was voted to raise and appropriate the sum of \$18,000 for the Boothbay Region Cemetery District. Vote was: Yes 193 No: 23.
- Article 11.** It was voted to raise and appropriate the sum of \$50,000 for the Boothbay Harbor Memorial Library. Vote was: Yes 177 No: 37.
- Article 12.** It was voted to raise and appropriate the sum of \$5,000 for the Town of Boothbay Harbor fireworks fund. Vote was: Yes: 138 No: 79.
- Article 13.** It was voted to raise and appropriate the sum of \$396,200 for the Boothbay Region Refuse Disposal District. Vote was: Yes: 190 No: 25.
- Article 14.** It was voted to raise and appropriate the sum of \$20,000 for the Boothbay Region Community Television. Yes: 152 No: 60
- Article 15.** To see if the Town will vote to raise and appropriate the sum of \$2,000 for the Boothbay Region Historical Society. Yes: 189 No: 26.
- Article 16.** To see if the Town will vote to raise and appropriate the sum of \$9,520 for the Boothbay Region District Nursing Association. Yes: 183 No: 32.
- Article 17.** To see if the Town will vote to raise and appropriate the sum of \$500 for the American Legion Charles Sherman Post. Yes: 177 No: 38.
- Article 18.** To see if the Town will vote to raise and appropriate the sum of \$915 for New Hope for Women. Yes: 175 No: 40.
- Article 19.** To see if the Town will vote to raise and appropriate the sum of \$1000 for Boothbay Region Community Resources. Yes: 168 No: 45.

- Article 20.** To see if the Town will vote to appropriate the sum of \$873,947 from Estimated Revenues to reduce the property tax assessment. Yes: 201 No: 13.
- Article 21.** To see if the Town will vote to raise and appropriate the sum of \$165,000 for implementation of the Capital Improvement Plan. Yes: 151 No: 55.
- Article 22.** To see if the Town will vote to raise and appropriate the sum of \$3500 for The Community Center. Yes: 163 No: 48.
- Article 23.** To see if the Town will voted to raise and appropriate the sum of \$2000 for The Trolley Committee. Yes: 135 No: 83.
- Article 24.** To see if the Town will vote to raise and appropriate the sum of \$1000 for The Boothbay Region Senior Citizens Club, Inc. Yes: 162 No: .
- Article 25.** It was voted to raise and appropriate the sum of \$1,000 for Boothbay Area Shellfish Ordinance. Yes: 185 No: 32.
- Article 26.** It was voted to raise and appropriate \$25,000 for Boothbay's share of Boothbay-Boothbay Harbor Joint Economic Development Committee FY 2017 activities. Yes: 144 No: 71.
- Article 27.** It was voted by written ballot to increase the property tax levy limit established by State law in the event that the municipal budget for Fiscal Year 2017 approved under the preceding articles will result in a tax commitment that is greater than the property tax levy limit. Yes: 144 No: 70.
- Article 28.** It was voted to enact an ordinance entitled "2016 Amendments to the Zoning Ordinance of the Town of Boothbay Regarding Telecommunication Towers" as shown on ***Attachment A***. Yes: 171 No: 38.
- Article 29.** It was voted to enact an ordinance entitled "2016 Amendments to the Zoning Ordinance of the Town of Boothbay Regarding Definitions" as shown on ***Attachment B***. Yes: 158 No: 46.
- Article 30.** It was voted to enact an ordinance entitled "2016 Amendments to the Zoning Ordinance of the Town of Boothbay Regarding Development and Performance Standards" as shown on ***Attachment C***. Yes: 153 No: 52.
- Article 31.** It was voted to authorize the Selectmen to carry forward any Unexpended Account Balance previously approved in regard to the Boothbay- Boothbay Harbor Joint Economic Development Committee funding into the next budget cycle and put in a reserve account? Yes: 179 No: 38.
- Article 32.** It was voted to amend the current Shellfish Conservation Ordinance, Chapter 144, proposed at a joint public hearing for Boothbay Harbor, Boothbay, Southport and Edgcomb held Thursday January 28<sup>th</sup>, 2016 at 7:00 PM at the Boothbay Fire Station. Yes: 198 No: 18.

**TOWN OF BOOTHBAY  
RESULTS (2,117 VOTES CAST)  
FOR THE SPECIAL TOWN MEETING NOVEMBER 8, 2016**

State Of Maine  
County Of Lincoln

To a Resident of the Town of Boothbay in said County.

Greetings:

In the name of the State of Maine, you are hereby required to notify and warn the voters of the **TOWN OF BOOTHBAY** in said County and State, qualified by law to vote in Town affairs, to meet at the Boothbay Town Offices in said Town, on Tuesday, the 8th day of November, 2016 at 8 am, then and there to act upon Article 1. The polls for voting on Articles 2 through 6, shall be opened at 8 am, and will close at 8 pm.

**Article 1.** To choose a Moderator to preside at said meeting.

<b>Douglas Burnham nominated for moderator and duly seconded; voted in by written ballot. Mr. Burnham was sworn in by the Town Clerk.</b>
---

**Article 2.** To vote by secret ballot on the following Referendum Question:

To see if the Town will vote to authorize the issuance of general obligation bonds or notes in an amount not to exceed \$1,150,000 in order to finance the costs of public street paving, sidewalk, curbing, drainage and other improvements for Route 27 in the Boothbay village center and related public street improvements, with the bonds to have such dates, maturities, denominations, interest rate(s) and other details (including provisions that the bonds may be subject to call for redemption with or without premium), as the Board of Selectmen shall determine, and to appropriate the same for said purpose (see Financial Statement), to be effective only if Articles 3 and 4 are also passed at the November 8, 2016 referendum.

Note: Total estimated debt service of this bond or note issue is \$1,531,227, of which principal is \$1,150,000 and estimated interest cost at rates ranging from 1.0% to 3.88% depending on the year of maturity over 20 years is \$381,227.

Note: Tax revenues from the Development Program #3 Boothbay Commercial Development Omnibus Municipal Tax Increment Financing (TIF) District and Development Program are anticipated to be sufficient to pay in full the debt service on these bonds.

The Board of Selectmen recommends a "yes" vote.

**FINANCIAL STATEMENT – TOWN OF BOOTHBAY**

Financial Statement: The following financial statement applies to the question set forth above. The issuing of bonds by the Town of Boothbay is one of the ways in which the Town borrows money for certain purposes. The following is a summary of the bonded indebtedness of the Town of Boothbay as of September 1, 2016:

Principal amount of Bonds of the Town now Outstanding and Unpaid: \$ 0.00

Interest to be paid on Outstanding Bonds:	\$ 0.00
Total Principal and Interest to be Repaid on Bonds Outstanding:	\$ 0.00
Additional Principal Amount of Bonds Authorized but not yet issued:	\$ 0
Total principal amount of new Bonds to be issued if approved by the Voters:	\$1,150,000
Estimated of potential new interest on such additional Bonds:	\$ 381,227
Estimated total of Principal and Interest to be Repaid on new Bonds if approved:	\$ 1,531,227

When money is borrowed by issuing bonds, the Town must repay not only the principal amount of the bonds but also interest on the bonds. The amount of interest to be paid will vary depending upon the rate of interest and the years to maturity at the time of issue. The validity of the bonds and of the voters' approval of the bonds may not be affected by any errors on the estimates made of the costs involved, including varying interest rates, the estimated cost of interest on the bond amount to be issued and the total cost of principal and interest to be paid at maturity. If the actual amount of the total debt service for the bond issues varies from the estimate, the approval by the electors is nevertheless conclusive and the validity of the bond issue is not affected by reason of the variance.

Daniel G. Bryer Jr.

Daniel G. Bryer Jr., Town Treasurer

<b>YES 1,093 NO 889 BLANKS 135</b>
------------------------------------

**Article 3.** To vote by secret ballot on the following Referendum Question:

To see if the Town will vote to authorize the Board of Selectmen to enter into a "Business Partnership Initiative Agreement" with the State of Maine (acting by and through its Department of Transportation) and PGC5, LLC, providing for the payment of up to \$3,300,000 of the costs of public street paving, sidewalk, curbing, drainage and other improvements for Route 27 in the Boothbay village center and related public street improvements, with the State of Maine Department of Transportation to pay 30% (up to \$1,000,000) of such costs, the Town to pay 35% (up to \$1,150,000 to be financed by the bonds described in Article 2 above) of such costs and PGC5, LLC to pay 35% (up to \$1,150,000) of such costs, and on such further terms and conditions as the Board of Selectmen deems to be in the best interests of the Town; provided, however, that the Board of Selectmen shall conduct a public hearing, with prior notice, on the agreement prior to execution of the same; and to be effective only if Articles 2 and 4 are also passed at the November 8, 2016 referendum.

The Board of Selectmen recommends a "yes" vote.

<b>YES 1,121 NO 968 BLANKS 28</b>
-----------------------------------

**Article 4.** To vote by secret ballot on the following Referendum Question:

To see if the Town will vote to amend the Town of Boothbay Development Program #3 Boothbay Commercial Development Omnibus Municipal Tax Increment (TIF) Financing District and Development Program and adopt the First Amendment to Development Program for the District, such designation and adoption to be on the terms and provisions

of the “First Amendment to Development Program #3 Boothbay Commercial Development Omnibus Municipal Tax Increment Financing (TIF) District and Development Program” (the “First Amendment”) as has been on file in the Town Clerk’s Office, a copy of which is incorporated herein by reference; (ii) to make the findings set forth in the First Amendment; and (iii) to submit to the State of Maine Commissioner of Economic and Community Development for approval such applications and further documentation as may be necessary or appropriate for final approval and establishment of the First Amendment to the District and the Development Program and financial plan pursuant to 30-A M.R.S.A. Chapter 206, with the Town Manager being hereby authorized to make such revisions to the Development Program as he deems reasonably necessary or convenient in order to facilitate approval by the Maine Department of Economic and Community Development, as long as such revisions are not inconsistent with this Article or the basic structure and intent of the Development Program, to be effective only if Articles 2 and 3 are also passed at the November 8, 2016 referendum.

The Board of Selectmen recommends a “yes” vote.

<b>YES 1,114 NO 966 BLANKS 37</b>
-----------------------------------

**Article 5.** To vote by secret ballot on the following Referendum Question:

To see if the Town will vote to authorize the Board of Selectmen to enter into a Credit Enhancement Agreement with C & L Forestry Wood Pellets Inc. (the “Company”), substantially in the form attached to the Town of Boothbay Municipal Development and Tax Increment Financing (TIF) District #3 (Boothbay Commercial Development District) Development Program, with any changes thereto as approved by the Board of Selectmen, providing for the Town to pay to the Company, for a term of 20 years, 75% of the tax increment arising out of the taxes paid on property owned by the Company and located in the District.

The Board of Selectmen recommends a “yes” vote.

<b>YES 1,278 NO 781 BLANKS 58</b>
-----------------------------------

**Article 6.** To vote by secret ballot on the following Referendum Question:

To see if the Town will vote to authorize the Board of Selectmen to enter into an agreement with the State of Maine (acting by and through its Department of Transportation) that allows the State of Maine to use the Town owned-property located at 911 Wiscasset Road (Tax Map U19, Lot 15-D) as a “Park and Ride Lot” at which the public may park their vehicles, such agreement to be for a term not to exceed 10 years and on such further terms and conditions as the Board of Selectmen deems to be in the best interests of the Town.

The Board of Selectmen recommends a “yes” vote.

<b>YES 1,555 NO 533 BLANKS 29</b>
-----------------------------------

Respectfully submitted: \_\_\_\_\_, Lynn Maloney, Town Clerk



## Town of Boothbay Warrant for the Annual Town Meeting May 1, 2017

State Of Maine  
County Of Lincoln

To a Resident of the Town of Boothbay in said County.

Greetings:

In the name of the State of Maine, you are hereby required to notify and warn the voters of the **TOWN OF BOOTHBAY** in said County and State, qualified by law to vote in Town affairs, to meet at the Boothbay Town Offices in said town, on Monday, the 1st day of May, 2017 at 8:00 AM, then and there to act upon Article 1. The polls for voting on Articles 2 through 30 shall be opened at 8:00 AM and will close at 6:00 PM.

**Article 1.** To choose a Moderator to preside at said meeting.

**Article 2.** ***To choose by secret ballot the following public officials:***

- TWO Selectmen, for a three year term
- One Trustee of the Boothbay – Boothbay Harbor Community School District for a three year term
- One Member of the Boothbay – Boothbay Harbor Superintending School Committee for a three year term
- One Trustee of the Boothbay – Boothbay Harbor Cemetery District for a three year term
- One Trustee of the Boothbay Region Water District for a three year term

**To vote by secret ballot on the following Referendum Questions:**

**Article 3.** To vote by secret ballot on the following Referendum Question:

To see if the Town will vote to establish that the first installment of taxes for Fiscal Year 2017 is due and payable on August 24, 2017, and the second installment of taxes is due and payable on February 16, 2018, and to charge seven percent (7.00%) rate of interest on delinquent taxes, and to set the interest rate to be paid by the Town on abated taxes at three percent (3.00%) pursuant to 36 M.R.S.A. § 506-A and to authorize such interest paid or abatements granted to be appropriated from overlay funds or, if necessary, from surplus, and to authorize the Tax Collector to accept prepayment of taxes not yet committed pursuant to 36 M.R.S.A. § 506.

**Board of Selectmen recommendation: Approval.**

**Article 4.** To vote by secret ballot on the following Referendum Question:

To see if the Town will vote to authorize the Selectmen to apply for and accept State and Federal grants, including CDBG applications and grants from non-profit organizations, donations or revenues, on the Town's behalf for municipal purposes, including, when necessary, the authority to sign grant contracts, documents or other paperwork and to accept the conditions that accompany grant funds and to appropriate and expend grant funds and/or other funds for authorized purposes as the Board of Selectmen deems to be in the best interest of the Town during the fiscal year 2018.

**Board of Selectmen recommendation: Approval.**

**Article 5.**

To vote by secret ballot on the following Referendum Question:

To see if the Town will vote to authorize the Selectmen to dispose of Town owned non-tax acquired real estate deemed excess and not currently serving any Town park, public facility or municipal operations purpose, whether real or personal, under such terms and conditions as they deem advisable; provided, however, that if the property has a value of more than \$500, disposal must be by a competitive bid or auction process.

**Board of Selectmen recommendation: Approval.**

**Article 6.**

To vote by secret ballot on the following Referendum Question:

To see if the Town will vote to authorize the Selectmen to carry forward any Unexpended Account Balance as they deem advisable and to authorize the Selectmen to set at a later date the amount of Surplus, if any, to be used to reduce property tax assessment.

**Board of Selectmen recommendation: Approval.**

**Article 7.**

To vote by secret ballot on the following Referendum Question:

To see if the Town will vote to appropriate funds received from the State of Maine pursuant to the Rural Road Initiative for capital improvements to local roads and/or State Aid minor collectors.

**Board of Selectmen recommendation: Approval.**

**Article 8.**

To vote by secret ballot on the following Referendum Question:

**Fiscal Year 2018 Budget**

To see if the Town will vote to raise and appropriate the sum of \$2,021,828.37 for the Town of Boothbay Municipal Budget.

\$540,117.83 for the **General Government Account**

\$412,360.64 for the **Public Safety Account**

\$736,669.90 for the **Public Works Account**

\$140,000 for the **Capitol Improvement Account**

\$8,000 for the **General Assistance Account**

\$134,480 for the **Service Account**

\$52,200 for the **Insurance Account**

[The FY 2018 proposed Town Budget is available for review and inspection at the Town Clerk's Office.]

**Board of Selectmen recommendation: Approval.**

**Article 9.**

To vote by secret ballot on the following Referendum Question:

To see if the Town will vote to raise and appropriate the sum of \$181,607 for ambulance services.

[The Boothbay Region Ambulance Service budget is available for review and inspection at the Town Clerk's Office.]

**Board of Selectmen recommendation: Approval.**

**Article 10.**

To vote by secret ballot on the following Referendum Question:

To see if the Town will vote to raise and appropriate the sum of \$18,000 for the Boothbay Region Cemetery District.

**Board of Selectmen recommendation: Approval.**

- Article 11.** To vote by secret ballot on the following Referendum Question:  
To see if the Town will vote to raise and appropriate the sum of \$50,000 for the Boothbay Harbor Memorial Library.  
**Board of Selectmen recommendation: Approval.**
- Article 12.** To vote by secret ballot on the following Referendum Question:  
To see if the Town will vote to raise and appropriate the sum of to \$10,000 for the Town of Boothbay Harbor fireworks fund.  
**Board of Selectmen recommendation: Approval.**
- Article 13.** To vote by secret ballot on the following Referendum Question:  
To see if the Town will vote to raise and appropriate the sum of \$410,381 for the Boothbay Region Refuse Disposal District.  
**Board of Selectmen recommendation: Approval.**
- Article 14.** To vote by secret ballot on the following Referendum Question:  
To see if the Town will vote to raise and appropriate the sum of \$20,000 for the Boothbay Region Community Television.  
**Board of Selectmen recommendation: Approval.**
- Article 15.** To vote by secret ballot on the following Referendum Question:  
To see if the Town will vote to raise and appropriate the sum of \$2,000 for the Boothbay Region Historical Society.  
**Board of Selectmen recommendation: Approval.**
- Article 16.** To vote by secret ballot on the following Referendum Question:  
To see if the Town will vote to raise and appropriate the sum of \$11,520 for the Boothbay Region District Nursing Association.  
**Board of Selectmen recommendation: Approval.**
- Article 17.** To vote by secret ballot on the following Referendum Question:  
To see if the Town will vote to raise and appropriate the sum of \$500 for the American Legion Charles Sherman Post #36.  
**Board of Selectmen recommendation: Approval.**
- Article 18.** To vote by secret ballot on the following Referendum Question:  
To see if the Town will vote to raise and appropriate the sum of \$915 for New Hope for Women.  
**Board of Selectmen recommendation: Approval.**
- Article 19.** To vote by secret ballot on the following Referendum Question:  
To see if the Town will vote to raise and appropriate the sum of up to \$5000 for Boothbay Region Community Resources.  
**Board of Selectmen recommendation: Approval.**
- Article 20.** To vote by secret ballot on the following Referendum Question:  
To see if the Town will vote to appropriate the sum of \$874,947 from Estimated Revenues to reduce the property tax assessment.  
**Board of Selectmen recommendation: Approval.**

**Article 21.** To vote by secret ballot on the following Referendum Question:  
To see if the Town will vote to raise and appropriate the sum of \$140,000 and to transfer and appropriate \$140,000 from unassigned fund balance, for a total appropriation of \$280,000, for implementation of the Capital Improvement Plan.  
[The Capital Improvement Plan is available for review and inspection at the Town Clerk's Office.]

**Board of Selectmen recommendation: Approval.**

**Article 22.** To vote by secret ballot on the following Referendum Question:  
To see if the Town will vote to raise and appropriate the sum of \$3500 for The Community Center.

**Board of Selectmen recommendation: Approval.**

**Article 23.** To vote by secret ballot on the following Referendum Question:  
To see if the Town will vote to raise and appropriate the sum of \$1000 for The Boothbay Region Senior Citizens Club, Inc.

**Board of Selectmen recommendation: Approval.**

**Article 24.** To vote by secret ballot on the following Referendum Question:  
To see if the Town will vote to raise and appropriate the sum of \$1000 for Boothbay Area Shellfish Ordinance.

**Board of Selectmen recommendation: Approval.**

**Article 25.** To vote by secret ballot on the following Referendum Question:  
To see if the Town will vote to raise and appropriate up to \$25,000 for Boothbay's share of Boothbay-Boothbay Harbor Joint Economic Development Committee FY 2017 activities.

**Board of Selectmen recommendation: Approval.**

**Article 26.** To vote by secret ballot on the following Referendum Question:  
To see if the Town will vote by written ballot to increase the property tax levy limit established by State law in the event that the municipal budget for Fiscal Year 2018 approved under the preceding articles will result in a tax commitment that is greater than the property tax levy limit.

**Board of Selectmen recommendation: Approval.**

**Article 27.** To vote by secret ballot on the following Referendum Question:  
Shall an ordinance entitled "2016 Amendments to the Zoning Ordinance of the Town of Boothbay to Amend the Official Zoning Map Regarding the Industrial Park District" be enacted?  
[The Town of Boothbay Official Zoning Map amendment is available for review and inspection at the Town Clerk's Office and will be available at the Town Meeting. It is proposing to move the following lots from the C-2 District to the Industrial Park District; R06-0010-A01, -0010-A02, -0010-A03, 0010-A04, and -0010-A05.]

**Board of Selectmen recommendation: Approval.**

**Article 28.** To vote by secret ballot on the following Referendum Question:  
To see if the Town will vote to authorize the Selectmen to carry forward any Unexpended Account Balance previously approved in regard to the Boothbay- Boothbay Harbor Joint Economic Development Committee funding into the next budget cycle and put in a reserve account?  
[The amount previously approved was \$25,000]

**Board of Selectmen recommendation: Approval.**

**Article 29.** To vote by secret ballot on the following Referendum Question:  
To see if the Town will vote to authorize the Board of Selectmen to enter into a long-term lease, not to exceed 20 years, with Inland Seafood Corporation of America, Inc. for the use of Town owned property off Knickerbane and Hodgdon Islands (Assessors' Map R-4, Lot 103-A) for lobster impoundment on such terms and conditions as the Board of Selectmen deems to be in the best interests of the Town.

**Board of Selectmen recommendation: Approval.**

**Article 30.** To vote by secret ballot on the following Referendum Question:  
To see if the Town will vote to authorize the expenditure of tax increment financing Funds in an amount not to exceed \$90,000 in order to finance the costs of paving the Boothbay Industrial Park road.

The Registrar of Voters office will be open to correct any errors in or change a name or address on the voting list, to accept the registration of any person who became 18 years of age on the day of this Annual Town Meeting, and to accept new enrollments.

A person who is not registered as a voter may not vote in any election or town meeting.

You are hereby directed to publish this warrant in the Boothbay Register, at least fourteen (14) days before the holding of said meeting. Thereof fail not and have this annual town meeting warrant with your doings thereon at a time and place mentioned. Given under our hands at Boothbay, Maine, the 8th day of March, 2017.

**BOARD OF SELECTMEN**

Dale C. Harmon, Chairman

Douglas W. Burnham, Vice Chairman

Stephen W. Ham

Charles R. Cunningham

Steven C. Lewis

## Exhibit A1

## Budget Plan — FY 2018

## Town of Boothbay Budget FY2018

TM Budget Plan

## Summary Page

## General Fund

E1	General Government	\$540,117.83
E2	Public Safety	\$411,910.64
E3	Public Works	\$736,669.90
E4	Capital Improvement	\$140,000.00
E5	General Assistance	\$8,000.00
E6	Service Accounts	\$134,480.00
E7	Debt Service	\$0.00
E9	Insurances	\$52,200.00

**FY 2018 Totals****\$2,023,378.37**

FY 2017 Totals \$1,999,107.95

\$ Increase \$24,270.42

% Change 1.21%

## TIF Fund

E1	General Government	\$16,921.36
----	--------------------	-------------

## Exhibit 1

## Budget Plan — FY 2018

Town of Boothbay Budget FY2017		FY 2018 Proposed	% Change	FY 2017 Proposed	% Change	FY 2016	% Change
General Government E1-101 Town Meeting & Election							
Account Number Descriptions							
51	120	Salaries- Part time	\$1,500	\$2,500.00		\$1,500.00	
	140	Other Payees	\$150.00	\$150.00		\$150.00	
	150	FICA	\$126.00	\$126.00		\$126.00	
53	313	Commodities	\$3,000.00	\$3,000.00		\$3,000.00	
		<b>Total</b>	<b>\$4,776</b>	<b>\$5,776.00</b>	<b>20.94%</b>	<b>\$4,776.00</b>	<b>0.0%</b>
General Government E1-102 Selectmen							
Account Number Descriptions							
51	120	Salaries- Part time	\$9,283.00	\$9,283.00		\$9,283.00	
	140	Other payees	\$750.00	\$750.00		\$750.00	
	150	FICA	\$767.52	\$767.52		\$767.52	
52	210	Contract Services	\$11,000.00	\$11,000.00		\$11,000.00	
	212	Dues and subscriptions	\$5,900.00	\$5,900.00		\$5,300.00	
	223	Contingency	\$10,000.00	\$10,000.00		\$10,000.00	
		<b>Total</b>	<b>\$37,700.52</b>	<b>\$37,700.52</b>	<b>1.6%</b>	<b>\$37,100.52</b>	<b>0.0%</b>
General Government-E1-104 Planning Board							
Account Number Descriptions							
51	120	Salaries- Part time	\$2,500.00	\$2,500.00		\$2,500.00	
	140	Other Payees	\$1,000.00	\$1,000.00		\$1,000.00	
	150	FICA	\$345.00	\$345.00		\$345.00	
	155	Travel & Training	\$200.00	\$200.00		\$200.00	
52	210	Contract Service	\$1,250.00	\$1,250.00		\$1,250.00	
		<b>Total</b>	<b>\$5,295.00</b>	<b>\$5,295.00</b>	<b>0.0%</b>	<b>\$5,295.00</b>	<b>-15.9%</b>
General Government-E1-107 Administration							
Account Number Descriptions							
51	110	Salaries- Full Time	\$187,111.00	\$178,290.40		\$167,894.81	
	130	Overtime	\$3,870.00	\$3,870.00		\$3,763.80	
	150	FICA	\$13,328.31	\$13,935.27		\$14,493.86	
	152	MMHET	\$70,861.00	\$60,933.99		\$64,107.01	
	153	ICMA	\$18,441.00	\$18,631.39		\$18,946.22	
	155	Travel & Training	\$6,200.00	\$6,200.00		\$6,200.00	
52	211	Service Agreement	\$8,800.00	\$8,600.00		\$7,500.00	
	212	Dues & Subscriptions	\$1,000.00	\$1,000.00		\$1,000.00	
	213	Publications	\$600.00	\$600.00		\$900.00	
	217	Rent or Lease	\$5,700.00	\$5,700.00		\$5,700.00	
	218	Repairs & Maintenance	\$2,000.00	\$2,000.00		\$2,000.00	
53	310	Office Supplies	\$5,000.00	\$5,000.00		\$5,500.00	
	311	Computer Supplies	\$2,300.00	\$2,300.00		\$2,300.00	
	316	Equipment	\$1,000.00	\$1,000.00		\$750.00	
		<b>Total</b>	<b>326211.31</b>	<b>\$308,061.05</b>	<b>2.3%</b>	<b>\$301,055.70</b>	<b>-7.9%</b>
General Government-E1-109 Code Enforcement							
Account Number Descriptions							
51	110	Salaries- Full Time	\$75,880.00	\$97,995.23		\$98,365.00	
	130	Overtime	\$0.00	\$0.00		\$0.00	
	150	FICA	\$7,384.00	\$7,496.64		\$7,524.92	
	152	MMHET	\$44,736.00	\$22,800.00		\$0.00	
	153	ICMA	\$7,588.00	\$9,799.52		\$9,836.50	
	155	Travel & Training	\$3,000.00	\$3,000.00		\$2,000.00	
52	210	Contract Service	\$47,380.00	\$47,380.00		\$46,000.00	
	211	Service Agreement	\$9,167.00	\$9,167.00		\$8,900.00	
	212	Dues & Subscriptions	\$500.00	\$500.00		\$500.00	
53	315	Office Equipment	\$500.00	\$500.00		\$500.00	
		Expenditure Share	-30000	(\$30,000.00)		(\$30,000.00)	
		<b>Total</b>	<b>166135</b>	<b>\$168,638.39</b>	<b>17.4%</b>	<b>\$143,626.42</b>	<b>4.2%</b>
<b>General Government Totals</b>			<b>\$540,117.83</b>	<b>\$525,470.97</b>	<b>6.8%</b>	<b>\$491,853.64</b>	<b>-4.1%</b>



## Exhibit 2

## Budget Plan — FY 2018

Town of Boothbay Budget FY2017		FY 2018 Proposed	% Change	FY 2017 Proposed	% Change	FY 2017 Proposed	% Change	FY 2016	% Change
Public Safety E2-201	Fire Department								
Account Number	Descriptions								
51	120 Salaries-Part Time	\$64,995.00		\$54,445.50		\$54,445.50		\$54,445.50	
	150 FICA	\$4,885.00		\$4,165.08		\$4,165.08		\$4,165.08	
	155 Travel & Training	\$11,000.00		\$11,000.00		\$11,000.00		\$11,000.00	
52	210 Contract Services	\$10,000.00		\$6,500.00		\$6,500.00		\$6,500.00	
	212 Dues and Subscriptions	\$200.00		\$200.00		\$200.00		\$200.00	
	218 Repairs & Maintenance	\$10,000.00		\$10,000.00		\$10,000.00		\$5,000.00	
	231 Communications	\$4,000.00		\$4,000.00		\$4,000.00		\$4,000.00	
53	310 Office Supplies	\$550.00		\$550.00		\$550.00		\$550.00	
	316 Equipment	\$10,000.00		\$10,000.00		\$10,000.00		\$10,000.00	
55	510 Miscellaneous	\$3,000.00		\$3,000.00		\$3,000.00		\$3,000.00	
	<b>Total</b>	<b>\$118,630.00</b>	<b>14.22%</b>	<b>\$103,860.58</b>	<b>\$0.00</b>	<b>\$103,860.58</b>	<b>5.1%</b>	<b>\$98,860.58</b>	<b>5.1%</b>
Public Safety E2-203	Waters/Navigation								
Account Number	Descriptions								
51	120 Salaries Part Time	\$13,100.00		\$13,100.00		\$13,100.00		\$13,100.00	
	150 FICA	\$1,002.15		\$1,002.15		\$1,002.15		\$1,002.15	
	155 Travel and Training	\$750.00		\$750.00		\$750.00		\$750.00	
52	210 Contract Services	\$2,000.00		\$2,000.00		\$2,000.00		\$2,000.00	
	212 Dues and Subscriptions	\$200.00		\$200.00		\$200.00		\$200.00	
	218 Repairs and Maintenance	\$1,000.00		\$1,000.00		\$1,000.00		\$1,000.00	
	230 Float Repair	\$3,000.00		\$3,000.00		\$3,000.00		\$3,000.00	
53	313 Supplies	\$1,000.00		\$1,000.00		\$1,000.00		\$1,000.00	
55	510 Miscellaneous	\$1,000.00		\$1,000.00		\$1,000.00		\$1,000.00	
	<b>Total</b>	<b>\$23,052.15</b>	<b>\$0.00</b>	<b>\$23,052.15</b>	<b>\$0.00</b>	<b>\$23,052.15</b>	<b>0.0%</b>	<b>\$23,052.15</b>	<b>10.3%</b>
Public Safety-E2-204	Animal Control								
Account Number	Descriptions								
51	120 Salaries Part Time	\$3,547.00		\$3,547.00		\$3,547.00		\$3,547.00	
	150 FICA	\$271.35		\$271.35		\$271.35		\$271.35	
52	210 Contract Services	\$2,200.00		\$2,200.00		\$2,200.00		\$2,200.00	
53	313 Supplies	\$100.00		\$100.00		\$100.00		\$100.00	
	<b>Total</b>	<b>\$6,118.35</b>	<b>\$0.00</b>	<b>\$6,118.35</b>	<b>\$0.00</b>	<b>\$6,118.35</b>	<b>0.0%</b>	<b>\$6,118.35</b>	<b>-3.5%</b>
Public Safety-E2-205	Fire Protection								
Account Number	Descriptions								
52	210 Contract Services	\$234,776.14		\$227,938.00		\$246,000.00		\$246,000.00	
	<b>Total</b>	<b>\$234,776.14</b>	<b>3.00%</b>	<b>\$227,938.00</b>	<b>-7.34%</b>	<b>\$246,000.00</b>	<b>0.0%</b>	<b>\$246,000.00</b>	<b>0.0%</b>
Public Safety-E2-208	Street Lights								
Account Number	Descriptions								
52	210 Contract Services	\$26,000.00		\$26,000		\$26,000.00		\$26,000.00	
	<b>Total</b>	<b>\$26,000.00</b>	<b>\$0</b>	<b>\$26,000</b>	<b>\$0.00</b>	<b>\$26,000.00</b>	<b>0.0%</b>	<b>\$26,000.00</b>	<b>4.0%</b>
Public Safety-E2-209	Emergency Management								
Account Number	Descriptions								
52	210 Contract Services	\$3,334.00		\$3,334.00		\$3,334.00		\$2,300.00	
	<b>Total</b>	<b>\$3,334.00</b>	<b>\$0.00</b>	<b>\$3,334.00</b>	<b>\$0.00</b>	<b>\$3,334.00</b>	<b>45.0%</b>	<b>\$2,300.00</b>	<b>0.0%</b>
<b>Public Safety Totals</b>		<b>\$411,910.64</b>	<b>5.54%</b>	<b>\$390,303.08</b>	<b>-4.42%</b>	<b>\$408,365.08</b>	<b>1.5%</b>	<b>\$402,331.08</b>	<b>2.0%</b>

## Exhibit 3

## Budget Plan — FY 2018

Town of Boothbay Budget FY2018		FY 2018 Proposed	% Change	FY 2017 Proposed	% Change	FY 2016	% Change
Public Works-E3-301 Public Works Department							
Account Number	Descriptions						
51	110 Salaries- Full Time	\$216,039.60		\$223,924.67		\$217,347.50	
	130 Overtime	\$6,136.80		\$6,136.80		\$5,952.60	
	150 FICA	\$19,864		\$17,599.70		\$17,082.46	
	152 MMHET	\$97,476.00		\$81,239.94		\$81,239.94	
	153 ICMA	\$21,603.00		\$22,526.15		\$21,850.01	
	154 Uniforms	\$3,000.00		\$3,000.00		\$3,000.00	
	155 Travel & Training	\$750.00		\$750.00		\$750.00	
52	210 Contract Services	\$1,000.00		\$1,000.00		\$1,000.00	
	217 Rent or Lease	\$500.00		\$500.00		\$500.00	
	218 Repairs & Maintenance	\$30,000.00		\$30,000.00		\$30,000.00	
53	313 Supplies	\$10,000.00		\$10,000.00		\$10,000.00	
	314 Building Supplies	\$1,000.00		\$1,000.00		\$1,000.00	
	316 Equipment	\$4,500.00		\$4,500.00		\$4,500.00	
	322 Tires	\$3,500.00		\$3,500.00		\$3,000.00	
	323 Signs	\$4,000.00		\$4,000.00		\$4,000.00	
	<b>Total</b>	<b>\$419,369.40</b>	<b>2.37%</b>	<b>\$409,677.27</b>	<b>2.1%</b>	<b>\$401,222.51</b>	<b>3.2%</b>
Public Works-E3-302 Snow Removal							
Account Number	Descriptions						
51	130 Overtime	\$17,000.00		\$17,000.00		\$17,000.00	
	150 FICA	\$1,300.50		\$1,300.50		\$1,300.50	
52	218 Repairs & Maintenance	\$6,000.00		\$6,000.00		\$6,000.00	
53	318 Sand & Gravel	\$17,000.00		\$17,000.00		\$17,000.00	
	320 Salt & Calcium	\$32,500.00		\$32,500.00		\$32,500.00	
	<b>Total</b>	<b>\$73,800.50</b>	<b>0.00%</b>	<b>\$73,800.50</b>	<b>0.0%</b>	<b>\$73,800.50</b>	<b>4.2%</b>
Public Works-E3-303 Road Improvements							
Account Number	Descriptions						
52	210 Contract Services	\$167,000.00		\$167,000.00		\$167,000.00	
	227 Sidewalks	\$1,500.00		\$1,500.00		\$1,500.00	
53	317 Culverts	\$20,000.00		\$20,000.00		\$20,000.00	
	318 Sand & Gravel	\$20,000.00		\$20,000.00		\$20,000.00	
	321 Cold Patch	\$3,000.00		\$3,000.00		\$3,000.00	
55	510 Misc	\$0.00		\$0.00		\$0.00	
	<b>Total</b>	<b>\$211,500.00</b>	<b>\$0.00</b>	<b>\$211,500.00</b>	<b>0.0%</b>	<b>\$211,500.00</b>	<b>0.0%</b>
Public Works-E3-304 Fuel Purchase							
Account Number	Descriptions						
52	210 Contract Services	\$32,000.00		\$32,000.00		\$32,000.00	
	<b>Total</b>	<b>\$32,000.00</b>	<b>\$0.00</b>	<b>\$32,000.00</b>	<b>0.0%</b>	<b>\$32,000.00</b>	<b>6.7%</b>
<b>Public Works Total</b>		<b>\$736,669.90</b>	<b>1.33%</b>	<b>\$726,977.77</b>	<b>1.2%</b>	<b>\$718,523.01</b>	<b>2.5%</b>

## Exhibit 4

## Budget Plan — FY 2018

Town of Boothbay Budget FY2017		FY 2018 Proposed	% Change	FY 2017 Proposed	% Change	FY 2016	% Change
General Assistance E5-501 General Assistance							
Account Number	Descriptions						
52	210 Contract Services	\$8,000.00		\$8,000.00		\$8,000.00	
	<b>Total</b>	<b>\$8,000.00</b>		<b>\$8,000.00</b>		<b>\$8,000.00</b>	
<b>General Assistance Total</b>		<b>\$8,000.00</b>	<b>0.00%</b>	<b>\$8,000.00</b>	<b>-20.0%</b>	<b>\$8,000.00</b>	<b>-20.0%</b>

## Exhibit 5

## Budget Plan — FY 2018

Town of Boothbay Budget FY2018		FY 2018 Proposed	% Change	FY 2017 Proposed	% Change	FY 2016	% Change
Service Account E6-601 Legal							
Account Number	Descriptions						
52	210 Contract Services	\$30,000.00		\$30,000.00		\$30,000.00	
	<b>Total</b>	<b>\$30,000.00</b>	<b>0.00%</b>	<b>\$30,000.00</b>		<b>\$30,000.00</b>	
Service Account E6-602 Service Account							
Account Number	Descriptions						
52	215 Advertising	\$4,500.00		\$4,500.00		\$4,000.00	
	224 Telephone	\$13,000.00		\$13,000.00		\$12,000.00	
	225 Printing	\$5,000.00		\$5,000.00		\$5,500.00	
53	305 Postage	\$6,000.00		\$6,000.00		\$6,000.00	
55	510 Discharges/Recording Fees	\$6,000.00		\$6,000.00			
	<b>Total</b>	<b>\$34,500.00</b>	<b>0.00%</b>	<b>\$34,500.00</b>	<b>25.5%</b>	<b>\$27,500.00</b>	<b>0.0%</b>
Service Account E6-603 Building and Grounds							
Account Number	Descriptions						
52	210 Contract Services	\$6,000.00		\$6,000.00		\$6,000.00	
	218 Repairs & Maintenance	\$10,000.00		\$10,000.00		\$10,000.00	
	219 Electrical	\$11,250.00		\$11,250.00		\$11,250.00	
	220 Water Service	\$4,200.00		\$4,200.00		\$4,200.00	
	221 Sewer Service	\$1,250.00		\$1,250.00		\$1,250.00	
	222 Heating Oil	\$10,000.00		\$10,000.00		\$10,000.00	
53	313 Supplies	\$3,000.00		\$3,000.00		\$3,000.00	
55	510 Miscellaneous	\$5,000.00		\$5,000.00		\$5,000.00	
	<b>Total</b>	<b>\$50,700.00</b>	<b>0.00%</b>	<b>\$50,700.00</b>	<b>0.0%</b>	<b>\$50,700.00</b>	<b>-0.5%</b>
Service Account E6-604 Information and Technology							
Account Number	Descriptions						
52	210 Contract Services	\$17,280.00		\$17,280.00			
	218 Repairs & Maintenance	\$2,000.00		\$2,000.00			
	<b>Total</b>	<b>\$19,280.00</b>	<b>0.00%</b>	<b>\$19,280.00</b>			
<b>Service Accounts Total</b>		<b>\$134,480.00</b>	<b>0.00%</b>	<b>\$134,480.00</b>	<b>24.3%</b>	<b>\$108,200.00</b>	<b>-0.2%</b>

## Exhibit 6

## Budget Plan — FY 2018

Town of Boothbay Budget FY2018		FY 2018 Proposed	% Change	FY 2017 Proposed	% Change	FY 2016	% Change
Service Account E6-601							
Legal							
Account Number	Descriptions						
52	210 Contract Services	\$30,000.00		\$30,000.00		\$30,000.00	
	<b>Total</b>	<b>\$30,000.00</b>	<b>0.00%</b>	<b>\$30,000.00</b>		<b>\$30,000.00</b>	
Service Account E6-602							
Service Account							
Account Number	Descriptions						
52	215 Advertising	\$4,500.00		\$4,500.00		\$4,000.00	
	224 Telephone	\$13,000.00		\$13,000.00		\$12,000.00	
	225 Printing	\$5,000.00		\$5,000.00		\$5,500.00	
53	305 Postage	\$6,000.00		\$6,000.00		\$6,000.00	
55	510 Discharges/Recording Fees	\$6,000.00		\$6,000.00			
	<b>Total</b>	<b>\$34,500.00</b>	<b>0.00%</b>	<b>\$34,500.00</b>	<b>25.5%</b>	<b>\$27,500.00</b>	<b>0.0%</b>
Service Account E6-603							
Building and Grounds							
Account Number	Descriptions						
52	210 Contract Services	\$6,000.00		\$6,000.00		\$6,000.00	
	218 Repairs & Maintenance	\$10,000.00		\$10,000.00		\$10,000.00	
	219 Electrical	\$11,250.00		\$11,250.00		\$11,250.00	
	220 Water Service	\$4,200.00		\$4,200.00		\$4,200.00	
	221 Sewer Service	\$1,250.00		\$1,250.00		\$1,250.00	
	222 Heating Oil	\$10,000.00		\$10,000.00		\$10,000.00	
53	313 Supplies	\$3,000.00		\$3,000.00		\$3,000.00	
55	510 Miscellaneous	\$5,000.00		\$5,000.00		\$5,000.00	
	<b>Total</b>	<b>\$50,700.00</b>	<b>0.00%</b>	<b>\$50,700.00</b>	<b>0.0%</b>	<b>\$50,700.00</b>	<b>-0.5%</b>
Service Account E6-604							
Information and Technology							
Account Number	Descriptions						
52	210 Contract Services	\$17,280.00		\$17,280.00			
	218 Repairs & Maintenance	\$2,000.00		\$2,000.00			
	<b>Total</b>	<b>\$19,280.00</b>	<b>0.00%</b>	<b>\$19,280.00</b>			
<b>Service Accounts Total</b>		<b>\$134,480.00</b>	<b>0.00%</b>	<b>\$134,480.00</b>	<b>24.3%</b>	<b>\$108,200.00</b>	<b>-0.2%</b>

## Exhibit 7

## Budget Plan — FY 2018

Town of Boothbay Budget FY2018		Fy 2018 Proposed	% Change	FY 2017 Proposed	% Changed	FY 2016 Proposed	% Change
Debt Service E7-701	Debt Service						
Account Number	Descriptions						
52	210 Contract Services	\$165,000.00		\$0.00		\$0.00	
TIF Account G7-102		(\$165,000.00)					
	<b>Total</b>	<b>\$0.00</b>		<b>0</b>		<b>\$0.00</b>	
<b>Debt Service Total</b>		0	0.00%	0	\$0.00	<b>\$0.00</b>	<b>-100.0%</b>

## Exhibit 9

## Budget Plan — FY 2018

Town of Boothbay Budget FY2018		Fy 2018 Proposed	% Change	FY 2017 Proposed	% Change	FY 2016	% Change
Insurances E9-904	Unemployment Ins						
Account Number	Descriptions						
52	210 Contract Services	\$2,200.00		\$2,200.00		\$2,200.00	
	<b>Total</b>	<b>\$2,200.00</b>	<b>0.00%</b>	<b>\$2,200.00</b>	<b>0.0%</b>	<b>\$2,200.00</b>	<b>10.0%</b>
Insurances E9-905	Workers Comp Ins						
Account Number	Descriptions						
52	210 Contract Services	\$21,000.00		\$21,000.00		\$20,000.00	
	<b>Total</b>	<b>\$21,000.00</b>	<b>0.00%</b>	<b>\$21,000.00</b>	<b>5.0%</b>	<b>\$20,000.00</b>	<b>-4.8%</b>
Insurances E9-906	Public Officials Ins						
Account Number	Descriptions						
52	210 Contract Services			\$0.00		\$1,000.00	
	<b>Total</b>			<b>\$0.00</b>	<b>-100.0%</b>	<b>\$1,000.00</b>	<b>0.0%</b>
Insurances E9-908	Property and Casualty Ins						
Account Number	Descriptions						
52	210 Contract Services	\$29,000.00		\$29,000.00		\$25,000.00	
	<b>Total</b>	<b>\$29,000.00</b>	<b>0.00%</b>	<b>\$29,000.00</b>	<b>16.0%</b>	<b>\$25,000.00</b>	<b>4.2%</b>
<b>Insurances Total</b>		<b>\$52,200.00</b>	<b>\$0.00</b>	<b>\$52,200.00</b>	<b>8.3%</b>	<b>\$48,200.00</b>	<b>0.4%</b>



