

2015

Town of Boothbay 2015 Annual Report

Boothbay, Me.

Follow this and additional works at: <https://digitalcommons.library.umaine.edu/towndocs>


Repository Citation

Boothbay, Me., "Town of Boothbay 2015 Annual Report" (2015). *Maine Town Documents*. 6454.
<https://digitalcommons.library.umaine.edu/towndocs/6454>

This Report is brought to you for free and open access by DigitalCommons@UMaine. It has been accepted for inclusion in Maine Town Documents by an authorized administrator of DigitalCommons@UMaine. For more information, please contact um.library.technical.services@maine.edu.

Town of Boothbay

2015 Annual Report



Annual Report
of the
Town Officers

Boothbay
Maine



For the year ending June 30, 2015

Town of Boothbay
1011 Wiscasset Road
PO Box 106
Boothbay, ME 04537-0106
207-633-2051
www.townofboothbay.org

Gardens Aglow Front and Back Covers

The inaugural year of Coastal Maine Botanical Gardens' Gardens Aglow was deemed a huge success by CMBG staff and local businesses alike. The goal of Gardens Aglow was to increase winter tourist visitation in the Boothbay Region, drawing attention to the many opportunities available to visitors during the months of November and December. In the end, more than 36,000 people visited Gardens Aglow between November 21 and December 31.

Much research was done prior to implementing the plan to create the largest LED light display in Maine. Other botanical gardens across the nation were interviewed, visitor surveys were conducted, and numbers were crunched. The results of the research left the leadership at Coastal Maine Botanical Gardens confident that the community and the state of Maine would benefit from a winter attraction that would draw visitors from across the state as well as from northern Massachusetts and eastern New Hampshire.

On September 9th, staff began stringing the nearly 200,000 LED lights -- that's almost 14 miles of lights. Every strand of lights was LED, which have a much longer lifespan than traditional bulbs, and use approximately 13 times less energy than incandescent bulbs. One night of Gardens Aglow used about the same amount of energy as an average home would in a typical day.

Gardens Aglow has already become a new winter tradition for many Maine families. Facebook is filled with comments about people who visited multiple times, brought out-of-town guests and longed to see the lights on a snow covered night. Perhaps 2016 will bring even more snowy evenings for Gardens Aglow and its visitors who come to explore the beautiful Boothbay Region.

A Special thank you to the Coastal Maine Botanical Gardens for the beautiful pictures of Gardens Aglow.

Contents

Assessing Department.....	18
Auditors' Report	39
Board of Selectmen	8
Boothbay-Boothbay Harbor Cemetery District	28
Boothbay Fire Department.....	24
Boothbay Harbor Memorial Library	30
Boothbay Region Ambulance Service.....	29
Boothbay Region Chamber of Commerce	31
Boothbay Region Emergency Management Director	32
Boothbay Region Historical Society	33
Boothbay Region Refuse Disposal District	34
Boothbay Region Water District.....	37
Class of 2015	17
Code Enforcement Department.....	19
Community Phone Numbers	7
Dedication.....	5
Front & Back Cover Captions	2
Harbormaster's Report	26
In Memoriam	6
Minutes – Annual Town Meeting, May 4, 2015.....	148
Minutes – Special Town Meeting November 3, 2015	152
Personal Property Taxpayer's List.....	140
Proposed Budget Plan FY2017.....	159
Public Works Department	23
Real Estate Taxpayer's List.....	81
State Governor	141
State Representative	142
State Senator.....	143

Contents (Continued)

Town Clerk's Report	14
Town Employees.....	9
Town Manager's Report	12
U.S. Representative	147
U.S. Senators.....	144, 145
Warrant – Special Town Meeting November 3, 2015.....	151
Warrant –Referendum Annual Town Meeting, May 2, 2016.....	153

Dedication



Bonnie D. Lewis

This year's Annual Report is dedicated to Bonnie D. Lewis. Being born and raised in a small town can be difficult for some. People may think they can't live out their dreams and truly be "who they are meant to be". Others flourish and thrive; this is true for Bonnie Lewis.

She was born in 1952 and has lived in the community for all her life. Being a daughter of the police chief was how she began her life, but not how she is defined. Bonnie took an active part in school clubs and sports, giving her all at a young age. She graduated at the top of her class in 1970 and married a few years later. Her dedication to life in the community continued while she raised her son and daughter.

You may recognize her from her many years working at a local bank, or from one of the many organizations she has been involved in over the years. She was a part of the Congregational Church Guild for more than 10 years, holding positions of secretary as well as president, and taught Sunday school at the same church. She has been a huge part of the District Nurses Association and the Boothbay Civic Association. She planned events to raise the funds to purchase the land where the Town Office stands today.

Bonnie started working at the Town of Boothbay in 1988. She has seen the office move from the old "town garage" to the modular and finally to the present location. She became the President of the Lincoln/Sagadahoc Clerks' Association and is a member of the Maine City and Town Clerks' Association.

Throughout all her years of service to this community, she has also remained a dedicated wife, mother and sister. She is known to her family for her love of cooking and gardening. She also takes time to enjoy cheering for her grandchildren in their beloved sports and enjoys trips with her husband, Craig.

Overall, Bonnie D. Lewis can be described as having a huge love of people, helping shape this community for all residents and making this area a better place for future generations. She is an amazing human being who deserves the world. She has earned the honor of being recognized for all she has done for this community and for all she is.

Thank you for all your years of dedicated service to our town and for our community.

Congratulations on your retirement!

In Memoriam



James S. Townsend (1929-2016)

James S. Townsend passed away unexpectedly on Thursday, March 3, 2016 at his home. He was born in Falmouth on May 3, 1929. He grew up in Edgecomb and studied at local schools. James later married his wife, Gwendolyn Barter (they were married for 50 years).

In the early years, Jim worked for Samples Shipyard. He worked at Bath Iron Works until he retired in 1992.

He began driving a fire truck when he was 14 years old. He was a long-term member of the Boothbay Fire Department. Jim was the driving force behind the creation of the Firemen's Memorial Monument and the restoration of the Fire Department's 1947 Chevrolet fire truck. Jim continued to be active in the Fire Department up until his death. He was the Fire Department's official Steward. Jim volunteered to cook meals at countless Fire Department trainings.

In his free time, Jim was an avid outdoorsmen who took countless trips throughout Maine and beyond. He often traveled into Northern Maine on his snowmobile with family and friends. Jim was a sportsman and enjoyed hunting.

Jim will be remembered for his kindness and devotion. He will be deeply missed by family, friends and the Boothbay community.

**Municipal Officers
Board & Committee Members
2015**

Board of Selectmen – Overseers of the Poor

Dale C. Harmon, Chairman (2015-2018)

Douglas W. Burnham, Vice-Chairman (2014-2017)

Charles R. Cunningham (2013-2016)

Stephen Ham (2014-2017)

Steven C. Lewis (2015-2018)



The Board of Selectmen is composed of five members elected at large for staggered three-year terms. The Board conducts business in regular meetings open to the public on the 2nd and 4th Wednesday of each month. The Selectmen are the chief elected officials of our community and are the policy making body of the Town of Boothbay.

Town Administration

Daniel G. Bryer, Jr. – *Town Manager, Tax Collector, Treasurer, Road Commissioner, Welfare Director, Right to Know Officer, Health Officer*

Business Office

Tracey Hodgdon Hyson – *Deputy Tax Collector, Deputy Treasurer, Registrar of Voters, Deputy Clerk*

Bonnie D. Lewis – *Town Clerk, Deputy Tax Collector, Deputy Registrar of Voters, Assistant Welfare Director*

Tammie L. Mayo – *Deputy Clerk, Deputy Tax Collector*

Building & Plumbing Inspection – Code Enforcement

Lori Colton – *Code Enforcement, LPI*

Arthur Dunlap – *Code Enforcement Officer, LPI*

Daniel G. Bryer, Jr. – *Assistant Code Enforcement, LPI*

Assessing

John E. O'Donnell, III – *Assessor*

John E. O'Donnell & Associates

Public Works

Michael S. Alley – *Foreman*

Samuel J. Barter, Jr. – *Assistant Foreman*

Barrett L. Fuller

Anthony L. Goode

Christopher D. Dighton

Harbormaster & Deputies

Peter B. Ripley – *Harbormaster*

Michael S. Leighton – *Deputy Harbormaster for Barter's Island, Sawyer's Island, Hodgdon Island, Cross River & Rocky Point*

Bradley D. Simmons – *Deputy Harbormaster for Damariscotta River, Little River, Linekin Bay, Card Cove, Grimes Cove & Outer Islands*

Fire Department

Richard R. Spofford – *Fire Chief, Forest Fire Warden*

Gary N. Arsenault – *Assistant Fire Chief*

John "Jack" R. Barry – *Assistant Fire Chief*

Emergency Management Director

Clarence "Scott" L. Campbell, III

911 Addressing Officers

William A. Kautzmann – *Addressing Officer*

Lori Colton – *Assistant Addressing Officer*

Animal Control Officers

Mary “Betsy” E. Pratt – *Animal Control Officer*

David L. Pratt – *Assistant Animal Control Officer*

Shellfish Warden

Nicholas Upham – *Shellfish Warden*

Boothbay – Boothbay Harbor Community School District Trustees

V. Kevin Anthony (2016)

Christopher Buchanan (2018)

Tyler R. Hodgdon (2017)

Boothbay – Boothbay Harbor Superintending School Committee

William A. Bailey (2016)

John C. Bertolet (2018)

Brian C. Blethen (2017)

Boothbay – Boothbay Harbor Cemetery District Trustees

Lorrain E. Hodgdon (2017)

Stanley W. Lewis (2016)

Kim W. Pinkham (2018)

Planning Board

Alan Bellows (2018)

Francis McBrearty – Chairman (2017)

Michael Tomacelli (2018)

Rosemary Bourette – Vice Chair (2016)

Andrew Morley – Alternate (2017)

Board of Appeals

Richard W. Perkins – Chairman (2016) Stephen L. Malcom – Vice Chair. (2016)

Scott G. Adams (2017)

Martin Page (2018)

James A Tonon (2018)

David Steinmetz – Alternate (2018)

Board of Assessment Review

Bernard “Skip” McPhee – Alternate (2018)

Sandra L. Rumery (2017)

Laurie Campanelli-Stone (2016)

Boothbay Region Refuse Disposal District

Kirk E. Brewer (2016)

Charles R. Cunningham (2018)

Boothbay Region Water District

Christopher R. Higgins (2017)

Jonathan P. Lewis (2016)

Kenneth D. Marston (2018)

Port Committee

Larry W. Knapp, Chairman) (2016)

Charles E. Fuller (2016)

Nathaniel F. Leonard (2016)

Lee "Rusty" Court (2016)

Barry J. Gibson (2016)

Winslow H. Russell (2016)

Comprehensive Planning Committee

Nicholas Barth (2016)

Charles E. Fuller (2016)

Richard E. Palmer (2016)

John Bertolet (2016)

Charles R. Cunningham (2016)

Andrew P. Hamblett (2016)

Nell L. Tharpe (2016)

Rosemary Bourette (2016)

David A. Dudley (2016)

Christopher R. Higgins (2016)

Nathaniel Wing (2016)

Shellfish Committee

Russell E. Pinkham (2017)

Craig E. Barter (2018)

Stanley W. Barter, Jr. (2016)

Town Manager



Daniel G. Bryer, Jr.

As I reflect on the past year, I would like to take a moment to thank the Boothbay community for the support they have given me and allowing for this moment to take place. The Selectmen and staff have been tremendous this past year in assisting the transition for me from my previous position. Without them it would have been far more difficult.

Moving forward we are trying to assess all levels of government to see what we can do better. It is a process, and we as a municipality are blessed to have so many talented individuals working for the Town. We have made many small changes within the town office that will provide more transparency and allow more layers of oversight. The staff and I are always looking at our contract services as well as our daily practices and trying to determine the best strategy moving forward.

The Business Office serves as the bedrock for all municipal operations, and with seventy plus years of experience we have an unparalleled knowledge base. Tracey, Bonnie, and Tammie are the face of the town and provide tremendous work ethic along with superior customer service. They most likely know your name and in most instances your relatives and pets. That is what our community is based upon and why others would like to live here. Unfortunately for us but fortunately for her, Bonnie Lewis will be retiring this year, so if you see her please congratulate her on a fine career. Municipal work can sometimes be thankless but Bonnie never waivers and always makes decisions with the utmost integrity. She will be a model for any new employees.


The Code and Assessing office has made a concerted effort to provide quality service and a streamlined process, again we are fortunate to have staff with a wide knowledge base and a dedication to the community. Lori Colton, Art Dunlap, and Mike O'Donnell have created a dynamic in the office that would be the envy of most communities. They are ready with answers and willing to assist in any manner required.

Mike Alley leads our Public Works team, and I have to recognize their role in easing my transition. I have never had to worry about them getting the job done, they go about their work with quiet diligence and attention to detail. Sam Barter, Tony Goode, Barret Fuller, and Chris Dighton have all been a team we can depend on, and thankfully had a more modest winter this year than last. Stability in public works is a key component to the success of any municipality.

The town is also fortunate to have a vibrant Public Safety team spearheaded by Chief Richard Spofford. In a day when other fire departments are struggling to maintain adequate membership we not only field a robust team but we have a junior group filled with many promising young fire fighters. This in itself speaks volumes about the atmosphere and environment that is fostered within the department.

Lastly we have had stability with our Select Board and through their leadership I feel confident as a resident that we are moving in the right direction. They are resolute when making a decision, yet they always take input from residents. I would like to thank them for giving me the opportunity to hold this position, and to try to help make a difference within our Town.

Sincerely,

A handwritten signature in black ink, appearing to read 'D. Bryer', with a stylized flourish extending from the end.

Daniel G. Bryer

Town Manager

Town of Boothbay



2015 TOWN CLERK REPORT

The Town Clerk is the keeper of the town's records. The office of the clerk runs all State and municipal elections, as well as, is responsible for recording all births, deaths, and marriages. The clerk maintains logs of monies due the State of Maine for dog licenses, and for their share of certified records issued. We processed 441 records during 2015, taking in \$5,710., sending \$733.20 to the State of Maine, and retaining \$4,976.80.

There were 13 births recorded in Boothbay for 2015. This was a decrease of 9 births compared with 2014. There were 4 females and 9 males born to Boothbay residents. Congratulations to all the families with new babies. There were 28 deaths recorded for 2015, which was a decrease of 12 compared with 2014. There were 15 females and 13 males. The youngest female was 31, and the oldest female was 97 years old. The youngest male was 35 and the oldest male was 93 years old.

We issued 38 marriage licenses during 2015, which was the same as last year. There were 32 Maine residents, and 44 non-residents which make up the 38 couples. People came from 26 of our 50 states, as well as, Anguilla, and Vietnam. To apply for a marriage license you will need to bring your pictured form of identification, (driver's license, state ID, or passport. Together, you will both complete a marriage intentions form, and sign it in the presence of the clerk or deputy.

Boothbay residents licensed a total of 373 individual dogs during 2015. Dog license fees remain at \$11. per dog, or \$6. for spayed and neutered dogs. When licensing at our office, please bring in a current rabies certificate, and spaying or neutering certificate. Betsy Pratt is our animal control officer, and her assistant is David Pratt. They may be reached by cell phone at 380-7282.

During 2015 we issued a total of 15 commercial shellfish licenses, and 87 recreational licenses. Our shellfish warden is Nicholas Upham. The Town of Boothbay Harbor is the host town for the Shellfish Ordinance once again.

During 2015 we had the following meetings and elections:

May, 2015 Annual Town Meeting

Nov. 3, 2015 Town Special Referendum & State Referendum Election

I want to thank my fellow employees, Tracey, and Tammie, all the election clerks, and people who serve as warden at our elections. I want to thank our highway department employees, Mike, Barrett, Sam, Tony and Chris, for always being ready to help setup and dismantle our meeting room for elections. Many thanks for helping keep our roads safe, through good weather and bad. We really appreciate you. It has been a privilege to work for the residents, and nonresidents of the Town of Boothbay.

Sincerely,

Bonnie D. Lewis

Town Clerk

2015 In Memoriam

Jeanette R. Giles	January 4, 2015
Martha J. Crocker	January 5, 2015
Howard B. Barter	January 18, 2015
Gerald B. Hyson	February 1, 2015
Weston N. Anderson	March 1, 2015
Gloria M. Tirrell	March 10, 2015
Jamieson W. Brown	April 8, 2015
Kenneth A. Honey	April 15, 2015
Alta B. Greenleaf	May 5, 2015
Diane M. Hathorne	May 30, 2015
Louise M. Royall	June 1, 2015
Keith A. Baumm	June 2, 2015
Alfred E. Lewis	June 7, 2015
Olaf W. Johnson	June 9, 2015
Amanda P. Fogg	July 9, 2015
Sandra C. Dickinson	July 15, 2015
John C. Van Orsdell	August 18, 2015
Joanne M. Wilde	August 19, 2015
Chester R. Brewer	August 21, 2015
Ellen D. Birlem	August 22, 2015
Dorothy A. Babcock	September 1, 2015
Leo W. Barter, Sr.	September 12, 2015
Kalia L. Breskin	September 22, 2015
Katherine J. Harrington	September 24, 2015
Bertha H. Jones	October 17, 2015
Robert E. Zimmerli	November 5, 2015
Margaret H. MacDonald	November 14, 2015
Lawrence W. Greenleaf, Jr.	December 11, 2015

CLASS OF 2015

Karlmathew Perez Alamo

Kylemartin Perez Alamo

Brenna Jeanette Alley

Keegan Arsenault

Elizabeth Bailey

Allison Barter

Andrew Blaine Blackman

Courtney Marie Brewer

Haley Brewer

Lindsey Buckingham

Nicholas Burge

Howard Carter

Kyler Carty

Morgan Dianne Crocker

Aaron Dickinson

Joseph John DiMauro

Sara Elizabeth Durgan

Eben Goodwin

Christopher Robert Lawrence Groneng

Andrew Hawke

Evan Hepburn

John Hepburn

Chloe Elizabeth Hoecker

Nicholas Kilgus

Kanisha KuyKendall

Nicole Elizabeth LaBrecque

Kirsten Elaine Latter

Lucas Andrew Leighton

David Bryan Machon

Page Elizabeth Markee

Antonio Maulolo

Trystan Paul Mercier

Sinead Cecilia Miller

Jared Reed Morgan

Philip Richard Owen

Jasmine Marie Page

Quinton Collingwood Perkins

Taylor Pinkham

Ashley Elizabeth Reed

Maya Jordan Schwehm

Brook Morgan Smith

Collin James Thompson

Zachary Ezra Vise

Taylor Jean Walby

Assessing Department 2015
Office hours - Wednesdays
Available for appointments 10:00 AM – 4:00 PM

Office Staff

John E. O'Donnell III, Assessor
Mike O'Donnell

Phone 207-633-2051 xt17

Email: assessor@townofboothbay.org



On Line Assessment and Tax Information

- **Date of Assessment:** April 1, 2015
- **Fiscal Year** July 1, 2015 to June 30, 2016
- **Commitment Date** July 8, 2015
- **Tax Rate** \$ 8.75/ \$ 1000
- **Certified Ratio** 100 %
- **Taxable Valuation** \$ 979,780,658
- **Net raised by property tax** \$ 8,573,080

The Town of Boothbay offers on-line assessment data

<http://data.visionappraisal.com/BoothbayME/search.asp> or <http://www.townofboothbay.org>

Exemptions

Homestead Exemption - This program provides property tax relief for individuals that have owned homestead (permanent residence) property in Maine for at least twelve months and make application to the local assessor. The exemption reduces the taxable value of the property by 10,000.

Veteran Exemption - A veteran who has served during a recognized war period and is 62 years or older; or, is receiving 100% disability as a Veteran; or, became 100% disabled while serving, may make application to the local assessor and be eligible for up to \$6,000 in reduced taxable value.

Blind Exemption - An individual who is determined to be legally blind may make application to the local assessor and may receive up to \$4,000 in reduced taxable value.

Business Equipment Tax Exemption (BETE) - BETE is a 100% property tax exemption for eligible business personal property first subject to tax on or after 4/1/08. The BETE application must be filed with the local assessor. Please use the following link for more information.

<http://www.maine.gov/revenue/propertytax/propertytaxbenefits/bete.htm>

Code Enforcement Department 2015



Office hours 9:00 AM – 4:30 PM Monday through Friday

Office Staff – Department phone number: (207)633-2051

Art Dunlap, Interim Code Enforcement Officer/Local Plumbing Inspector

Email: ceo@townofboothbay.org

Lori Colton, Code Enforcement Officer, Local Plumbing Inspector/Addressing Officer

Email: lcolton@townofboothbay.org

Code Enforcement had a busy year in 2015 coordinating with the residents of Boothbay for permit assistance, zoning inquiries, as well as concerns regarding the ordinance and the environment. In all instances the departments goals are to assist the public to the greatest extent possible. We like to maintain an open door policy for anyone interested in the Town Ordinance and encourage questions and comments.

Although the following building permit summary is similar to last year, our office has seen a marked increase in new and replacement septic systems this year, as well as a rise in residential additions/renovations.

It appears that the market upturn has been an inspiration for people to invest in their properties and businesses. New residential dwellings have remained about the same as last year.

2015 Building Permit Summary

New Dwellings - 8

Shoreland Permits - 22

Additions, Renovations - 43

Commercial - 22

Sheds, Garages, Workshops - 35

Other - 17

Piers and Wharves - 8

Certificates of Occupancy - 8

Demolition - 18

Porches/Decks - 19

2015 Plumbing Permit Summary

Indoor Plumbing - 49

Septic Systems - 58

Septic System Spotlight:

April 1st the Planning Board will hold a public meeting to discuss prospective ordinance changes regarding the new Floodplain Management Ordinance. These will be presented in Referendum questions this May for public approval in order to adopt the revised FIRM. This will ensure that the Town of Boothbay will retain its FEMA flood plain insurance. It is anticipated that completion and approval of the final map will be around July 2015.

The flood insurance rate changes are driven by the passage of the Biggert-Waters Flood Insurance Reform Act of 2012, rather than by the map changes. All buildings built prior to Flood Insurance Rate Maps (pre-FIRM), before any mapping or standards, have been receiving subsidized insurance rates. The rates for these types of buildings have never been based on elevation. All buildings have received the same subsidized rate even though the flood risk could be very different for each. These rates did not depend on how high or low the lowest floor was in relation to the current base flood elevation. It is these pre-FIRM buildings' rates which will be affected. Congress is currently looking at other bills that could roll back to subsidies for some pre-FIRM structures, but it is premature to predict this.

The letter of Map Amendment (LOMA) and Letter of Map Revision (LOMR) processes are always available to a property owner. An explanation of the process, as well as the forms can be accessed at FEMA.gov.

Building & Code FAQs

In an effort to create a more streamlined process we are looking at all aspects of our office with a critical eye, from new permit applications, to means of disseminating information more effectively. One of the tools discussed is a frequently asked questions section to apply to the Town website. The following is our original version of FAQs, if you have other questions you feel are pertinent; please bring them to the attention of our office - either electronically or in person.

➤ What requires a permit?

- Driveways - For the construction or alteration of any driveway entrance onto a City Street Issued by road Commissioner)
- Buildings - New & replacement structures including but not limited to: decks, steps & sheds/garages, alterations, foundations, additions, in ground pools, rock walls, patios, etc.
- Plumbing - Installation, replacement, or relocation of all water-distributing and drainage pipes or water heaters. Installation of all new faucets, valves traps or other plumbing fixtures. Inspections & tests required before covering. Final inspection upon completion. Licensed plumber or homeowner if doing work themselves in their own single-family residence.
- Septic Systems - All new and replacement systems both commercial and residential.
- Change of Use - For the change of one type of use to another regardless of whether there are alterations to a structure. Examples are: Restaurant to a retail store, Conversion of a single-family residence to a two-family or multi-family residence, Residence to office or business use.
- Signs - For displaying, replacing, altering or enlarging an exterior sign.
Business Display Advertising – includes all signage for establishment
Business Directional Signs – directional signs on roadways
- Wharves and Weirs - For the construction of docks, wharves, piers, skidways, etc.
- Demolition - For the demolition of structures
- Tree Cutting- For any tree cutting or any other vegetation removal within the Shoreland Zone

➤ Does the Town of Boothbay regulate fences?

The ordinance has very limited regulation regarding the design and placement of fences, although fences and walls on corners of lots that are bordered by two intersecting public or private roads shall be setback a minimum of 8 feet from the edge of each road and shall be no more than 42 inches in height.

➤ Does the Town of Boothbay have a building code?

Not specifically. The Town of Boothbay follows the NFPA 101 Life Safety Code, which incorporates some aspects of construction, but is not a building code.

➤ **What rules govern stair construction?**

All stairs are to be built with a 7 ¾" maximum riser and 10" minimum tread depth, headroom of 6'8" minimum, and handrails between 34 and 38 inches from the tread nosing. All handrails will be graspable, and will follow the guidelines established in the NFPA. (NFPA-101 2006 7.2.2). Stairways must be a minimum of 36" wide from finished wall to finished wall or railing.

➤ **What is an egress window?**

A window big enough and low enough so that occupants can escape through the opening in an emergency, such as a fire. When purchasing new windows, ask the salesperson if the window you are purchasing meets egress requirements. It is highly recommended that you get written proof of this for your own records. A secondary means of egress is required in all sleeping rooms, and any living area.

➤ **Do I need a permit to re-roof my house?**

No, a permit is not necessary to re-roof a residence, or replace the siding.

➤ **Can I install my own plumbing?**

A homeowner is allowed to install their own plumbing, but installation of plumbing in multi-unit buildings, rental properties, and commercial properties must be done by a Maine State Licensed Master Plumber. For all plumbing installations, a permit issued by the Code Enforcement Office is required.

➤ **Is a Certificate of Occupancy required?**

Yes, a COO is required for all new and remodeled structures. Requirements for various types of buildings differ. Please contact Code Enforcement for a list of specifics which apply to your project.

➤ **Does the Town of Boothbay regulate blasting?**

No, the Town of Boothbay does not currently have a blasting Ordinance, though we appreciate a call.

➤ **I am building a deck, what height must my deck railing be?**

Deck railings must be a minimum of 36" high, and handrails on deck stairs must be between 34" and 38" from the edge of the nosing of the stair tread. All handrails will be graspable, and will follow the guidelines established in the NFPA. (NFPA-101 2006 7.2.2).

➤ **Are smoke and carbon monoxide detectors required?**

Yes, detectors shall be installed in each bedroom, outside all sleeping areas, with at least one on each floor, including basements and attics, where applicable. They must be powered by both the electrical service and by battery, they must be interconnected, and any smoke detector located within 20 feet of a kitchen or a bathroom containing a tub or shower must be a photoelectric-type smoke detector. (25 MRSA § 2464). Carbon Monoxide detectors shall be installed in each area within or giving access to bedrooms. They must be powered by both the electrical service and by battery. (25 MRSA § 2468).

➤ **Can I operate a business from my home?**

Each Zoning District in Boothbay is different. Please contact the Code Enforcement Department to see if the business you would like on your property is an allowed use under the Town of Boothbay Zoning Ordinance. You may also find information at our online site under Town Code and Zoning Ordinances.

➤ **What are the minimum lot sizes for each District?**

● C1 District – 80,000 SF

● C2 District – Outside Overlay Area (40,000), Shoreland Overlay Zone (60,000),

Resource Protection Area (80,000), Stream Protection Area (60,000), Watershed Zone (40,000)

- C3 District – (40,000) SF
- General Residence District – Outside Overlay Area (40,000), Shoreland Overlay Zone (60,000), Resource Protection Area (80,000), Stream Protection Area (60,000), Watershed Zone (40,000)
- Special Residence District – Outside Overlay Area (40,000), Shoreland Overlay Zone (60,000), Stream Protection Area (60,000)
- Industrial Park District – (20,000) w/public water & sewer, all other – (40,000)
- Maritime Commercial District – (40,000)
- Village District – Outside Shoreland Overlay Zone w/public water & sewer (20,000), Shoreland Overlay Zone (60,000), All other (40,000)
- Water Reservoir Protection – (4 acres) required if the lot is served by both a subsurface wastewater disposal system and private well, (2 acres) if wastewater is removed from the Water Reservoirs Protection District, (60,000) SF w/public water & sewer.
- Wellhead Protection – (80,000) SF

Public Works



We are midway through the almost uneventful winter of 2015/2016 which brings us to our usual spot. We are working on floats and picnic tables in the shop and thinking of spring. Looking back on last season, the unusually harsh winter ended then spring clean-up was completed. We started our big job of rebuilding and paving Beath Road. Three problem areas were reclaimed and graded. Many problem culverts were replaced. The paving and shouldering were completed in early fall.

Our fall projects included repairing eroded shoulders around town, as well as grading and surfacing several dirt roads. We finished out our construction season with roadside cutting. Winter preparation this year consisted of rebuilding two plows and putting up the sand and salt. It looks like an early spring is upon us so we can start our construction season once again.

In closing, I would like to thank our Town Manager Dan Bryer, Jr. for one year on the job and I am hoping for many more. I couldn't ask for anyone better to work with. I would also like to thank the Board of Selectmen, the Townspeople and, especially, my crew for making it possible for me to accomplish my job.

Respectfully Submitted,
Mike Alley
Public Works Foreman/Director

Boothbay Fire Department



To the Board of Selectmen, the Town Manager and the Citizens of the Town of Boothbay, I hereby submit the 2015 Boothbay Fire Department Annual Report for January 1, 2015 through December 31, 2015. The Fire Department responded to 155 calls this year which are summarized on the following page.

The Board of Selectmen approved the replacement of our 1984 tank truck that is housed at the East Boothbay Fire Station. We will receive the new truck in the summer of 2016. It will be a great asset to the department.

We continue to train hard with mandatory training. We have trained on tactical considerations at attic and basement fires put on by Chief Roger Audette from Pine Point Fire Training. We also trained on hydrogen cyanide, a poisonous gas. We received a gas meter from Lincoln County Emergency Management, which we will use on structure fires. The Fire Department tested all the fire hoses and had a mutual aid tanker shuttle training, which is always helpful.

We were fortunate to receive a grant for \$2,869.70 from the Maine Forest Service which is being used for forest fire equipment. We also were approved from the Maine State Federation of Firefighters to host the convention in September 2017.

I would like to thank the Boothbay Region Miss Fires, the officers and firemen for doing their monthly equipment checks and their prompt response to calls.

Sincerely,
Richard Spofford
Boothbay Fire Chief

Boothbay Fire Department Total Calls for 2015

Motor Vehicle Accidents	40
Motor Vehicle Fires	2
Fire Alarms	33
CO Alarms	5
Service Calls	15
Smoke Investigations	14
Unpermitted Burns	7
Structure Fires	3
Chimney Fires	3
Brush Fire	3
Equipment Fire	1
Water Rescue	3
Animal Rescue	1
Propane Leak	2
Trees Down in Road Way	3
Trees on Wires	3
Utility Lines Downs	10

Mutual Aid Calls:

Mutual Aid for Fires	3
Mutual Aid for Extrication	2
Mutual Aid for EMS	2

Total: 155

HARBORMASTER'S REPORT 2015



The bulk of work this year consisted of working with the On-Line Mooring Data Base. The system has been updated by the provider and it is even more user friendly. For the most part the new system has been well received and I would like to thank all the mooring owners that paid on-line, updated their information and therefore continue to help in this major upgrade.

The identification of work floats and their owners will continue to be a major focal point in 2016. Many work floats that were in disrepair have been removed. If you have a work float please make sure you have the required Army Corps of Engineers permit and that your mooring number is on your float and mooring. Please reduce the risk to other boaters by maintaining your work floats. Make sure the floats are secured properly. Old gear that is no longer serviceable should be disposed of properly not left to be washed off the work float in a storm.

2015 phone calls and e-mails were typical in nature. Skiffs, dinghys and kayaks missing or adrift top the list. Several calls regarding work floats adrift or falling apart and washing ashore came in. I have stickers at the Town Office for identifying your small craft from the Coast Guard Auxiliary. They have room for your name and contact information. Please come by and pick one up. Several calls were received about vessels tying up too long to the docks at Shipbuilder's Park and Knickercane Bridge Launch Area or gear left for over forty-eight hours. Owners were contacted. I also conducted several wharf and weir hearings for the town.

There are currently 961 registered moorings in the Town of Boothbay;

Location	Total
Barter's Island	129
Sawyer's and Hodgdon Islands	92
Card Cove, Grimes Cove-Ocean Point	82
Cross River and Rocky Point	49

Damariscotta River	220
Linekin Bay	272
Little River	102
Outer Islands	15

The Port Committee meets on the first Thursday of the month as needed at the Town Office. I would like to thank Chuck Fuller, Larry Knapp, Win Russell, Rusty Court, Barry Gibson, Pat Seaward and Frosty Leonard for all their time and efforts. No meetings in 2015 but they are always ready when needed.

The Town of Boothbay has two Deputy Harbor Masters. The west is covered by Bradley Simmons: Linekin Bay, Ocean Point, Grimes Cove, Little River, Damariscotta River and the Outer Islands. The east is covered by Michael Leighton: Barter's Island, Cross River, Rocky Point, Sawyer's Island and Hodgdon Island. I would like to thank-you both for all your time and efforts.

Respectfully submitted,

Peter B. Ripley

Harbormaster

Office phone: 315-8019

E-mail: harbormaster@townofboothbay.org

Boothbay-Boothbay Harbor Cemetery District 2015 Annual Report

January 1, 2015 – Cash on hand		\$6,208.62
Received:		
Interest & Dividends	\$6,235.94	
Sale of Lots	4,200.00	
Town of Boothbay Harbor Appropriation	14,000.00	
Town of Boothbay Appropriation	15,000.00	
E.S. Dunton Trust	6,077.12	
Misc. Interest	176.98	
Gift – Alfred Lewis Estate	2,000.00	
Sale – 4 cemetery lots-Oak Lawn Cemetery	1,000.00	
Transfer from Lot Sales	10,000.00	
Transfer from Dunton Reserve	<u>5,000.00</u>	
Total Received:		<u>63,690.04</u>
		\$69,898.66
Paid:		
Contracted Services	\$25,200.00	
Maintenance	7,711.75	
Supplies	203.46	
Insurance	818.00	
Purchase – 4 cemetery lots-Oak Lawn Cemetery	1,000.00	
Maintenance - Oak Lawn Cemetery	2,022.00	
Advertising	80.00	
Donation – American Legion Veterans' Flag	150.00	
Plaque and Award – S. Lewis	581.20	
Paving Evergreen Cemetery	<u>20,000.00</u>	
Total Expenses:		\$57,766.41
To Reserve Accounts:		
Sale of Lots	\$4,200.00	
E.S. Dunton Reserve	6,077.12	
Miscellaneous Interest	<u>176.98</u>	
Total to Reserve:		10,454.10
December 31, 2015 – Cash on hand		
Checking Account	<u>1,678.15</u>	
		\$69,898.66

Boothbay Region Ambulance Service (BRAS)



It is with pleasure I submit this report of activities of the Boothbay Region Ambulance Service for 2015. This year we increased the size of our board of directors and changed the bylaws to reflect a majority of board members who are community members at large. Our service-elected board members were reduced to four. We are continuing our bylaw revisions with the aid of Peggy Pinkham in 2016.

Our Community Paramedicine program continues to be a success to our region. We made 168 visits last year and expanded our capability, with special State approval, to include home ant-coagulation level monitoring. Patients on medications such as Coumadin require frequent blood samples for dosage changes. We acquired the equipment to check these levels with a finger stick and meter. This expanded offering saved the hassle of those unable to travel easily from trips to the lab for blood work.

We implemented two major grant projects. The Max and Evelyn Schacknow Foundation supplied the Boothbay Region with fifteen automated defibrillators. These were placed in public areas around the region for 24/7 access to anyone who is aware of a cardiac arrest emergency. These AED's are also registered in a mobile phone app called "Pulse Point" which will direct you to the closest AED. With this new equipment our three towns were designated as a HEARTSafe Community. This designation shows the partnership BRAS and the community has to provide the maximum emergency network possible to respond to sudden cardiac events.

The second project with funding from the Doree Taylor Foundation has enabled us to replace our radio communication network with the state of the art, higher signal strength equipment. This improved radio system will provide us with better communication as we transport patients off the peninsula. It will also provide secure communication to better coordinate responses.

2015 Response Statistics Emergencies

Boothbay: 350 Boothbay Harbor: 520 Southport: 72

Total Call Volume all types of calls: 1434

Respectfully Submitted,
Robbie Ham, Chairman

Boothbay Harbor Memorial Library



The Boothbay Harbor Memorial Library continues to grow and develop as we work to respond to the various information needs of the community. To this end, we have reconfigured our staff organization and as a result welcomed Joanna Breen onto the team as our new Assistant Director. Joanna is a professional librarian from Cambridge, Massachusetts who brings a new level of expertise and enthusiasm to the staff.

We are a 501(c)3 non-profit and not a department of the town of Boothbay. However in 2015, we received tax funds to the extent of 35.55% of our annual budget from Boothbay Harbor, Boothbay, and to a

lesser extent, Edgecomb. Therefore, it is important to us that we prove our worth to the taxpayers who help fund our services. We collect a lot of data to help us to do just that.

And so, what is some of that data? We circulated 32,000 items to our users, and shipped 3,300 items to other libraries via interlibrary loan; visitors logged 4137 hours of use on our public computers; and we provided 46 adult and 75 children's programs, with a total of 2,626 people attending.

We use a tool from the Maine State Library called the *Library Use Value Calculator* (which can be found at: <http://tinyurl.com/bhmlvalue>) to determine the monetary value of all our services, such as those mentioned above, and other data like museum passes borrowed, meeting room use, reference questions answered, etc. So, adding all these terms the communities return on investment is as follows:

\$881,216 value of all services/ \$92,000 town support = \$9.57 ROI for every dollar invested by our towns.

Each tax dollar in support given to the Library creates \$9.37 in value to our communities; not a bad figure to show, but it is one we are continually working to improve.

In our current fiscal year (2016) the Board of Trustees is tasked with raising \$107,000 to meet our financial needs, the largest amount in the Library's history. With improved services come increased costs and as we do our part to raise the needed funds, we reach out to our supporters and ask for your continued generosity and say thank you for your past support. It is what keeps us going in financial terms, but in human terms as well.

The Library has made great strides in the past few years. We hope you agree! If you haven't yet seen the renovated Library we invite you to drop in, say hello, and take home something good to read.

Respectfully submitted by:

Tim McFadden

Library Executive Director



Boothbay Harbor Region Chamber of Commerce

The Boothbay Harbor Region Chamber of Commerce was established in 1962 to promote the economic, civic and social welfare of the people of the Boothbay Harbor Region. Its mission is to promote a positive business climate by focusing on advocacy, access and leadership.

The BBHRCC is currently served by the Board of Directors: Lorna Weber, President; Dorothy E. Freeman, Vice President, Alan Baldwin, Secretary and Sue Wood, Treasurer; Chris Austin, Russell Brackett, Michael Maxim, Win Mitchell, Sarah Morley, Ben Teel, Jessica Tindal and Peter Robison. In December of 2015 the Board of Directors hired Rick Prose as the Executive Director. Brooke Hubner serves as Administrative Coordinator and Michelle Davis serves as Visitor & Member Relationship Coordinator.

The BBHRCC continues to be the leading organization in promoting tourism and providing visitor services for the region and the Town of Boothbay. The Chamber distributed 100,000 Region Guides and 45,250 Downtown & Region Walking Maps to over 11 AAA offices (CT, KY, ME, MA, NH, NJ, NY, OH, PA, RI and VT); the AAA Boston Travel Show; Chambers statewide; local Chamber members, the Maine Tourism Association, Maine Turnpike, visitor centers; train stations; airports and several other public locations statewide and beyond. The Chamber also organized a co-op display at the Portland International Jetport and print ads in Yankee, DownEast, and Maine Magazine. The Boothbay Harbor Region had one of the largest co-op sections in the official state travel planner "Maine Invites You". The Chamber maintains an active competitive website and stays current with social media trends to ensure the Chamber is promoting and representing Boothbay Harbor in a comprehensive and competitive manner.

There are 340 businesses, organizations and individuals that currently make up the membership of the Chamber. A majority of the membership is related to the tourism industry; however the Chamber works hard to provide value and benefits for all industries. A new weekly email called "Chamber Connections" keeps members informed of news and information about the Chamber, our community, and business and industry. The Chamber continues to organize Business After Hours, the Harbor Lights Festival, and the Claw Down which brings people from all over the country to the Boothbay Harbor region. The Chamber is active in local and state government creating awareness of important issues and acting as a voice of the business community when needed.

The Chamber operates a year round welcome center and administrative office at 192 Townsend Ave and a seasonal information office on Commercial St. The Chamber strives to provide outstanding customer and visitor service to all that use the Chamber as a resource.

Thank you to all the businesses, organizations, individuals, and town officials who support the Boothbay Harbor Region Commerce of Commerce.

Respectfully submitted,

Lorna Weber
President, Board of Directors

Rick Prose
Executive Director

Boothbay Region Emergency Management Director Report

Mission Statement: To protect the lives and property of the citizens and visitors of the Boothbay region ensuring mitigation of, preparation for, response to, and recovery from the effects of natural and man-made disasters, consistent with the resources provided.

After a short hiatus, I have returned as the Boothbay Region EMA Director. I welcomed onboard Larry Omland as the Assistant Director for the region.

With Larry's knowledge of the emergency services, NIMS, and the region, it will certainly be a great help to me, as well as, to the citizens and visitors of the region.

This winter has been a blessing after last year with the warmer temps and lower heating oil prices. Please remember there are people (your neighbors) who live alone or struggle every day. Pop in and check on them even if it's just to say "hi" and see how they are doing. Remember if you need help and are not sure where to get it. You can dial 211. Someone will advise you of who to call and provide you with the phone number.

As always, Larry and I will be continuing our training throughout the year to keep up with the latest technology and information in case we have to open the EOC (emergency operations center).

Take Care and Be Safe!

Respectfully Submitted,

Clarence L. Campbell, III

Boothbay Region EMA Director

Boothbay Region Historical Society Annual Report

During 2015, our 48th year, we enjoyed the support of both Boothbay and Boothbay Harbor voters. The funds voted by townspeople helped us to fulfill our purpose of preserving and increasing knowledge about our region's past.

We held regular year-round hours at the museum in Boothbay Harbor on Thursdays through Saturdays, 10 a.m. to 2 p.m. Over 1050 people came to the museum, about two-thirds of them to buy books and photos or in search of specific information about families, houses, businesses, vessels, and other historical matters. They also browsed through the six rooms of local artifacts. We sent out two newsletters, had five speakers, two bake sales, a yard sale, and a print/book raffle.

We provided news items and articles on local history to the townspeople and others through the *Boothbay Register*. Over 800 letters and 1,500 emails were sent pertaining to museum business and research. We help the town offices with research when asked.

We have many active volunteers who donated more than 2,000 hours of work this year. Some projects done by volunteers were: organizing public events, checking the order of photos and documents, helping with office tasks, manning the building, helping with buildings and grounds, helping with mailings, and organizing and listing new document collections and artifacts.

The sources of our income this year were: donations by individuals and the towns, bequests and one small grant; membership dues, raffle tickets, bake sale and sales of books, maps, and photographs. We are an active research facility, assisting people locally in their search for information on family, houses, vessels, and places. We also carry on correspondence with people all over the country who have an interest in Boothbay region history.

Our holdings of artifacts, collections, and documents increased by one linear foot of documents, 13 books, approximately 100 photographs or images, and more than 80 artifacts. They ranged from 1950s - 1960s Campfire Girls scrapbook from Bob Goodspeed and Chris Hoffman's master thesis on baseball and identity in Boothbay Harbor to a Hotel Fullerton key tag from Loraine Nickerson — all of great local interest. Funds were spent to care for these items appropriately.

We thank the townspeople for their willingness to contribute to the preservation of local history.

Respectfully submitted,

Marnie Mitchell
Administrator

Board of Trustees

Jim Botti
Judy Eastwood
Sarah Giles
Lorraine Hodgdon

Susan Leach
Susan Lloyd
Leigh Reinecke
Jan Reit

Carolyn Shubert
Kathy Tibbetts
Kay Wilder
Barbara Wilson

Boothbay Region Refuse Disposal District

PO Box 105
Boothbay, Maine 04537
633-5006
www.boothbayrefuse.com



This year we have seen a huge change in the recycling market. Prices for recycling items have dropped dramatically. Metal was once \$250/ton, now it's \$60/ton. We do plan for the changes when we do our budget, you just cannot rely on steady pricing. In a sign of the times, we are recycling one third of the newspaper that we had done 15 years ago, welcome to the digital era!

As some of you have probably seen on the news, there are big changes coming for where we take our trash. The current facility that we use now will have a huge price increase in 2018 when their contract runs out with Emera Maine. We are a member of the MRC (Municipal Review Committee), and they are proposing a new facility with cutting edge technology. The board of directors of the Refuse District will be making a decision in the coming months which place to support. For more information on the new technology you can go to mrcmaine.org.

As always, thank you for your continued support and feel free to stop by the office anytime with any questions.

Winter Hours: Monday through Saturday 8:00 AM to 4:00 PM (Columbus day – Memorial day)

Summer Hours: Monday through Saturday 8:00 AM to 5:00 PM (Memorial day – Columbus day)

Board of Directors:

Rob Hopkins, Treasurer, Southport
Kurt Crosby, Clerk, Edgecomb
Kirk Brewer, Chairman, Boothbay
Charles Cunningham, Personel, Boothbay
Gary Farnham, Chairman, Boothbay Harbor
Palmer Payne, A. Treasurer, Boothbay Harbor

BRRDD Staff:

Steve Lewis, Manager
William Johnson, Foreman
Rena Smith, Assistant Foreman
Tyler Balsdon, Driver
Jake Hodgdon, Attendant
Paul Noah, Attendant
Steven Lewis, Attendant
David Manson, Attendant
Rob Latter, Driver
David Brewer, Driver
Anastasia Giles, Bookkeeper

BOOTHBAY REGION REFUSE DISPOSAL DISTRICT

Calendar Year 2015 Operations Summary
DISPOSAL SUMMARY

MSW - Compacted Solid Waste to Penobscot Energy Recovery Company	Calendar Year 2014
Shipped 347 Containers -4,519.48 Tons	4,534.26 Tons
Average Cost per Ton \$79.00 (tipping fee only) \$357,038.92	\$358,206.54
Performance Credits Received 2015 (\$71,299.88)	(\$72,853.00)
Total Cost:	\$285,353.54

CDB - Construction/Demolition/Bulky to the Waste Management Landfill	Calendar Year 2013
Shipped 289 Containers -2,063.46 Tons	2,057.51 Tons
Average Cost per Ton - \$63.00 (tipping fee at landfill)	
Total Cost:	\$129,623.13

Calendar Year 2014

TOTAL TONS DISPOSED:6,582.94 COST:14,976.67 6,591.77 Tons \$414,976.67

THE DISTRICT PAID TO RECYCLE THESE MATERIALS

Material	Cost	Cost Savings	Calendar Year 2014 Tons	Cost Savings
E-Waste (tv's, computers etc.)				
Shipped 47.34 Tons N/A		\$3,876.96	46.39	\$3,618.42
Tires to BDS Recycling				
Shipped 20.61 Tons \$1,545.75		\$0.00	12.66	\$949.50
Waste Oil to Clean Harbors				
Shipped 5,950 gallons (25.1 T) \$0.00	\$1,957.80		5,950 gallons	\$1957.80
Cooking Oil to Biofuels				
Shipped 3,000 gallons (14.3 T) \$0.00	\$1,115.40		3,000 gallons	\$1,115.40
Asphalt/Sheetrock to Commercial Paving				
Shingles 670.99 tons \$32,207.52		\$10,064.85	352.63	\$5,289.45
Sheetrock 96.53 tons \$4,633.44		\$1,447.95	94.15	\$1,412.25
SUBTOTAL - PAID TO RECYCLE	Expense	Cost Savings	Calendar Year 2014	
Tons:874.87	\$38,386.71	\$18,462.96	545.23 tons	\$13,393.32

BOOTHBAY REGION REFUSE DISPOSAL DISTRICT

2015 RECYCLING AND PROCESSING SUMMARY

<u>Material</u>	<u>Tons</u>	<u>Income</u>	<u>Cost Savings</u>	<u>Calendar Year 2014</u>	
				<u>Tons</u>	<u>Income</u>
CARDBOARD	249.49	\$20,059.28	\$19,710	231.90	\$22,466.93
NEWSPRINT	69.11	\$4,477.70	\$5,460	88.97	\$7,006.90
MIXED PAPER	153.24	\$3,929.79	\$12,106	127.57	\$2,934.25
PLASTIC (HDPE)	13.76	\$7,000.04	\$1,087.04	10.96	\$6,601.01
GLASS/mixed	104.89	\$ N/A	\$8,286	70.77	\$ N/A
STEEL/TIN CANS	22.97	\$1,312.15	\$1,815	17.17	\$1,979.96
SCRAP METALS	329.61	\$25,587.60	\$26,039	445.53	\$70,413.80
COMPOST	600.00	\$ 0.00	\$47,400	600.00	\$ 0.00
GREEN WOOD WASTE					
Chips - Residents	731.23	\$6,655.00	\$57,767	746.35	\$6,828.50
Chips - Biomass	4,041.12	\$107,639.07	\$254,591	3,850.62	\$105,810.74
Demo chips	2,378.43	\$11,892.15	\$149,842	2,375.70	\$12,547.65
<u>Subtotal Tons:</u>				<u>Calendar Year 2014</u>	
	8,693.85	\$188,552.69	\$557,986	8,565.54 Tons	\$236,588.74

GRAND TOTAL: ALL RECYCLED MATERIALS

	<u>TONS</u>	<u>INCOME</u>	<u>COST SAVINGS</u>
This Year 2015	9,568.72	\$188,553	\$671,856.66
Last Year 2014	9,111	\$236,589	\$637,427.33

BOOTHBAY REGION WATER DISTRICT



2015 was another successful year for the Boothbay Region Water District with the cornerstone being the completion of the \$3.4M, *Southport Interconnection and Tank Replacement Project*, of which the district received \$1.2M in grant funding. The completion of this project vastly improved fire protection capabilities in Boothbay Harbor and a large section of Boothbay, and Southport with the new Thompson Standpipe constructed in Southport. Additionally the district completed:

- Campbell Street Water Main Looping Project in Boothbay Harbor;
- High Street Water Main Looping Project in Boothbay Harbor;
- Sawyers Pond Road/Cross Road Interconnection Project in Southport;
- Upgraded over 500 water meters in the system;
- Completed the GIS system; and
- Installed 3,000 feet of new seasonal water main, adding over 40 new customers.

In June the board of trustees re-named the Mt. Pisgah Standpipe located in Boothbay Harbor to the Harry L. Pinkham Standpipe in honor of long-tenured trustee Harry Pinkham, who in 2015 entered his fifty-third year of service to the Boothbay Region Water District and was serving as the Chairman of the Board during 2015.

In March, the voters of Boothbay, Boothbay Harbor and Southport reelected Ken Marston as Trustee At-Large and in May Ken began his fourth term. As of the first meeting of the 2015/2016 board, Trustee Pinkham (Boothbay Harbor) was elected Chairman, Trustee Gamage (Southport) was elected to serve as Vice-Chairman, Jon Lewis (Boothbay) was named Treasurer and Trustee Walter “Wally” Reed III accepted the position of Clerk. Joining the officers on the board were Trustee Ken Marston (At-Large), Smith Climo and Chris Higgins.

Looking ahead to 2016, district objectives include:

- Complete the *Plummer Road to Nickerson Road Water Main Looping Project* (Southport);
- Pursue a 75% funded System Consolidation Grant from the Maine Center for Disease Control to extend water service to the Southport School;
- Assist the town of Boothbay to access grant funding to support infrastructure upgrades to support the Coastal Maine Botanical Gardens;
- Initiate Phase II of the year-round water meter replacement project; and a
- Continued emphasis on leak detection, equipment maintenance and unequaled performance (i.e. value to rate-payers).

The Boothbay Region Water District, Board of Trustees meet the 2nd & 4th Tuesday of every month at 6:00 p.m. during daylight savings time and 7:00 p.m. during standard time at the district administrative office located at 184 Adams Pond Road, Boothbay Maine. The trustees value the publics' opinion and encourage the public to attend. For further information concerning projects, minutes and other pertinent information concerning the operation of the district, the public is invited to access the district's web page at www.bbrwd.org.

Respectfully Submitted,

Jonathan E. Ziegra
Manager

Town of Boothbay, Maine
Annual Financial Reports



June 30, 2015

TABLE OF CONTENTS

INDEPENDENT AUDITOR’S REPORT	1
MANAGEMENT’S DISCUSSION AND ANALYSIS.....	3
BASIC FINANCIAL STATEMENTS	
Statement 1 Statement of Net Position	13
Statement 2 Statement of Activities.....	14
Statement 3 Balance Sheet – Governmental Funds	15
Statement 4 Reconciliation of the Total Governmental Fund Balances to the Net Position of Governmental Activities.....	16
Statement 5 Statement of Revenues, Expenditures, and Changes in Fund Balances – Governmental Funds.....	17
Statement 6 Reconciliation of the Net Change in Total Governmental Fund Balances to the Change in Net Position of Governmental Activities.....	18
Statement 7 Statement of Fiduciary Net Position – Fiduciary Funds	19
Statement 8 Statement of Changes in Fiduciary Net Position – Fiduciary Funds.....	20
Notes to the Basic Financial Statements.....	21
REQUIRED SUPPLEMENTARY INFORMATION	
Schedule 1 Budgetary Comparison Schedule – Budget and Actual – General Fund – Budgetary Basis.....	34
Notes to the Required Supplementary Information	36
OTHER SUPPLEMENTARY INFORMATION	
Schedule 2 Schedule of General Fund Reserves	38
Schedule 3 Schedule of Departmental Operations	39



INDEPENDENT AUDITOR'S REPORT

Board of Selectmen
Town of Boothbay
Boothbay, Maine

We have audited the accompanying financial statements of the governmental activities, each major fund, and the aggregate remaining fund information of the Town of Boothbay, Maine, as of and for the year ended June 30, 2015, and the related notes to the financial statements, which collectively comprise the Town's basic financial statements as listed in the table of contents.

Management's Responsibility

Management is responsible for the preparation and fair presentation of these financial statements in accordance with accounting principles generally accepted in the United States of America; this includes the design, implementation, and maintenance of internal control relevant to the preparation and fair presentation of financial statements that are free from material misstatement, whether due to fraud or error.

Auditor's Responsibility

Our responsibility is to express opinions on these financial statements based on our audit. We conducted our audit in accordance with auditing standards generally accepted in the United States of America. Those standards require that we plan and perform the audit to obtain reasonable assurance about whether the financial statements are free from material misstatement.

An audit involves performing procedures to obtain audit evidence about the amounts and disclosures in the financial statements. The procedures selected depend on the auditor's judgment, including the assessment of the risks of material misstatement of the financial statements, whether due to fraud or error. In making those risk assessments, the auditor considers internal control relevant to the entity's preparation and fair presentation of the financial statements in order to design audit procedures that are appropriate in the circumstances, but not for the purpose of expressing an opinion on the effectiveness of the entity's internal control. Accordingly, we express no such opinion. An audit also includes evaluating the appropriateness of accounting policies used and the reasonableness of significant accounting estimates made by management, as well as evaluating the overall presentation of the financial statements.

We believe that the audit evidence we have obtained is sufficient and appropriate to provide a basis for our audit opinions.

Opinions

In our opinion, the financial statements referred to above present fairly, in all material respects, the respective financial position of the governmental activities, each major fund, and the aggregate remaining fund information of the Town of Boothbay, Maine, as of June 30, 2015, and the respective changes in financial position thereof for the year then ended in accordance with accounting principles generally accepted in the United States of America.

Other Matters

Required Supplementary Information

Accounting principles generally accepted in the United States of America require that the management's discussion and analysis and budgetary comparison information on pages 3 – 11 and 34 – 36 be presented to supplement the basic financial statements. Such information, although not a part of the basic financial statements, is required by the Governmental Accounting Standards Board, who considers it to be an essential part of financial reporting for placing the basic financial statements in an appropriate operational, economic, or historical context. We have applied certain limited procedures to the required supplementary information in accordance with auditing standards generally accepted in the United States of America, which consisted of inquiries of management about the methods of preparing the information and comparing the information for consistency with management's responses to our inquiries, the basic financial statements, and other knowledge we obtained during our audit of the basic financial statements. We do not express an opinion or provide any assurance on the information because the limited procedures do not provide us with sufficient evidence to express an opinion or provide any assurance.

Other Information

Our audit was conducted for the purpose of forming opinions on the financial statements that collectively comprise the Town of Boothbay, Maine's, basic financial statements. The schedule of general fund reserves and schedule of departmental operations are presented for purposes of additional analysis and are not a required part of the basic financial statements.

The schedule of general fund reserves and schedule of departmental operations are the responsibility of management and were derived from and relate directly to the underlying accounting and other records used to prepare the basic financial statements. Such information has been subjected to the auditing procedures applied in the audit of the basic financial statements and certain additional procedures, including comparing and reconciling such information directly to the underlying accounting and other records used to prepare the basic financial statements or to the basic financial statements themselves, and other additional procedures in accordance with auditing standards generally accepted in the United States of America. In our opinion, the schedule of general fund reserves and schedule of departmental operations are fairly stated, in all material respects, in relation to the basic financial statements as a whole.



Certified Public Accountants
November 10, 2015



MANAGEMENT'S DISCUSSION AND ANALYSIS

Our discussion and analysis of the Town of Boothbay's financial performance provides an overview of the Town's financial activities for the year ended June 30, 2015. Please read it in conjunction with the Town's financial statements provided by our independent outside auditors, Berry Talbot Royer, Certified Public Accountants.

This annual report consists of a series of financial statements. The Statement of Net Position (Statement 1) and the Statement of Activities (Statement 2) provide information about the activities of the Town as a whole and present a longer-term view of the Town's finances. Fund financial statements start with Statement 3. For governmental activities, these statements tell how these services were financed in the short term as well as what remains for future spending. Fund financial statements also report the Town's operations in more detail than the government-wide statements by providing information about the Town's most significant funds. The fiduciary fund financial statements provide information about activities for which the Town acts solely as a trustee for the benefit of those outside of the government.

Reporting on the Town as a Whole

The Statement of Net Position (Statement 1) and the Statement of Activities (Statement 2)

The Statement of Net Position and the Statement of Activities report information about the Town as a whole. These statements include all assets and liabilities using the accrual basis of accounting, which is similar to the accounting used by most private-sector companies. All of the current year's revenues and expenses are taken into account regardless of when cash is received or paid.

These two statements report the Town's net position and changes in it. The Town's net position, the difference between assets and liabilities and deferred inflows, is one way to measure the Town's financial health or financial position. Over time, increases or decreases in the Town's net position are one indicator of whether its financial health is improving or deteriorating. Other non-financial factors, however, such as changes in the Town's property tax base and the condition of the Town's infrastructure, need to be considered to assess the overall health of the Town.

In these government-wide statements, the Town's activities are reported in one category:

Governmental activities – Most of the Town's basic services are reported here, including fire, general administration, roads, and recreation. Auto excise taxes, franchise fees, fines, state revenue sharing, and state and federal grants finance most of these activities.

Reporting on the Town's Most Significant Funds

The fund financial statements provide detailed information about the significant funds, but not on the Town as a whole. Some funds are required to be established by State law or by bond covenants. Additionally, the Board of Selectmen and management establishes other funds to help control and manage money for particular purposes.

Governmental Funds – The Town's basic services are reported in governmental funds, which focus on how money flows into and out of those funds and the balances left at year-end that are available for spending. These funds are reported using an accounting method called modified accrual accounting, which measures cash and all other financial resources that can readily be converted to cash.

The governmental fund statements provide a detailed short-term view of the Town's general government operations and the basic services it provides. Governmental fund information helps determine whether there are more or fewer financial resources that can be spent in the near future to finance the Town's programs. The relationship between governmental activities and governmental funds is reconciled in Statements 4 and 6.

Fiduciary Funds – The fiduciary fund financial statements report on activities for which the Town acts as a trustee. These activities are excluded from the Town's other financial statements because the Town cannot use these assets to finance its operations. The Town is responsible for ensuring that the assets reported in these funds are used for their intended purposes.

Governmental Activities

This section will show a condensed financial comparison of revenues and expenses and provide explanations for significant differences.

To aid in the understanding of the Statement of Activities some additional explanation is given. Of particular interest is that the format is significantly different than the Statement of Revenues, Expenditures, and Changes in Fund Balance. Expenses are listed in the first column with program revenues attributable to that particular function being reported to the right. The result is a Net (Expense)/Revenue. The reason for this type of format is to highlight the relative financial burden of each of the functions on the Town's taxpayers. It also identifies the amount each function draws from the general revenues.

General Government	Charges for Services include revenue from licenses, permits and fees. Operating Grants and Contributions are unrestricted donations to the Town.
Public Safety	Charges for Services are mooring permits and dog licenses. Operating Grants and Contributions are grant monies received for the fire department.
Public Works	Operating Grants and Contributions are grant monies received through the Local Road Assistance Program
General Assistance	Operating Grants and Contributions are State of Maine reimbursements for general assistance expenditures the Town incurred.

All other governmental revenues are reported as General Revenues. It is important to note that all taxes are classified as general revenue even if restricted for a specific purpose.

Statement of Net Position Information

The tables below provide a summary of the Town of Boothbay's statement of net position as of June 30, 2014 and 2013, and the statement of activities for the year ended June 30, 2014.

Table 1
Condensed Statements of Net Position
As of June 30, 2015 and 2014

	2015	2014
Current assets	\$ 1,510,582	\$ 1,373,782
Capital assets	<u>4,136,617</u>	<u>4,201,000</u>
Total assets	5,647,199	5,574,782
Current liabilities	103,778	88,781
Long-term liabilities	<u>25,099</u>	<u>30,619</u>
Total liabilities	128,877	119,400
Prepaid property taxes	<u>18,365</u>	<u>21,504</u>
Total deferred inflows	<u>18,365</u>	<u>21,504</u>
Net investment in capital assets	4,136,617	4,190,366
Restricted	249,335	295,306
Unrestricted	<u>1,114,005</u>	<u>948,206</u>
Total net position	<u>\$ 5,499,957</u>	<u>\$ 5,433,878</u>

Statement of Activities Information

In Table 2, Net Expense is the financial burden that was placed on the taxpayers by each of these functions.

Table 2
Net Cost of Governmental Activities
For the Year End June 30, 2015

	Expenses	Revenues	Net Expense
General government	\$ 576,556	\$ (116,395)	\$ 460,161
Public safety	484,294	(31,298)	452,996
Public works	890,710	(54,520)	836,190
Capital improvement	10,488	-	10,488
General assistance	3,954	(1,913)	2,041
Service accounts	122,726	-	122,726
Debt service	314	-	314
Insurances	40,352	-	40,352
Outside organizations	629,005	-	629,005
Fixed charges	6,515,345	-	6,515,345
For designated purposes	<u>20,304</u>	<u>-</u>	<u>20,304</u>
Totals	<u>\$ 9,294,048</u>	<u>\$ (204,126)</u>	<u>\$ 9,089,922</u>

Table 3 presents a summary of the Town's net position has changed in the current year and compared with the prior year.

Table 3
Condensed Statements of Changes in Net Position
For the Years Ended June 30, 2015 and 2014

	<u>2015</u>	<u>2014</u>
Program revenues		
Charges for services	\$ 142,769	\$ 143,293
Operating grants and contributions	61,357	64,770
General revenues		
Property taxes	8,279,045	8,177,734
Excise taxes	676,977	657,485
Intergovernmental	127,491	117,531
Lien interest and costs	47,511	55,609
Investment earnings	6,801	4,641
Gain (loss) on disposal of fixed assets	18,176	(106,959)
Total revenues	<u>9,360,127</u>	<u>9,114,104</u>
Expenses		
General government	576,556	528,986
Public safety	484,294	537,751
Public works	890,710	844,270
Capital improvement	10,488	28,012
General assistance	3,954	2,154
Service accounts	122,726	131,951
Debt service	314	942
Insurances	40,352	41,776
Outside organizations	629,005	462,613
Fixed charges	6,515,345	6,341,145
For designated purposes	20,304	19,750
Total expenses	<u>9,294,048</u>	<u>8,939,350</u>
Change in net position	<u>\$ 66,079</u>	<u>\$ 174,754</u>

Charts of Revenues and Expenses

On the following pages, Chart 1 depicts the revenues by source on a bar of 100%. Chart 2 zooms in on just the last 15% of Chart 1 to show more detail for non-property tax revenue. Chart 3 depicts the Town's expenses by function on a bar of 100%. Chart 4 zooms in on just the last 30% of Chart 2 to show more detail for non-fixed charges expenses.

Chart 1

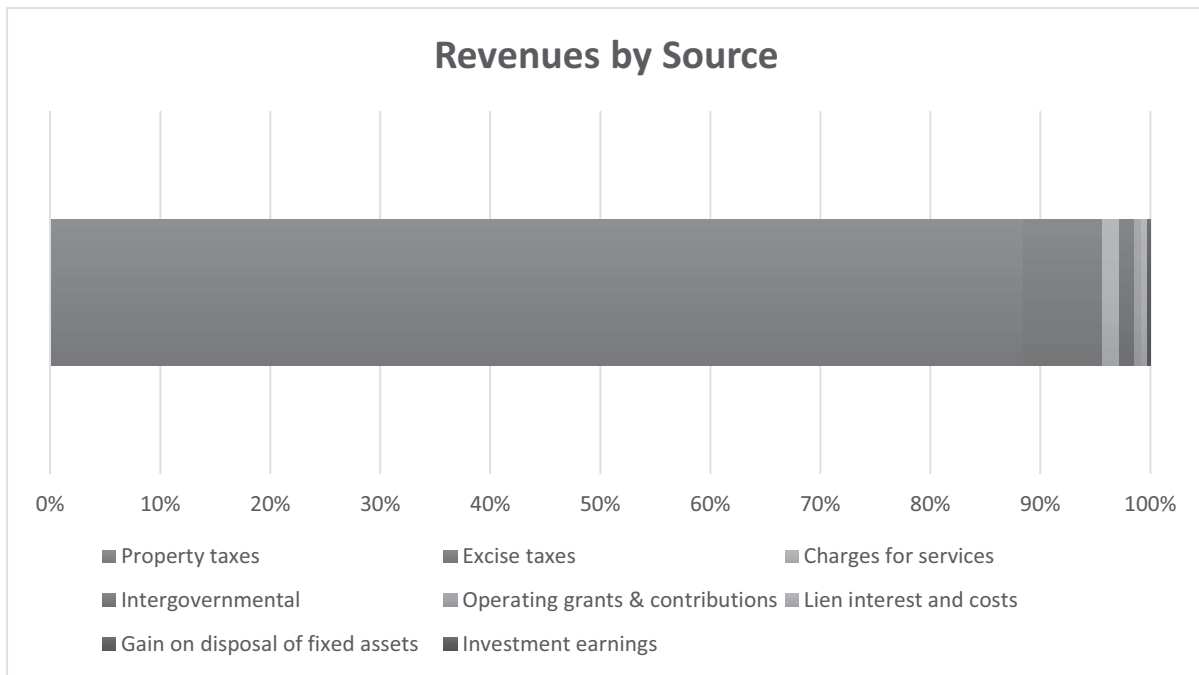


Chart 2

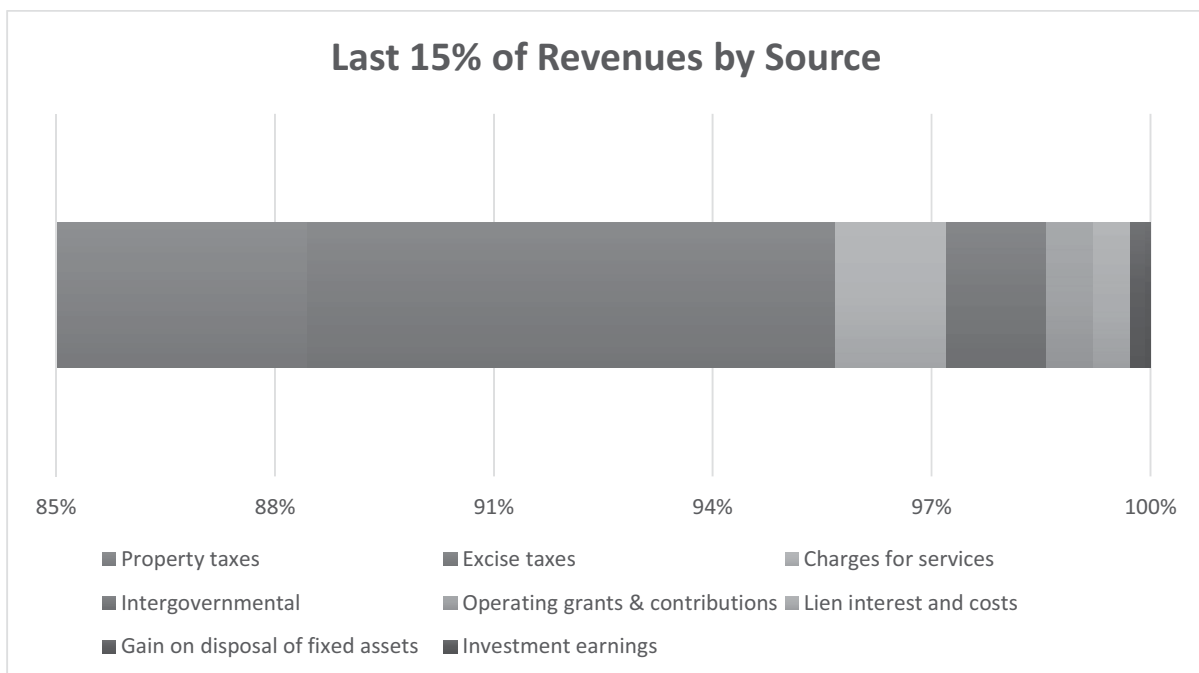


Chart 3

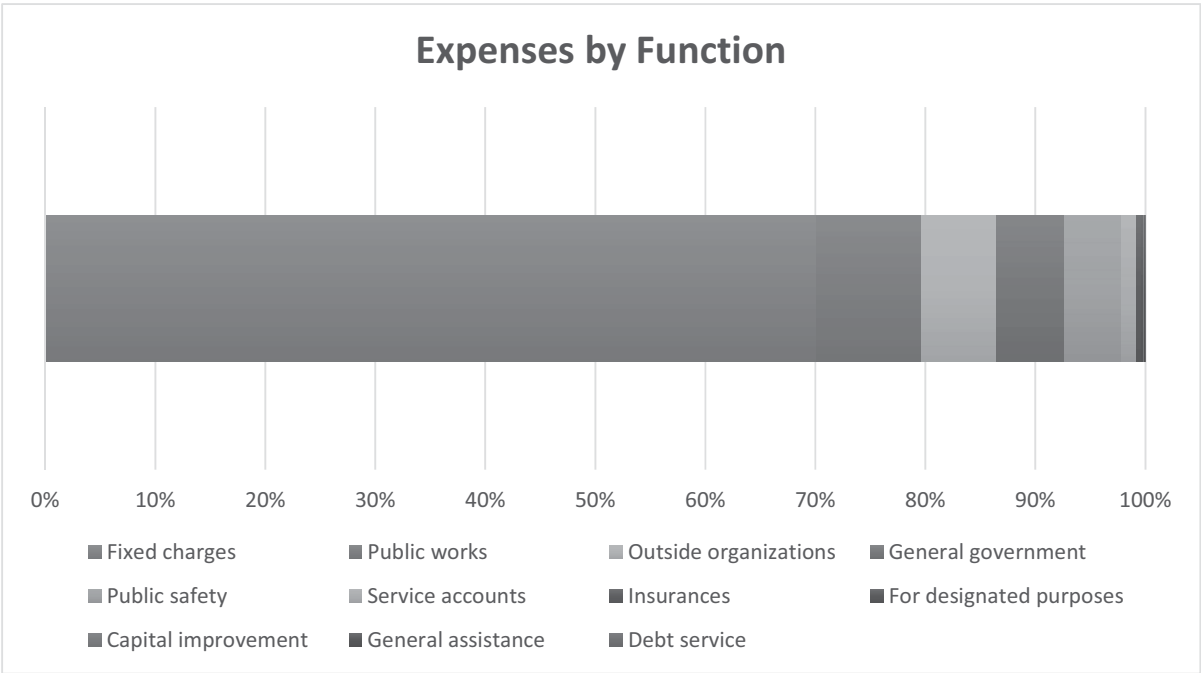
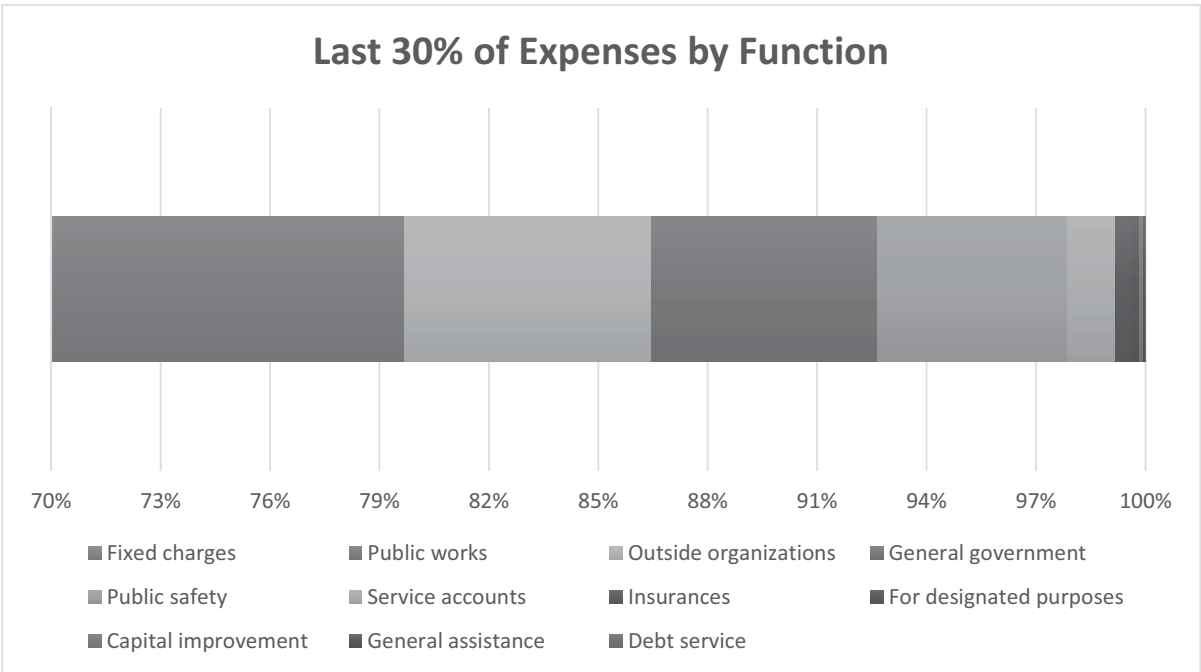


Chart 4



The following schedule presents a summary of just the General Fund expenditures for the fiscal years ended June 30, 2015 and 2014.

Table 4
Schedules of General Fund Expenditures
For the Years Ended June 30, 2015 and 2014

	<u>2015</u>	<u>2014</u>
General government	\$ 537,498	\$ 483,922
Public safety	403,594	512,276
Public works	747,605	761,254
Capital improvement	196,311	68,689
General assistance	3,954	2,154
Service accounts	122,726	128,218
Debt service	10,948	11,576
Insurances	40,352	41,776
Outside organizations	629,005	462,613
Fixed charges	<u>6,542,416</u>	<u>6,367,479</u>
Total general fund expenditures	<u>\$ 9,234,409</u>	<u>\$ 8,839,957</u>

The Town's current General Fund Balance is \$1,126,186. This amount is composed of non-spendable, restricted, and unassigned components.

The Selectmen have established a policy to maintain 18.75% of appropriation or a three year plan to replenish the funds.

The unassigned portion of the fund balance is the most crucial for the Selectmen to monitor. The unassigned balance as of June 30, 2015 was \$873,052. Compare that to June 30, 2014, when the unassigned balance was \$812,286. The Town increased the unassigned fund balance by 7.5%. This was due to the combination of excess revenues over expenditures and the using of capital improvement reserve funds to off-set capital outlays. If the town continues this trend the fund balance will be fully restored in a few years. A Tax Anticipation Note was not required this year and cash flow is fully capable of fulfilling expenditures timely. The town will continue to implement the three year UDF replacement plan.

Tax Increment Financing (TIF)

With the creation of TIF #3, all three TIF funds are being accounted for separately. We identify the three different TIF agreements, with Hodgdon Marine LLC, Washburn Doughty, and Boothbay Commercial District as separate and independent TIF programs. The TIF funds will be clearly differentiated from the rest of the General Fund. No projects are projected for funding this year. A concerted effort to rebuild the TIF fund balance will continue in the next few years.

Capital Assets

As of June 30, 2015, the Town had a net capital assets of \$4,136,617.

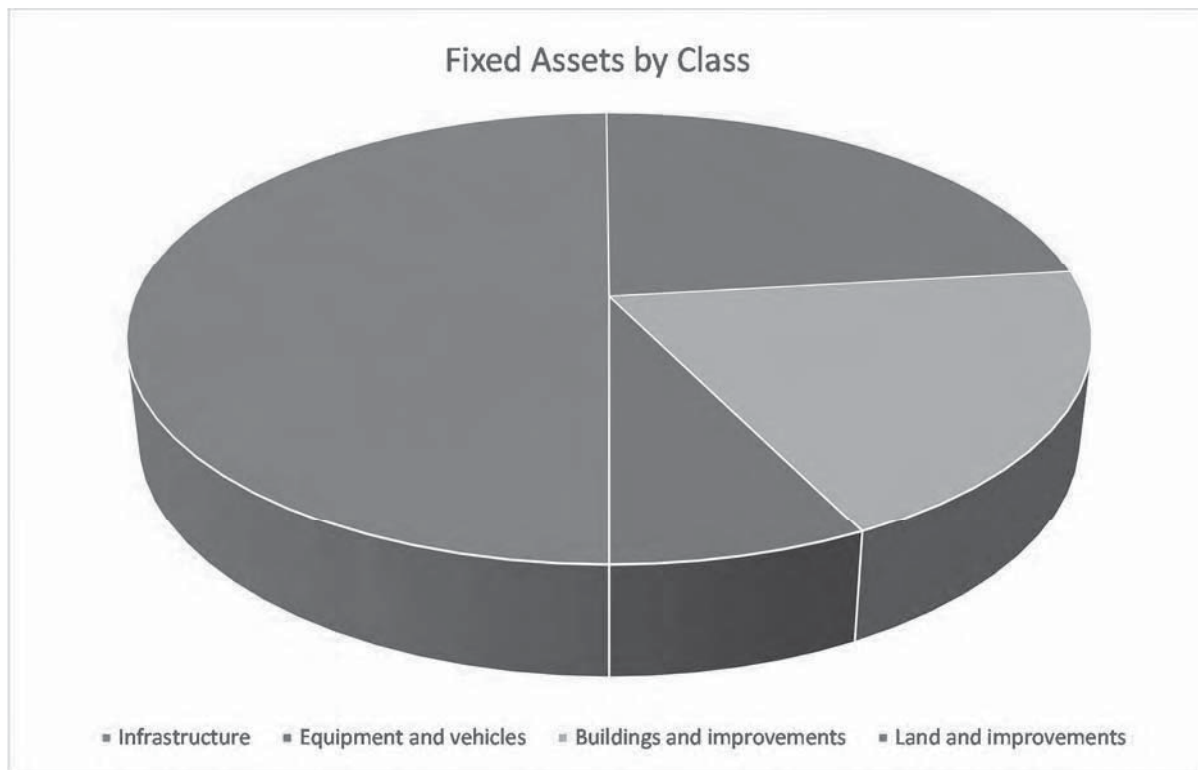
For the years ended June 30, 2014 and 2013 capital asset comparisons are as follows:

	<u>2015</u>	<u>2014</u>
Beginning net capital assets	\$ 4,201,000	\$ 4,414,805
Net decrease	<u>(64,383)</u>	<u>(213,805)</u>
Ending net capital assets	<u>\$ 4,136,617</u>	<u>\$ 4,201,000</u>

The Town's capital assets showed a decline in value for the year ending June 30, 2015. Although we added \$373,358 in capital assets, the value of assets disposed of combined with depreciation on assets was greater.

The chart below depicts the Town's assets by their share of the total.

Chart 5



Debt Administration

At year-end the Town had a total of \$0 of general obligation bonds. During the year, the Town paid off the final balance of a bond issued to finance the rebuilding of the Back River project from 1999.

The only long-term liabilities that the Town is obligated for is the value of accrued compensated absences for Town employees. This amounts to \$25,099 as of June 30, 2015.

Economic Factors and Next Year's Budgets and Tax Rates

Property values are still a very important topic in the Selectmen's Office. Property values are a key component in determining the tax rate. The next largest component is spending. And the final piece of the formula is revenues. To the extent possible, the Selectmen have been able to control spending for Town services. However, the cost of Education and the County Tax continue to rise at an alarming rate. The economic downturn has severely reduced Federal and State spending. The term Reduced Spending translates to reduced revenues to the Town of Boothbay. The reduced revenues to the Town of Boothbay means an increased burden on the property tax to support local government, local roads, education, and the Town's share of County government. Your Selectmen have worked diligently to review and modify all areas of spending, purchasing and revenues to wring out what ever savings we can for you, the taxpayer.

During this economic downturn we have had to tighten the Municipal Budget. Like the Federal Government, the State and the towns around us, we have had to measure services wisely. The Selectmen have worked diligently in producing better services without asking for more budgetary permissions. Repair of the undesignated fund, capital budgeting, and conservative estimates in budgeting are key factors in buffering the uncertainties that effect the tax rate.

Contacting the Town's Financial Management

This financial report is designed to provide our citizens, taxpayers, customers, and creditors with a general overview of the Town's finances and to show the Town's accountability for the money it receives. If you have questions about this report or need additional financial information, contact the Town Manager's Office at 1011 Wiscasset Road, Boothbay, Maine, or by phone at (207) 633-2051.

BASIC FINANCIAL STATEMENTS

Statement 1

Town of Boothbay
Statement of Net Position
As of June 30, 2015

	Governmental Activities
Assets	
Cash and investments	\$ 1,119,993
Receivables:	
Taxes	993
Liens	297,081
Accounts	62,156
Prepaid expenses	9,204
Inventory	21,155
Capital assets	
Land and improvements	783,905
Buildings and improvements	2,089,129
Equipment and vehicles	2,486,294
Infrastructure	5,336,546
Accumulated depreciation	(6,559,257)
Net capital assets	<u>4,136,617</u>
Total Assets	5,647,199
Liabilities	
Accounts payable	11,303
Accrued liabilities	20,738
Due to third parties	71,737
Long-term liabilities	
Accrued compensated absences	<u>25,099</u>
Total Liabilities	128,877
Deferred Inflows of Resources	
Prepaid property taxes	<u>18,365</u>
Total Deferred Inflows of Resources	<u>18,365</u>
Net Position	
Net investment in capital assets	4,136,617
Restricted	249,335
Unrestricted	<u>1,114,005</u>
Total Net Position	<u><u>\$ 5,499,957</u></u>

The accompanying notes are an integral part of these financial statements.

Statement 2

Town of Boothbay
Statement of Activities
For the Year Ended June 30, 2015

	Program Revenues			Net (Expense) Revenue and Changes in Net Position
	Expenses	Charges for Services	Operating Grants and Contributions	Governmental Activities
FUNCTIONS/PROGRAMS				
Primary Government				
Governmental activities				
General government	\$ (576,556)	\$ 113,860	\$ 2,535	\$ (460,161)
Public safety	(484,294)	28,909	2,389	(452,996)
Public works	(890,710)	-	54,520	(836,190)
Capital improvement	(10,488)	-	-	(10,488)
General assistance	(3,954)	-	1,913	(2,041)
Service accounts	(122,726)	-	-	(122,726)
Debt service	(314)	-	-	(314)
Insurances	(40,352)	-	-	(40,352)
Outside organizations	(629,005)	-	-	(629,005)
Fixed charges	(6,515,345)	-	-	(6,515,345)
For designated purposes	(20,304)	-	-	(20,304)
TOTAL PRIMARY GOVERNMENT	\$ (9,294,048)	\$ 142,769	\$ 61,357	(9,089,922)
General Revenues				
Property taxes				8,279,045
Excise taxes				676,977
Intergovernmental				127,491
Lien interest and costs				47,511
Investment earnings				6,801
Gain on disposal of fixed assets				18,176
Total general revenues				<u>9,156,001</u>
Change in net position				66,079
Beginning Net Position, as restated (see Note 13)				<u>5,433,878</u>
Ending Net Position				<u><u>\$ 5,499,957</u></u>

The accompanying notes are an integral part of these financial statements.

Statement 3

Town of Boothbay
Balance Sheet
Governmental Funds
As of June 30, 2015

	<u>General Fund</u>	<u>Other Governmental Funds</u>	<u>Total Governmental Funds</u>
Assets			
Cash and investments	\$ 1,089,130	\$ 30,863	\$ 1,119,993
Receivables:			
Taxes	993	-	993
Liens	297,081	-	297,081
Accounts	62,156	-	62,156
Prepaid expenses	9,204	-	9,204
Inventory	21,155	-	21,155
Due from other funds	<u>4,303</u>	<u>-</u>	<u>4,303</u>
Total Assets	<u><u>\$ 1,484,022</u></u>	<u><u>\$ 30,863</u></u>	<u><u>\$ 1,514,885</u></u>
Liabilities			
Accounts payable	\$ 11,303	\$ -	\$ 11,303
Accrued liabilities	20,738	-	20,738
Due to other funds	<u>71,737</u>	<u>4,303</u>	<u>76,040</u>
Total liabilities	103,778	4,303	108,081
Deferred Inflows of Resources			
Prepaid property taxes	18,365	-	18,365
Unavailable property taxes	<u>235,693</u>	<u>-</u>	<u>235,693</u>
Total deferred inflows of resources	254,058	-	254,058
Fund Balances			
Nonspendable	30,359	-	30,359
Restricted	222,775	26,560	249,335
Unassigned	<u>873,052</u>	<u>-</u>	<u>873,052</u>
Total fund balances	<u>1,126,186</u>	<u>26,560</u>	<u>1,152,746</u>
Total Liabilities, Deferred Inflows, & Fund Balances	<u><u>\$ 1,484,022</u></u>	<u><u>\$ 30,863</u></u>	<u><u>\$ 1,514,885</u></u>

The accompanying notes are an integral part of these financial statements.

Statement 4

Town of Boothbay
Reconciliation of the Total Governmental Fund Balances to
the Net Position of Governmental Activities
As of June 30, 2015

Total governmental fund balances (from Statement 3)	\$ 1,152,746
Capital assets used in governmental activities are not current financial resources and, therefore, are not reported in governmental funds.	
Net capital assets	4,136,617
Accrued compensated absences are not due and payable in the current period and, therefore, are not reported in governmental funds.	
Accrued compensated absences	(25,099)
Property taxes that are not expected to be collected within 60 days after the period end are considered unavailable financial resources and are, therefore, excluded from the governmental fund balances. They are, however, considered economic resources of governmental activities and are, therefore, included in the net position.	
Unavailable property taxes	<u>235,693</u>
Net position of governmental activities (see Statement 1)	<u><u>\$ 5,499,957</u></u>

Statement 5

Town of Boothbay
Statement of Revenues, Expenditures, and Changes in Fund Balances
Governmental Funds
For the Year Ended June 30, 2015

	<u>General Fund</u>	<u>Other Governmental Funds</u>	<u>Total Governmental Funds</u>
Revenues			
Taxes	\$ 8,866,452	\$ -	\$ 8,866,452
Intergovernmental	186,314	-	186,314
Licenses and permits	70,221	-	70,221
Charges for services	52,055	-	52,055
Miscellaneous	76,751	589	77,340
Captured assessed value	-	27,071	27,071
	<u>9,251,793</u>	<u>27,660</u>	<u>9,279,453</u>
Expenditures			
General government	537,498	-	537,498
Public safety	403,594	-	403,594
Public works	747,605	-	747,605
Capital improvement	196,311	-	196,311
General assistance	3,954	-	3,954
Service accounts	122,726	-	122,726
Debt service	10,948	-	10,948
Insurances	40,352	-	40,352
Outside organizations	629,005	-	629,005
Fixed charges	6,542,416	-	6,542,416
For designated purposes	-	20,304	20,304
	<u>9,234,409</u>	<u>20,304</u>	<u>9,254,713</u>
Net Change in Fund Balance	17,384	7,356	24,740
Beginning Fund Balance, as restated (see Note 13)	<u>1,108,802</u>	<u>19,204</u>	<u>1,128,006</u>
Ending Fund Balance	<u>\$ 1,126,186</u>	<u>\$ 26,560</u>	<u>\$ 1,152,746</u>

The accompanying notes are an integral part of these financial statements.

Statement 6

Town of Boothbay
 Reconciliation of the Net Change in Total Governmental Fund Balances
 to the Change in Net Position of Governmental Activities
 For the Year Ended June 30, 2015

Net change in total governmental fund balances (from Statement 5) \$ 24,740

Governmental funds report outlays for capitalizable assets as expenditures. However, in the Statement of Activities, the cost for capitalizable assets is allocated over their estimated useful lives and reported as depreciation expense. The amount of outlays for capitalizable assets and depreciation expense are as follows:

Outlays for capitalizable assets	\$ 347,362	
Depreciation expense	<u>(429,922)</u>	
		(82,560)

Governmental funds report repayment of bond principal as an expenditure. However, repayment of bond principal is not expensed in the Statement of Activities. Instead, the repayment reduces long-term debt liabilities in the Statement of Net Position.

Bond repayments	10,634
-----------------	--------

In the governmental funds, the change in unavailable property taxes from one period to the next is recorded against revenue in the current period. In the Statement of Activities, however, all property taxes are recorded as revenue in the period in which they were levied.

Change in unavailable property taxes	89,570
--------------------------------------	--------

The Statement of Activities reports certain expenses that do not represent the consumption of current financial resources and are, therefore, not reported as expenditures in the governmental funds.

Change in accrued compensated absences	5,519
--	-------

The Statement of Activities reports certain revenues that do not represent the acquisition or enhancement of current financial resources and are, therefore, not reported as revenues in the governmental funds.

Gain on disposal of assets	<u>18,176</u>
----------------------------	---------------

Change in net position of governmental activities (see Statement 2)	<u>\$ 66,079</u>
--	-------------------------

Statement 7

Town of Boothbay
Statement of Fiduciary Net Position
Fiduciary Funds
As of June 30, 2015

	Private Purpose Trust Fund
	Ulmer Scholarship Fund
Assets	
Due from General Fund	\$ 71,737
Net Position	
Held in trust	\$ 71,737

Statement 8

Town of Boothbay
Statement of Changes in Fiduciary Net Position
Fiduciary Funds
For the Year Ended June 30, 2015

	Private Purpose Trust Fund
	Ulmer Scholarship Fund
Additions	
Interest	\$ 1,796
Deductions	
Program expenditures	850
Change in Net Position	946
Beginning Net Position	70,791
Ending Net Position	\$ 71,737

The accompanying notes are an integral part of these financial statements.

Town of Boothbay
Notes to the Basic Financial Statements
June 30, 2015

NOTE 1 SUMMARY OF ACCOUNTING POLICIES

The Reporting Entity

The Town of Boothbay, Maine, incorporated in 1764, currently operates under a Board of Selectmen form of Government with a Town Manager as the Chief Administrator of the Town. The Board consists of five members elected by the registered voters for three year staggered terms. The financial statements of the Town conform to accounting principles generally accepted in the United States of America as applicable to governmental units. The Governmental Accounting Standards Board (GASB) is responsible for establishing generally accepted accounting principles (GAAP) for state and local governments through its pronouncements (Statements and Interpretations). Governments are also required to follow the pronouncements of the Financial Accounting Standards Board (FASB) (when applicable) that do not conflict with or contradict GASB pronouncements. The more significant accounting policies established in GAAP and used by the Town are discussed below.

Principles Determining Scope of Reporting Entity

In evaluating the Town as a reporting entity, management has addressed all potential component units for which the Town may or may not be financially accountable and, as such, be includable within the Town's basic financial statements. In accordance with GASB, the Town (the primary government) is financially accountable if it appoints a voting majority of the organization's governing board and (1) it is able to impose its will on the organization or (2) there is a potential for the organization to provide specific financial benefits to, or impose specific financial burdens on the Town. The Town also is financially accountable for organizations that are fiscally dependent on it and if there is a financial benefit or burden relationship. Additionally, the primary government is required to consider other organizations for which the nature and significance of their relationship with the primary government are such that exclusion would cause the reporting entity's basic financial statements to be misleading or incomplete. Based on the application of these criteria, there are no other entities within the Town that should be included as part of these financial statements.

Government-Wide Financial Statements and Fund Financial Statements

The government-wide financial statements, comprising the statement of net position and the statement of activities, report information on all of the non-fiduciary activities of the Town. Governmental activities are normally supported by taxes and intergovernmental revenues.

The statement of activities points out the extent to which the direct expenses of a given function are offset by program revenues. Direct expenses are those that are specifically associated with a function, service, program, or department. The Town has elected not to allocate indirect costs among the programs or functions. Program revenues include 1) charges to customers or applicants who purchase, use, or directly benefit from goods, services, or privileges provided by a given function or segment, and 2) grants and contributions that are restricted to meeting the operational requirements of a particular function or segment. Taxes and other items not properly included among program revenues are reported as general revenues. The comparison of direct expenses with program revenues identifies the extent to which each governmental function is self-financing or draws from general revenues of the Town.

Separate financial statements are provided for governmental funds and fiduciary funds, even though the latter are excluded from the government-wide financial statements. Major individual governmental funds are reported as separate columns in the fund financial statements.

Town of Boothbay
Notes to the Basic Financial Statements
June 30, 2015

NOTE 1 SUMMARY OF ACCOUNTING POLICIES (Continued)

Measurement Focus, Basis of Accounting, and Financial Statement Presentation

Measurement focus refers to what is being measured; basis of accounting refers to when revenues and expenditures are recognized in the accounts and reported in the financial statements. Basis of account relates to the timing of the measure made, regardless of the measurement focus applied.

Government-wide financial statements and fiduciary fund financial are reported using the economic resources measurement focus and the accrual basis of accounting. All economic resources and claims on those economic resources are measured, including fixed assets, other non-current assets, and long-term liabilities. Under accrual accounting, revenues are recorded when earned and expenses are recorded when a liability is incurred, regardless of the timing of related cash flows. Property taxes are recognized as revenues in the period for which they are levied. Grants and similar items are recognized as revenue as soon as all eligibility requirements imposed by the provider have been met.

Governmental fund financial statements are reported using the current financial resources measurement focus and the modified accrual basis of accounting. The current financial resources measurement focus excludes from measurement resources such as fixed assets, other non-current assets, and long-term liabilities. Revenues are recognized when they are both measurable and available. Under modified accrual accounting, revenues are considered to be available when they are collectible within the current period or soon enough thereafter to pay liabilities of the current period. The Town considers revenues to be available if they are collected within 60 days of the end of the current fiscal year. Expenditures generally are recorded when a liability is incurred, as under accrual accounting. However, debt service expenditures, compensated absences, and claims and judgments are recorded only when payment is due.

The financial transactions of the Town are reported in individual funds in the fund financial statements. Each fund is accounted for by providing a separate set of self-balancing accounts that comprise its assets, deferred outflows of resources, liabilities, deferred inflows of resources, fund equity, revenues, and expenditures/expenses. The Town records activities using fund accounting for the following funds:

<i>General Fund</i>	The General Fund, a governmental fund, is the operating fund of the Town and is always classified as a major fund. It is the only major fund report by the Town. It is used to account for all financial resources except those required to be accounted for in another fund.
<i>Special Revenue</i>	Special revenue funds are governmental funds that are used to account for the proceeds of specific sources (other than major capital projects or expendable trusts) that are legally restricted to expenditures for specified purposes. The Town maintains two special revenue funds for the two Tax Increment Financing (TIF) agreements it has entered into. Neither of these funds qualifies as a major fund.
<i>Private-Purpose Trust</i>	Private-purpose trust funds are fiduciary funds that are used to account for assets received by the Town in the capacity of trustee and are for the benefit of private third parties. A non-expendable trust fund's principal must be preserved intact. An expendable trust fund's principal and income may be expended in the course of their designated operations. These funds are not incorporated into the government-wide statements. The Town acts as trustee for the Ulmer Scholarship Fund, a non-expendable private-purpose trust fund.

Town of Boothbay
Notes to the Basic Financial Statements
June 30, 2015

NOTE 1 SUMMARY OF ACCOUNTING POLICIES (Continued)

Cash and Investments

The Town's cash is considered to be cash on hand, demand deposits, and short-term investments with original maturities of three months or less from the date of acquisition. Town policy is that deposits can only be made in financial institutions insured by the FDIC.

The Town invests in repurchase agreements and certificates of deposit with an original maturity of greater than three months. The Town invests its funds in an effort to ensure preservation of capital, remain sufficiently liquid and attain a reasonable market rate of return. Investments are reported at fair market value.

Interfund Transactions

During the course of normal operations, transactions occur between individual funds. Interfund transactions are classified depending on the nature of the transaction.

Interfund loans are recorded as receivables and payables and are presented as "due to other funds" and "due from other funds," respectively, on the balance sheets of the fund financial statements. For reporting purposes, current amounts due from and due to the same funds are offset and the net amounts are shown in the respective fund balance sheets.

Interfund services provided and used are recorded revenues in the fund providing the goods or services and as expenditures/expenses in the fund receiving the goods or services. Any unpaid amounts are recorded as receivables and payables and presented in the same manner as interfund loans.

Interfund transfers are flows of assets from one fund to another without equivalent flows of assets in return. Interfund transfers are recorded and are presented as "transfers in" and "transfers out" in the fund financial statements. In the governmental funds, these transfers are reported as other financing sources and uses.

Interfund reimbursements are repayments from funds responsible for particular expenditures/expenses to funds that initially paid for them. Reimbursements are not displayed in the financial statements.

As a general rule, the effect of interfund activity between governmental funds is eliminated from the government-wide financial statements. However, interfund activity between governmental funds and fiduciary funds is not eliminated from the government-wide financial statements and is presented as "due from third parties" or "due to third parties," as appropriate.

Inventory

Fuel inventory is valued at cost and consists of gas and diesel purchased for internal use and resale.

Capital Assets

Capital assets, which include property, plant, and equipment, are reported in the governmental activities column in the government-wide financial statements.

Town of Boothbay
Notes to the Basic Financial Statements
June 30, 2015

NOTE 1 SUMMARY OF ACCOUNTING POLICIES (Continued)

Capital assets are defined by the Town as assets with an initial, individual cost of more than \$5,000 and an estimated useful life in excess of one year. Such assets are recorded at historical cost and depreciated over their estimated useful lives. Donated capital assets are recorded at their estimated fair value at the date of donation. Estimated useful life is management's estimate of how long the asset is expected to meet service demands. Straight-line depreciation is used based on the following estimated useful lives:

Buildings and building improvements	10 - 40 years
Vehicles and equipment	5 - 40 years
Infrastructure	10 - 40 years

The costs of normal repairs and maintenance that do not add to the value of the asset or materially extend the asset's life are not capitalized.

In the fund financial statements, fixed assets used in governmental fund operations are accounted for as capital outlay expenditures upon acquisition. Fixed assets are not capitalized and related depreciation is not expensed in the fund financial statements.

Deferred Outflows/Inflows of Resources

In addition to assets, the statement of net position will sometimes report a separate section of deferred outflows of resources. This separate financial statement element, deferred outflows of resources, represents a consumption of net position that applies to a future period(s) and so will not be recognized as an outflow of resources (expense/expenditure) until then. The Town currently has no deferred outflows of resources.

In addition to liabilities, the statement of net position will sometimes report a separate section of deferred inflows of resources. This separate financial statement element, deferred inflows of resources, represents an acquisition of net position that applies to a future period(s) and so will not be recognized as an inflow of resources (revenue) until that time. In the government-wide financial statements, the Town's deferred inflows of resources consist of prepaid property taxes. In the fund financial statements, due to differences in the modified accrual basis of accounting, deferred inflows also include deferred (unavailable) property taxes.

Compensated Absences

Under the terms of personnel policies, vacation and sick leave are granted in varying amounts according to length of service. The Town accrues accumulated sick leave and vacation time. At June 30, 2015, the accrual for compensated absences has been included in the government-wide financial statements.

Long-Term Obligations

In the government-wide financial statements, long-term debt and other long-term obligations are reported as liabilities in the Statement of Net Position. In the Statement of Activities, bond premiums and discounts, if material to the basic financial statements, are amortized over the life of the bonds using the straight-line method.

In the fund financial statements, governmental fund types recognize bond premiums and discounts during the current period. The face amount of debt and the premiums received are reported as other financing resources. Discounts on debt issuances are reported as other financing uses.

Town of Boothbay
Notes to the Basic Financial Statements
June 30, 2015

NOTE 1 SUMMARY OF ACCOUNTING POLICIES (Continued)

Net Position

Net position in the Town's government-wide financial statements is required to be classified into the following three components:

Net investment in capital assets This component consists of capital assets, net of accumulated depreciation, reduced by the outstanding balances of any bonds, notes, or other borrowings that are attributable to the acquisition, construction, or improvements of those assets.

Capital assets	\$ 10,695,874
Accumulated depreciation	<u>(6,559,257)</u>
Net investment in capital assets	<u>\$ 4,136,617</u>

Restricted This component consists of constraints placed on the use of net position which are either externally imposed by debt covenants, grantors, contributors, or laws or regulations of other governments, or constraints imposed by law through constitutional provisions or enabling legislation.

Unrestricted This component consists of net position that does not meet the definition of "restricted" or "net investment in capital assets".

Fund Balance

In the Town's governmental fund financial statements, fund balance is presented in five possible categories:

Nonspendable This category includes amounts that cannot be spent because they are not in spendable form or legally or contractually required to be maintained intact.

Restricted This category represents those portions of fund equity that have externally enforceable legal restrictions.

Committed This category describes the portion of the fund balance that represents resources whose use is constrained by limitations that the government imposes upon itself at its highest level of decision making and that remain binding unless removed in the same manner.

Assigned This category reflects the amounts constrained by the town's "intent" to be used for specific purposes, but are neither restricted nor committed. The town board of selectmen and town manager has the authority to assign amounts to be used for specific purposes.

Unassigned This category represents amounts that are available for any purpose. The General Fund is the only governmental fund allowed to present a positive unassigned fund balance.

Although not a formal policy, when both restricted and unrestricted resources are available for use, it is the Town's practice to use restricted resources first, then unrestricted resources as they are needed. When committed, assigned and unassigned resources are available for use, it is the Town's intent to use committed or assigned resources first, and then unassigned resources as they are needed.

Town of Boothbay
Notes to the Basic Financial Statements
June 30, 2015

NOTE 1 SUMMARY OF ACCOUNTING POLICIES (Continued)

It is the policy of the Town to maintain unassigned fund balance in the General fund at 18.75%, or two and one quarter twelfths, of the approved appropriation for the municipal budget, the Town's portion of Boothbay, Boothbay Harbor Community School District local assessment, county tax and overlay. Should the unassigned fund balance fall below the minimum amount, the Town would adopt a three-year plan to achieve the target level.

Estimates

Management uses estimates and assumptions in preparing these basic financial statements in accordance with accounting principles generally accepted in the United States of America. These estimates and assumptions affect the reported amounts of assets, liabilities, the disclosure of contingent liabilities, and the reported revenue and expenses.

NOTE 2 CUSTODIAL CREDIT RISK

Deposits

For deposits, custodial credit risk is the risk that, in the event of the bank's failure, the Town will not be able to recover the value of its deposits that are in the possession of an outside party. The Town does not have a deposit policy for custodial credit risk. As of June 30, 2015, the Town had a bank balances of \$815,315, of which \$285,000 was insured by the FDIC and \$530,315 was exposed to custodial credit risk. The balance exposed to custodial credit risk was collateralized with securities held by the pledging bank's trust department, not in the Town's name.

Investments

For investments, custodial credit risk is the risk that, in event of failure of the counterparty, the Town will not be able to recover the value of its investments or collateral securities that are in possession of the outside party. The Town's investment policy does not specifically address custodial credit risk. As of June 30, 2015, the Town held investments with a carrying value of \$359,807. Of that balance, \$176,902 was invested in certificates of deposits and covered by FDIC insurance. The remaining \$182,905 was collateralized with securities held by the pledging bank's trust department, not in the Town's name.

At June 30, 2015, the Town held the following investments:

	<u>Carrying Value</u>	<u>Fair Value</u>
Certificates of deposit	\$ 176,902	\$ 176,902
Sweep repurchase agreements	182,905	182,905
Total investments	<u>\$ 359,807</u>	<u>\$ 359,807</u>

Town of Boothbay
Notes to the Basic Financial Statements
June 30, 2015

NOTE 3 PROPERTY TAX

The Town's property taxes for the current year were committed July 2, 2014 on the assessed value listed as of April 1, 2014 for all real estate and taxable personal property located in the Town. Taxes were due semi-annually on August 20, 2014 and February 11, 2015; interest was charged at 7.0% on all unpaid taxes from August 21, 2014 and February 12, 2015. Assessed values are periodically established by the assessors at the assumed market value.

The following summarizes the levy:

Valuation and Assessment			
Real property	\$ 969,544,550		
Personal property	<u>3,746,970</u>		
Total valuation		\$ 973,291,520	
Tax rate, per thousand		x 8.50	
Tax commitment		<u>\$ 8,272,978</u>	
 Collection of Taxes			
Original commitment	\$ 8,272,978		
Supplemental taxes	<u>6,067</u>		
Total property taxes		\$ 8,279,045	
Current year taxes receivable at year end	(704)		
Current year abatements and discounts	(32,774)		
Current year taxes lien	<u>(204,516)</u>		
Total reductions		<u>(237,994)</u>	
Current year tax collections		<u>\$ 8,041,051</u>	

The Town is permitted by the laws of the State of Maine to levy taxes up to 105% of its net budgeted expenditures for the related fiscal period. The amount raised in excess of 100% is referred to as overlay and amounted to \$41,949 for the year ended June 30, 2015.

Property taxes levied are recorded as receivables at the time the levy is made. In the governmental funds, the receivables collected during the year and in the first sixty (60) days subsequent to the fiscal year are recognized as revenues. The remaining receivables estimated to be collectible subsequent to the sixty (60) day period are recorded as deferred inflows of resources. In the government-wide financial statements, all taxes levied are recorded as revenue in the current period, regardless of collection status.

Tax liens are placed on real property within twelve months following the tax commitment date if taxes are delinquent. The Town has the authority to foreclose on property eighteen months after the filing of the lien if tax liens and associated costs remain unpaid. Property acquired by foreclosure for non-payment of taxes is recorded at the amount of expired tax liens. Liens and any current taxes on the same period are not included as part of the tax acquired property account until expiration of statutory time limits.

Town of Boothbay
Notes to the Basic Financial Statements
June 30, 2015

NOTE 4 CAPITAL ASSETS

Capital asset activity for the governmental funds during 2015 was as follows:

	Beginning Balance	Additions	Disposals	Ending Balance
<i>Capital Assets</i>				
Land and improvements	\$ 783,905	-	-	783,905
Buildings and improvements	2,089,129	-	-	2,089,129
Equipment and vehicles	2,512,699	173,936	200,341	2,486,294
Infrastructure	5,141,418	199,422	4,294	5,336,546
Total	10,527,151	373,358	204,635	10,695,874
<i>Accumulated Depreciation</i>				
Land and improvements	70,913	4,885	-	75,798
Buildings and improvements	1,034,442	63,051	-	1,097,493
Equipment and vehicles	1,404,587	144,782	193,747	1,355,622
Infrastructure	3,816,209	217,204	3,069	4,030,344
Total	6,326,151	429,922	196,816	6,559,257
Net capital assets	<u>\$ 4,201,000</u>	<u>\$ (56,564)</u>	<u>\$ 7,819</u>	<u>\$ 4,136,617</u>

Depreciation was charged to functions as follows:

General government	\$ 41,092
Public safety	80,700
Public works	308,130
Total depreciation	<u>\$ 429,922</u>

NOTE 5 INTERFUND RECEIVABLES/ PAYABLES AND TRANSACTIONS

Interfund Receivables/Payables

Individual interfund receivables and payables at June 30, 2015, were as follows:

	Interfund Receivable	Interfund Payable
General fund	\$ 4,303	\$ 71,737
Special revenue fund - TIF Funds	-	4,303
Fiduciary fund - Ulmer Scholarship Fund	71,737	-
Totals	<u>\$ 76,040</u>	<u>\$ 76,040</u>

Town of Boothbay
Notes to the Basic Financial Statements
June 30, 2015

NOTE 5 INTERFUND RECEIVABLES/ PAYABLES AND TRANSFERS (Continued)

Interfund Transactions

During the period, the Town expended amounts to service the Credit Enhancement Agreements entered into for two Tax Increment Financing (TIF) Districts. The amounts expended from the General Fund are reported as revenue in the TIF special revenue funds and presented as "captured assessed value" in the fund financial statements. In the government-wide financial statements, these offsetting transactions have been eliminated.

	<u>Expenditure</u>	<u>Revenue</u>
General fund	\$ 27,071	\$ -
Special revenue fund - TIF Funds	<u>-</u>	<u>27,071</u>
Totals	<u>\$ 27,071</u>	<u>\$ 27,071</u>

NOTE 6 LONG-TERM DEBT AND ACCRUED COMPENSATED ABSENCES

Long-Term Debt

During the year, the Town paid off its remaining general obligation bonds. The beginning of the year balance was \$10,634. Interest expense for the fiscal year on the bonds was \$314. The Town has no long-term debt outstanding as of June 30, 2015.

In accordance with 30 MRSA, Section 5061, as amended, no municipality shall incur debt for specified purposes in excess of certain percentages of the State valuation of such municipality. Additionally, no municipality shall incur debt in the aggregate in excess of 15% of its State valuation. The Town's 2015 State Valuation is \$950,550,000 and, therefore, its aggregate debt limit is \$142,582,500.

Accrued Compensated Absences

According to the Town's personnel policy, upon termination, employees can receive their vacation time and 25% of their accrued sick time. As of June 30, 2015, the balance of accrued compensated absences was \$25,099.

NOTE 7 OVERLAPPING DEBT

The Town is liable for its proportional share of any defaulted debt issued by Lincoln County and Boothbay, Boothbay Harbor Community School District. Debt service is included in the annual County and School assessments to the Town. The overlapping debt applicable to the Town at June 30, 2015, is: 14% (\$950,600) of Lincoln County's outstanding debt of \$6,790,000 and 56.7% (\$499,402) of Boothbay, Boothbay Harbor Community School District's outstanding debt of \$880,779.

NOTE 8 CONTINGENT LIABILITY

Litigation

The Town is subject to certain legal proceedings and claims that arise in the ordinary course of conducting its activities. In the opinion of management, the Town has defensible positions and any ultimate liabilities are covered by insurance or will not materially affect the financial position of the Town.

Town of Boothbay
Notes to the Basic Financial Statements
June 30, 2015

NOTE 8 CONTINGENT LIABILITY (Continued)

State and Federal Grants

The Town participates in state and federal grant programs that are governed by various rules and regulations of the grantor agencies. Costs charged to the respective grant programs are subject to audit and adjustment by the grantor agencies; therefore, to the extent that the Town has not complied with the rules and regulations governing the grants, refunds of any money received may be required.

In the opinion of the Town, there are no significant contingent liabilities relating to compliance with the rules and regulations governing the respective grants; therefore, no provision has been recorded in the accompanying combined basic financial statements for such contingencies.

NOTE 9 RISK MANAGEMENT

The Town is exposed to various risks of loss related to torts, theft of, damage to, and destruction of, assets, errors and omissions, and natural disasters for which the Town either carries commercial insurance, or participates in a public entity risk pool. Currently, the Town participates in a public entity risk pool sponsored by the Maine Municipal Association. Based on the coverage provided by the pool, as well as coverage provided by commercial insurance purchased, the Town is not aware of any material, actual or potential, claim liabilities which should be recorded at June 30, 2015.

NOTE 10 SELECTED COMPONENTS OF FUND BALANCE

At June 30, 2015, fund balance components consisted of the following:

	<u>Nonspendable</u>	<u>Restricted</u>
<i>General Fund</i>		
Inventory	\$ 21,155	\$ -
Prepaid expenses	9,204	-
Public works department equipment reserve	-	121,336
Fire department equipment reserve	-	5,448
Capital improvement reserve	-	95,991
<i>Special Revenue Funds</i>		
TIF funds	-	26,560
Total governmental funds	<u>\$ 30,359</u>	<u>\$ 249,335</u>

Town of Boothbay
Notes to the Basic Financial Statements
June 30, 2015

NOTE 11 RETIREMENT PLAN

The Town offers its employees a deferred compensation plan created in accordance with Internal Revenue Code Section 401(a) money purchase plan through the International City Management Association Retirement Corporation.

The deferred compensation plan is available to all employees of the Town. Under the plan, employees may elect to defer a portion of their salary and avoid paying taxes on the deferred portion until the withdrawal date. The deferred compensation amount is not available for withdrawal by employees until termination, retirement, death, or unforeseeable emergency. The Town's computed contribution to this plan for the year ended June 30, 2015 was \$44,862. Assets of the plan are placed in trust for the exclusive benefit of participants and their beneficiaries. Accordingly, the assets and the liability for the compensation deferred by plan participants, including earnings on plan assets, are not included in the Town's financial statements.

The Town has no liability for losses under the plan; however, as part of its fiduciary role, the Town has an obligation of due care in selecting the third party administrator.

Additionally, the Town participates in the Social Security Retirement Program. The Town's contribution to social security was \$49,394, for the year ended June 30, 2015.

NOTE 12 TAX INCREMENT FINANCING DISTRICT

Hodgdon Marine LLC Municipal Development and Tax Increment Financing District

The Town was authorized by the Maine Department of Economic and Community Development to establish a Tax Increment Financing District (TIF) in order to capture improvements made within the District and permit Tax Increment financing for the Hodgdon Marine LLC (the Company).

TIF revenues allocated to the Company are used to offset the costs of financing, building construction, site improvements and the purchase and installation of equipment within the District. The Development Program provides for a portion of the new tax revenues generated by the increase in assessed value of the District to be captured and designated as TIF revenues. The Town and the Company will use their TIF revenues to cover development costs and related Town expenditures. Under the Tax Increment Financing District Credit Enhancement Agreement, a percentage of the captured TIF revenues (75% for fiscal year ended June 30, 2015) has been paid to the Company to offset costs of building construction, site improvements, and purchase and installation of equipment. The balance of the captured TIF revenues (25% for fiscal year ended June 30, 2015) has been accumulated by the Town in a separate fund to pay for future improvements and the repayment to the general fund for improvements done in prior years. Future funds will be deposited into the Development Program Fund for Town improvements made outside the District. The remaining portion of the incremental tax revenues generated by the increase in assessed value will be deposited into the Town's general fund.

Washburn and Doughty Municipal Development and Tax Increment Financing District

The Town was authorized by the Maine Department of Economic and Community Development to establish a Tax Increment Financing District (TIF) in order to capture improvements made within the District and permit Tax Increment financing for Washburn and Doughty (the Company).

Town of Boothbay
Notes to the Basic Financial Statements
June 30, 2015

NOTE 12 TAX INCREMENT FINANCING DISTRICT (Continued)

TIF revenues allocated to the Company are used to offset the costs of financing, building construction, site improvements and the purchase and installation of equipment within the District. The Development Program provides for a portion of the new tax revenues generated by the increase in assessed value of the District to be captured and designated as TIF revenues. The Town and the Company will use their TIF revenues to cover development costs and related Town expenditures. Under the Tax Increment Financing District Credit Enhancement Agreement, a percentage of the captured TIF revenues (75% for fiscal year ended June 30, 2015) has been paid to the Company to offset costs of building construction, site improvements, and purchase and installation of equipment. The balance of the captured TIF revenues (25% for fiscal year ended June 30, 2015) has been accumulated by the Town in a separate fund to pay for future improvements and the repayment to the general fund for improvements done in prior years. Future funds will be deposited into the Development Program Fund for Town improvements made outside the District. The remaining portion of the incremental tax revenues generated by the increase in assessed value will be deposited into the Town's general fund.

NOTE 13 PRIOR PERIOD RESTATEMENTS

During the period, management identified certain errors in prior period financial statements relating to how the TIF funds were calculated and allocated between the general fund and the special revenue funds. Additionally, other items were presented that required adjustments. In total, the effect on beginning balances was the following:

The General Fund's beginning fund balance increased by \$44,101
The TIF funds' beginning fund balance decreased by \$23,841
Total governmental funds beginning fund balance increased by \$20,260
Total governmental activities beginning net position increased by \$20,313

NOTE 14 SUBSEQUENT EVENTS

In preparing these financial statements, the Town's management has evaluated events and transactions for potential recognition or disclosure through November 10, 2015 the date the financial statements were available to be issued.

REQUIRED SUPPLEMENTARY INFORMATION

Schedule 1

Town of Boothbay
 Budgetary Comparison Schedule
 Budget and Actual ▪ General Fund ▪ Budgetary Basis
 For the Year Ended June 30, 2015

	<u>Original & Final Budget</u>	<u>Actual</u>	<u>Variance Positive (Negative)</u>
Revenues			
Taxes			
Property	\$ 8,272,978	\$ 8,279,045	\$ 6,067
Change in unavailable property taxes	-	(89,570)	(89,570)
Excise	<u>525,000</u>	<u>676,977</u>	<u>151,977</u>
	8,797,978	8,866,452	68,474
Intergovernmental:			
State revenue sharing	55,000	57,838	2,838
Homestead reimbursement	33,830	33,842	12
Local road assistance program	55,000	54,520	(480)
BETE reimbursement	24,127	24,139	12
Tree growth	-	5,722	5,722
General assistance	-	1,913	1,913
Other intergovernmental	<u>8,000</u>	<u>8,340</u>	<u>340</u>
	175,957	186,314	10,357
Licenses and permits:			
Building permits	25,000	32,596	7,596
Plumbing permits	7,000	6,731	(269)
Mooring permits	25,000	28,234	3,234
Liquor licenses	1,000	1,140	140
Dog licenses	-	675	675
Other licenses and permits	<u>100</u>	<u>845</u>	<u>745</u>
	58,100	70,221	12,121
Charges for services:			
Planning board	-	760	760
Appeals board	-	249	249
TV franchise fees	15,000	29,781	14,781
Agent fees	10,000	13,580	3,580
Town clerk fees	<u>5,000</u>	<u>7,685</u>	<u>2,685</u>
	30,000	52,055	22,055
Miscellaneous:			
Lien interest & costs, and investment interest	45,000	53,723	8,723
Donations	-	2,535	2,535
Other miscellaneous	<u>16,800</u>	<u>20,493</u>	<u>3,693</u>
	61,800	76,751	14,951
Total Revenues	9,123,835	9,251,793	127,958

The accompanying notes are an integral part of these financial statements.

Schedule 1 (Continued)

Town of Boothbay
 Budgetary Comparison Schedule
 Budget and Actual ▪ General Fund ▪ Budgetary Basis
 For the Year Ended June 30, 2015

	Original & Final Budget	Actual	Variance Positive (Negative)
Expenditures			
General government	\$ 510,658	\$ 537,498	\$ (26,840)
Public safety	395,193	403,594	(8,401)
Public works	713,213	747,605	(34,392)
Capital improvement	220,000	196,311	23,689
General assistance	10,000	3,954	6,046
Service accounts	108,200	122,726	(14,526)
Debt service	10,949	10,948	1
Insurances	48,200	40,352	7,848
Outside organizations	609,829	629,005	(19,176)
Fixed charges	<u>6,551,593</u>	<u>6,542,416</u>	<u>9,177</u>
Total Expenditures	<u>9,177,835</u>	<u>9,234,409</u>	<u>(56,574)</u>
Budgetary Surplus (Deficit)	<u>\$ (54,000)</u>	<u>\$ 17,384</u>	<u>\$ 71,384</u>

The accompanying notes are an integral part of these financial statements.

Town of Boothbay
Notes to the Required Supplementary Information
June 30, 2015

NOTE 1 BUDGETARY ACCOUNTING

Budgets are adopted for the general fund only on a basis consistent with accounting principles generally accepted in the United States of America. Formal budgetary integration is employed as a management control device during the year for the general fund. The budget is presented on the modified accrual basis of accounting, which is consistent with U.S. generally accepted accounting principles.

NOTE 2 BUDGETED SURPLUS (DEFICIT)

For fiscal year 2015, the Town budgeted a deficit of \$80,000 and expected to use the General Fund's unassigned fund balance to cover the deficit. Actual results were that the unassigned fund balance was not used and, instead, was increased by \$17,384.

NOTE 3 EXPENDITURES IN EXCESS OF APPROPRIATIONS

During the year, expenditures exceeded appropriations in the following budget categories:

	<u>Amount Budgeted</u>	<u>Amount Overdrawn</u>	<u>Percentage Overdrawn</u>
General government	\$ 510,658	\$ 26,840	5.3%
Public safety	395,193	8,401	2.1%
Public works	713,213	34,392	4.8%
Service accounts	108,200	14,526	13.4%
Outside organizations	609,829	19,176	3.1%
Totals	<u>\$ 2,337,093</u>	<u>\$ 103,335</u>	4.4%

OTHER SUPPLEMENTARY INFORMATION

Schedule 2

Town of Boothbay
 Schedule of General Fund Reserves
 For the Year Ended June 30, 2015

	Public Works Department Equipment	Fire Department Equipment	Capital Improvement Reserve	Total
Reserve balance, beginning	\$ 118,631	\$ 5,315	\$ 152,156	\$ 276,102
Funds raised	-	-	140,000	140,000
Interest earned	<u>2,705</u>	<u>133</u>	<u>146</u>	<u>2,984</u>
Total additions	2,705	133	140,146	142,984
Reserve expenditures	<u>-</u>	<u>-</u>	<u>196,311</u>	<u>196,311</u>
Reserve balance, end	<u><u>\$ 121,336</u></u>	<u><u>\$ 5,448</u></u>	<u><u>\$ 95,991</u></u>	<u><u>\$ 222,775</u></u>

	Carried Forward Balances	Balances					
		Transfers and Credits			Lapsed		
		Appropriated	Total Available	Expenditures	Overdrawn	Unexpended	Carried Forward
General Government							
Meetings and elections	\$ -	\$ 4,776	\$ -	\$ 4,776	\$ 3,365	\$ -	\$ 1,411
Selectmen	-	37,101	-	37,101	44,623	7,522	-
Planning board	-	6,295	-	6,295	3,746	-	2,549
Administration	-	318,859	-	318,859	352,337	33,478	-
Code enforcement	-	143,627	-	143,627	133,427	-	10,200
	-	510,658	-	510,658	537,498	41,000	14,160
Public Safety							
Fire department	-	94,022	-	94,022	99,418	5,396	-
Waters and navigation	-	20,899	-	20,899	19,947	-	952
Animal control	-	6,340	-	6,340	7,504	1,164	-
Fire protection	-	245,632	-	245,632	245,963	331	-
Street lights	-	26,000	-	26,000	28,286	2,286	-
Emergency management	-	2,300	-	2,300	2,476	176	-
	-	395,193	-	395,193	403,594	9,353	952
Public Works							
Public works department	-	395,912	-	395,912	432,286	36,374	-
Snow removal	-	73,801	-	73,801	87,987	14,186	-
Road improvements	-	211,500	-	211,500	204,427	-	7,073
Fuel	-	32,000	-	32,000	22,905	-	9,095
	-	713,213	-	713,213	747,605	50,560	16,168

Schedule 3 (Continued)

Town of Boothbay
Schedule of Departmental Operations
For the Year Ended June 30, 2015

	Carried Forward Balances	Appropriated	Transfers and Credits	Total Available	Expenditures	Balances			Carried Forward
						Overdrawn	Unexpended	Lapsed	
Capital Improvement									
Capital improvement	\$ -	\$ 220,000	\$ -	\$ 220,000	\$ 196,311	\$ -	\$ 23,689	\$ -	\$ -
General Assistance									
General assistance	-	10,000	-	10,000	3,954	-	6,046	-	-
Service Accounts									
Legal	-	30,000	-	30,000	22,423	-	7,577	-	-
Service accounts	-	27,500	-	27,500	38,870	11,370	-	-	-
Building and grounds	-	50,700	-	50,700	61,433	10,733	-	-	-
	-	108,200	-	108,200	122,726	22,103	7,577	-	-
Debt Service									
Debt service	-	10,949	-	10,949	10,948	-	1	-	-
Insurances									
Unemployment	-	2,200	-	2,200	(57)	-	2,257	-	-
Workers' compensation	-	20,000	-	20,000	15,213	-	4,787	-	-
Public officials	-	1,000	-	1,000	-	-	1,000	-	-
Property and casualty	-	25,000	-	25,000	25,196	196	-	-	-
	-	48,200	-	48,200	40,352	196	8,044	-	-

Town of Boothbay
Schedule of Departmental Operations
For the Year Ended June 30, 2015

	Carried Forward Balances	Appropriated	Transfers and Credits	Total Available	Expenditures	Balances			Carried Forward
						Overdrawn	Unexpended	Lapsed	
Outside Organizations									
Refuse disposal	\$ -	\$ 367,511	\$ -	\$ 367,511	\$ 367,511	\$ -	\$ -	\$ -	-
Other organizations	-	36,163	-	36,163	36,163	-	-	-	-
Library	-	45,000	-	45,000	45,000	-	-	-	-
Cemetery	-	15,000	-	15,000	15,000	-	-	-	-
Ambulance	-	146,155	-	146,155	165,331	19,176	-	-	-
	-	609,829	-	609,829	629,005	19,176	-	-	-
Fixed Charges									
TIF districts	-	27,072	-	27,072	27,071	-	1	-	-
Education	-	5,341,069	-	5,341,069	5,341,069	-	-	-	-
County tax	-	1,141,503	-	1,141,503	1,141,502	-	1	-	-
Overlay	-	41,949	-	41,949	32,774	-	9,175	-	-
	-	6,551,593	-	6,551,593	6,542,416	-	9,177	-	-
TOTAL	\$ -	\$ 9,177,835	\$ -	\$ 9,177,835	\$ 9,234,409	\$ 142,388	\$ 85,814	\$ -	-

List of Real Estate Owners

Name I	Second Owner	Map/Lot	Land Value	Building Value	Total Value	Tax Amount	Exemption
250 OCEAN POINT REALTY TRUST		U16-034	62,400	244,100	306,500	2,681.88	
545 OCEAN POINT TRUST		U10-009-103	90,800	48,800	139,600	1,221.50	
601 WISCASSET RD LLC		R06-011-AB	48,000	278,400	326,400	2,856.00	
900 EAST BROADWAY LLC		R03-061-D	230,000		230,000	2,012.50	
ABBE HANNAH E		R07-077-001	29,200	206,500	235,700	2,062.38	
ABBOTT DEREK A	REBECCA L ABBOTT	R07-008	53,600		53,600	469.00	
ABBOTT DEREK A	ABBOTT REBECCA L	R07-061	27,300	127,600	154,900	1,224.13	15,000
ABBOTT JOHN V	NANCY S ABBOTT	U02-021	1,188,900	1,455,700	2,644,600	23,140.25	
ABBOTT LAUREL	ABBOTT RONALD	R07-115	36,200	72,200	108,400	948.50	
ABBOTT LAUREL	ABBOTT RONALD	R07-116	36,200		36,200	316.75	
ABERNATHY ROBERT J	SANDRA L ABERNATHY	R06-103-003	130,200	189,900	320,100	2,669.63	15,000
ABODEELY MICHAEL N	ABODEELY DAPHNE N	R07-081-003	312,000		312,000	2,730.00	
ABODEELY MICHAEL N	DAPHNE N ABODEELY	R07-081-013	64,400		64,400	563.50	
ABRIL, ANA		R04-169	53,300	184,000	237,300	1,892.63	21,000
ABUKAR, ABED ALRAZZAK	KARIMI, SHOLEH	R07-054-A	28,500	90,500	119,000	1,041.25	
ACE WELL SERVICE		R02-012-AT		91,200	91,200	798.00	
ACHESON ANN W	RICHARD E WELSH	R04-039	48,900	58,900	107,800	943.25	
ACHORN ALVA D		R02-025-E	105,600	279,200	384,800	3,367.00	
ACKERMAN JOAN		R03-033-E	42,300	214,400	256,700	2,246.13	
ADAMS CHARLES F FAMILY TRUST		U04-008	122,200		122,200	1,069.25	
ADAMS CHARLES F JR FAM TRUST		U04-026	518,200	84,000	602,200	5,269.25	
ADAMS CHARLES F JR FAMILY		U04-027-A				0.00	
ADAMS FAMILY TRUST		R03-035-003	37,900	181,500	219,400	1,919.75	
ADAMS NANCY R		R08-039	284,400	535,500	819,900	7,174.13	
ADAMS SCOTT G	SUSAN F ADAMS	U06-023	274,500	1,077,500	1,352,000	11,646.25	21,000
ADAMS, ROBERT B.		R03-032-001	95,700	60,200	155,900	1,232.88	15,000
ADL ENTERPRISES LLC		U16-023-B	90,500	209,700	300,200	2,626.75	
AHO ARNOLD J	AHO NANCY K	R05-012-004	62,800	110,100	172,900	1,329.13	21,000
ALAMO AQUILINO	ALAMO CHARITO P	R06-068-A	29,800	310,700	340,500	2,848.13	15,000
ALBAUM JOHN S		R06-082	30,700	179,600	210,300	1,840.13	
ALBAUM, JOHN S.		R07-029	39,900	3,100	43,000	376.25	
ALBERT, MELISSA H &	& PRISCILLA HAYES	R07-081-022	70,900		70,900	620.38	
ALDEN JOHN W	ALDEN RAYMOND/L EDDINGS	U02-007-A	17,600	1,000	18,600	162.75	
ALDEN JOHN W	EDDINGS LAUREL A	U02-023	153,700	100,400	254,100	2,223.38	
ALDEN REALTY TRUST		U03-017	83,700		83,700	732.38	
ALDEN REALTY TRUST		R07-063-003	44,000	21,600	65,600	574.00	
ALDEN REALTY TRUST		U03-016	288,100	279,700	567,800	4,837.00	15,000
ALEXANDER STEVEN		R06-059-D	29,300	100,200	129,500	1,133.13	
ALEXANDER, CHERI R.	BLOUIN, RICHARD	R06-016-B	36,600	165,500	202,100	1,637.13	15,000
ALLEN GREG B	ALLEN NATALIE A	R07-056-B	51,500		51,500	450.63	
ALLEN GREG B		R08-007-I	86,200	184,200	270,400	2,234.75	15,000
ALLEN HOSPITALITY LLC	BONNIE M ALLEN	R06-009	81,000	691,500	772,500	6,759.38	
ALLEN JACK		R08-042-PE	57,300	259,000	316,300	2,767.63	
ALLEN MAINE PROPERTIES, LLC		R01-075-002	416,100	697,000	1,113,100	9,739.63	
ALLEY DANIEL E	ANGELA ALLEY	U11-003-D	53,500	211,600	265,100	2,188.38	15,000
ALLEY DAVID	FARRIN PATRICK	R08-034-D01	66,500		66,500	581.88	
ALLEY DAVID W		R08-034-C	34,800		34,800	304.50	
ALLEY DAVID W	ALLEY RUTH D	U11-010	433,400	38,400	471,800	4,128.25	
ALLEY DAVID W	PATRICK A FARRIN	R08-034-A03	39,600		39,600	346.50	
ALLEY DAVID W	PATRICK A FARRIN	R08-034-A02	38,300		38,300	335.13	
ALLEY DAVID W		R08-034-A	85,600	1,400	87,000	761.25	
ALLEY DAVID W		R08-034-B	54,900		54,900	480.38	
ALLEY DAVID W	FARRIN PATRICK A	R08-034-A01	39,600		39,600	346.50	
ALLEY ELEANOR G	STEPHEN E ALLEY	R08-042-O	9,900		9,900	86.63	
ALLEY KEVIN A	REBECCA L ALLEY	R03-050-006	38,500	324,400	362,900	3,044.13	15,000
ALLEY MAXWELL M	STEVENS KATHLEEN M	R07-040-A	30,800	60,300	91,100	797.13	
ALLEY MICHAEL S	REBECCA L DAVIS	U12-005-B	69,800	77,100	146,900	1,285.38	
ALLEY RICHARD D	JOANN D ALLEY	R01-029-A	30,900	152,100	183,000	1,470.00	15,000
ALLEY SHERRI		R06-060-002	27,100	109,700	136,800	1,065.75	15,000

List of Real Estate Owners

Name I	Second Owner	Map/Lot	Land Value	Building Value	Total Value	Tax Amount	Exemption
ALLEY STEPHEN		U12-005	71,000		71,000	621.25	
ALLEY STEPHEN E	ALLEY ELEANOR G	U11-003-A	22,000		22,000	192.50	
ALLEY STEPHEN E	ELEANOR G ALLEY	U12-005-A	70,000	8,600	78,600	687.75	
ALLEY STEPHEN E	ELEANOR S ALLEY	U11-003-H	139,000		139,000	1,216.25	
ALLEY STEPHEN E	ELEANOR S ALLEY	U11-003	191,900	139,400	331,300	2,898.88	
ALLEY STEPHEN E	ELEANOR S ALLEY	U11-003-G	106,000		106,000	927.50	
ALLEY WESTON D	JASMINE L ALLEY	R01-032-A	37,900	111,300	149,200	1,174.25	15,000
ALLEY, STEPHEN E.	ALLEY, ELEANOR G.	R08-042-005	7,100		7,100	62.13	
ALZMANN JOHN E	ALZMANN DONNA	R09-012B1-001	100,000	55,700	155,700	1,362.38	
AMARANTH TRUST		R01-130	493,100	1,212,800	1,705,900	14,926.63	
AMARANTH TRUST		R01-135	123,000		123,000	1,076.25	
AMARANTH TRUST		R01-131	173,600	13,300	186,900	1,635.38	
ANAGNOST CATHERINE K		U01-131	291,100	81,700	372,800	3,262.00	
ANANIAN SALLYANN		R01-066-A	364,000		364,000	3,185.00	
ANDERSEN WESTON		U17-019-A	162,700	276,600	439,300	3,677.63	19,000
ANDERSON FIRST FAMILY TRUST		U01-066	161,700	226,100	387,800	3,393.25	
ANDERSON FRANK C SR	MARIAN CADRETTE-ANDERSON	R06-048-010	32,900	231,000	263,900	2,177.88	15,000
ANDERSON GARY A	SCOTT R ANDERSON	R01-071-O	267,400	91,100	358,500	3,136.88	
ANDERSON JUDITH C CAMP		R08-034-D	61,000		61,000	533.75	
ANDERSON MICHAEL W	ANDERSON SUSAN M	U01-038				0.00	
ANDERSON MICHAEL W	ANDERSON SUSAN M	U01-036	200,100	361,500	561,600	4,914.00	
ANDERSON MOLLY Z	ANDERSON JAMES M	R06-030	196,600	162,900	359,500	3,145.63	
ANDERSON PARK FAMILY TRUST		U01-062	146,200	52,600	198,800	1,739.50	
ANDERSON WILLIAM H	BERYL A ANDERSON	R03-079	157,800		157,800	1,380.75	
ANDERSON WILLIAM H	BERYL A ANDERSON	R03-078	191,300	194,100	385,400	3,372.25	
ANDREWS CRAIG S	SHERRY J SCHLANDER	R06-036	82,500	211,500	294,000	2,441.25	15,000
ANDREWS JOHN F JR	ANDREWS LISA T	R04-084	295,800	424,800	720,600	6,305.25	
ANDREWS LAWRENCE E	DEBRA H ANDREWS	R04-015	50,500	139,100	189,600	1,527.75	15,000
ANDREWS MARIE ELLEN	ANDREWS DENNIS	R04-005-B	35,900	101,400	137,300	1,017.63	21,000
ANDREWS MARIETTA G	JOHN R ANDREWS	U04-003-A	548,000	52,900	600,900	5,257.88	
ANDREWS SUSAN P TRUST & CANDACE MCKELLAR		U01-020	84,100		84,100	735.88	
ANDREWS SUSAN P TRUST & CANDACE MCKELLAR		U01-019	349,200	67,100	416,300	3,642.63	
ANDREWS, BRANDON L.		R06-051-005	38,400	153,600	192,000	1,680.00	
ANGELESCU MIHAI S		U06-018	231,600	67,500	299,100	2,617.13	
ANGELICO ANDREW G		R01-055-C	87,000	278,000	365,000	3,193.75	
ANGLE SUSAN		R03-005-A05	46,600	145,500	192,100	1,680.88	
ANNINO RICHARD C	JOANNE H ANNINO	R06-038-003	40,100		40,100	350.88	
ANSPACH EDGAR K	DOLORES G ANSPACH	R07-100-020	342,200	212,500	554,700	4,669.88	21,000
ANTHONY V KEVIN	MARIANNE M ANTHONY	R04-021-A	45,700	190,800	236,500	1,938.13	15,000
ANTHONY VAUGHAN C	JOANNE A ANTHONY	R04-022	50,500		50,500	441.88	
ANTHONY VAUGHAN C	JOANNE A ANTHONY	R04-021	58,700	201,200	259,900	2,142.88	15,000
ANTOINE ATALLAH AND HELEN		U09-001-JC	93,900		93,900	821.63	
ANTOSCA RICHARD A	PATRICIA E ANTOSCA	U08-029-A	119,800	125,800	245,600	2,149.00	
APPEL RONALD B	ESTELLE T APPEL	R06-039-C	87,200		87,200	763.00	
APPEL RONALD B	ESTELLE T APPEL	R06-038-B	159,500	189,700	349,200	2,924.25	15,000
APPS ADAM D	GRAY MEREDITH	R04-168-B01	39,600	227,500	267,100	2,337.13	
AREL DAVID N	CORINNE S AREL	R08-007-G	185,300	646,700	832,000	7,280.00	
ARKLEY FAMILY REVOCABLE TRUST		R03-003-008	42,900		42,900	375.38	
ARKLEY FAMILY REVOCABLE TRUST		R03-003-009	110,400	218,600	329,000	2,878.75	
ARMSTRONG, RUSSELL S.	ARMSTRONG, GISELLE ELAINE	R07-081-A01	519,100	771,100	1,290,200	11,289.25	
ARRINGTON CHRISTOPHER P	DEBRA E ARRINGTON	R01-036-A	525,000	70,400	595,400	5,209.75	
ARROUET ANDRE	PATRICIA T ARROUET	R08-039-D	210,300	275,700	486,000	4,252.50	
ARROWHEAD COTTAGE, LLC		R04-061	708,900	84,200	793,100	6,939.63	
ARSENALT ALEX		R05-015-C	126,400	218,900	345,300	3,021.38	
ARSENALT DEBORAH C		R07-017-001	43,100	350,800	393,900	3,446.63	
ARSENALT GARY N		U18-020	16,300	355,400	371,700	3,252.38	

List of Real Estate Owners

Name I	Second Owner	Map/Lot	Land Value	Building Value	Total Value	Tax Amount	Exemption
ARSENAULT JOANNE E		R05-015-A	51,600		261,200	2,285.50	
ARSENAULT LISA	ALEX ARSENAULT	R05-068-A	19,900	209,600	19,900	174.13	
ARSENAULT RAYMOND A	ARSENAULT JANE S	R07-100-021	87,800	306,000	393,800	3,445.75	
ARSENAULT RONALD B	ABBE J LEVIN	R03-003-006	29,400		29,400	257.25	
ARSENAULT RONALD B	ABBE J LEVIN	R03-003-010	42,900		42,900	375.38	
ARSENAULT RONALD B	ABBE J LEVIN	R03-003-007	36,700	157,000	193,700	1,563.63	15,000
ARSENAULT RONALD B	ABBE J LEVIN	R03-003-005	29,400		29,400	257.25	
ARSENAULT RONALD B ET AL	ABBE J LEVIN	R03-003-005A	43,300		43,300	378.88	
ARSENAULT WAYNER	ARSENAULT JANICE M	U10-009-104	90,800	51,400	142,200	1,244.25	
ARSENAULT WILLIAM	PAULA ARSENAULT	R04-183	88,200	168,300	256,500	2,113.13	15,000
ARSENAULT WILLIAM M	PAULA M ARSENAULT	R04-185	88,600	42,000	130,600	1,142.75	
ARSENAULT WILLIAM M	PAULA M ARSENAULT	R04-019-A01	35,600	118,500	154,100	1,348.38	
ARTHUR K F CHOO AND VICTOR CHOO.		U16-026	301,000	76,100	377,100	3,299.63	
ARTZER AMBROSE	ARTZER BRENDA J	R04-095	144,500	184,400	328,900	2,694.13	21,000
ASBURY CHARLES J	ASBURY SYLVIA	R07-100-015	335,500	522,400	857,900	7,322.88	21,000
ATALLAH HELEN KING	ANTOINE A ATALLAH	U09-022-F	318,000	220,200	538,200	4,709.25	
AUBE RICHARD L & MARIE A		R02-015-A	240,200	430,500	670,700	5,868.63	
B & B REALTY TRUST		U01-101-B	243,000	133,900	376,900	3,297.88	
B & B2 REALTY TRUST		U01-101-A	269,700	257,700	527,400	4,614.75	
BABCOCK RONALD C	BABCOCK KARI W	U09-021-B	31,000	6,400	37,400	327.25	
BABCOCK RONALD C	KARI W BABCOCK	R07-035-A01	29,300	256,800	286,100	2,372.13	15,000
BABCOCK RONALD C & STEPHEN L		U08-016-A	246,500	55,200	301,700	2,639.88	
BACK EIGHTY CORPORATION		R07-105	124,700		124,700	1,091.13	
BACK EIGHTY CORPORATION		R07-105-025	26,700		26,700	233.63	
BACK EIGHTY HOMEOWNERS ASSOCIATION, INC		R07-105-R	5,800		5,800	50.75	
BACK MEADOW FARM		R07-034	64,300	163,600	227,900	1,994.13	
BACK PHILIP J	BACK MARY A	R07-082-018	29,300	85,000	114,300	1,000.13	
BACON STEPHANIE SEWALL		U15-005	218,800	148,500	367,300	3,213.88	
BAILEY CHRISTINE PR	ESTATE OF ALICE DEVINE	U03-032	151,400	56,200	207,600	1,816.50	
BAILEY CHRISTINE PR	ESTATE OF ALICE DEVINE	U03-033	104,100		104,100	910.88	
BAILEY LAURIE PEASLEE		R05-025-A01	25,600	115,300	140,900	1,101.63	15,000
BAILEY WILLIAM A	LORI P BAILEY	R01-076	298,500	232,300	530,800	4,644.50	
BAILEY WILLIAM A III		R01-075-006	426,200	8,800	435,000	3,806.25	
BAKER GRETCHEN L TRUSTEE	BAKER RONALD W TRUSTEE	R08-033	57,400		57,400	502.25	
BAKER GRETCHEN L TRST BAKER	BAKER RONALD W	R08-032	52,200		52,200	456.75	
BAKER JAMES N	ROSEMARY BAKER	R09-002-003	112,800		112,800	987.00	
BALDWIN ALAN P		R06-029-003	41,200	61,000	102,200	894.25	
BALDWIN ALAN P	BALDWIN TONYA M	R04-147-A	41,700	357,300	399,000	3,491.25	
BALDWIN REALTY INC		R07-015-A	83,600	88,200	171,800	1,503.25	
BALL WILLIAM A	BALDWIN, TONYA M.	R05-010-003	218,500	399,000	617,500	5,403.13	
BALL WILLIAM L	PATRICIA A BALL	R09-004	1,087,500	402,700	1,490,200	13,039.25	
BALSDON, TYLER M.		R09-004-B	701,700		701,700	6,139.88	
BANK OF AMERICA, CO TRUSTEE		R05-012-B	29,600	63,600	93,200	815.50	
BARBOUR TODD A 50%		U01-011	337,200	136,000	473,200	4,140.50	
BARBOUR TODD A 50%		R01-077	73,100	193,800	266,900	2,335.38	
BARBOUR TODD A 50%		R01-079-011	59,400		59,400	519.75	
BARKER ALAN J	ANNE BARKER	R07-015-002	38,300		38,300	335.13	
BARKER ALAN J	ANNE BARKER	R07-015-001	41,800	228,400	270,200	2,364.25	
BARKER ALAN J	ANNE BARKER	R07-015-003	42,100		42,100	368.38	
BARKER CHARLES P	ELIZABETH M BARKER	R07-100-011	342,200	301,600	643,800	5,633.25	
BARKER ELLIOTT	JEAN BARKER	R07-081-006	291,100		291,100	2,547.13	
BARKER SETH L	MARTHA M BARKER	U13-001	88,200	341,300	429,500	3,758.13	
BARLOW WHARF LLC		U17-037	282,600	1,500	284,100	2,485.88	
BARLOW WILLIAM R	JANE M BARLOW	U17-007-B	164,900	384,400	549,300	4,675.13	15,000
BARNARD JOHN D	BARNARD NANCY J	R04-065-009A01	394,800		394,800	3,454.50	
BARNARD KYLE M	LAURA S BARNARD	R04-065-009	491,700	492,800	984,500	8,614.38	
BARNES JOHN F		U04-012	167,900	162,800	330,700	2,893.63	

List of Real Estate Owners

Name I	Second Owner	Map/Lot	Land Value	Building Value	Total Value	Tax Amount	Exemption
BARRIS ROBERT W III	BARRIS DEBORAH R	R04-035-F	89,800		89,800	785.75	
BARRY CYNTHIA	BARRY JOHN R	U17-036	430,800	139,400	570,200	4,989.25	
BARRY CYNTHIA	JOHN BARRY	U17-035	220,500	26,900	247,400	2,164.75	
BARRY CYNTHIA		U17-035-O	140,100	244,500	384,600	3,234.00	15,000
BARRY JAMES A	BARRY SANDRA A	U17-012	58,900	82,200	141,100	1,234.63	
BARRY PATRICIA M	MICHAEL H DOHERTY	R07-080	33,500		33,500	293.13	
BARTELL SCOTT J	BARTELL CHERYL A	R03-003-035	100,000	206,900	306,900	2,685.38	
BARTER ADA ESTATE OF		R06-033	28,900	13,400	42,300	370.13	
BARTER AUSTIN P	KAREN L BARTER	R01-088-D	334,300	149,600	483,900	4,102.88	15,000
BARTER BRIAN D	MARY L HAMMOND	R03-016-A	40,100	109,600	149,700	1,309.88	
BARTER BRUCE		R01-017	23,400	9,600	33,000	288.75	
BARTER CRAIG E		R01-029-E	37,300	154,100	191,400	1,674.75	
BARTER DAVID	STOVER JESSICA	R04-170-A	37,200	113,700	150,900	1,189.13	15,000
BARTER JAIME L		R01-030-B	37,300	113,300	150,600	1,317.75	
BARTER JAMES C	NELLIE S BARTER	R07-070	125,800		125,800	1,100.75	
BARTER JASON A		R01-088-E	56,100	152,900	209,000	1,828.75	
BARTER JASON A & MOLLY M		R01-087	57,700	43,100	100,800	882.00	
BARTER LEILA M	REED ROBERT A	U06-016-B	66,000	34,100	100,100	744.63	15,000
BARTER LEO		R03-009	37,900	79,800	117,700	898.63	15,000
BARTER MARK W	BARTER LESLIE A	U06-016-D	75,800	66,800	142,600	1,116.50	
BARTER MARK W		R02-002-A	66,200	73,400	139,600	1,221.50	
BARTER MATTHEW A		R01-055-B	79,900	322,700	402,600	3,522.75	
BARTER MATTHEW A		R01-088-H	230,400	124,500	354,900	3,105.38	
BARTER SALLY S PR	BARTER HOWARD B ESTATE	R04-060	525,800	431,400	957,200	8,244.25	15,000
BARTER SAMUEL JAMES JR		R07-045-B	24,100	89,600	113,700	994.88	
BARTER STEPHEN R		U06-016	63,700		63,700	557.38	
BARTER THOMAS	LINDA BARTER	R06-032	24,800	70,400	95,200	701.75	15,000
BARTER THOMAS S	LINDA & ERIC W BARTER	R06-031-A	16,300	16,300	16,300	142.63	
BARTER THOMAS S	LINDA & ERIC W BARTER	R06-031	28,700	42,900	71,600	626.50	
BARTERS ISLAND BAPTIST		R01-027	35,600	167,000	202,600	0.00	202,600
BARTERS ISLAND BAPTIST		R01-028	26,400	200,500	226,900	0.00	226,900
BARTERS ISLAND BIVOUAC 2 LLC		R01-054-A	216,800	120,400	337,200	2,950.50	
BARTERS ISLAND COMMUNITY		R01-031	75,800	155,900	231,700	0.00	231,700
BARTH NICHOLAS	SANDRA G BARTH	R07-CL00-008	66,400	316,400	382,800	3,218.25	
BARTLETT, DONALD J.		R05-067-005	124,400	98,800	223,200	1,953.00	15,000
BASTIAN RONALD E & CHRISTINE		R07-081-A06	523,900	859,200	1,383,100	11,970.88	
BATAKIS MARY T		R04-017	50,600	11,000	61,600	539.00	
BATES MARION E		U11-017	385,200	167,900	553,100	4,839.63	
BATES TERRI M	BATES DANIEL J	R03-070-2	37,900	314,400	352,300	3,082.63	
BAUDO MARY F		U11-021	56,300	142,200	198,500	1,736.88	
BAUER JEFFREY A		R08-007-L	56,800		56,800	497.00	
BAUM JOSEPH T III	BAUM LYNDIA L	R04-131	93,800	106,600	200,400	1,753.50	
BAUMM KEITH A		U17-040	137,000	174,400	311,400	2,593.50	15,000
BAUMM N CRAIG		U01-003-A	192,200	227,700	419,900	3,542.88	15,000
BAYARD ROBERT R	JANE L BAYARD	R09-010-013A	105,600	136,700	242,300	1,936.38	21,000
BAYVIEW LODGE CORP		R08-013-A	56,900	354,700	411,600	0.00	411,600
BEAN DAVID A		R01-055-D	87,000		87,000	761.25	
BEAN SCOTT R	SUSAN F BEAN	R06-046-A	28,100	174,600	202,700	1,642.38	15,000
BECK JAMES C	BECK EMILY & DEBORAH	R04-133	90,900	54,000	144,900	1,267.88	
BECK SHARON G		R04-002-012	40,100	217,900	258,000	2,257.50	
BECK TIMOTHY	ROBIN C BECK	R03-021-004	50,200		50,200	439.25	
BECK TIMOTHY F	ROBIN L BECK	R03-021-003	125,600	199,400	325,000	2,712.50	15,000
BECKER ALAN S		R06-003-006	52,700	475,200	527,900	4,619.13	
BECKWITH ROBERT E	DEBRA JEAN BECKER	R06-103-009	368,100	590,600	958,700	8,388.63	
BEDELL DIANE LEWIS	LAURICE U CHURCHILL	R08-029-005	135,200	16,900	152,100	1,330.88	
BEGLEY CHARLES M JR		U08-016	246,100	50,500	296,600	2,595.25	
BEGLEY JAMES K	BEGLEY REGINA E	U17-035-F	530,300	183,200	713,500	6,243.13	
BEHRINGER JAMES K		R06-028-B	30,400	139,400	169,800	1,354.50	15,000
BEHRINGER JAMES K		R04-004-A	38,800	103,300	142,100	1,243.38	

List of Real Estate Owners

Name I	Second Owner	Map/Lot	Land Value	Building Value	Total Value	Tax Amount	Exemption
BEIER TRACI L REVOCABLE		R02-015-I				0.00	
BEIER TRACI L REVOCABLE		R02-015-F01	265,700		265,700	2,324.88	
BEIR CARL		R04-120-005	129,700		129,700	1,134.88	
BEL ACRES PROPERTY OWNERS		R06-103	19,200		19,200	168.00	
BELLOWS WENDY A		R04-168	81,600	149,300	230,900	1,889.13	15,000
BENNETT DAVID	ALAN R BELLOWS	U14-044	72,100	80,000	152,100	1,199.63	15,000
BENNETT GRAHAM F	BENNETT PAULA	R09-014-A	112,400	3,400	115,800	1,013.25	
BENNETT II JOHN Q		U01-060-A	153,700		153,700	1,344.88	
BENNETT JOHN Q II		U01-059	222,700	175,000	397,700	3,479.88	
BENNETT MURRAY CLEAVE	NANCY BENNETT	U14-016	70,600	121,700	192,300	1,682.63	
BENNETT SCOTT O	BENNETT MARY JO	R07-045-F	69,900	195,100	265,000	2,318.75	
BENNETT STUART		R09-014-AT		1,800	1,800	15.75	
BENNETT STUART	BONNIE BENNETT	R09-014-010	595,700	186,800	782,500	6,846.88	
BENNETT STUART		U14-016-A	69,600	8,600	78,200	684.25	
BERLIN RACHEL S		R03-003-023	22,200		22,200	194.25	
BERLIN RICHARD L		R03-003-021	130,100	130,400	260,500	2,279.38	
BERLIN RICHARD L	RACHEL S BERLIN	R03-003-019	22,200		22,200	194.25	
BERMUDEZ ANDRES		R07-085	16,300	102,700	119,000	1,041.25	
BERNARD LORAIN C	BERNARD SCOTT M	U08-003	316,100	92,400	408,500	3,574.38	
BERNARDIN JAMES A	BERNARDIN GAIL J	R07-015-007	41,800	157,000	198,800	1,608.25	15,000
BERNS CHRISTOPHER P	BERNS TRACY P	R08-042-L	84,300	187,900	272,200	2,381.75	
BERRY KEITH A	BERRY MAUREEN F	R01-057	87,300		87,300	763.88	
BERRY LOIS-JEAN	CAVANAUGH LINDA M	U18-021	52,200	210,000	262,200	2,163.00	15,000
BERRY THOMAS A 50%	BERRY STEPHANIE J 50%	R03-006-B	186,900	176,000	362,900	3,044.13	15,000
BERTELSEN ERIK C JR	JONES ABIGAIL H	U12-015	107,300	212,100	319,400	2,794.75	
BERTIN CHRISTOPHER	BERTIN CATHERINE	R07-081-016	74,200	672,200	746,400	6,399.75	15,000
BERZINS LUDIS	BERZINS CAROLYN L	R07-057-C01	28,100		28,100	245.88	
BERZINS LUDIS	BERZINS CAROLYN L	R07-055	32,100	233,000	265,100	2,319.63	
BETTINSON BRENDA	CORDULA MATHIAS	R01-147-001A	88,000		88,000	770.00	
BETTINSON BRENDA	CORDULA C MATHIAS	R01-070-001	83,400		83,400	729.75	
BETTINSON BRENDA	CORDULA C MATHIAS	R01-070-B	85,700	251,100	336,800	2,815.75	15,000
BETTINSON BRENDA	CORDULA C MATHIAS	R01-070-C	100,200		100,200	876.75	
BETTS BRADLEY C	DANIELLE D BETTS	U05-020-B	91,500	163,500	255,000	2,100.00	15,000
BETTS CHRISTOPHER M	BETTS OTTILIE C	U02-020	1,177,500	72,500	1,250,000	10,937.50	
BIBBER BETH R		R06-048-F02	31,100	101,500	132,600	1,160.25	
BIEGER GILBERT L JR	BIEGER TERESA B	U09-020-G	395,100	81,100	476,200	4,166.75	
BIGELOW LABORATORY FOR OCEAN SCIENCES		U14-030	60,300	137,200	197,500	0.00	197,500
BIGELOW LABORATORY FOR OCEAN SCIENCES		R08-030	605,000	2,600,000	26,605,000	0.00	266,050
BILEZIKIAN REALTY TRUST		R02-001-A	239,200	135,200	374,400	3,276.00	
BILLARD PHILIP W		R03-087	88,200	129,400	217,600	1,904.00	
BINDER DAVID A	BINDER DIANE C	U01-001	215,800	79,100	294,900	2,580.38	
BIOVATION REALTY LLC		R06-003-001	62,900	779,800	842,700	7,373.63	
BIRLEM CHARLES W	ELLEN D BIRLEM	R04-058-A	252,500	99,300	351,800	3,078.25	
BIRLEM CHARLES W	ELLEN D BIRLEM	R04-066-002A	848,200	376,700	1,224,900	10,717.88	
BITHER NANCY E		U13-014	592,600	53,700	646,300	5,655.13	
BITHER STEWART W	NANCY E BITHER	U13-013	238,500		238,500	2,086.88	
BITHER STEWART W	BITHER NANCY E	U13-012	719,500	578,100	1,297,600	11,354.00	
BLACKMAN DENNIS		R03-056-A	36,500	112,400	148,900	1,119.13	21,000
BLACKMAN GARRY J		R07-019	28,600	189,600	218,200	1,909.25	
BLACKMAN GARRY JR		R07-072-001	28,900	79,000	107,900	944.13	
BLACKMAN KERRI B		R05-061-004	16,600	124,100	140,700	1,231.13	
BLACKMAN LEON D	BRENDA L BLACKMAN	R05-025-E	29,000	53,500	82,500	590.63	15,000
BLACKMAN RANDY GILES		R03-057	75,900	118,300	194,200	1,699.25	
BLACKMAN TAMARA J		R05-061-009	19,400	150,400	169,800	1,485.75	
BLAIR SHIRLEY TROUANT	RABIN NANCY BLAIR	U05-012	379,300	141,500	520,800	4,557.00	
BLAIR, JOEL D.		R07-012-A	20,700	147,900	168,600	1,475.25	
BLAKE AARON	CHRISTINE BLAKE	R04-168-B03	38,300	296,300	334,600	2,796.50	15,000

List of Real Estate Owners

Name I	Second Owner	Map/Lot	Land Value	Building Value	Total Value	Tax Amount	Exemption
BLAKE BRENDA M		R01-117-003	264,700	378,300	643,000	5,495.00	15,000
BLAKE BRENDA M		R01-117-002	247,300	6,200	253,500	2,218.13	
BLAKE BRENDA M		R01-117	7,800		7,800	68.25	
BLAKE CATHY L		U19-001	53,200	146,700	199,900	1,617.88	15,000
BLAKE JOSEPH A	BRENDA BLAKE	R04-168-B02	59,700		59,700	522.38	
BLAKE LYNN A		R04-102-A	71,100	6,700	77,800	680.75	
BLAKE NEIL F	SHEILA R BLAKE	R04-081-001	307,100	285,300	592,400	5,052.25	15,000
BLAKE REALTY INC		R04-155	92,900	253,900	346,800	3,034.50	
BLAKE TYLER G	LYNN A BLAKE	R04-101	57,700	247,900	305,600	2,542.75	15,000
BLAYDON CHERYL A		U12-007-B	76,300	299,900	376,200	3,160.50	15,000
BLECHARCZYK STEPHANIE		U16-037	355,200	274,900	630,100	5,513.38	
BLETHEN BRIAN C	LESLEY A BLETHEN	R06-100-005	77,800	268,400	346,200	2,898.00	15,000
BLOVIN RICHARD R		R06-059-B	39,100		39,100	342.13	
BLUE HILL SHORES ASS'N		R06-100-A	106,800	31,700	138,500	1,211.88	
BLUE SKY TOWERS		R07-006-C	31,900	62,900	94,800	829.50	
BLUEBERRY HILL REALTY TRUST		R07-017-009	46,100		46,100	403.38	
BLUEBERRY LEDGE ASS'N		R07-015-010	9,200		9,200	80.50	
BLUEBERRY LEDGE ASS'N		R07-015-011	10,300		10,300	90.13	
BLOMIN, DAVID H.		U17-035-I	293,200	454,400	747,600	6,541.50	
BOENAU ROBERT H		R08-007-A	56,800	195,200	252,000	2,073.75	15,000
BOKROS LIVING TRUST		R01-071-P	235,600	184,400	420,000	3,675.00	
BONFANTI RICHARD L	PATRICIA A BONFANTI	R07-105-012	26,900		26,900	235.38	
BONIFACE LAURIE		R03-027	125,300	151,100	276,400	2,418.50	
BONIN MARK	BONIN LINDA CRANE	R06-068-C	342,400	340,100	682,500	5,971.88	
BONIN MARK	BONIN LINDA CRANE	R06-095-005	254,800		254,800	2,229.50	
BONNER JENNIFER		R06-050-003	149,900		149,900	2,960.13	15,000
BONNER JENNIFER		R06-050-004	148,200	203,400	353,300	2,296.75	
BOOTHBAY AREA BUILDERS,		R07-081-017	76,600		76,600	670.25	
BOOTHBAY BAPTIST CHURCH		U18-010	50,700	156,400	207,100	1,812.13	
BOOTHBAY BAPTIST CHURCH		U18-009	46,400		46,400	0.00	46,400
BOOTHBAY BAPTIST CHURCH		U18-008	58,200	429,500	487,700	0.00	487,700
BOOTHBAY BAPTIST CHURCH		U18-008-T		183,100	183,100	1,602.13	
BOOTHBAY BOOTHBAY HARBOR	CEMETERY DIST	U18-C1	69,100		69,100	0.00	69,100
BOOTHBAY BOOTHBAY HARBOR	CEMETERY DIST	U18-C2	57,500		57,500	0.00	57,500
BOOTHBAY BOOTHBAY HARBOR	CEMETERY DISTRICT	R04-C	85,100		85,100	0.00	85,100
BOOTHBAY BOOTHBAY HARBOR	CEMETERY DISTRICT	U06-C2	49,800		49,800	0.00	49,800
BOOTHBAY BOOTHBAY HARBOR	CEMETERY DISTRICT	U06-C1	51,500		51,500	0.00	51,500
BOOTHBAY BOOTHBAY HARBOR	CEMETERY DIST	U18-C3	58,500		58,500	0.00	58,500
BOOTHBAY BOOTHBAY HARBOR	CEMETERY DISTRICT	R08-C1	41,300		41,300	0.00	41,300
BOOTHBAY- BOOTHBAY HARBOR	CEMETERY DISTRICT	R07-C	40,800		40,800	0.00	40,800
BOOTHBAY CHAMBER OF COMMERCE		R04-165-A	26,400	82,300	108,700	0.00	108,700
BOOTHBAY HARBOR SEWER DIST		U00-001		696,400	696,400	0.00	696,400
BOOTHBAY MECHANICS		R06-008	528,100	257,900	786,000	6,877.50	
BOOTHBAY RAILWAY VILLAGE		R06-011	73,400	600	74,000	647.50	
BOOTHBAY RAILWAY VILLAGE		R06-012-(1)	55,800	56,500	112,300	982.63	
BOOTHBAY RAILWAY VILLAGE		R06-012-(2)	55,800	66,500	122,300	1,070.13	
BOOTHBAY RAILWAY VILLAGE		R06-012	128,600		128,600	0.00	128,600
BOOTHBAY REGION AMBULANCE		R04-001-001	34,300	214,000	248,300	0.00	248,300
BOOTHBAY REGION AMBULANCE		U18-005-A	53,200	148,000	201,200	0.00	201,200
BOOTHBAY REGION FISH & GAME		R03-076	192,600	64,200	256,800	2,247.00	
BOOTHBAY REGION LAND TRUST		U04-005	30,900		30,900	0.00	30,900
BOOTHBAY REGION LAND TRUST		R07-031	86,100		86,100	0.00	86,100
BOOTHBAY REGION LAND TRUST		R01-068	93,100		93,100	0.00	93,100
BOOTHBAY REGION LAND TRUST		R08-045	378,400		378,400	0.00	378,400
BOOTHBAY REGION LAND TRUST		R01-138	498,500	64,500	563,000	0.00	563,000
BOOTHBAY REGION LAND TRUST		R02-027-A	248,500		248,500	0.00	248,500
BOOTHBAY REGION LAND TRUST		R01-064	189,100		189,100	0.00	189,100
BOOTHBAY REGION LAND TRUST		R09-012-E	114,600		114,600	0.00	114,600
BOOTHBAY REGION LAND TRUST		R09-012	274,900		274,900	0.00	274,900

List of Real Estate Owners

Name 1	Second Owner	Map/Lot	Land Value	Building Value	Total Value	Tax Amount	Exemption
BOOTHBAY REGION LAND TRUST		R07-058	237,900		237,900	0.00	237,900
BOOTHBAY REGION LAND TRUST		R11-002	2,587,100		2,587,100	0.00	258,710
BOOTHBAY REGION LAND TRUST		R11-002-AT	99,700		99,700	0.00	99,700
BOOTHBAY REGION LAND TRUST		R05-028	28,500		28,500	0.00	28,500
BOOTHBAY REGION LAND TRUST		R02-027	203,500		203,500	0.00	203,500
BOOTHBAY REGION LAND TRUST		R10-005	614,000		614,000	0.00	614,000
BOOTHBAY REGION LAND TRUST		R01-061-C	308,600		308,600	0.00	308,600
BOOTHBAY REGION LAND TRUST		R03-082-A	41,700		41,700	0.00	41,700
BOOTHBAY REGION LAND TRUST		R01-139	1,155,600		1,155,600	0.00	115,560
BOOTHBAY REGION LAND TRUST		R05-064-001	51,100		51,100	0.00	51,100
BOOTHBAY REGION LAND TRUST		U07-DAM		12,500	12,500	0.00	12,500
BOOTHBAY REGION LAND TRUST		R06-050-C	296,700		296,700	0.00	296,700
BOOTHBAY REGION LAND TRUST		R03-038	416,500		416,500	0.00	416,500
BOOTHBAY REGION LAND TRUST		R05-018-A	208,800		208,800	0.00	208,800
BOOTHBAY REGION LAND TRUST		R08-043	944,100		944,100	0.00	944,100
BOOTHBAY REGION LAND TRUST		U17-022	338,900		338,900	0.00	338,900
BOOTHBAY REGION LAND TRUST		R03-042	162,500		162,500	0.00	162,500
BOOTHBAY REGION LAND TRUST		R02-029	725,000	9,100	734,100	0.00	734,100
BOOTHBAY REGION LAND TRUST		R02-030	526,000		526,000	0.00	526,000
BOOTHBAY REGION LAND TRUST		R05-065	107,200		107,200	0.00	107,200
BOOTHBAY REGION LAND TRUST		U16-045-004	375,600		375,600	0.00	375,600
BOOTHBAY REGION LAND TRUST		R03-046	72,100		72,100	0.00	72,100
BOOTHBAY REGION REFUSE DISP		R07-002-C	29,400		29,400	0.00	29,400
BOOTHBAY REGION REFUSE DISP		R07-005-A	36,600	249,700	286,300	0.00	286,300
BOOTHBAY REGION WATER DIST		R04-172	101,500	451,600	553,100	0.00	553,100
BOOTHBAY REGION WATER DIST		R07-041-A	62,200		62,200	0.00	62,200
BOOTHBAY REGION WATER DIST		R07-057-B	50,000	21,300	71,300	0.00	71,300
BOOTHBAY REGION WATER DIST		R07-009-001	28,500	870,000	898,500	0.00	898,500
BOOTHBAY REGION WATER DIST		R03-DAM		13,500	13,500	0.00	13,500
BOOTHBAY REGION WATER DIST		R04-173-B	160,200		164,800	0.00	164,800
BOOTHBAY REGION WATER DIST		R03-088	12,400		12,400	0.00	12,400
BOOTHBAY REGION WATER DIST		R03-089	148,300		148,300	0.00	148,300
BOOTHBAY REGION WATER DIST		R04-156	142,600	76,300	218,900	0.00	218,900
BOOTHBAY REGION WATER DIST		R04-165-E	72,100		72,100	0.00	72,100
BOOTHBAY REGION WATER DIST		R07-040-B	37,700	300	38,000	0.00	38,000
BOOTHBAY REGION WATER DIST		R03-081-B	13,000		13,000	0.00	13,000
BOOTHBAY REGION WATER DIST		R07-014	33,400		33,400	0.00	33,400
BOOTHBAY REGION YMCA		R04-111-C	93,800		93,800	0.00	93,800
BOOTHBAY REGION YMCA		R04-108-C	222,000		222,000	0.00	222,000
BOOTHBAY REGION YMCA		R04-111-A	230,000	868,400	1,098,400	0.00	109,840
BOOTHBAY REGION YMCA		R04-111	143,900		143,900	0.00	143,900
BOOTHBAY REGION YMCA		R04-111-B	191,200	158,000	349,200	0.00	349,200
BOOTHBAY REGION YMCA		R04-110	239,100		239,100	0.00	239,100
BOOTHBAY REGION YMCA		R04-108-B	231,300	9,800	241,100	0.00	241,100
BOOTHBAY SHORES ASSOCIATION		U08-033	42,200	10,700	52,900	462.88	
BOOTHBAY TOWN OF		U09-018	13,300		13,300	0.00	13,300
BOOTHBAY TOWN OF		U17-046-C	19,400		19,400	0.00	19,400
BOOTHBAY TOWN OF		U16-006	94,600		94,600	0.00	94,600
BOOTHBAY TOWN OF		R04-001-002	31,600		31,600	0.00	31,600
BOOTHBAY TOWN OF		U15-007-A	35,800		35,800	0.00	35,800
BOOTHBAY TOWN OF		R05-001-A	456,300		456,300	0.00	456,300
BOOTHBAY TOWN OF		U16-008	60,700	128,700	189,400	0.00	189,400
BOOTHBAY TOWN OF		U06-015	65,100		65,100	0.00	65,100
BOOTHBAY TOWN OF		R09-013	589,400		589,400	0.00	589,400
BOOTHBAY TOWN OF		U16-013	355,600		355,600	0.00	355,600
BOOTHBAY TOWN OF		U15-013-A	15,300		15,300	0.00	15,300
BOOTHBAY TOWN OF		U14-002	253,200		253,200	0.00	253,200
BOOTHBAY TOWN OF		U10-025	12,500		12,500	0.00	12,500
BOOTHBAY TOWN OF		U15	65,500		65,500	0.00	65,500

MICHAEL A VALENTE

List of Real Estate Owners

Name I	Second Owner	Map/Lot	Land Value	Building Value	Total Value	Tax Amount	Exemption
BOOTHBAY TOWN OF		R07-050-B	3,700		3,700	0.00	3,700
BOOTHBAY TOWN OF		R04-104-A	19,500	4,900	24,400	0.00	24,400
BOOTHBAY TOWN OF		R06-003	14,900		14,900	0.00	14,900
BOOTHBAY TOWN OF		U19-015-D	89,000	546,500	635,500	0.00	635,500
BOOTHBAY TOWN OF		R04-104	47,700	26,500	74,200	0.00	74,200
BOOTHBAY TOWN OF		U18-007	23,200		23,200	0.00	23,200
BOOTHBAY TOWN OF		R04-164	110,800	100	110,900	0.00	110,900
BOOTHBAY TOWN OF		R07-005-B	40,400	292,800	333,200	0.00	333,200
BOOTHBAY TOWN OF		U18-005	58,800	473,800	532,600	0.00	532,600
BOOTHBAY TOWN OF		U15-012	40,500	26,900	67,400	0.00	67,400
BOOTHBAY TOWN OF		R04-160-B	163,300	4,900	168,200	0.00	168,200
BOOTHBAY TOWN OF		R07-005	42,900	2,800	45,700	0.00	45,700
BOOTHBAY TOWN OF		U18-031	62,600	5,200	67,800	0.00	67,800
BOOTHBAY TOWN OF		U17-027	19,400		19,400	0.00	19,400
BOOTHBAY TOWN OF CEMETERY		R01-C	51,600		51,600	0.00	51,600
BOOTHBAY WORKSHOP INC		R07-105-017	38,200	90,400	128,600	1,125.25	
BOOTHBAY-BOOTHBAY HARBOR	CEMETERY DISTRICT	R03-C	28,900		28,900	0.00	28,900
BOOTHBAY-BOOTHBAY HARBOR	COMMUNITY SCHOOL	R07-005-BT		9,300	9,300	0.00	9,300
BOOTHBAY-BOOTHBAY HARBOR	CEMETERY DISTRICT	U02-C			10,400	0.00	10,400
BORGES KEVIN R	LYNN G BORGES	R03-022-E	10,400		40,500	354.38	
BOROYAN HENRY J		R04-119-F	40,500	108,600	252,000	2,205.00	
BOUCHER CATHERINE M		U12-002	75,600	193,700	269,300	2,356.38	
BOURASSA ROSANNE M	BOSSE ANN E	R04-103-B	50,600	127,500	178,100	1,558.38	
BOURETTE GEORGE W		U01-138	499,100	258,200	757,300	6,626.38	
BOURETTE GEORGE W		U12-014	95,900	362,200	458,100	4,008.38	
BOURETTE GEORGE W	BOURETTE ROSEMARY B	U12-010	95,700	150,500	246,200	2,023.00	15,000
BOURETTE GEORGE W	BOURETTE ROSEMARY B	U12-009				0.00	
BOWERS FAMILY LLC		R04-036-003	328,400		328,400	2,873.50	
BOWERS FAMILY LLC		R04-036-001	325,400	217,400	542,800	4,749.50	
BOWERS FAMILY LLC		R04-036-002	328,400		328,400	2,873.50	
BOWLER BRUCE C	BOWLER KEVIN G	R06-068-A01	29,300		29,300	256.38	
BOWLER BRUCE C	KEVIN G BOWLER	R06-068	186,000	313,900	499,900	4,242.88	15,000
BOYD KATHLEEN ANN		U04-009-C	94,800	193,300	288,100	2,520.88	
BOYD KATHLEEN C FAMILY TRUST		U04-009-A	155,100	241,400	396,500	2,112.25	
BOYD KATHLEEN C FAMILY TRUST		U04-009	111,400	86,300	197,700	974.75	
BOYD R GARRY		U01-145-K	111,800	350,600	462,400	3,914.75	15,000
BOYD R GARRY		U04-007-003	639,900	9,400	649,300	5,681.38	
BOYD STEPHEN F		R03-059-A	70,600	600	71,200	623.00	
BOYES ALAN J	WAINWRIGHT JUDITH A	R01-079-008	56,500	191,700	248,200	2,171.75	
BRACKETT SUSAN J		R04-119-R	58,500	176,100	234,600	1,921.50	15,000
BRACKETT VICKI		R04-112	140,500	159,800	300,300	2,496.38	15,000
BRADLEY ANTHONY B	KIM E BRADLEY	R04-036-F	27,600		27,600	241.50	
BRADLEY ANTHONY B	KIM E BRADLEY	R04-036	402,400	248,200	650,600	5,561.50	15,000
BRADLEY EMILY C		R06-060-004	28,500	238,500	267,000	2,205.00	15,000
BRADY MARK D		R03-026	26,400	58,000	84,400	738.50	
BRAGA CHRIS E	LITTLE JULIE A	R08-042-K	108,800	162,300	271,100	2,372.13	
BRAGG DOUGLASS E	BRAGA MICHELLE N	R02-031-002	213,700	151,500	365,200	3,195.50	
BRANCATO THOMAS & JUDITH REV	LINDY A BRAGG	R01-052	183,500	11,000	194,500	1,701.88	
BRANCATO THOMAS F TRUSTEE		R01-053-A	139,200	270,100	409,300	3,581.38	
BRANCH PETER M		R04-116-A	179,500	312,700	492,200	4,306.75	
BRANCH PETER M		R04-116-B	44,300		44,300	387.63	
BRANGAN EMILY		R08-042-N01	55,700	136,900	192,600	1,685.25	
BRANTON, JON L., SR.	BRANTON, PATSY L.	U17-014	147,900	236,200	384,100	3,229.63	15,000
BRAUER ALFRED F	DIANN J BRAUER	R08-029-B02	188,700	356,600	545,300	4,771.38	
BRAUER DAVID R		R01-118	60,000	53,900	113,900	996.63	
BRAUER DAVID R		R01-008	242,200	59,500	301,700	2,639.88	
BRAUER DAVID R		R07-042	30,700		30,700	268.63	
BRAUER DAVID R		R01-088-C	57,100	15,800	72,900	637.88	
BRAUER DAVID R	KIMBERLY D BRAUER	R01-106-B	119,900	496,200	616,100	5,390.88	

List of Real Estate Owners

Name I	Second Owner	Map/Lot	Land Value	Building Value	Total Value	Tax Amount	Exemption
BRAUN MARK A	SUSAN M BRAUN	R03-003-012	70,600	142,200	212,800	1,862.00	
BREDEAU REBECCA S		R06-053-D	31,600	157,100	188,700	1,519.88	15,000
BREDEAU RICHARD		R07-084-B	23,500	105,200	128,700	994.88	15,000
BREDEAU RICHARD A		R07-084-002	29,200		29,200	255.50	
BRENNAN JOHN J	JANET L BRENNAN	R07-100-012	319,000	540,800	859,800	7,392.00	15,000
BRETT DAVID A FAMILY TRUST		R09-014-004	585,900	146,200	732,100	6,405.88	
BRETT DAVID A FAMILY TRUST		R09-012-B03	60,400		60,400	528.50	
BREWER BOYCE M	MILICENT R BREWER	R06-046	219,700	197,100	416,800	3,463.25	21,000
BREWER CHESTER		R07-069-F	29,300		29,300	256.38	
BREWER DAVID W	CHERI B BREWER	R05-008	20,700	113,200	133,900	1,040.38	15,000
BREWER EARL JR	LORI M BREWER	R06-047-C	32,600	154,400	187,000	1,505.00	15,000
BREWER GARY	BREWER LINDA	R03-019-T		59,300	59,300	387.63	15,000
BREWER GEORGE E	DOROTHY E BREWER	R03-065-B	43,200	71,800	115,000	875.00	15,000
BREWER JAMES W		R07-069-E	29,300		29,300	256.38	
BREWER JOHN W	ANDREA J HALLINAN	U19-015-C	56,300	152,300	208,600	1,694.00	15,000
BREWER LAURIE J		R01-058-002	50,100	127,500	177,600	1,554.00	
BREWER MARK C	MARTEL RONALD L	R07-063-004	47,300	176,600	223,900	1,959.13	
BREWER MARY F DODGE		U15-009	205,800	143,500	349,300	2,925.13	15,000
BREWER SELENA A		R07-045	39,100	151,000	190,100	1,532.13	15,000
BREWER VERNA M		R07-045-D	30,500		30,500	266.88	
BREWER WALLACE H JR & LINDA	GREGORY DONNA L	R07-069-C	37,700	20,700	58,400	379.75	15,000
BREWER, EDWIN L.	BARTER, LORIAN	R01-029-F	37,900	117,400	155,300	1,175.13	21,000
BREWER, GEORGE J.	BREWER, DONNA L.	R06-052-002	26,600	157,000	183,600	1,606.50	
BRIDGE ROBERT R	JUDITH E BRIDGE	U12-007-G	284,900	310,500	595,400	5,078.50	15,000
BRIDGEO, JOHN G. & MARGARET		R04-002-008	54,100	254,400	308,500	2,699.38	
BRIDGES RICHARD	BRIDGES MARY E	U17-013	101,500	138,800	240,300	2,102.63	
BRIDGES RICHARD M		U05-010	358,900	111,000	469,900	4,111.63	
BRIMBERG RICHARD S	DEBRA HOY RAMSEY	U16-033	63,900	251,400	315,300	2,627.63	15,000
BRISTOL JAMES A 2009 QPR		U11-001-C	415,500	1,020,300	1,435,800	12,563.25	
BRITTINGHAM RICHMOND	MELINDA COX	R01-066-B	279,500	345,800	625,300	5,471.38	
BROOKE RICHARD W	JACQUELINE S BROOKE	R06-103-006	88,600	204,900	293,500	2,436.88	15,000
BROOKS STEPHEN T		R07-022	21,800	115,500	137,300	1,201.38	
BROPHY KEVIN J	CHRISTINE M O'SHEA	R07-081-008	310,900	182,600	493,500	4,318.13	
BROSCH NOELLE P		R04-120-E	45,300	573,400	618,700	5,282.38	15,000
BROWN AMY J		R05-061-002	36,200	91,300	127,500	984.38	15,000
BROWN BARBARA E		R07-098	16,300	71,500	87,800	768.25	
BROWN BROS INC		R06-056-C	41,200	117,800	159,000	1,391.25	
BROWN DENNIS A	SHERRI A BROWN	R07-040-C	29,900	187,100	217,000	1,767.50	15,000
BROWN EDMUND K	LAUREN W BROWN	R06-100-001	80,300	217,100	297,400	2,471.00	15,000
BROWN ELLEN C		R04-153-A	37,900	136,200	174,100	1,392.13	15,000
BROWN EUGENE L TRUSTEE		R08-029-A	633,600	792,200	1,425,800	12,475.75	
BROWN GREGORY E		R06-095-002B	193,600	251,400	445,000	3,893.75	
BROWN JEFFREY F		R04-120-A	37,900		37,900	331.63	
BROWN JENNIFER		R04-120-B	41,300	130,700	172,000	1,505.00	
BROWN L LINCOLN JR	BROWN JULIE I	U19-012	57,900	163,700	221,600	1,807.75	15,000
BROWN LAVONNE E	MERRILL KURT W	U01-041	177,700	513,600	691,300	6,048.88	
BROWN LAWRENCE S	MARATHA BOOTH	U16-007	108,500	373,200	481,700	4,214.88	
BROWN LOUISE	TIMBER BROWN	U10-003	171,200	268,800	440,000	3,718.75	15,000
BROWN LOUISE	TIMBER BROWN	R06-014-C	55,800	164,300	220,100	1,925.88	
BROWN LUCILLE A		R02-006	417,000		551,400	4,824.75	
BROWN MAGGIE MAY		R07-020-D	31,200	159,700	190,900	1,670.38	
BROWN PAULA E	BROWN SHAUN M	R06-037-E	48,500	142,600	191,100	1,540.88	15,000
BROWN PAULA E		R03-045-D	33,800		33,800	295.75	
BROWN PETER C		R03-045-A	37,900	106,300	144,200	1,261.75	
BROWN RICHARD W	ELIZABETH DRECKTOR	R09-010-013B	111,600	83,200	194,800	1,573.25	15,000
BROWN SCOTT R	SHIRLEY K BROWN	R06-052-006	28,600	187,400	216,000	1,758.75	15,000
BROWN SERENO T JR	BROWN KACY	R03-005-G	36,700	93,700	130,400	1,141.00	
BROWN SERENO T JR	CYNTHIA P BROWN	R01-046-A	38,800		38,800	339.50	
BROWN SERENO T JR	CYNTHIA P BROWN	R01-047	23,500		23,500	205.63	

List of Real Estate Owners

Name I	Second Owner	Map/Lot	Land Value	Building Value	Total Value	Tax Amount	Exemption
BROWN SERENO T JR	CYNTHIA BROWN	R01-046-B	51,900		51,900	454.13	
BROWN SERENO T JR	CYNTHIA P BROWN	R01-046	80,400	191,100	271,500	2,244.38	15,000
BROWN TIMBER		R02-007	174,200	124,400	298,600	2,481.50	15,000
BROWNE JEFFREY MALCOLM	MELINDA E BROWNE	R04-002-B	53,100	332,800	385,900	3,376.63	
BROWNE, WILLIAM T.		R04-160	126,800	221,600	348,400	2,917.25	15,000
BROWNE, WILLIAM T.		R04-159	56,600		56,600	495.25	
BROWNELL FAMILY COTTAGE LLC		U01-102	489,000	138,200	627,200	5,488.00	
BRUNELL DUANE A	PATRICIA A BRUNELL	U07-019	220,200	170,800	391,000	3,421.25	
BYRER DANIEL		R07-105-B	29,400	2,300	31,700	277.38	
BYRER DANIEL 50%	BYRER GORDON 25% GATTO	R07-099	20,700		20,700	181.13	
BYRER DAVID P		R01-087-A	58,800	176,500	235,300	1,927.63	15,000
BYRER JAMES E	CORRINNE D BYRER	U19-015	63,600	2,600	66,200	579.25	
BYRER JAMES E	CORRINNE D BYRER	U19-015-E	60,500	300,300	360,800	3,157.00	
BYRER KARA M	BYRER DANIEL G JR	R06-068-B	136,600	111,900	248,500	2,043.13	15,000
BYRER SHANI		R07-105-B01	27,900		27,900	244.13	
BYRER TERESA		R07-043	27,900	101,600	129,500	1,001.88	15,000
BYRER WALTER E ESTATE OF		R07-125	27,900		27,900	244.13	
BYRERS-LORRAIN HEATHER		R03-025	87,000	141,300	228,300	1,997.63	
BYRERS NECK FARM ASSOCIATION	ANN HEDGECOCK	R06-063-A01	25,900		25,900	226.63	
BUBRIG, KARL T. JR.	BUBRIG, CELESTE G.	U16-037-B	302,400	148,000	450,400	3,941.00	
BUCKHEIM RICHARD A	BAILEY SUSAN H	R04-119-O	145,500	132,700	278,200	2,434.25	
BUCKINGHAM LORI J	BUCKINGHAM JOHN D	R06-052-A03	31,400	130,700	162,100	1,418.38	
BUILDERS SQ LLC		R05-002-C	43,800	326,800	370,600	3,242.75	
BUILDERS SQ LLC		R05-002-B	41,900	311,600	353,500	3,093.13	
BUILDERS SQ LLC		R05-002-E	29,500		29,500	258.13	
BUILDERS SQUARE LLC		R05-002-F	44,100		44,100	385.88	
BULLARD SARAH C		R08-042-Q03	121,800	496,700	618,500	5,411.88	
BURGE WILLIAM	SUE BURGE	R05-026-003	29,100	204,700	233,800	1,862.00	21,000
BURGE WILLIAM K		R05-026-001	28,900	162,900	191,800	1,547.00	15,000
BURGESS ALAN S	JUDY BURGESS	R01-057-A	198,500		198,500	3,778.25	15,000
BURKE PAMELA J LIVING TRUST	ALLAN K MILLER LIVING	U11-003-E	104,000		104,000	910.00	
BURKE PAMELA J LIVING TRUST	ALLAN K MILLER LIVING	U11-003-F	104,000		104,000	910.00	
BURLEY LINDA JAY		R08-045-001	99,100		99,100	867.13	
BURLEY LINDA JAY		U10-015-A	415,000	197,400	612,400	5,227.25	15,000
BURLEY LINDA JAY		U10-017	71,200	106,600	177,800	1,555.75	
BURLEY LINDA JAY	BURLEY FAMILY CEMETARY	R08-045-B	52,700		52,700	0.00	52,700
BURNHAM BETTE S		R07-072-007	29,900	86,800	116,700	889.88	15,000
BURNHAM CARLTON		R01-123-B	44,400	67,700	112,100	849.63	15,000
BURNHAM CLYDE		R02-040	76,800	24,700	101,500	756.88	15,000
BURNHAM COVE ASS'N		R05-056-003T		9,800	9,800	85.75	
BURNHAM DOUGLAS	DORIS BURNHAM	R04-036-A	51,700	181,700	233,400	1,911.00	15,000
BURNHAM FREDA B		U14-027	60,300	100,900	161,200	1,226.75	21,000
BURNHAM LISA ANN		R05-012-F	31,600	155,800	187,400	1,508.50	15,000
BURNHAM WILLIAM C	BURNHAM TAMMY & HOPE	R07-072-010	32,900	42,700	75,600	661.50	
BUROW MICHAEL B		R08-042-004	60,400	206,100	266,500	2,331.88	
BUTKE JOHN G LIVING TRUST	SANDRA B BUROW	R04-036-B	91,400	267,100	358,500	3,136.88	
BUTLER FARMS ESTATES LLC	BUTKE JILL A LIVING	R07-032	130,900		130,900	1,145.38	
BUTTERFIELD WILLIAM F		R01-078-B	261,900	324,300	586,200	4,998.00	15,000
NOMINEE TRUST							
BUTTERWORTH ALISON T TRUST		U01-023	316,400	69,200	385,600	3,374.00	
CAHILL MARY E REVOCABLE		U05-009	516,100	142,500	658,600	5,762.75	
CAIN RICHARD & JOANNE REV TR		R08-001	125,300	163,800	289,100	2,398.38	15,000
CAIN RICHARD & JOANNE REV TR		R08-001-B	9,100		9,100	79.63	
CALHOUN GRACE		U19-007	59,400	147,400	206,800	1,678.25	15,000
CALVERT CAROL D		R04-120-001	103,200		103,200	903.00	
CAMARA KENNETH F		R07-082-011	29,300	71,400	100,700	881.13	
CAMERON JOHN	LISA CAMERON	R04-097	162,000	133,000	295,000	2,581.25	
CAMPBELL BRUCE S	KAREN R CAMPBELL	R01-079-002	276,000		276,000	2,415.00	
CAMPBELL CLARENCE L	APRIL R CAMPBELL	R07-086-001	29,300	62,200	91,500	669.38	15,000

List of Real Estate Owners

Name I	Second Owner	Map/Lot	Land Value	Building Value	Total Value	Tax Amount	Exemption
CAMPBELL DALE R		U02-001	83,600	11,000	94,600	827.75	
CAMPBELL DOROTHY		U09-001-G	87,100	2,300	89,400	782.25	
CAMPBELL DOROTHY		U09-001-B	98,800	108,200	207,000	1,627.50	21,000
CAMPBELL DOROTHY		U09-001-C	104,800		104,800	917.00	
CAMPBELL GEORGE L	LISA KATHRYN CAMPBELL	R07-082-A	27,000	38,000	65,000	568.75	
CAMPBELL GEORGE L	LISA KATHRYN CAMPBELL	R07-082-A01	29,800	181,600	211,400	1,718.50	15,000
CAMPBELL IRVING C	SPEAR DEBRA J	R07-039-C	17,900	38,500	56,400	309.75	21,000
CAMPBELL JANET J	GEORGE L CAMPBELL	R07-103	21,800	83,900	105,700	741.13	21,000
CAMPBELL RICHARD B		R01-058	24,200		24,200	211.75	
CAMPBELL ROBERT J	VICKI L CAMPBELL	R03-023-A	44,100	186,100	230,200	2,014.25	
CAMPBELL ROBERT LEE	CAMPBELL PATRICIA C	R01-053	139,200	99,100	238,300	2,085.13	
CAMPBELL SCOTT A		R07-104-001	27,100	206,000	233,100	1,908.38	15,000
CAMPBELL, CHINA M.	CAMPBELL, CHINA M.	U04-036-A	140,100	255,100	395,200	3,458.00	
CAMPISANO ANTHONY M	JANET R CAMPISANO	U08-028-D	374,300	98,400	472,700	4,136.13	
CANE CLIFTON R	ANNE G CANE	U17-035-I01	180,300	379,100	559,400	4,894.75	
CANNALTE DONALD C	JOHNSTON GWNAVERE A	U08-028-C	404,300	229,000	633,300	5,541.38	
CANNING KEITH M TRUSTEE	CANNING KEITH M	R04-035-E	379,800		379,800	3,323.25	
CANNING KEITH M TRUSTEE	CANNING KEITH M	R04-035-A	419,900		419,900	3,674.13	
CANNING MARIA G TRUSTEE	CANNING MARIA G	R04-035-B	424,900		424,900	3,717.88	
CANNON GOLDIE		R04-002-003	49,600	171,100	220,700	1,799.88	15,000
CANONICO EDWARD	GIORDANO ROSEMARIE	U10-009-AQ	133,400	37,600	171,000	1,496.25	
CAPEN GARY & DIAN		R07-082-006	29,300	61,300	90,600	792.75	
CAPITOL DEVELOPMENT CORP		R09-014-005A	28,200		28,200	246.75	
CAPITOL DEVELOPMENT CORP		R09-014-002	32,100		32,100	280.88	
CAPITOL DEVELOPMENT CORP		R09-014-003	30,100		30,100	263.38	
CAPLAN HOWARD	DONNA CAPLAN	R01-079-006	62,900	132,900	195,800	1,582.00	15,000
CAPLAN HOWARD	DONNA CLARK	R01-079-007	58,400		58,400	511.00	
CAPPIELLO LOUIS A	CAPPIELLO CONSTANCE	R04-002-018	52,300		52,300	457.63	
CAPPIELLO LOUIS A		R04-002-017	50,600		50,600	442.75	
CAR-CON HOLDINGS LLC		R07-081-010	64,700		64,700	566.13	
CARLISLE HOMESTEAD LLC	SUSAN SATO TREASURER	R06-072	661,200	162,300	823,500	7,205.63	
CARLISLE HOMESTEAD LLC	SUSAN SATO TREASURER	R06-073	48,100		48,100	420.88	
CARMODY, MARYBETH W.		R01-085	438,700	325,100	763,800	6,683.25	
CARON MARY LOU LIVING TRUST	VIRGINIA L CARR	U08-009	266,700	309,200	575,900	5,039.13	
CARR CALVIN	JILL CLAY CARRICK	R04-066-003	689,500	424,600	1,114,100	9,617.13	15,000
CARRICK CHARLES R	CARRIER LEONARD A	R08-042-002	60,400	221,100	281,500	2,463.13	
CARRIER LEONARD A	CANDICE L CARRIER	U09-001-JA	95,000	279,900	374,900	3,149.13	15,000
CARROLL DANIEL B		R06-027-B	60,900		60,900	532.88	
CARROLL JOHN H	DIANE K CARROLL	R03-005-A04	45,500	140,300	185,800	1,625.75	
CARROLL KARI S		R03-061-F	250,700		250,700	2,193.63	
CARROLL MARY E	DAVID L PRATT	R06-059-A	32,100	122,600	154,700	1,222.38	15,000
CARROLL SALLY A		R06-041-B	65,200	162,900	228,100	1,864.63	15,000
CARROLL THOMAS		R03-061-G	242,300		242,300	2,120.13	
CARROLL THOMAS H JR		R03-061	272,600		272,600	4,221.00	
CARTER DOUGLAS A		U08-024-B	53,600	209,800	263,400	543.38	
CARTER MARK	PAULETTE CARTER	R08-011	66,900	8,500	75,400	747.25	
CARTER MARK EARLE	PAULETTE ANN CARTER	R08-011-B	58,200	168,800	227,000	1,855.00	15,000
CARTER MATTHEW		U06-002	107,400		107,400	939.75	
CARTER MATTHEW R		U07-009-A	289,700	43,400	333,100	2,914.63	
CARTER MILDRED	RALPH CARTER	U14-008-D	10,000		10,000	87.50	
CARTER PATRICIA A		U10-009-R	103,400	29,500	132,900	1,162.88	
CARTER RALPH L	CARTER MILDRED A	U14-008-B	275,500	240,000	515,500	4,326.88	21,000
CARTER, DOUGLAS A.		U06-016-E	2,500		2,500	21.88	
CARTER, DOUGLAS A.		R04-105	140,700	9,400	150,100	1,313.38	
CARTY JOHN D	HEIDI F CARTY	R06-056-A	30,700	128,700	159,400	1,263.50	15,000
CARVER, MICHAEL T. & KATIE		R05-067-008	33,200	189,900	223,100	1,952.13	
CASE AIMEE		R06-052-007	27,900	198,200	226,100	1,978.38	
CASEY RYAN J	HEATHER L CASEY	R07-045-E	25,700	69,900	95,600	836.50	
CASS PAUL	CASS HELENE	U02-019-A	212,600	243,400	456,000	3,990.00	

List of Real Estate Owners

Name I	Second Owner	Map/Lot	Land Value	Building Value	Total Value	Tax Amount	Exemption
CASTONGUAY, LISA L.	LEIGHTON, MICHAEL S.	R01-074-006	414,400	2,900	417,300	3,651.38	
CATALDO EDMUND F TRUST	ANNE E CATALDO TRUST	R01-036-D	640,500	701,700	1,342,200	11,744.25	
CATANO JAMES V	MASSE MICHELLE A	R01-054	284,200	192,300	476,500	4,169.38	
CATIZONE JOHN JR TRUSTEE		R07-C100-001	78,700	298,100	376,800	3,297.00	
CATIZONE, JENNIFER S.		R07-C100-010		5,900	5,900	51.63	
REVOCABLE TRUST							
CAVE RAY C TRUST	RYAN PATRICIA TRUST	R06-084-A01	35,500		35,500	310.63	
CAVE RAY C TRUST	RYAN PATRICIA TRUST	R06-084-B	573,500	399,500	973,000	8,513.75	
CAVE RAY C TRUST	RYAN PATRICIA TRUST	R07-108-B	177,200	72,600	249,800	2,185.75	
CAVENAGH ROBERT W	SUSAN S CAVENAGH	R08-007-K	56,300		56,300	492.63	
CENTRAL MAINE POWER CO	IUMC LOCAL TAXES	U00		4,629,224	4,629,224	40,505.71	
CERRONE SUSAN R		U04-007-001	694,400		694,400	6,076.00	
CERVONKA DANIEL S	PAVELKA JAMES J	R01-092-B	213,000	167,900	380,900	3,332.88	
CEVALLOS WILLIAM H	CEVALLOS LAURA P	R06-068-F	142,300	257,600	399,900	3,499.13	
CHADWICK CYNTHIA I		R04-002-016	51,500	175,200	226,700	1,983.63	
CHAMBERLAIN DONNA	ANDREW CHAMBERLAIN	R07-084-007	27,400	95,400	122,800	943.25	15,000
CHAMBERLIN ARTHUR E	ANNE F CHAMBERLIN	U01-061	148,900	44,700	193,600	1,694.00	
CHAMBERS JACK V	GEORGIA T CHAMBERS	U01-100	357,200	158,100	515,300	4,508.88	
CHAMBERS MARCIA L		R06-100-014	235,500	231,800	467,300	3,957.63	
CHAMNESS JASON B	CHAMNESS AVERY J F	R07-127	24,300	108,000	132,300	1,026.38	15,000
CHANDLER ERIK & JUSTIN	CHANDLER GENE G	R05-013	166,000	185,500	351,500	2,944.38	15,000
CHANDLER ERIK & JUSTIN	CHANDLER GENE G	R05-014	69,200		69,200	605.50	
CHANEY CHARLES S		R07-029-001	32,700	228,900	261,600	2,157.75	15,000
CHANNING FAMILY TRUST		R06-095-002A	185,300	203,500	388,800	3,402.00	
CHAOUSIS JAMES D II		R08-042-N3	56,500	254,300	310,800	2,719.50	
CHAPMAN BRADLEY DAVID	CHAPMAN	R03-005	26,400	33,700	60,100	525.88	
CHAPMAN CATHERINE A T/C	CHAPMAN OZELIE M	R03-005-E	35,000	102,800	137,800	1,074.50	15,000
CHAPMAN PHILIP C	SPROUL MARY T T/C	R02-020-A	54,900		54,900	480.38	
CHAPMAN PHILIP S	LAURA W C CHAPMAN	U17-009-C	11,200		11,200	98.00	
CHARLES E SHERMAN POST #36	AMERICAN LEGION INC	U17-010	91,000	202,100	293,100	2,380.88	21,000
CHENEY DONNA L		R06-003-004	30,700	416,100	446,800	0.00	446,800
CHERRY PHILIP REVOCABLE		U09-020-A	333,500	43,900	377,400	3,302.25	
CHESEBRO ROBERT A		U01-145-B	152,200	88,900	241,100	2,109.63	
CHESTERDOCK LLC	RUTH A CHERRY	U15-015	216,100	75,200	291,300	2,548.88	
CHILL PROPERTIES LLC	CHESEBRO JOHN R, YORK	U08-037	299,000	204,900	503,900	4,409.13	
CHRISTIANSON THOMAS & BEVERLY		U11-007-A01	405,800	176,800	582,600	5,097.75	
CHRISTOPHER GAIL M.		R07-017-005	49,300	235,700	285,000	2,493.75	
CHROBAK KEVIN J		R07-082-001	29,300	72,700	102,000	892.50	
CHRYPLEWICZ TOM & MAGEN E		R09-010-005B	406,900	309,900	716,800	6,272.00	
CHURCHILL GREGORY P & MARY D		R07-124	27,900	104,200	132,100	1,155.88	
CIOCE, MARLENE F.		R04-138-A	86,800	33,300	120,100	1,050.88	
CLAM'N COVE COTTAGE LLC		R06-048-B	28,500	77,400	105,900	926.63	
CLARK ALLAN S JR		R06-063-LA	119,400	153,600	273,000	2,388.75	
CLARK BROOKS A PR		R09-002-016	75,100		75,100	657.13	
CLARK CAMERON W	CLARK STANLEY P JR	U01-052	578,800	64,200	643,000	5,626.25	
CLARK DIMEREZE M		U04-023	518,700	54,800	573,500	5,018.13	
CLARK ELIZABETH L		R07-032-007	32,400	168,300	200,700	1,756.13	
CLARK JANET		R01-004				0.00	
CLARK JUSTIN HARRY & KATHLEEN MARIAN		U08-018	292,400	179,900	472,300	4,132.63	
CLARK JUSTIN HARRY & KATHLEEN MARIAN		R03-033-G	68,700	279,600	348,300	3,047.63	
CLARK, JAMES F.	CLARK, ANDREA J.	R03-033-H	61,200		61,200	535.50	
CLELAND ANNIE		R04-076	217,100	135,600	352,700	3,086.13	
CLELAND ANNIE A		R07-054-T	14,400	14,400	14,400	0.00	14,400
CLEVELAND, ALAN P.	CLEVELAND, SUZANNE	R07-054	36,600	25,900	62,500	546.88	
CLIFFORD DAVID A	CECILE E CLIFFORD	R04-068	307,700	138,800	446,500	3,906.88	
CLIFFORD EARLE W	CLAIRE A CLIFFORD	R07-017-B	46,300	205,300	251,600	2,201.50	
CLIFFORD REBECCA J	SUSAN G PINKHAM	R05-067-018	36,500	150,400	186,900	1,504.13	15,000
CLINE ROBERT B	CLINE MARY C	R04-173	32,500		32,500	284.38	
		R08-029-004	131,800	204,800	336,600	2,945.25	

List of Real Estate Owners

Name I	Second Owner	Map/Lot	Land Value	Building Value	Total Value	Tax Amount	Exemption
CLOSSON J WAYNE	MARY CLOSSON	R07-034-A	29,400	14,300	43,700	382.38	
CLOSSON WAYNE J JR		R07-034-B	26,700		26,700	233.63	
CLOSSON, JERRY W. JR.		R07-033	79,700		79,700	697.38	
CLOSSON, WAYNE J. JR.		R07-130	128,700		128,700	1,126.13	
CLOUD NANCY L		U02-010	100,300	135,700	236,000	2,065.00	177,700
COASTAL MAINE BOTANICAL GARDENS INC		R04-024	177,700		177,700	0.00	
COASTAL MAINE BOTANICAL GARDENS INC		R04-027	18,800		18,800	0.00	
COASTAL MAINE BOTANICAL GARDENS INC		R04-109-C	98,500	33,700	132,200	0.00	
COASTAL MAINE BOTANICAL GARDENS INC	ANNE M COATES	R04-023	2,500		2,500	0.00	132,200
COASTAL MAINE BOTANICAL GARDENS INC		R04-109	1,018,500	2,700,900	3,719,400	0.00	
COASTAL MAINE BOTANICAL GARDENS INC		R04-026	90,400		90,400	0.00	
COASTAL MAINE BOTANICAL GARDENS INC		U01-063	92,800	77,000	169,800	1,485.75	
COATES JEFFREY R	CHRISTINE COFFIN	R04-072	229,100	157,600	386,700	3,383.63	177,700
COFFIN CLAUDIA P		R01-043-B	53,300	42,500	95,800	838.25	
COFFIN DAVID G		R07-081-015	64,500	439,800	504,300	4,412.63	
COFFIN JUNE L		R04-170	145,600	730,400	876,000	7,665.00	
COHEN ALLEN S	STAHL DOUGLAS W	R04-181	86,700	208,300	295,000	2,581.25	132,200
COLBURN STEVIE H		R01-071-M	276,600	60,700	337,300	2,951.38	
COLBY CYNTHIA S ET AL		R01-071-V	49,300		49,300	431.38	
COLBY, ALTON		R07-097-A01	32,200	152,600	184,800	1,617.00	
COLE ROBERT J		U14-008-A	197,800	122,500	320,300	2,802.63	15,000
COLEMAN JEROME		R05-056-A	122,000	248,800	370,800	3,244.50	
COLGAN, JUDITH A.		R06-060-003	28,200	183,600	211,800	1,853.25	
COLLINS BRADFORD L		R01-071-K	327,900	159,300	487,200	4,263.00	
COLLINS CRAIG S	GARDINER PAMELA A	R08-001-D	142,100	94,600	236,700	2,071.13	15,000
COLLINS DAVID C &		R01-075-003	415,800	220,700	636,500	5,569.38	
COLOMBO CARYN J		U04-003	637,400	211,800	849,200	7,430.50	
COLOMBO DOLORES F REV LIVING		U11-012	352,100	141,000	493,100	4,314.63	
COLTEN ELIZABETH D	CAROL MORGAN	U03-037	192,500	69,100	261,600	2,289.00	15,000
COLTEN JEROLD A		R09-012B1-002C	100,000	55,700	155,700	1,362.38	
CONANT RONALD C		R06-078	59,000	183,000	242,000	1,986.25	
CONLEY ARTHUR E		R02-031-C	238,300	220,700	459,000	3,832.50	
CONLEY NANCY URQUHART	EVE J CONLIN	R07-018-A	29,200	119,100	148,300	1,166.38	15,000
CONLIN ROBERT G JR		R04-173-C	68,000	298,500	366,500	3,206.88	
CONN CATHERINE E		R09-010-014A	113,900	190,300	304,200	2,530.50	
CONNERY CABOT H		U12-012-A	426,400	272,500	698,900	6,115.38	
CONROY FAMILY REVOCABLE TRUST	LAMBERT RONALD T & BARBARA L	R06-063-002	29,000		29,000	253.75	21,000
CONTE A JEAN		R07-050-D	24,100	54,600	78,700	504.88	
COOK FRED C		U10-009-SP	83,900	25,400	109,300	956.38	
COOK GENE A		R06-093-003	189,100	198,200	387,300	3,388.88	
COOK JODIE C	DONALD S COOK	R07-111-A	28,600	45,300	73,900	646.63	15,000
COOK MICHAEL P		R03-035-004	38,400	191,400	229,800	1,879.50	
COOK STEPHEN E		U06-003	75,400	289,000	364,400	3,188.50	
COOLEY LARRY N		U09-025	222,500	38,300	260,800	2,282.00	
COOMBS JAMES H	COOPER, CHRISTOPHER	R07-072-004	27,700	100,100	127,800	987.00	15,000
COOPER STANLEY A		R03-031-A	175,200	153,500	328,700	2,692.38	
COOPER, JEFFREY GEORGE		R01-093-A	60,300		60,300	527.63	
COOSARD JERE L ESTATE OF		U10-005	60,100	106,600	166,700	1,458.63	
CORAL GABLES TRUST COMPANY,	BAILY FAMILY TRUST	U09-022-H	334,000	65,800	399,800	3,498.25	15,000
CORBIN ROBERT F		R07-100-004	106,100	491,500	597,600	5,229.00	
CORBIN VICTORIA M		U17-006	59,400	108,500	167,900	1,469.13	
CORCORAN LINDA R		U14-037	59,400	118,100	177,500	1,553.13	
CORNELL LANE, LLC	JAMES E CORCORAN	U15-020	242,900	115,900	358,800	3,008.25	15,000
CORNELL ROBERT T		R07-015-012	49,600	298,100	347,700	2,911.13	
CORNELL ROBERT T		R07-015-C	40,900		40,900	357.88	
CORNELL THOMAS		U15-018	114,600	155,600	270,200	2,364.25	
COSTELLO BERNARD A & MARY	CORNELL THOMAS	R06-093-012	112,200		112,200	981.75	15,000
COSTELLO MARY-GAIL & BERNARD		R06-100-008	121,600	255,300	376,900	3,297.88	
COTE JOSEPH N		R01-071-C	260,300	75,600	335,900	2,939.13	

List of Real Estate Owners

Name I	Second Owner	Map/Lot	Land Value	Building Value	Total Value	Tax Amount	Exemption
COTIER ROBERT A	JANICE P COTIER	R02-042-001	213,600	325,300	538,900	4,584.13	15,000
COURNOYER SHARON	DENNEY JAMES/MAUREEN STUART	R08-045-A02	443,500	3,000	446,500	3,906.88	
COURT LEE W JR		R09-010-014	115,400	232,900	348,300	2,863.88	21,000
COWAN PAUL M	COWAN DIANE L	R01-128	455,300	312,600	767,900	6,719.13	
COYLE JOHN P TRUST AND JP		U15-021	267,500	41,900	309,400	2,707.25	
COYNE BARBARA		R06-063-O	28,800		28,800	252.00	
COZY CONDO INC		R04-132	96,300	107,300	203,600	1,781.50	
COZZI LORI J	ANDREW M COZZI	R04-148	121,800	244,800	366,600	3,207.75	
COZZI LORI J	ANDREW M COZZI	R04-148-A	37,100	156,100	193,200	1,690.50	
CRABB LEROY A JR TRUSTEE		R05-010-C	39,100		39,100	342.13	
CRABB MARILYN TRUST		R05-010-006	328,100	581,600	909,700	7,959.88	
CRAGIN CAROL S		U04-017	280,200	47,700	327,900	2,869.13	
CRARY JOSEPHINE B LIVING		R07-100-007	466,900	816,200	1,283,100	11,043.38	21,000
CRAWFORD DOROTHEA		U14-025	60,300	116,700	177,000	1,548.75	
CRAWFORD MILLICENT E	ROY W CRAWFORD JR	U14-004	226,000	160,800	386,800	3,200.75	
CRAWFORD NANCY J TRUSTEE	CRAWFORD NANCY J REV	U16-013-001	111,800	189,000	300,800	2,632.00	
CRESSY MARK B	COMEAU KAREN L	U02-004-A	130,200	52,500	182,700	1,598.63	
CROCKER RICHARD A	DIANE C CROCKER	R06-036-B	30,100	156,100	186,200	1,498.00	15,000
CROCKER RICHARD A		R06-036-F	28,500	397,000	425,500	3,723.13	
CROSBY RICHARD W	CROSBY SUZANNE G	R07-082-010	29,300	201,800	231,100	2,022.13	
CROW POINT PARTNERS, LLC		R01-117-004	286,000	8,400	294,400	2,576.00	
CUNNER ROCK TRUST		U02-006-A	133,600		133,600	1,169.00	
CUNNINGHAM BERNARD W HEIRS		R06-047-A	16,300	14,100	30,400	266.00	
CUNNINGHAM CHARLES	NANCY LOWELL-CUNNINGHAM	R05-009-T	29,300	69,500	98,800	476.88	15,000
CUNNINGHAM LISA M		R07-094	17,400	144,400	173,700	1,388.63	15,000
CUNNINGHAM NEIL		R06-091-A			17,400	152.25	
CUNNINGHAM NEIL I.	CUNNINGHAM, JEAN A.	R06-088				0.00	
CUNNINGHAM, CHARLES R.	CUNNINGHAM ROBERT W	R05-009	282,700	88,500	371,200	3,064.25	21,000
CUNNINGHAM, DORIS W LIFE	RUNYON, VICTORIA A PR	R05-007	27,900	77,300	105,200	920.50	
CUNNINGHAM, DORIS W LIFE	RUNYON, VICTORIA A PR	R05-007-C	2,600		2,600	22.75	
CUNNINGHAM, NEIL I.	CUNNINGHAM, JEAN A.	R06-089	73,400	87,000	160,400	1,272.25	15,000
CURRAY FREDERICK H ESTATE	VIRGINIA M CURRAN	R06-103-008	364,700	158,600	523,300	4,578.88	
CURTIS SHERMAN		R01-036-C	79,500	71,900	151,400	1,324.75	
CURTIS VIRGINIA G TRUSTEE		R07-032-005	29,200	119,900	149,100	1,120.88	21,000
CURTIS VIRGINIA G TRUSTEE	CURTIS CHARLEE	U01-050-A	108,100		108,100	945.88	
CURULLA ANTHONY D	THE DORMAN FAMILY	U01-050	450,200		450,200	4,655.00	
CURULLA ANTHONY D	THE DORMAN FAMILY	R08-042-B01	105,500		105,500	923.13	
CURULLA ANTHONY D	CURULLA CLAUDETTE D	R08-042-B	138,300	402,100	540,400	4,597.25	15,000
CUSICK JOHN H	CURULLA CLAUDETTE D	U08-016-C	231,900	51,300	283,200	2,478.00	
CUSUMANO DANIEL W & TAMMIE L	CUSICK JENNIFER K	U19-002	55,700	38,000	93,700	819.88	
CUTLER ELISE C		R04-121	51,800	202,000	253,800	2,089.50	15,000
CUTNEY JOAN FUQUA		U07-021	268,800		268,800	3,138.63	
CUTONE ALBERT & MARIA T	THE CUTONE REALTY	R08-042-PC	64,600	117,500	182,100	1,593.38	
CUTONE STEVEN R		R08-036-U	90,500		90,500	791.88	
CUTONE STEVEN R	BACON LISA	R08-036	91,500	331,900	423,400	3,704.75	
CUTONE STEVEN R		R08-036-T	63,700		63,700	557.38	
DAANSEN WARREN S REVOCABLE		R02-017	214,700	59,500	274,200	2,399.25	
DAANSEN WARREN S TRUSTEE		R02-016	288,400		288,400	5,273.63	
DAGLE DEBRA	DAANSEN WARREN S TRUST	U17-017	58,600	314,300	58,600	512.75	
DAKOTA PROPERTIES LLC		U09-007	98,800		98,800	864.50	
DAKOTA PROPERTIES LLC		U09-009	98,800		98,800	864.50	
DAKOTA PROPERTIES LLC		U09-003	318,500	241,400	559,900	4,899.13	
DAKOTA PROPERTIES LLC		U09-010	98,800		98,800	864.50	
DALEY DANIEL S	KATHERINE A DALEY	U07-002-E05	75,400		75,400	659.75	
DALTON 11 ARTHUR R	CONNER SARAH A H	R06-017-A01	28,000	134,400	162,400	1,421.00	
DALTON-GOVE PAULA R		U17-011	62,100	136,900	199,000	1,741.25	
DAMARISCOTTA BANK & TRUST CO		R06-003-005	69,200	205,600	274,800	2,404.50	
DAMARISCOTTA RIVER ASSOCIATION		R06-075	168,100		168,100	0.00	168,100
DANA LINDA P		U01-122	151,400	94,900	246,300	2,155.13	

List of Real Estate Owners

Name I	Second Owner	Map/Lot	Land Value	Building Value	Total Value	Tax Amount	Exemption
DANIEL JOHN P		R03-005-D	35,000	164,600	199,600	1,615.25	15,000
DANIELS KIM P REV LVG TRST &		R04-038	76,000	257,000	333,000	2,913.75	
DASH FAMILY REV LIVING TRUST		U09-022-E	297,700	128,400	426,100	3,728.38	
DAUGHERTY RICHARD ALLEN	DAUGHERTY SUSAN M	R03-008	41,700	69,500	111,200	841.75	15,000
DAVIES CAROLINE P.		R07-121	44,500	80,800	125,300	1,096.38	
DAVIS BENJAMIN M	DAVIS DANELLE E	R04-002-009	50,500	213,400	263,900	2,177.88	15,000
DAVIS BETTY P		R07-015-004	43,200		43,200	378.00	
DAVIS BLAINE T	BARBARA E DAVIS	R04-161	41,300	160,100	201,400	1,631.00	15,000
DAVIS CLARENCE W	JOYCE A DAVIS	R02-031	46,500		46,500	406.88	
DAVIS CLARENCE W		R02-031-004	232,900	130,500	363,400	2,996.00	21,000
DAVIS JOHN W III	DAVIS PAULA A	R07-100-018	116,200	443,700	559,900	4,899.13	
DAVIS LEIGH P	PAMELA A DAVIS	R04-002-006	49,500		49,500	433.13	
DAVIS LEIGH P	PAMELA A DAVIS	R04-002-014	50,500		50,500	441.88	
DAVIS LEIGH P	PAMELA A DAVIS	R04-002-005	50,700		50,700	443.63	
DAVIS LEIGH P	PAMELA A DAVIS	R03-050-009	57,400	118,500	175,900	1,407.88	15,000
DAVIS LEIGH P	PAMELA A DAVIS	R04-002-010	51,100		51,100	447.13	
DAVIS PETER W	CLAIRE C DAVIS	R04-082-004	79,800	190,300	270,100	2,363.38	
DAVIS STEPHEN E	MICHELE L IMHOF	U17-034	90,100	75,900	166,000	1,452.50	
DAWSON JONATHAN S	CARR SARAH & HOLLAND	U01-004	259,700	61,900	321,600	2,814.00	
DAWSON JONATHAN S	DAWSON KATHRYN M	U01-151	101,500	18,000	119,500	1,045.63	
DAY JANNA PARKER		U17-026	41,800	87,700	129,500	1,001.88	15,000
DAY ROBERT B		R01-143	366,300	192,700	559,000	4,891.25	
DDC CORPORATION THE	CAMERON W CLARK	U04-022	467,200	73,200	540,400	4,728.50	
DE LEO DONALD W	LEVID JAMES CARABALLO	R09-012B1-002E	100,000	62,200	162,200	1,419.25	
DEALBA FRANK	LOUISELIA DEALBA	R09-002-009	71,200		71,200	623.00	
DECATO, KARA M.		R05-012-003	62,800	146,100	208,900	1,696.63	15,000
DECKERREEF JBH LLC		R09-010-004B	390,600	414,900	805,500	7,048.13	
DECKSZ LLC		U17-043	54,200		54,200	474.25	
DECKSZ LLC		U17-042	832,100	1,294,400	2,126,500	18,606.88	
DECKSZ LLC		U17-044	69,600	222,900	292,500	2,559.38	
DECOSTA EDWARD JR	NANCY M DECOSTA	R03-073	19,300		19,300	168.88	
DECOSTA EDWARD JR		R03-074	166,000	96,400	262,400	2,112.25	21,000
DEGRAW JUDITH L COLLINS		R09-012B1-002A	100,000	62,200	162,200	1,419.25	
DELANEY-BLACK VIRGINIA		R01-002	258,800	191,200	450,000	3,937.50	
DELLARMA VASSAR M	LINDA M DELLARMA	U06-022	98,900	63,700	162,600	1,291.50	15,000
DELLARMA VASSAR M	LINDA M DELLARMA	U06-023-B	36,100		36,100	315.88	
DELUCA JANIE		U01-047	209,100	80,300	289,400	2,532.25	
DEMERNVILLE STEPHEN G	ANN M DEMERNVILLE	U17-046-A	277,200	280,200	557,400	4,877.25	
DEMERNVILLE STEPHEN G	ANN M DEMERNVILLE	U17-046-B	52,500		52,500	459.38	
DEMERS DONALD W	FRANCESCA MASTRANGELO	U01-145-I	116,500	38,800	155,300	1,358.88	
DEMERS JOHANNA HS		R09-010-010B	108,600		108,600	950.25	
DEMERS JOHANNA HS		R09-010-010	101,300	21,200	122,500	1,071.88	
DEMERS JOHANNA HS		U01-139	474,200	68,100	542,300	4,613.88	15,000
DEMERS LORIE R WILLIAMS		R01-123-A	326,600	147,900	474,500	4,020.63	15,000
DEMERS PAUL R		R03-023-F	166,200	381,400	547,600	4,791.50	
DEMERS RICHARD H		U01-145-C	144,100	58,300	202,400	1,771.00	
DENIGER ELIZABETH A		R07-050-G	28,300	116,900	145,200	1,270.50	
DENNEY JULIA	HAKAN HJERPPE	R08-045-A03	464,700	252,800	717,500	6,146.88	15,000
DENNY THOMAS J JR		U09-019	93,000		93,000	813.75	
DENT ROBERT W	JUDITH P DENT	U08-011	230,300	57,400	287,700	2,517.38	
DEPATRA RAYMOND M	DEPATRA DOROTHY L	R06-100-011	77,400	194,900	272,300	2,382.63	
DERECKTOR ELIZABETH		U05-021	32,700		32,700	286.13	
DEVENGER GLEN A	CONNIE L DEVENGER	R01-036-F01	38,500	127,500	166,000	1,452.50	
DEVINE ROBERT C		R04-121-A	77,800	130,300	208,100	1,637.13	21,000
DEVLIN JAMES P		R07-032-008	30,100		30,100	263.38	
DEVORE TAMMY C	DEVLIN JOHN T	R01-005	224,000		224,000	1,960.00	
DEVORE TAMMY C & ROBERT H		R01-011	89,700		89,700	784.88	
DEWEY THOMAS A		R06-052	43,400		43,400	379.75	
DEWEY THOMAS A	STEPHANIE L DEWEY	R06-052-005	31,800	115,100	146,900	1,154.13	15,000

List of Real Estate Owners

Name I	Second Owner	Map/Lot	Land Value	Building Value	Total Value	Tax Amount	Exemption
DEY ROBERT		R08-029-001	152,000		361,700	2,981.13	
DICESARE JON W	DIANA L DICESARE	R06-100-007	121,700	209,700	121,700	1,064.88	21,000
DICKINSON DOUGLAS L	DICKINSON LAURIE A	R06-068-E01	29,900		121,700	1,565.38	
DICKINSON DOUGLAS L & LAURIE		R06-053-A	27,900	149,000	178,900	1,359.75	
DICKINSON GARY L	STACY L DICKINSON	R07-035-D	27,200	127,500	155,400	866.25	15,000
DICKINSON LEE R & SANDRA C		R06-068-E	28,000	86,800	114,000	1,423.63	15,000
DICKINSON MORRIS H	ELAINE DICKINSON	R06-036-E	29,600	149,700	177,700	1,094.63	15,000
DICKINSON MORRIS H	ELAINE DICKINSON	R05-069	8,600	110,500	8,600	75.25	
DICKINSON RICHARD H		R07-072	30,500	22,400	52,900	462.88	
DICKINSON SCOTT E	DICKINSON SHARLEEN L	R06-068-E02	29,900	49,500	79,400	694.75	
DIETIKER LESLIE C	JIMENEZ LAURA M	U08-016-B	310,900	126,800	437,700	3,829.88	
DIUGILIAN ANGELO D	ELIZABETH DIUGILIAN	R08-029-002	95,800	406,100	501,900	4,391.63	
DILWORTH DONALD C	SARAH Z K DILWORTH	R08-042-D	233,600	469,900	703,500	6,024.38	15,000
DIMASCIO PAUL J	MARY P DIMASCIO	R03-050-011	38,500	117,200	155,700	1,362.38	
DIMASCIO PAUL J	MARY P DIMASCIO	R03-050-012	37,200	202,000	239,200	1,961.75	15,000
DIMAURO JEFFREY T	JOANNE A DIMAURO	U12-013-A	136,500	300,100	436,600	3,689.00	15,000
DIMAURO JEFFREY T	JOANNE A DIMAURO	U12-013	92,400	159,900	252,300	2,207.63	
DINSMORE DENNIS W	DEBORAH A BUTTERFIELD	R01-035	41,300	72,400	113,700	863.63	15,000
DION JOAN C REV TRUST	OLIVIA L DINSMORE	R08-029-011	331,600	304,400	636,000	5,433.75	15,000
DION PAULINE THERESA	JOAN C DION TRUSTEE	R07-108-C	192,000	67,300	259,300	2,268.88	
DISTEFANO JOHN		U15-031	158,300	314,100	472,400	4,133.50	
DITZEL STEPHANIE M		U10-025-006	76,800		76,800	672.00	
DOBBINS JASON M		U17-005	67,700	141,000	208,700	1,826.13	
DOBBINS, JASON M.	DOBBINS KRISTIN J	U10-023	72,200	171,400	243,600	2,131.50	
DOBRANSKY MICHAEL	DOBBINS, KRISTIN J.	U19-014	50,700	107,400	158,100	1,383.38	
DOBSON SHERYLANN	LISA LEPORE	R06-003-010	38,800		38,800	339.50	
DODGE ELIZABETH L		R07-069	20,700	104,200	124,900	961.63	15,000
DODGE F MUNRO		R08-031	90,400	97,300	187,700	1,642.38	
DODGE FAMILY TRUST	MARY H DODGE	R04-119-G	38,900		38,900	340.38	
DODGE FAMILY TRUST		U05-006-A	160,600	109,400	270,000	2,178.75	21,000
DODGE FAMILY TRUST		U05-003	75,900	24,600	100,500	879.38	
DODGE FAMILY TRUST		U05-006	131,500	80,300	211,800	1,853.25	
DODGE MARY H		U16-043	336,300	163,200	499,500	4,370.63	
DODGE WALLACE A	MUNRO F DODGE	U07-023	64,700	14,800	79,500	695.63	
DODGE, ROBERT C. REVOCABLE TRUST		U16-024	280,900	244,500	525,400	4,597.25	
DOLLOFF ANNE M	BRIAN DOLLOFF	R06-063-Q	49,600	180,700	230,300	2,015.13	
DOMBROWSKI PETER R	DORIS DOMBROWSKI	U12-001	97,800	177,000	274,800	2,273.25	15,000
DOMEYER SUSAN C	DOMEYER DEAN A	R05-010-A	75,600	241,400	317,000	2,773.75	
DOMEYER SUSAN C	DOMEYER DEAN A	R05-010-001	39,100	940,800	979,900	8,574.13	
DOMEYER SUSAN C	DOMEYER DEAN A	R05-010-B	29,600	189,500	219,100	1,917.13	
DONAHUE VIVIAN E		R01-016	38,800		38,800	339.50	
DONALD, MARCIA K.		U01-132	40,500		40,500	354.38	
DONALD, MARCIA K.		U01-126	151,400	59,200	210,600	1,842.75	
DONNELLY KATHLEEN	ISABEL V MELI	R04-002-011	50,600	224,600	275,200	2,276.75	15,000
DONOSO CARMEN D		R08-007-W	56,900		56,900	497.88	
DONOVAN FLORENCE K		U14-029	46,400	124,700	171,100	1,497.13	
DONOVAN ROBERT A	ELLEN M DONOVAN	R01-139-A	427,300	326,100	753,400	6,592.25	15,000
DORR CHARLES A JR	DORR JUDITH C	R04-149-A	54,800	210,100	264,900	2,186.63	
DORR JOHN L		R01-074-007	414,400	381,900	796,300	6,967.63	
DOUCETTE BRIAN P	DIANE M DOUCETTE	R04-002-019	53,900	221,900	275,800	2,282.00	15,000
DOUCETTE ELIZABETH E		R07-045-C	17,100	29,200	46,300	273.88	15,000
DOUGHTY & WASHBURN		U16-018	119,600		119,600	1,046.50	
DOUGHTY BRUCE & ELIZABETH		U16-015	520,100	1,900	522,000	4,567.50	
DOUKAKIS MARK & JANIS L		U17-035-L	287,400	234,600	522,000	4,567.50	
DPG CORP		U01-077	253,100	58,500	311,600	2,726.50	
DRAKE DANIEL W	SARAH S DRAKE	R06-002-B	135,300	266,600	401,900	3,516.63	
DRAKE, MARY R.		U02-005	76,800	243,700	320,500	2,804.38	
DRAPEAU DAVID T	SUSAN L DRAPEAU	R04-100	21,500		21,500	188.13	
		R04-169-B	42,800	131,500	174,300	1,393.88	15,000

List of Real Estate Owners

Name I	Second Owner	Map/Lot	Land Value	Building Value	Total Value	Tax Amount	Exemption
DRIFMYER ALICE DELANO		R01-071-T	63,300		63,300	553.88	
DRINKWATER ROGER JR		R07-032-C	25,400	6,900	32,300	282.63	
DRISCOLL MAUREEN B	DRISCOLL ROBERT E	U01-008	365,000	122,300	487,300	4,263.88	
DRIVER FAMILY 1992 TRUST		R07-017-006	45,500	372,600	418,100	3,658.38	
DRUCE JOHN DIX JR		R01-140	907,200	1,094,200	2,001,400	17,512.25	
DRUMMOND GINA M	BRADLEY I DRUMMOND	R05-067-018A	27,900	110,100	138,000	1,076.25	15,000
DUBAS FREDRICKA W		R04-065-005(1	75,300		75,300	658.88	
DUBE JEAN M		R01-058-003	13,000		13,000	113.75	
DUBE JEAN M		R01-055-A	13,000		13,000	113.75	
DUBE JEAN M		R01-056	263,100	123,400	386,500	3,250.63	15,000
DUBOIS JEAN F		R05-001-B	68,400	309,700	378,100	3,308.38	
DUBOIS STEPHEN J	MAUREEN E DUBOIS	U03-031	214,100	68,200	282,300	2,470.13	
DUCKWORTH SUSAN		R03-081-A	130,900	96,200	227,100	1,855.88	15,000
DUDLEY DAVID A	ELIZABETH K ZENICK	R09-012B1-001E	100,000	63,300	163,300	1,297.63	15,000
DUDLEY DAVID A	ELIZABETH Z DUDLEY	U03-023-C	55,100		55,100	482.13	
DUDLEY DAVID A	ELIZABETH Z DUDLEY	R09-012-B04	60,400		60,400	528.50	
DUDLEY HARRY C	GAIL E DUDLEY	U07-016	260,700	146,600	407,300	3,563.88	
DUFFY JAMES G	DUFFY MARY ELIZABETH	R01-012	109,200	127,400	236,600	2,070.25	
DUN JAMES A & CATHERINE D	JERROLD A COLTEN & ANN	U02-003	151,900		151,900	1,329.13	
DUN JAMES L	ELIZABETH D COLTEN	U03-036	205,200		205,200	1,795.50	
DUN JAMES L		U03-038	203,000	281,800	484,800	4,058.25	21,000
DUN, DOREEN CRAWFORD		U03-035	203,000	197,200	400,200	3,501.75	
DUN, DOREEN CRAWFORD		U02-002	5,900		5,900	51.63	
DUNCAN WILLIAM C & LISBETH L	DUNCAN MANAGEMENT	R06-085	65,100		65,100	569.63	
DUNCKLEE JAMES K		U01-112-A	152,500	161,700	314,200	2,749.25	
DUNGAN GREGORY J	ILONA D DUNGAN	U16-012	100,000	103,100	203,100	1,777.13	
DUNLAP JOHN M III	DUNLAP ABBY ALLEN	U01-018	349,200	65,200	414,400	3,626.00	
DUNTON WILLIAM E	DUNTON KATHERINE	R06-016	56,700	114,100	170,800	1,363.25	15,000
DUPRE EMILY G	LAWRENCE W DUPRE	R04-160-A	40,200		40,200	351.75	
DURGAN WILLIAM J JR		R07-101	26,100	113,400	139,500	1,220.63	
DUSSEAUT PETER A & BARBARA		R03-028	408,000	265,200	673,200	5,890.50	
DUTTON STEVEN P	DEBRA A WYMAN	R08-045-A04	467,900	267,000	734,900	6,299.13	15,000
DWYER, STEVEN G.		U17-035-N	126,900	109,700	236,600	2,070.25	
EADIE DONALD J		U17-035-H	304,400	220,100	524,500	4,589.38	
EAKIN DIANNE M REVOCABLE		U01-075	222,700	51,300	274,000	2,397.50	
EARLE DONALD V	DEBORAH EARLE	R06-086	536,100	719,500	1,255,600	10,986.50	
EASON CARRIE L	EASON RODNEY T	U16-021	98,900	183,100	282,000	2,467.50	
EASTON CALEB J	HODGDON AUDREY J	R02-016-C	233,500	269,200	502,700	4,398.63	
EASTWOOD DAVID B	EASTWOOD JUDITH M	R06-058	43,400		43,400	379.75	
EASTWYND SUBDIVISION ASS'N		R06-038	121,600	7,100	128,700	1,126.13	
EATON ROAD NOMINEE TRUST	BRAUN MARK A	R03-003-014	70,600	141,800	212,400	1,858.50	
EATON ROAD NOMINEE TRUST	BRAUN MARK A	R03-003-015	22,200	14,900	37,100	324.63	
EBERHARDT LORRAINE R LIVING		R01-112	238,400	214,300	452,700	3,829.88	15,000
EDELSON HARRY		R03-022	134,800		134,800	1,179.50	
EDELSON HARRY		R03-077	80,400		80,400	703.50	
EDELSON HARRY	JONELLE EDELSON	R09-008	1,182,400	615,100	1,797,500	15,728.13	
EDGERLY JOAN S TRUSTEE	EDGERLY JOAN S 2012	U01-010	554,300	66,400	620,700	5,431.13	
EDGERTON ELIZABETH P		U01-104	53,200		53,200	465.50	
EDGERTON ELIZABETH P		U01-105	267,700	51,200	318,900	2,790.38	
EDWARDS AND CAROL MARCHAND	LM REALTY TRUST	R07-089-A	28,300	137,400	165,700	1,449.88	
EDWARDS ARTHUR ROSS		R05-064	50,400	259,400	309,800	2,527.00	21,000
EDWARDS JOHN F	EDWARDS CYNTHIA C	R04-065-007	464,200	923,500	1,387,700	12,142.38	
EDWARDS SHELBY		R06-037	27,900	105,700	133,600	1,037.75	15,000
EDWARDS STEVEN R		R06-048-F01	30,700	126,200	156,900	1,241.63	15,000
EGAN JOANNE & THOMAS J		U14-017	60,900	102,400	163,300	1,428.88	
EGAN RAYMOND C		R06-066	540,500	513,400	1,053,900	9,221.63	
EGAN RAYMOND C		R06-104	267,800		267,800	2,343.25	
EGELI PETER E	ELIZABETH S W EGELI	U06-012-E	104,400		104,400	913.50	
EGELI PETER E	EGELI ELIZABETH S W	U06-012-A	259,200	144,100	403,300	3,528.88	

List of Real Estate Owners

Name I	Second Owner	Map/Lot	Land Value	Building Value	Total Value	Tax Amount	Exemption
EIGHT MOORINGS LLC		R06-083-A	397,800	236,900	634,700	5,553.63	
EILEEN P. COLE FAMILY TRUST	COLE, ROBERT P. & P. COPELAND	U14-008	244,000	174,000	418,000	3,657.50	
ELDERCARE NETWORK OF LINCOLN		R07-001-A	28,600	420,400	449,000	0.00	449,000
ELDERKIN JACQUELINE J TRUST		R04-157	364,500	209,800	574,300	5,025.13	
ELDRIN, BARBARA H.		R08-029-A01	619,000	454,800	1,073,800	9,212.00	21,000
ELDRIDGE C THOMAS	PAULA L ELDRIDGE	U12-007-K	187,300		187,300	1,638.88	
ELDRIDGE ELIZABETH C LIVING		R02-010	227,900	158,400	386,300	3,380.13	
ELLIOTT RICHARD W	LYDIA C ELLIOTT	R03-051	83,900		83,900	734.13	
ELLIOTT RICHARD W	LYDIA C ELLIOTT	R08-007-Q	56,700	146,700	203,400	1,779.75	
ELLIOTT, GARY T.	SHUGRUE, DORENE L.	R06-100-016	300,300	1,614,000	1,914,300	16,750.13	
ELLIS HOWARD B III	PATRICIA ELLIS	R01-071-B	330,400	97,400	427,800	3,743.25	
ELWELL JILL H		U08-008-A	411,000	46,100	457,100	3,999.63	
EMERLEY KEVIN T	LAURIE J EMERLEY	R03-067-B	39,200	172,100	211,300	1,848.88	
EMERSON DELORES BREWER	EMERSON ROBERT L	R06-046-001	35,500	352,600	388,100	3,395.88	
EMERSON ROBERT L	DOLORES B EMERSON	U19-017	50,700	141,100	191,800	1,547.00	15,000
EMERY PETER T		R02-039	14,100		14,100	123.38	
EMMA O FREEMAN FOUNDATION		R08-007-S	54,900	131,400	186,300	1,630.13	
EMMA O FREEMAN FOUNDATION		R08-007-S01	58,700		58,700	513.63	
ENDICOTT P DAVISON JR	THE ENDICOTT P DAVISON	R06-071	54,300		54,300	475.13	
ENDICOTT P DAVISON JR	THE ENDICOTT P DAVISON	R06-070	273,400	288,500	561,900	4,785.38	15,000
ENGLE JUDITH J		R07-105-003	26,700	252,400	279,100	2,442.13	
ENI ROUTE 27 BOOTHBAY LLC		U18-014	50,700	173,400	224,100	1,960.88	
ENI ROUTE 27 BOOTHBAY LLC		U18-013	32,700	343,200	375,900	3,289.13	
ENIX-BARNUM LIVING TRUST		R06-104-001	69,800	143,400	213,200	1,865.50	
ENRIQUES PHILIP M		R07-100-009	492,000	245,900	737,900	6,456.63	
ERHARD KERRIN		R02-028	211,900	175,400	387,300	3,257.63	15,000
ERSKINE BONNIE S	ERSKINE THOMAS W	R05-025-A	27,600		27,600	241.50	
ERSKINE BONNIE S		R05-025-F	28,700	164,300	193,000	1,557.50	15,000
ERSKINE THOMAS W	BONNIE S ERSKINE	R05-025-J	25,800		25,800	225.75	
ERVIN ROBERT L		R04-165-B	38,700	108,700	147,400	1,158.50	15,000
ESCOLL FAMILY TRUST	ANDREW ESCOLL	U17-004	97,200	131,400	228,600	2,000.25	
ESPEY LORETTA M		R06-045	122,700	186,400	309,100	2,704.63	
ESTATE OF AGNES M LEWIS	LEWIS MARK A	R01-120-A	268,500	182,200	450,700	3,943.63	
ESTATE OR ALICE DEVINE	BAILEY, CHRISTINE	U03-034	85,700		85,700	749.88	
EVANS CATHELEN S		U06-005-002	452,500	454,200	906,700	7,933.63	
EVANS CHESTER J		U06-005-001	424,000	105,900	529,900	4,636.63	
EVANS JOSEPH D	RENEE EVANS	R01-114-001	57,900	269,100	327,000	2,730.00	15,000
EVANS KATHARINE C		R03-005-A02	39,800	128,200	168,000	1,338.75	15,000
EVANS STRUVE HELEN		U03-008	127,000	1,600	128,600	1,125.25	
EVANS STRUVE HELEN		U03-007	442,000	101,600	543,600	4,756.50	
EVANS SUSAN P F TRUSTEE	SUSAN PF EVANS COTTAGE	U01-140	505,800	78,200	584,000	5,110.00	
EVANS TOMMIE M		R06-048-A	28,500	89,800	118,300	1,035.13	
EVANS TOMMIE M		R06-048-E	27,900	115,600	143,500	1,255.63	
EVOLA CHRISTOPHER ANTHONY		R09-012-D	108,400	164,200	272,600	2,385.25	
FAGAN TANJA A PR	HERRMANN GEOFFREY	R01-126-A	514,100	155,700	669,800	5,860.75	
FAHNEY JOHN A	SARA FAHNEY	R07-045-D01	29,300	101,600	130,900	1,014.13	15,000
FAIRLEY MARY ALICE		U16-010	114,000	218,500	332,500	2,778.13	15,000
FAIRPOINT COMMUNICATIONS INC		R01-021-A	22,800		22,800	199.50	
FAIRPOINT COMMUNICATIONS INC		U06-002-T	28,500	500	29,000	253.75	
FAMILY CREDIT SHELTER TRUST		R08-007-N	206,600	275,000	481,600	4,214.00	
FARNHAM J TYLER	MCLELLAN HANNAH V	R08-035	121,000		121,000	1,058.75	
FARNHAM J TYLER	HANNAH V MCLELLAN	R05-061-006	18,400	120,400	138,800	1,214.50	
FARNHAM JOHN DAVID		R07-039-G	17,900	83,100	101,000	752.50	15,000
FARNHAM JONATHAN	MILDRED FARNHAM	U14-006	197,800	147,800	345,600	3,024.00	
FARNHAM JONATHAN A	FARNHAM MILDRED JONES	U14-005	219,400	179,400	398,800	3,489.50	
FARNHAM MICHELLE H		U14-038-C	50,700	107,100	157,800	1,380.75	
FARNHAM POINT ASSOCIATION		R08-048	16,200		16,200	141.75	
FARNHAM POINT ASSOCIATION		R08-036-R	43,800		43,800	383.25	
FARRIN PATRICK A		U05-020	109,000	15,800	124,800	1,092.00	

List of Real Estate Owners

Name I	Second Owner	Map/Lot	Land Value	Building Value	Total Value	Tax Amount	Exemption
FARRIN PATRICK A		R04-158	64,900	11,000	75,900	664.13	
FARRIN PATRICK A	ROBIN L FARRIN	R04-165-D	52,700	16,700	69,400	607.25	
FARRIN PATRICK A	ROBIN L FARRIN	R04-167-A	32,900	186,100	219,000	1,785.00	15,000
FARRIN PATRICK A		R07-045-G	53,100	67,700	120,800	1,057.00	
FARRIN PATRICK A		R04-169-D	52,400		52,400	458.50	
FARRIN, JONATHAN M		U18-033	54,300	112,300	166,600	1,457.75	
FARTHING ROBERT N		U10-025-005	72,100		72,100	630.88	
FASSETT FRANK C	MICHELLE C FASSETT	R04-016	5,100		5,100	44.63	
FASSETT FRANK CARROLL		R04-015-A	9,700		9,700	84.88	
FAULKINGHAM CONNIE MAE	STEVEN W FAULKINGHAM	R06-053-E	29,000	165,200	194,200	1,568.00	15,000
FAVREAU DONALD A	DOROTHY E FAVREAU	U02-024	163,000	78,600	241,600	2,114.00	
FAX NANCY G T/C	CHRISTOPHER S	U15-026	259,200	293,200	552,400	4,833.50	
FAY EDWARD WOLCOTT LIVING	LINDA LACHANCE WOLCOTT	U08-010-E	296,400	160,300	456,700	3,996.13	
FEDERAL NATIONAL MORTGAGE ASSOCIATION		R07-032-A	29,900	157,000	186,900	1,635.38	
FEDERAL NATIONAL MORTGAGE ASSOCIATION		U14-036	79,200	137,500	216,700	1,896.13	
FEESER III JOHN F		U02-005-A	47,100		47,100	412.13	
FEITER JOHN G	MARIE C FEITER	R09-002-012	75,400		75,400	659.75	
FELSENTHAL PETER	JENNIFER LITCHFIELD	R01-107	243,900	881,300	1,125,200	9,714.25	15,000
FELSENTHAL PETER	JENNIFER LITCHFIELD	R01-108-A	22,800		22,800	199.50	
FEYLING PAUL & DORIS WEYL	KRISTIN M FEYLING	R01-048	460,900	148,000	608,900	5,327.88	
FEYLING PAUL A & DORIS WEYL		R01-048-A	1,900		1,900	16.63	
FIELD JENNIFER A & JOHN E		U19-008	59,400	97,300	156,700	1,371.13	
FINCH CURTIS H	MARILYN A FINCH	R01-114-003	62,500	300,600	363,100	2,993.38	
FINNEGAN MICHAEL J	FINNEGAN MICHAEL L &	U01-068	233,600	88,000	321,600	2,814.00	
FINNEGAN MICHAEL J	FINNEGAN MICHAEL L &	U01-065	126,600		126,600	1,107.75	
FINOCCHIARO ELIZABETH M	FINOCCHIARO ANTHONY E	U18-019	17,700	188,500	206,200	1,804.25	
FINOCCHIARO ELIZABETH M	FINOCCHIARO ANTHONY E	R07-089-D	27,200	78,000	105,200	920.50	
FINOCCHIARO ELIZABETH M	FINOCCHIARO ANTHONY E	R06-091	42,900	99,200	142,100	1,243.38	
FINOCCHIARO ELIZABETH M		R07-072-A01	35,700		35,700	312.38	
FINOCCHIARO ELIZABETH M	SHAWN C MCLELLAN	R07-072-A	33,500	46,300	79,800	698.25	
FISCHER JOAN G		U01-045	170,700	104,500	275,200	2,276.75	15,000
FISCHER MAREN L SHERMAN	YORK K FISCHER	R04-044-003	175,500	375,900	551,400	4,641.00	21,000
FISHERMAN ISLAND LLC		R10-002-A	736,100	120,800	856,900	7,497.88	
FISHERMAN ISLAND LLC		R10-003	42,500		42,500	371.88	
FISHERMAN ISLAND LLC		R10-002-C	697,300		697,300	6,101.38	
FISHERMAN ISLAND LLC		R10-002	879,000	1,316,500	2,195,500	19,210.63	
FISHERMAN ISLAND LLC		R10-004	45,500		45,500	398.13	
FISHERMAN ISLAND LLC		R10-002-B	1,338,200	83,400	1,421,600	12,439.00	
FISHERMAN ISLAND LLC		R04-051-A	336,100	155,800	491,900	4,304.13	
FISHERMAN ISLAND LLC		U12-007-H	178,400	454,700	633,100	5,539.63	
FISHERMAN ISLAND LLC		U05-017-B	68,300		68,300	597.63	
FISHERMAN ISLAND LLC		U05-016	341,700	143,300	485,000	4,243.75	
FITZPATRICK PAUL F	KATHLEEN M FITCH	U04-007	22,300	8,800	31,100	272.13	
FLANDERS JEFFREY WILLIAM	FOGARTY ELAINE F	R01-125-C	146,200	312,500	458,700	4,013.63	
FLANDERS JEFFREY WILLIAM	STELLA M FOHLIN	R02-031-E	241,400		241,400	2,112.25	
FLINT LANDING ASSOCIATION		R04-041-C	170,800	337,500	508,300	4,447.63	
FOGARTY THOMAS F		R08-046	77,900		77,900	681.63	
FOHLIN MARK N	KRISTINA FORD	U13-016	233,500	3,200	236,700	2,071.13	
FORD ANNE K	KRISTINA FORD	U13-015	641,200	394,600	1,035,800	9,063.25	
FORD RICHARD	KRISTINA FORD	U01-085	147,700	47,300	195,000	1,706.25	
FORD RICHARD	JOHN M FORD	R09-002-014	74,100		74,100	648.38	
FORD RICHARD E	LOUIS A WILLIS PRES	R03-003-035A	37,700	135,200	172,900	1,512.88	
FORESTRY CONSULTING INC	LINDA FORGUES	R04-087	241,300	290,400	531,700	4,652.38	
FORGUES MICHAEL		R06-083-A01	444,700	508,000	952,700	8,336.13	
FORSYTH SUSAN G		R06-038-010	44,700	151,800	196,500	1,588.13	
FORTSTONE LLC	WYGANT CATHERINE R	U02-006	150,800	536,700	687,500	5,884.38	15,000
FOSTER ROBERT C	JANET P FOSTER	R06-016-A	30,300	108,500	138,800	1,214.50	15,000
FOSTER SARAH E PROUTY	FOSTER CORBIN W TRUST	U07-015	240,800	146,400	387,200	3,388.00	
FOULK, FRANK	FOULK, KATHERINE	R07-057-D	26,200		26,200	229.25	
FOWLE DOUGLAS A							

List of Real Estate Owners

Name I	Second Owner	Map/Lot	Land Value	Building Value	Total Value	Tax Amount	Exemption
FOWLE DOUGLAS A	FOWLE IRENE C	R07-057-C	36,300	95,600	131,900	1,154.13	
FOWLER RENA M	DANIEL C FOWLER	R06-063-R	30,900		30,900	270.38	
FOX NANCY BETH		R06-036-C	30,100	36,900	67,000	586.25	
FOX NANCY BETH		R06-036-D	31,500	249,900	281,400	2,331.00	15,000
FRAKER ROBERT E	PATRICIA W FRAKER	R07-056	37,800	178,800	216,600	1,764.00	15,000
FRANCIS STEPHEN W PR	FRANCIS WILSON G &	R04-033	502,600	204,300	706,900	6,185.38	
FRANCO NANCY M TRUSTEE OF	NM FRANCO QUAL PERS	U09-001	532,900	316,300	849,200	7,430.50	
FRANZ KENNETH R	FRANZ CHARLENE L	U06-007	107,200	133,900	241,100	2,109.63	
FRANZEN APRIL		R07-045-A01	56,700		56,700	496.13	
FRANZEN APRIL J		U10-009-LB03	69,100	25,800	94,900	830.38	
FRANZEN APRIL J		U16-005	137,000	200,500	337,500	2,821.88	15,000
FRATE II LOUIS A	FRATE SHANNON	R03-023-B	56,700		56,700	496.13	
FRATE II LOUIS A		R03-023-G	262,300	324,700	587,000	5,136.25	
FRATE LOUIS A II	FRATE SHANNON T	R03-023-C	49,300		49,300	431.38	
FREDERIC DANA B	FREDERICK MARGARET	R07-037-C	20,700	130,800	151,500	1,325.63	
FREDERICK NATHAN A		R07-081-014	64,000	187,600	251,600	2,201.50	
FREEDOM AUTO HOLDINGS, LLC		R06-006-A	57,100	250,400	307,500	2,690.63	
FREEDOM AUTO HOLDINGS, LLC		R06-006	35,800	160,100	195,900	1,714.13	
FREEMAN SARAH T		U08-010-D	330,500	98,400	428,900	3,752.88	
FREUND DANIEL		R04-042	534,500	235,400	769,900	6,736.63	
FREUND DANIEL	FREUND GAIL M	R04-042-A				0.00	
FRIEDMAN BRIAN D	LAVIERI DEIRDRE A	U04-012-A	204,100	59,400	263,500	2,305.63	
FRIELDS THOMAS L	SUSAN E LLOYD	U17-035-J	198,200	283,500	481,700	4,214.88	
FRIELDS THOMAS L		R04-120-008	47,000		47,000	411.25	
FRISCO SUSAN H		R05-067-015	30,700	168,000	198,700	1,738.63	
FRITZ SUZANNE B TRUST		R04-051-D	156,400	144,100	300,500	2,629.38	
FRIZZELL GORDON A		U10-009-203	90,800	51,700	142,500	1,246.88	
FRIZZELL KATHY S	WILLIAM E DIGHTON	R06-057	50,300		50,300	440.13	
FROGS LEAP REAL ESTATE TRUST		R01-125-A01	500,400	537,800	1,038,200	9,084.25	
FROST PETER		R07-081-A08	112,100	300,000	412,100	3,422.13	21,000
FRYDRYCH, SHERYL A.		R07-110-003	27,100	105,300	132,400	1,027.25	15,000
FRYDRYCH, THEODORE P.		R07-105-008	25,900	204,800	230,700	1,834.88	21,000
FULLER CHARLES E	JEANNE A FULLER	R06-059	38,300	211,100	249,400	2,051.00	15,000
FULLER FAMILY MAINE PROP		U01-072	495,400	78,800	574,200	5,024.25	
FULLER FAMILY MAINE PROP.		U01-073	93,100		93,100	814.63	
FULLER SAMUEL C & AMY L	PAQUETTE ELEANOR ET AL	R09-002-002	74,100	236,300	310,400	2,716.00	
FULMER, HOLLY A.	FULMER, JACK T.	U17-016	372,800	194,200	567,000	4,777.50	21,000
FURBISH DORIS L		R07-C100-004	80,000	138,000	218,000	1,907.50	
FUREY JOSEPH M	CYNTHIA A RAPOSA	U01-054	491,800	212,800	704,600	6,165.25	
FUREY JOSEPH M	CYNTHIA A RAPOSA	U01-054-A	41,200		41,200	360.50	
G. THOMAS REYNOLDS	REYNOLDS MARIANNE C.	R01-041-A	283,100	1,044,300	1,327,400	11,614.75	
GAFFEY JOHN L	GAFFEY COLLEEN G	U19-009	62,500	142,600	205,100	1,742.13	6,000
GAGLIANO STEVEN	JANET GAGLIANO	U02-018	205,800	65,500	271,300	2,373.88	
GAGNON MICHAEL D	GAGNON JENNIFER K	U04-029				0.00	
GAINER DARREN M		R03-061-C	253,600	391,000	644,600	5,640.25	
GAJEWSKI CHARLENE		R08-042-A	202,400	338,100	540,500	4,729.38	
GALGAN GERALD J	GALGAN WENDY	R04-179	72,500	148,000	220,500	1,929.38	
GALLAGHER MARJORIE H		U03-018	544,300	211,000	755,300	6,608.88	
GALLAGHER MARJORIE H		U03-019	491,600	1,000	492,600	4,310.25	
GAMAGE ERNEST	AMY PINKHAM	R06-062	95,500	50,800	146,300	1,280.13	
GAMAGE JESSE L	LAURIAT SARAH	R04-117-007	40,100	161,600	201,700	1,764.88	
GARCIA MAX EDWARD HARVEY		R01-024	30,300	19,900	50,200	308.00	15,000
GARDNER DOUGLAS S	DREXLER WENDY K	U17-035-C	322,900	511,600	834,500	7,301.88	
GARDNER DOUGLAS S		U17-035-A	309,700	70,900	380,600	3,330.25	
GARRANT, JOHN R.		U02-014	214,100	48,300	262,400	2,296.00	
GARRETSON JOHN G REVOCABLE	GARRANT, KIMBERLY M.	R01-066-D	343,200	5,800	349,000	3,053.75	
GARRISON CHARLES F		R08-029-006	343,000		343,000	3,001.25	
GATES DWIGHT W & SANDRA L		R07-105-009	26,100	128,600	154,700	1,353.63	
GATTO PATRICIA		R07-095	27,400	26,900	54,300	422.63	6,000

List of Real Estate Owners

Name I	Second Owner	Map/Lot	Land Value	Building Value	Total Value	Tax Amount	Exemption
GATTO PATRICIA		R07-096	500		500	4.38	
GAUGHAN PETER F	MARTA E GAUGHAN	R07-105-020	26,600	226,600	253,200	2,215.50	
GBL PROPERTIES		R06-100-015	343,600		343,600	3,006.50	
GELLATLY PETER O	GELLATLY PATRICIA NOON	U17-035-K	281,100	368,500	649,600	5,684.00	
GENTRY JR ROBERT D		R04-002-004	50,200	115,800	166,000	1,452.50	
GENTRY JR., ROBERT D		R04-002-001	49,700		49,700	434.88	
GEORGE JUNE R		U11-003-C	74,100	100,700	174,800	1,529.50	
GEORGE RICHARD W	GEORGE DANIELLE R	R03-033-J	38,100		38,100	333.38	
GERARD KATHLEEN M 50%	FAULISE LISA G 50%	R07-107-A	291,200	20,500	311,700	2,727.38	
GERARD KATHLEEN M 50%	FAULISE LISA G 50%	R07-108-D	263,500	372,100	635,600	5,561.50	
GERY LOUIS J	IRENE GERNY	R01-147-002	416,300	615,000	1,031,300	8,892.63	15,000
GETTINGS MATTHEW J		U08-015	227,400	50,900	278,300	2,435.13	
GEVAUDEN LEON R		R01-015	91,800	133,200	225,000	1,968.75	
GIACHETTI ANTHONY R REV		R08-023	509,600	274,100	783,700	6,857.38	
GIACHETTI ANTHONY REV		U17-001-A(1)	31,400		31,400	274.75	
GIBBON EDWARD	MARYELLEN GIBBON	U02-019	207,700	55,500	263,200	2,303.00	
GIBBON EDWARD TRUSTEE	GIBBON EDWARD LIVING	U03-005	265,800	62,600	328,400	2,873.50	
GIBBON EDWARD TRUSTEE	GIBBON EDWARD LIVING	U03-006				0.00	
GIBBON LINDA K		U08-011-B	226,500	109,800	336,300	2,942.63	
GIBSON BARRY J	JEAN REESE GIBSON	R09-010-011	150,000	618,700	768,700	6,594.88	15,000
GILBERT SHANNON	DAWN S GILBERT	R05-067-017	33,400	169,000	202,400	1,639.75	15,000
GILBERT WAYNE R	KAREN A GILBERT	R07-081-A03	492,000	753,600	1,245,600	10,767.75	15,000
GILCHRIST PETER M	GILCHRIST NANCY A	R08-055	56,200	276,100	332,300	2,776.38	15,000
GILES ANDREA L		R07-129	32,100	25,600	57,700	504.88	
GILES CARLTON		R07-020-B	20,600	81,200	101,800	759.50	15,000
GILES DANNY I		R03-066-A	39,400	278,900	318,300	2,653.88	15,000
GILES DANNY I		R03-066	125,300		125,300	1,096.38	
GILES DANNY IRVING	GILES MICHAEL AND	R03-007	201,000	47,000	248,000	2,170.00	
GILES DANNY IRVING	GILES MICHAEL AND	R03-012	98,700		98,700	863.63	
GILES DANNY IRVING	GILES MICHAEL AND	R03-037	15,800		15,800	138.25	
GILES DOLORES		R07-105-BT		36,000	36,000	315.00	
GILES DONALD R		R07-007	9,800		9,800	85.75	
GILES ELBRIDGE		R07-038	4,900		4,900	42.88	
GILES ELBRIDGE		R07-037	135,700	98,300	234,000	2,047.50	
GILES ELBRIDGE		R07-035	194,600		194,600	1,702.75	
GILES ELBRIDGE		R07-006-A	49,700	2,700	52,400	458.50	
GILES ERNEST H JR	LINDA L GILES	R07-089-C	27,900	69,600	97,500	721.88	15,000
GILES FAMILY COMPANY		R09-014-005	656,100	126,800	782,900	6,850.38	
GILES GEORGE I	MARY JANE GILES	R06-090	104,300		297,600	2,604.00	
GILES GEORGE I	MARY JANE GILES	R07-097	184,100	193,300	377,400	3,283.88	
GILES GEORGE I		R06-092	15,800		15,800	1,610.88	
GILES GEORGE IRVING		R07-097-B	72,700	101,800	174,500	1,395.63	15,000
GILES JOSEPHINE T	GILES KENNETH LEROY	R05-049-A	125,100		324,100	2,835.88	
GILES JOSEPHINE T	GILES KENNETH LEROY	R05-049-B	126,300	439,000	565,300	4,946.38	
GILES LINDA S	HARRINGTON KATHERINE J	R06-063-J	27,700	142,800	170,500	1,491.88	
GILES MARY JANE		R07-105-C	36,900		36,900	322.88	
GILES MICHAEL H	TAMMY J MORTON	U12-008	62,400	186,800	249,200	2,049.25	15,000
GILES MICHAEL N		R03-094	175,500		175,500	1,535.63	
GILES MICHAEL N	DANNY I GILES AND	R03-057-B	98,700		98,700	863.63	
GILES MICHAEL N	GILES CAROL P	R03-060	223,900		223,900	1,959.13	
GILES MICHAEL N	CAROL P GILES	R03-059	56,900		242,900	1,994.13	15,000
GILES MILTON HEIRS		R07-020	446,900	186,000	620,700	5,431.13	
GILES RYAN LEROY		R07-097-A	26,900	173,800	269,000	235.38	
GILES RYAN D	GILES ANASTASIA M	R03-014	45,500	189,500	235,000	1,925.00	15,000
GILL, CLORINDA A	GILL SUSAN L	U01-125	151,400	307,000	458,400	4,011.00	
GILMARTIN FAMILY TRUST	MCNALL FAY L	R07-081-A02	497,700	424,500	922,200	7,885.50	21,000
GINGER RONALD A	GINGER BONITA L	R06-095-004A	193,300	196,000	389,300	3,275.13	15,000
GIORDANO PIETRO	FERRERA ALBERTA DELLA	R06-042	168,100	289,000	457,100	3,999.63	
GISI REVOCABLE LIVING TRUST		R01-044	35,800	140,900	176,700	1,546.13	

List of Real Estate Owners

Name I	Second Owner	Map/Lot	Land Value	Building Value	Total Value	Tax Amount	Exemption
GIUMARRA DIANE		R07-105-018	27,700		27,700	242.38	
GLABE BRUCE D	ROBIN E GLABE	R05-056-002	209,600	347,800	557,400	4,877.25	
GLAESNER HOLDINGS		U08-007-A	217,000	51,700	268,700	2,351.13	
GLEYSTEN NICHOLAS	PAULA M GLEYSTEN	U13-009	592,600	364,900	957,500	8,378.13	
GLIDDEN, CINDY L.	ROBINSON, MELLISSA A.	U07-014-C	64,400	48,000	112,400	983.50	
GLOCKNER IRREVOCABLE TRUST	MARY ELLEN PUTNAM	R04-180	120,700	59,400	180,100	1,575.88	
GLUCK DEBORAH		U10-007-T		3,600	3,600	31.50	
GLUCK DEBORAH		U10-006	71,200	118,300	189,500	1,658.13	
GODBOUT MICHAEL J	SHARON GODBOUT	R01-104	30,500	26,500	57,000	498.75	
GODBOUT MICHAEL J	SHARON GODBOUT	R01-103	70,300	232,900	303,200	2,653.00	
GODING DALE C	GODING KRISTINE M	R07-015-006	42,200	144,400	186,600	1,501.50	15,000
GOFF, CHRISTOPHER J.		U14-026	88,300	99,800	188,100	1,645.88	
GOLDEN JAMES H TRUSTEE	GOLDEN JAMES H	R08-042-M	143,100		143,100	1,252.13	
GOLDEN JANE DAVIS TRUSTEE	GOLDEN JANE DAVIS	R08-036-E	91,100	146,600	237,700	2,079.88	
GOLDHIRSCH DOUGLAS	SHARON GOLDHIRSCH	R01-117-001	257,000	405,700	662,700	5,798.63	
GOLDSMITH CHARLES A JR	JOAN A GOLDSMITH	R03-072	227,000	185,400	412,400	3,424.75	21,000
GOLDSTEIN IRIS S TRUST		R04-072-A	201,400	47,100	248,500	2,174.38	
GOLDSTEIN IRIS S TRUST		R04-083	83,100	114,200	197,300	1,726.38	
GOLDSTONE MARTHA W		R02-033	47,900	114,900	162,800	1,424.50	
GOLDSTONE MARTHA W		R02-038				0.00	
GOLDSTONE MARTHA W		R02-035	23,500		23,500	205.63	
GOLDSTONE MARTHA W		R03-054				0.00	
GOLDSTONE MARTHA W		R02-036				0.00	
GOLDSTONE MARTHA W		R02-037				0.00	
GOLZY JOHN	VICTORIA C GOLZY	U09-001-JD	93,600		93,600	819.00	
GOODALE M TERESA	LINDA L ROEMER	R04-119-D	39,000		39,000	341.25	
GOODALE M TERESA		R04-119-E	137,900	66,500	204,400	1,788.50	
GOODALE TERESA M		R04-119-C	39,000		39,000	341.25	
GOODE ANTHONY L		R06-063-N03	30,300	94,400	124,700	959.88	15,000
GOODE MARILYN		R06-019-D	27,900	104,500	132,400	1,027.25	15,000
GOODMAN ANDREA GALE		R01-106-A	86,200	170,200	256,400	2,112.25	15,000
GOODRICH ROBERT R		U01-084	147,700	74,900	222,600	1,947.75	
GOODRICH STEPHEN P	SUSAN N GOODRICH	U07-018	203,300	328,600	531,900	4,654.13	
GOODRICH SUSAN N		U01-090	457,400	305,500	762,900	6,544.13	15,000
GOODRICH SUSAN N		U01-082	202,500	70,600	273,100	2,389.63	
GOODSPEED ROBERT		R04-092	177,300	107,200	284,500	2,305.63	21,000
GOODWIN CARROLL I IV	GOODWIN AMY B	R03-051-001	44,600	409,600	454,200	3,843.00	15,000
GOODWIN CHRISTOPHER	CHERYL GOODWIN	U15-037	228,400	52,700	281,100	2,459.63	
GOODWIN DAVID W III		R08-007-Z	58,100	248,900	307,000	2,686.25	
GOODWIN EDWARD S	BETTY LOU GOODWIN	R07-105-001	27,000	108,500	135,500	1,054.38	15,000
GOODWIN GEORGE M		R04-073	60,000	61,600	121,600	932.75	15,000
GOODWIN LV CARROLL I	GOODWIN AMY	R01-086	95,600		95,600	836.50	
GOODWIN REALTY TRUST		R04-119-I	140,300	104,300	244,600	2,140.25	
GOODWIN REALTY TRUST		R04-119-H	36,200		36,200	316.75	
GOPSILL JANET M 1990 TRUST		R01-071-X	53,700		53,700	469.88	
GOPSILL THOMAS M LIVING	CAROLE A GOPSILL	R01-071-F	276,600	163,800	440,400	3,853.50	
GOPSILL THOMAS M LIVING	CAROLE A GOPSILL	R01-071-L	50,800		50,800	444.50	
GORDON FAMILY TRUST		U17-024	208,000	214,100	422,100	3,693.38	
GORDON JOHN R		R07-084-001	27,200	111,900	139,100	1,217.13	
GOSS MARCELLA H TRUST		U08-002	317,200	50,500	367,700	3,217.38	
GOTTLIB STEPHEN	PATRICIA GOTTLIEB	R03-020	147,300	182,000	329,300	2,750.13	15,000
GOVE WILLIAM E	GOVE BEVERLY J	R03-033-D	58,700	38,700	97,400	852.25	
GRAICHEN HOWARD H & ELIZABETH A		U01-003	234,100	85,100	319,200	2,793.00	
GRAND BANKS SCHOONER MUS		R10-001	727,800	91,300	819,100	0.00	819,100
GRANT ALAN S		U12-002-B	63,900	45,900	109,800	829.50	15,000
GRANT ALICE T		R07-105-007	26,900	150,200	177,100	1,418.38	15,000
GRANT ELIZABETH ANN		U17-009-B	45,200		45,200	395.50	
GRANT ROBERT E	NANCY P GRANT	R04-119-W	139,200	36,200	175,400	1,534.75	
GRANT RUSSELL	EDITH M GRANT	R07-068-A	20,700	1,300	22,000	192.50	

List of Real Estate Owners

Name I	Second Owner	Map/Lot	Land Value	Building Value	Total Value	Tax Amount	Exemption
GRANT RUSSELL	EDITH M GRANT	R07-068	20,700	79,500	100,200	745.50	15,000
GRAY DUNCAN A	GRAY NINA	R08-024-A	79,600	149,700	229,300	2,006.38	15,000
GRAY STELLA C		U14-021	64,600	119,700	184,300	1,481.38	
GREEN CARLENE V REV TRUST		R01-042-C	159,600	17,800	177,400	1,552.25	
GREEN, RICHARD G.	GREEN, MELANIE S.	R07-032-013	31,900	57,300	89,200	780.50	
GREENLEAF GERALD H	ALICE M GREENLEAF	R01-145	37,900		37,900	331.63	
GREENLEAF JAMES M		R05-016	169,000	221,200	390,200	3,283.00	15,000
GREENLEAF JENNEAN S		R01-084-A	67,900	123,000	190,900	1,486.63	21,000
GREENLEAF LAWRENCE JR		R01-084-A01	58,600	97,100	155,700	1,231.13	15,000
GREENLEAF LUCINDA B		R04-047	737,300	630,400	1,367,700	11,836.13	15,000
GREENLEAF PAUL V	GERALD GREENLEAF	R01-042	378,100	40,800	418,900	3,665.38	
GREENLEAF PAUL V	WENDY W GREENLEAF	R01-036	381,400	239,000	620,400	5,428.50	
GREENLEAF PAUL V	WENDY W GREENLEAF	R01-042-D	56,900	300,400	357,300	2,995.13	15,000
GREENLEAF PETER W	KRISTA L GREENLEAF	R04-032-B	60,300	75,600	135,900	1,057.88	15,000
GREENLEAF RICHARD A		R01-084-C	57,100	92,400	149,500	1,176.88	15,000
GREENLEAF ROBERT A	DEBORAH GREENLEAF	R01-057-F	12,900		12,900	112.88	
GREENLEAF ROBERT A	DEBORAH GREENLEAF	R01-057-E	51,500	62,700	114,200	868.00	15,000
GREENLEAF STUART		R01-097-A	93,100	99,900	193,000	1,505.00	21,000
GREENLEAF, CHRISTOPHER M.		R04-014	26,400	109,900	136,300	1,192.63	
GREENLEAF, CHRISTOPHER M.		R04-178	4,800		4,800	42.00	
GREENWOOD CHARLES B	LISA C GREENWOOD	R04-013-A	4,400		4,400	38.50	
GREGORY DOROTHY A		U10-009-ST	24,600	18,200	42,800	374.50	
GREGORY DOROTHY A		R04-067	402,500		402,500	3,521.88	
GREGORY DOROTHY A		R04-070	349,200	45,100	394,300	3,450.13	
GREGORY DOROTHY A		R04-031	527,000	119,000	646,000	5,521.25	15,000
GREGORY PHILIP		R07-084-C	26,600	106,400	133,000	1,032.50	15,000
GREW DEBORAH J TRUSTEE		U08-010-O	117,500		117,500	1,028.13	
GRIFFIN CARL R III	DENISE C GRIFFIN	U01-064	101,200	159,600	260,800	2,282.00	
GRIFFIN CEMETERY		R05-028-002	32,700		32,700	0.00	32,700
GRIFFIN DENISE C		U01-118	111,400		111,400	974.75	
GRIFFITH, ANN NICHOLSON		R01-146	82,600	9,400	92,000	805.00	
GRIFFITH, CLARK LINES	GRIFFITH, ANN	R01-126-B	291,200	163,100	454,300	3,975.13	
GROEGER KLAUS P	RENATE C GROEGER	U17-033	94,600	250,100	344,700	3,016.13	
GROEGER KLAUS P	GROEGER RENATE C	U10-009-LB02	69,100	25,800	94,900	830.38	
GROTON LINDA J		R06-019-F	27,100	59,500	86,600	757.75	
GROVER MERRITT B	PATRICIA A GROVER	R04-041-A	489,900	392,800	882,700	7,723.63	
GROVER NEIL S		R06-048-C	30,700	126,000	156,700	1,239.88	15,000
GRYNSEL STANLEY	JUDITH A GRYNSEL	R03-005-A	64,400	125,900	190,300	1,665.13	
GUDROE MICHAEL R	SARAH K GUDROE	R07-110	30,500	199,700	230,200	1,883.00	15,000
GUGGENHEIM MATTHEW F		R01-070-A01	304,700	270,400	575,100	5,032.13	
GUILLARD, RUTH	GUILLARD, RUTH	R05-053	185,400	271,900	457,300	3,870.13	15,000
GUILLARD, RUTH F.	GUILLARD, ROBERT R. L.	R05-056-B04				0.00	
GUILLARD, RUTH F.	GUILLARD, ROBERT R. L.	R05-056-B01	222,000	215,800	437,800	3,830.75	
GUITE LINDA R		U14-023	61,100	134,100	195,200	1,576.75	15,000
GULLA AUDREY M		R07-027-A	27,900	120,500	148,400	1,167.25	15,000
GUZZI DANTE & GUZZI KELLY		R06-039	324,500	297,300	621,800	5,440.75	
GUZZI DANTE & KELLY ANN		R06-040	109,100		109,100	954.63	
GUZZI KELLY ANN		R06-039-B	50,200		50,200	439.25	
HACKETT ROBERT F	IRMALYN S HACKETT	R06-063-F	41,600	153,000	194,600	1,702.75	
HACKETT, WILLIAM R. JR ET AL		R06-063-D	120,100	121,100	241,200	1,979.25	15,000
HAHN MICHELLE		R07-062-C	20,700	600	21,300	186.38	
HAHN MICHELLE J		R07-062-B	17,400	119,800	137,200	1,069.25	15,000
HAKANSON ERIC C	SANDRA J HAKANSON	R06-084-C	369,800	442,100	811,900	6,972.88	15,000
HALE ROLLINS A	CYNTHIA E HALE	R05-005	31,500	3,000	34,500	301.88	
HALEY LOIS ANN		U01-079	253,100	51,200	304,300	2,662.63	
HALL MICHAEL J 1/3 INT	HALL LIZBETH ALLEN 1/3	U19-003	60,700	543,500	604,200	5,286.75	
HALL R M & E M REALTY TRUST		U01-103	493,700	97,200	590,900	5,170.38	
HALL WARREN C		R05-020	398,100	352,400	750,500	6,566.88	
HALL WARREN C		R03-053	428,100	30,000	458,100	4,008.38	

List of Real Estate Owners

Name I	Second Owner	Map/Lot	Land Value	Building Value	Total Value	Tax Amount	Exemption
HALL, PHILIP M.	WARREN, HAROLD G.	R01-101	70,300	30,500	100,800	882.00	
HALLINAN RICHARD M	CHRISTOPHER D HALLINAN	R04-013	41,300	26,300	67,600	591.50	
HALLOWELL MILTON L		U08-014	244,300	100,000	344,300	3,012.63	
HALLOWELL TIMOTHY J & KATHLEEN A		U08-035	228,500	135,200	363,700	3,182.38	
HALLSTROM LESTER D	DEBORAH A HALLSTROM	R03-050-001	180,700	374,800	555,500	4,729.38	15,000
HALTER NIKOLAUS HENRY	DESIREE SCORCIA HALTER	R02-031-D	232,900	156,400	389,300	3,406.38	
HAM CHRISTINE M		R07-107	29,200	115,400	144,600	1,134.00	
HAM ROBERT J	MARGARET A PAINE HAM	R03-022-C	41,500	239,000	280,500	2,323.13	15,000
HAMBLETT P ANDREW	MEAGAN G HAMBLETT	U17-007-A	108,300	334,000	442,300	3,738.88	
HAMBLETT PETER		U01-111	184,000	281,500	465,500	4,073.13	
HAMILTON GEORGE F	THERESA M HAMILTON	U10-025-002	67,500	144,400	211,900	1,854.13	
HAMILTON JEAN VAYO REV TRUST		R01-003	192,600	118,000	310,600	2,717.75	
HAMILTON MARK H		R05-029-001	31,300		31,300	273.88	
HAMILTON MARK H		R05-029-003	41,200	230,700	271,900	2,379.13	
HAMMOND WILLIAM P	HAMMOND JOANNE W	R01-058-001	50,000	213,900	263,900	2,309.13	
HAMRIN CARL J	JEANNIE M HAMRIN	R03-095	96,900	209,700	306,600	2,551.50	15,000
HAMRIN CARL J	JEANNIE M HAMRIN	R03-096				0.00	
HANEY DANIEL Q		R07-076-C	304,500		304,500	2,664.38	
HANEY DANIEL Q	HANEY SUSAN	R07-074-001	120,300		120,300	1,052.63	
HANEY SUSAN P		R07-074	360,800	352,900	713,700	6,244.88	
HANEY SUSAN P		R07-074-C	93,400		93,400	817.25	
HANEY SUSAN P		R07-071-A	138,400		138,400	1,211.00	
HANEY WILLIAM		R08-014-E	289,900	307,800	597,700	5,098.63	15,000
HANKINSON FAMILY LLC	HANKINSON JEFFERY A	U04-007-A	206,000	133,100	339,100	2,967.13	
HANNA JAMES B	MARGARET E HANNA	R03-050-002	179,000	316,700	495,700	4,206.13	15,000
HANRON ELIZABETH ET AL		R07-072-009	27,300	55,600	82,900	594.13	
HANSEN HOWARD C JR		R08-040	437,400	60,400	497,800	4,355.75	
HANSON KENNETH L LIVING	VAN VALEN VIKI	R01-124	40,300	112,700	153,000	1,338.75	
HARBECK PETER A	NANCY D HANSON	R04-066-004	366,300	288,800	655,100	5,732.13	
HARDING TIMOTHY D		R02-022-A	37,600		37,600	329.00	
HARGREAVES, JENNIFER B. & JOHN	BETH ANN HARDWICK	R05-024	119,800	142,100	261,900	2,291.63	15,000
HARLEY DOUGLAS G		R05-025-G	35,400	66,700	102,100	762.13	
HARLEY DOUGLAS G		U07-002-A	245,600	162,800	408,400	3,573.50	
HARMON DALE C	DIANE C HARLEY	R03-007-AT	70,200	17,000	17,000	148.75	
HARRISON MICHAEL		R03-007-A	90,300	153,600	223,800	1,827.00	15,000
HARRISON MOLLY PITCHER		R08-014-B01	165,200		255,500	2,104.38	15,000
HARRISON MOLLY PITCHER		U11-007	391,100	650,300	1,041,400	8,981.00	15,000
HARRISON MOLLY PITCHER	DEAN HARRISON	U08-010-J				0.00	
HARRISON MOLLY PITCHER	HARRISON DEAN	U08-010-L				0.00	
HARRISON MOLLY PITCHER	DEAN HARRISON	U08-010-M				0.00	
HARRISON MOLLY PITCHER	DEAN HARRISON	U08-010-N	58,200		58,200	509.25	
HARRISON MOLLY PITCHER	DEAN DARRISON	U08-010-P				0.00	
HARRISON MOLLY PITCHER		U08-010-R	71,200		71,200	623.00	
HARRISON MOLLY PITCHER		U08-010-I	151,000		151,000	1,321.25	
HARRISON MOLLY PITCHER		U08-028-B	521,700	134,800	656,500	5,744.38	
HARRISON MOLLY PITCHER		U08-028-E	149,100		149,100	1,304.63	
HARRISON MOLLY PITCHER	DEAN HARRISON	U08-030				0.00	
HARRISON MOLLY PITCHER	DEAN HARRISON	U08-031				0.00	
HARRISON MOLLY PITCHER	DEAN HARRISON	U08-010-Q				0.00	
HART PAULA JANE		R07-006	27,200		27,200	238.00	
HART PETER C	BIAGIONI LIVING TRUST	U08-017	247,000	67,900	314,900	2,755.38	
HART, PAULA JANE		R07-006-D	28,000	69,800	97,800	855.75	
HARTFORD CORY		U16-039	53,800	181,500	235,300	1,927.63	15,000
HARTFORD CORY E		R08-009-A	50,700	9,700	60,400	528.50	
HARTWELL ALICE B	ALICE L HARTWELL	U03-027	16,000		16,000	140.00	
HARTWELL ALICE B	ALICE L HARTWELL	U03-028	227,500	63,300	290,800	2,544.50	
HARVEY GEORGE R ET AL		U01-007	235,700	56,100	291,800	2,553.25	
HARVEY WILLIAM L		R03-075-A	154,400	106,100	260,500	2,279.38	
HASCH ROBERT M		R07-032-010	29,400	163,100	192,500	1,553.13	15,000

List of Real Estate Owners

Name I	Second Owner	Map/Lot	Land Value	Building Value	Total Value	Tax Amount	Exemption
HASTINGS BRADFORD	ELIZABETH M HASTINGS	R04-065-B	515,900	299,600	815,500	7,135.63	
HASTINGS FAMILY REVOCABLE		U09-021-J	122,300		122,300	1,070.13	
HASTINGS FAMILY REVOCABLE		U09-021-K	179,200	185,000	364,200	3,186.75	
HATFIELD LARRY L	HATFIELD CAROLYN W	U10-008	90,700	162,300	253,000	2,213.75	
HATLEM JOHN H REVOCABLE TRST		U04-001-A	474,200	57,600	531,800	4,653.25	
HAUPTFLEISCH JOHN	OLIVIA HAUPTFLEISCH	R08-030-A	81,100	209,100	290,200	2,408.00	15,000
HAUPTFLEISCH OLIVIA C		R08-030-B	126,300		126,300	1,105.13	
HAWKE ANDREW C	STEPHANIE B HAWKE	U15-042	106,600	153,100	259,700	2,141.13	15,000
HAWKE ANDREW C		R08-034	34,800	134,800	169,600	1,484.00	
HAWKINS BARBARA M	MANN JAMES A JR AND PETER	U15-027-A	126,800		126,800	1,109.50	
HAYES JONATHAN A		R07-081-007	156,200	287,600	443,800	3,883.25	
HAYES PRICILLA J		R07-081-023	65,600		65,600	574.00	
HAYES ROBERT H	PRISCILLA J HAYES	U05-011	386,500	165,900	552,400	4,833.50	
HAYNER DONALD	FERRANTE GAYE	U19-005-A	54,300	123,100	177,400	1,421.00	15,000
HEALD ROSWELL	JEANNE HEALD	R08-045-E	382,300	263,800	646,100	5,522.13	15,000
HEALD ROSWELL		U09-021-A	6,400		6,400	56.00	
HEALEY FREDERICK B	CYNTHIA A MACLACHLAN	R03-003-017	110,400	140,200	250,600	2,192.75	
HEDGCOCK SETHALLEN	ANN E HEDGCOCK	R08-042-N	137,500	28,600	166,100	1,453.38	
HEDGCOCK SETHALLEN	ANN HEDGCOCK	R06-063-LB	119,400	1,200	120,600	1,055.25	
HEDGCOCK SETHALLEN R	ANN E HEDGCOCK	R08-042-IL	106,500	193,000	299,500	2,436.88	21,000
HEISE WILLIAM E & STEVEN J	BENNINGHOFF KATHRYN K	U01-136	541,700	156,500	698,200	6,109.25	
HEISE, JOHN W.	HEISE, MARILYN B.	R09-012-BA	106,800	133,900	240,700	2,106.13	
HELEN TILLER LLC		U13-006	232,800	138,700	371,500	3,250.63	
HELLIER, SUSAN D.		R01-093	169,100	188,700	357,800	3,130.75	
HENDEREK NANCY F REVOCABLE		U01-015	325,900		325,900	2,851.63	
HENDEREK NANCY F REVOCABLE		U01-153	101,500		101,500	888.13	
HENDEREK NANCY F REVOCABLE		U01-017	434,700	181,400	616,100	5,390.88	
HENDEREK NANCY F REVOCABLE		U01-016	112,800		112,800	987.00	
HENDERICKSON BRADLEY A	HENDERICKSON MEREDITH W	U01-037	150,100		150,100	1,313.38	
HENNESSEY, ANDREW A.	HENNESSEY, KRISTEN R.	R04-119-L	54,000		54,000	472.50	
HENRY SCHUYLER WOODS 111		R08-042-F	255,300	137,800	393,100	3,439.63	
HEPPURN KRISTINE		R01-020	40,600	142,100	182,700	1,467.38	15,000
HERGER, JOHN F.		U12-007	487,100	1,016,300	1,503,400	13,154.75	
HERGER, JOHN F.	HERGER, ALEXANDRA A.	U12-007-M				0.00	
HERMANSON, WAYNE S.	HERGER, ALEXANDREA A.	U09-021-D	124,600	56,200	180,800	1,582.00	
HERMANSON, WAYNE S.	BENNETT, KATE	U09-021-E				0.00	
HERTEL, VAN E. JR	BENNETT, KATE	R01-075-004	677,300	595,100	1,272,400	11,133.50	
HERTEL, VAN E. JR.		R01-075	477,200	23,900	501,100	4,384.63	
HERVOCHON GEORGE F III		R04-052	424,400	103,100	527,500	4,615.63	
HERVOCHON KATHLEEN ANN		R04-048	158,100	362,300	520,400	4,553.50	
HETRICK FRANK W	DONNA J HETRICK	R04-138-B	86,800	35,200	122,000	1,067.50	
HEYL ANTHONY A		R06-039-A	44,700	163,200	207,900	1,687.88	15,000
HEYMAN I AUSTIN REVOCABLE		U11-001-B	431,300	142,000	573,300	5,016.38	
HEZIK JANICE BREWER		R06-048-F03	30,400	107,500	137,900	1,075.38	15,000
HICKEY CHRISTIAN W		R03-008-A	72,100	169,100	241,200	2,110.50	
HICKS CAMERON A		R07-081-005	284,800		284,800	2,492.00	
HICKS GERALD C	HICKS MICHELLE A	R07-006-B03	27,900	27,000	54,900	480.38	
HICKS MICHELLE ALDEN & HAYES	SHARON M HICKS	R07-081-012	63,700	360,600	424,300	3,712.63	
HIGGINS CHRISTOPHER R		R05-001-B01	34,200	189,300	223,500	1,955.63	
HIGGINS DONALD	LORRI M HIGGINS	R07-018-B	4,700		4,700	41.13	
HIGGINS EILEEN P	EILEEN HIGGINS	R07-019-A	28,800	168,300	197,100	1,593.38	15,000
HIGGINS FAMILY REVOCABLE	DONALD HIGGINS	R08-007-R	68,200	184,500	252,700	2,211.13	
HIGGINS PATRICK T	HIGGINS, MICHAEL E. & CHERYL	R04-020-A	46,200	224,500	270,700	2,237.38	15,000
HIGHFIELDS ASSOCIATION		R05-067	31,200		31,200	273.00	
HILLS MICHAEL B	HEATHER L HILLS	R07-072-003	28,200	135,800	164,000	1,435.00	
HILTON CAROLYN A		R07-087	16,300	61,200	77,500	678.13	
HILTON CAROLYN A		R07-088	36,300	59,800	96,100	709.63	15,000
HILTON NANCY E	MICHAEL MACKUSICK	R07-086-003	40,600	222,400	263,000	2,301.25	
HOAG GILBERT		R05-043				0.00	

List of Real Estate Owners

Name I	Second Owner	Map/Lot	Land Value	Building Value	Total Value	Tax Amount	Exemption
HOAG GILBERT		R05-044-A	217,300		217,300	1,901.38	
HOAG GILBERT		R05-044	122,400	232,800	355,200	3,108.00	
HOAG GILBERT		R05-045				0.00	
HODGDON CATHY L COLLINS		R04-080	439,200	142,100	581,300	4,955.13	15,000
HODGDON CATHY S		R08-011A-001	100,000		100,000	875.00	
HODGDON CATHY S		U15-053	101,500	226,600	328,100	2,739.63	15,000
HODGDON CATHY S		U10-024	508,700	600	509,300	4,456.38	
HODGDON FAMILY TRUST		R04-032-A	76,900	236,600	313,500	2,743.13	
HODGDON GALE E		R01-086-C				0.00	
HODGDON GALE E		R01-086-B				0.00	
HODGDON GALE E		R01-086-A	101,300	171,100	272,400	2,252.25	15,000
HODGDON GALE E	ANITA HODGDON	R01-105	227,900	281,800	509,700	4,328.63	15,000
HODGDON JEFFERY P	ROSE MARIE HODGDON	R01-070-A	551,600	119,600	671,200	5,741.75	15,000
HODGDON JOHN	JUDITH HODGDON	U17-019	92,400	106,200	198,600	1,606.50	15,000
HODGDON JONATHAN MARK	DEBORAH ANN HODGDON	R03-021-009	58,500	600	59,100	517.13	
HODGDON JONATHAN MARK	DEBORAH ANN HODGDON	R03-021-010	59,300		59,300	518.88	
HODGDON JONATHAN MARK	DEBORAH ANN HODGDON	R03-021-012	58,800	191,200	250,000	2,056.25	15,000
HODGDON JONATHAN MARK	DEBORAH ANN HODGDON	R03-021-011	64,300		64,300	562.63	
HODGDON LIBBY		R01-123-D	212,900	60,000	272,900	2,256.63	15,000
HODGDON MARINE LLC		U16-003	912,300	2,018,000	2,930,300	25,640.13	
HODGDON MARINE LLC		U16-009	89,100	190,000	279,100	2,442.13	
HODGDON MARINE LLC		U15-043	92,300	449,300	541,600	4,739.00	
HODGDON MARINE LLC		U15-045	55,700	45,100	100,800	882.00	
HODGDON NEIL		R07-006-B04	34,000	106,500	140,500	1,045.63	21,000
HODGDON SARAH A	JONATHAN B BALDWIN	R08-011-A	69,400	378,400	447,800	3,787.00	15,000
HODGDON SARAH M		U19-018	49,800	64,700	114,500	1,001.88	
HODGDON SHELTON G	SHERRY L HODGDON	R07-039-F	23,700	28,300	52,000	323.75	15,000
HODGDON STANLEY J & LORRAINE		R04-093	140,000		140,000	1,225.00	
HODGDON STANLEY J & LORRAINE		R04-094	67,100	112,800	179,900	1,390.38	21,000
HODGDON SUSAN S		R04-036-D	80,800	116,600	197,400	1,596.00	15,000
HODGDON TYLER RICHARD	ANDREA HODGDON	R07-010-A	53,800	169,300	223,100	1,820.88	15,000
HODGDON, TIMOTHY S.		U15-038-B	63,600		63,600	556.50	
HOGATE DEBRA LEWIS		R07-056-001	30,700		30,700	268.63	
HOLBROOK CEMETERY		U10-C	71,900		71,900	0.00	71,900
HOLBROOK MARTHA J		R08-042-N2	55,800	175,200	231,000	1,890.00	15,000
HOLBROOK MICHAEL E	LISA HOLBROOK	R06-050-A	31,200	88,200	119,400	913.50	15,000
HOLBROOK MICHAEL E	LISA A HOLBROOK	R06-050-B	51,600	136,200	187,800	1,643.25	
HOLBROOK, MARK A.	PITCHER, STEPHANIE	R06-050-B01	46,000		46,000	402.50	
HOLMES C K & T W	RICHARD KELLOGG	R04-122	240,000		240,000	2,100.00	
HOLMES CAPRICE		R07-084-008	27,400	33,200	60,600	530.25	
HOLMES DEBORAH		U19-015-A	50,700	105,600	156,300	1,236.38	15,000
HOLMES JUANITA L		R03-025-B	41,700	160,400	202,100	1,637.13	15,000
HOLMES JULIA		R07-065	16,300	26,800	43,100	377.13	
HOLMES JULIA M		R07-066	39,100	212,800	251,900	2,072.88	15,000
HOLMES JULIA M	HOLMES JUANITA L	R07-064	34,900	28,000	62,900	550.38	
HOLMES ROBERT J		R07-065-A	29,300		29,300	256.38	
HOLT JON R		R09-010-004A	813,400	526,500	1,339,900	11,724.13	
HOLT, JON R.	HOLT, BEVERLY S.	R05-003	30,700	15,000	45,700	399.88	
HOLTON GREGORY E	HOLTON CYNTHIA G	R02-010-001	228,500	229,700	458,200	4,009.25	
HOLZMAN MARGARET		U10-009-LB01	69,100	25,800	94,900	830.38	
HOWER JANE B		R06-103-001A	91,400	288,100	379,500	3,189.38	15,000
HONE MICHAEL		R07-002-D	63,600		63,600	556.50	
HONEY LAURA S		U19-005	51,000	125,100	176,100	1,409.63	15,000
HORNE PETER D		R08-013	162,300		162,300	1,420.13	
HORNE PETER D		U16-038	65,300	165,900	231,200	2,023.00	
HORNOR HOLLY S REV TRUST		U01-135	496,600	76,400	573,000	5,013.75	
HORNOR, HOLLY S. REV TRUST		U01-076	372,000	245,500	617,500	5,403.13	
HORSTMAN PATRICIA KIM	HAMBLETT, SUZANNE H.	R04-134	90,900	40,200	131,100	1,147.13	
HORSTMAN PATRICIA KIM		U18-011	50,700	125,700	176,400	1,543.50	

List of Real Estate Owners

Name I	Second Owner	Map/Lot	Land Value	Building Value	Total Value	Tax Amount	Exemption
HORSTMAN PATRICIA KIM		R04-120-002	103,200		103,200	903.00	
HORSTMAN PATRICIA KIM		R03-067-C	52,900	154,300	207,200	1,681.75	15,000
HORTON BARBARA G		R04-037-C	358,200		358,200	3,134.25	
HORTON JOHN F		R04-037-A	341,100	189,900	531,000	4,427.50	25,000
HOUE ROY	HEATHER HOUE	R04-050	185,600	189,000	374,600	3,277.75	
HOUGARDY CYNTHIA C	FREDERIC W J G HOUGARDY	R07-032-002	28,500	237,600	266,100	2,328.38	
HOUGARDY CYNTHIA C	FREDERIC W J G HOUGARDY	R07-032-003	31,100	175,100	206,200	1,804.25	
HOUSE CHARLES W	HOUSE BARBARA J	R03-068				0.00	
HOUSE CHARLES W	HOUSE BARBARA J	R03-070	273,200	207,000	480,200	4,201.75	
HOUSTON ROBERT LIFE TENANT	HOUSTON RUBY LIFE	U02-026	170,900	45,100	216,000	1,890.00	
HOWARD FAMILY TRUST	HARE MARY ELLEN	U04-013	210,800	463,500	674,300	5,900.13	
HOWARD HOUSE INC		U18-029	61,500		61,500	538.13	
HOWARD HOUSE INC		R07-002-A	41,900	7,500	49,400	432.25	
HOWARD MARK W TRUSTEE		R06-084	545,500	956,000	1,501,500	13,138.13	
HOWE JEAN M		R06-038-002	41,400	113,200	154,600	1,169.00	21,000
HOWE MELANIE L		U12-007-J	133,700	252,200	385,900	3,376.63	
HUBER FAMILY NOMINEE REALTY		U10-001	356,300	136,500	492,800	4,312.00	
HUBER, ERIKA L.	HUBER, GERALD E.	R03-065-A	37,900	119,700	157,600	1,247.75	15,000
HUFFMIRE DONALD W REV TRUST	MADELYN M HUFFMIRE	U01-080	461,100	162,300	623,400	5,454.75	
HUGHES ROBERT K JR	HUGHES TATSIANA	R06-063-N01	29,200	166,400	195,600	1,711.50	
HUGHES STEPHEN S	MARCIA L HUGHES	R08-042-H	206,600	128,300	334,900	2,930.38	
HUMPHREY GEORGE C II		R03-029	129,100	141,800	270,900	2,239.13	15,000
HUNT WILLIAM	CLARE Y HUNT	R05-030-A	33,000	252,500	285,500	2,366.88	15,000
HUNTER PETER M		R08-051	56,500		56,500	494.38	
HUPPI RONALD JAY	BRIAN QUENTIN HUPPI	R01-040	203,000	53,200	256,200	2,241.75	
HUPPI RONALD JAY	BRIAN QUENTIN HUPPI	R01-036-E	220,100	56,000	276,100	2,415.88	
HURD STACEY E		R05-061-015	18,300	79,800	98,100	858.38	
HURFORD HENRY JOHN III		R04-020	68,100		68,100	595.88	
HURST GRAHAM A S	HURST NANCY L	R04-102	179,400	196,000	375,400	3,284.75	
HURST PETER L		R04-036-G	50,900	130,800	181,700	1,458.63	15,000
HURT MICHAEL G	CAROL S HURT	U08-028-F	383,800	43,400	427,200	3,738.00	
HURT ROGER D	HURT DOROTHY A	R05-067-011	30,100	218,700	248,800	1,993.25	21,000
HURWIT ROBERT H TRUSTEE		U11-014	386,300		386,300	3,380.13	
HURWIT ROBERT H TRUSTEE	WILDE JOANNE M	U10-007	488,300		488,300	4,272.63	
HUSSEY DENNIS B		U10-014	11,500		11,500	100.63	
HUSSEY LEROY F JR		U03-011	470,400	124,100	594,500	5,201.88	
HUTCHESON ELLEN L		R05-066-A	79,500	51,700	131,200	1,016.75	15,000
HYSON GLENN A	SARAH L HYSON	R07-050-C	37,800	159,600	197,400	1,596.00	15,000
HYSON STEVEN D		U19-004	50,700	85,100	135,800	1,057.00	15,000
HYSON, RICHARD D	TRACEY, HODGDON HYSON	R07-057-A	27,900	124,200	152,100	1,199.63	15,000
HYSON, TONY D.	HYSON, JENNIFER G.	R06-019-C	27,900	176,700	204,600	1,659.00	15,000
IANNICELLI ANTHONY	IANNICELLI CONSTANCE	R05-067-014	31,300		31,300	273.88	
IMBODEN NICHOLAS	KATHRYN IMBODEN	U05-015	338,400	121,800	460,200	4,026.75	
INDEPENDENCE ISLAND CO		R09-015	463,500	677,400	1,140,900	9,982.88	
INLAND FRESH SEAFOOD CORP		R04-103-A	582,800	541,700	1,124,500	9,839.38	
IOCCO INES		R08-036-W	91,500	134,900	226,400	1,981.00	
IRMISCHER FAMILY TRUST		U03-001	305,200	120,800	426,000	3,727.50	
IRON ONE PAINTING INC		R07-017-A	64,200	193,600	257,800	2,255.75	
IRVING FAMILY TRUST		R06-083-C01	263,500	226,000	489,500	4,283.13	
ISLAND COMMON SUBDIVISION		R01-082	13,500		25,200	220.50	
ISLE OF SPRINGS ASSOCIATION		R04-051	135,700	25,300	161,000	1,408.75	
ISLE OF SPRINGS ASSOCIATION		R04-054	61,900		61,900	541.63	
IUZZOLINO MICHAEL	JOAN D IUZZOLINO	R06-100-003	77,400	275,900	353,300	3,091.38	
IVENS WILLIAM	CHERYL IVENS	R07-080-001	32,400	154,900	187,300	1,507.63	15,000
IVENS, SEAN EDMUND		R07-082-002	31,900	23,600	55,500	485.63	
JACKIMOVICZ ALEXANDER J	JACKIMOVICZ MICHELLE F	R04-002-002	51,500	184,200	235,700	2,062.38	
JACKIMOVICZ JOSEPH	JACKIMOVICZ RUTH	R04-035-G	123,900	155,700	279,600	2,315.25	15,000
JACKSON ALBERT A		R04-108	353,100		353,100	3,089.63	
JACKSON DONALD R	DIANNE JACKSON	U16-045-002	74,100	192,800	266,900	2,204.13	15,000

List of Real Estate Owners

Name I	Second Owner	Map/Lot	Land Value	Building Value	Total Value	Tax Amount	Exemption
JACKSON DONALD R	DIANNE G JACKSON	U16-045	63,600		63,600	556.50	
JACKSON DONALD R	DIANNE JACKSON	U16-045-003	11,000	6,700	17,700	154.88	
JACOBSON JUDITH T REV LVG		U15-017	205,800	85,000	290,800	2,544.50	
JACOBSON, MICHAEL A.	JACOBSON, LINDA H.	U16-031	124,100		124,100	1,085.88	
JAGIELA STEVEN W	KARIN A JAGIELA	R04-057	237,200	36,500	273,700	2,394.88	
JAMES JUNE B	LESTER MARTIN	R01-033	37,300	61,600	98,900	734.13	15,000
JANICE B. PISANO REVOCABLE		R01-075-005	491,600	242,500	734,100	6,292.13	
JEAN SISSY E M & MATTHEW P		R01-009	98,700	195,200	293,900	2,571.63	15,000
JENNING CAROLINE KAUFMAN	KAUFMAN MICHELE M	R09-004-A	825,900		1,161,100	10,159.63	
JENNINGS CAROLINE KAUFMAN	KAUFMAN MICHELE M	R09-010-010A	87,500	335,200	422,700	765.63	
JEPPESEN RUSSELL		U07-004	518,900	943,400	1,462,300	12,795.13	
JEPSEN MADS	JEPSEN SARI ELANA	R04-071-001	314,500		314,500	2,751.88	
JEWETT WAYNE C	SHERRI I JEWETT	R06-022	29,400	184,900	214,300	1,743.88	15,000
JOANNE PLATT 2014 TRUST		U09-020-F	445,600	614,300	1,059,900	9,274.13	
JOHN AND CAROL CALVANESE		R09-012B1-001A	100,000	62,200	162,200	1,419.25	
JOHNSON ALLEN S		U01-152	93,100	53,700	146,800	1,284.50	
JOHNSON ANDREW B	ALYCE A JOHNSON	R05-002-D	32,800	208,600	241,400	2,112.25	
JOHNSON CLAIRE	JOHNSON PAUL B & WENDY	R01-010	170,800	168,800	339,600	2,787.75	21,000
JOHNSON ELWOOD F	DIANE L JOHNSON	R06-052-001	28,600	109,900	138,500	1,080.63	15,000
JOHNSON JESSICA ROBERTS		R01-099-C	53,400	130,100	183,500	1,605.63	
JOHNSON LARRY	SUSAN A JOHNSON	R01-088-G	57,100	115,200	172,300	1,376.38	15,000
JOHNSON MARK E	KATHLEEN J JOHNSON	R03-016-B	57,900	108,900	166,800	1,328.25	15,000
JOHNSON OLAF W & JUDITH G		R07-020-C	25,500	88,800	114,300	868.88	15,000
JOHNSON PETER B	HILLY W JOHNSON	R04-119-U	56,200		56,200	491.75	
JOHNSON PETER B	HILLY C WEIMONT	R04-119-V	59,400	165,400	224,800	1,835.75	15,000
JOHNSON SARAH S FAMILY TRUST		U01-053	461,100	222,200	683,300	5,847.63	15,000
JOHNSON WILLIAM		R07-020-A	21,800	74,500	96,300	842.63	
JOHNSTON FAMILY TRUST		U01-034	319,000	53,500	372,500	3,259.38	
JOHNSTON FAMILY TRUST		U01-034-T		1,000	1,000	8.75	
JOHNSTON PHILLIP M	JANE C JOHNSTON	R07-076-B	309,700	254,800	564,500	4,939.38	
JONES GEORGE M	JONES-GOLOB KATHLEEN A	U08-028-A	431,200	162,400	593,600	5,194.00	
JONES GREGORY A	BENSON JULIE	U17-035-E	546,500	176,600	723,100	6,327.13	
JONES JAMES E JR	RACHEL J JONES	U14-038	89,800	188,700	278,500	2,305.63	15,000
JONES KATHLEEN M		R02-015-C	299,500	233,000	532,500	4,528.13	15,000
JONES LYLE JASON	MCKIM TOD LEE	R08-007-O	134,900	197,200	332,100	2,905.88	
JONES MARK	DEBORAH JONES	U19-015-B	56,500	167,600	224,100	1,829.63	15,000
JONES MARK A		U19-016	57,900	122,100	180,000	1,575.00	
JONES RANCE LIVING TRUST	JAQIE H JONES LIVING	U04-001	505,800	184,800	690,600	6,042.75	
JONES WILLIAM E	ELIZABETH L JONES	R04-044-004	1,225,100		1,225,100	10,719.63	
JONES, CONSTANCE H.		R05-067-003	120,200		120,200	1,051.75	
JORDAN ALDEN	CAROLE JORDAN	R06-002-002	29,700	29,700	59,400	259.88	
JORDAN ALDEN	CAROLE JORDAN	R06-002-003	62,000		62,000	542.50	
JORDAN ALDEN	CAROLE JORDAN	R06-002-004	31,700		31,700	277.38	
JORDAN ALDEN	CAROLE JORDAN	R06-002-001	59,400	85,300	144,700	1,266.13	
JORDAN CARL & DONNA		R08-042-P	57,300		57,300	501.38	
JORDAN CARL E	JORDAN DONNA C	R07-105-024	28,500	287,400	315,900	2,764.13	
JORDAN DAVID C		R06-031-B	27,900	84,600	112,500	984.38	
JORDAN PETER W		R08-002	48,300		48,300	422.63	
JORDAN, ROBERT P.	RUTH S JORDAN	R01-109	86,200	159,800	246,000	1,968.75	21,000
JORDAN, ROBERT P.	JORDAN, ROBIN H.	R01-110	31,000		31,000	271.25	
JOSE JOSEPH		R04-114	157,600		157,600	1,379.00	
JOSE JOSEPH A	HOLLY A JOSE	R04-108-D	38,400	299,300	337,700	2,823.63	15,000
JOY DAVID		R07-082-012	29,300	125,450	154,750	1,222.81	15,000
JRC LP		R01-060	120,200		120,200	1,051.75	
JRC TRUST		R01-059	342,600	231,100	573,700	4,836.13	21,000
K & K MAINE REAL ESTATE LLC		R08-042-G	202,400	84,100	286,500	2,506.88	
KALER BENJAMIN		U10-019	98,600	156,200	254,800	2,229.50	
KALER MARY C		R06-051-C	43,000		43,000	376.25	
KALER MARY C	KALER STEPHANIE N	R06-051-B	27,900	139,200	167,100	1,278.38	21,000

List of Real Estate Owners

Name I	Second Owner	Map/Lot	Land Value	Building Value	Total Value	Tax Amount	Exemption
KAMEN MARK	PAMELA E KAMEN	R08-042-006	60,400	202,300	262,700	2,298.63	
KAMENSTEIN JACALYN		U08-026	480,800	1,000	481,800	4,215.75	
KAMENSTEIN JACALYN		R09-007	295,200	622,200	917,400	8,027.25	
KAMENSTEIN JACALYN		U08-027	504,300		504,300	4,412.63	
KANE BRENDAN W		R05-029-002	27,900	265,300	293,200	2,565.50	
KAPLAN DAVID	KAPLAN DONNA	U03-026-A	248,000	247,600	495,600	4,336.50	
KAPLAN FRED	WEYR RHODA A	R03-033-F				0.00	
KAPLAN FRED	WEYR RHODA A	R03-033-A	271,600	716,300	987,900	8,512.88	15,000
KAPLAN FRED	WEYR RHODA A	R03-033-B				0.00	
KAPLAN FRED	WEYR RHODA A	R03-033-001				0.00	
KAPLAN JULIA R		R07-105-014	26,900	245,000	271,900	2,379.13	
KAPPLER HARRY C	EMELYN L KAPPLER	R01-071-D	125,800	170,900	296,700	2,596.13	
KAPPLER HARRY C	EMELYN L KAPPLER	R01-071-J	125,100		125,100	1,094.63	
KARLOK KATHRYN L		U03-004	41,400		41,400	362.25	
KARLOK KATHRYN L		U03-003	257,200	49,500	306,700	2,683.63	
KATSAROS DENISE S TRUSTEE OF	REVOCABLE TRUST 2006	R01-081	355,200		355,200	3,108.00	
KAUTZMANN WILLIAM A		R08-054	57,100	297,400	354,500	2,970.63	15,000
KAUTZMANN WILLIAM A TRUSTEE	KAUTZMANN MARGUERITE D	R08-007-X	55,900		55,900	489.13	
KEATING CRAIG	KEATING LAURA LEE	U09-001-JB	93,500	195,800	289,300	2,531.38	
KEEGAN, KEVIN M.		U19-011	43,600	29,600	73,200	640.50	
KEENE EVELYN	WAYNE H KEENE	U01-074	511,000	55,500	566,500	4,956.88	
KEENE MURRAY C JR EN RE		R07-100-008	490,600	217,700	708,300	6,197.63	
KEENE SUZANNE L TRUSTEE		U17-017-A	150,700	173,900	324,600	2,840.25	
KEENE WAYNE H & SUZANNE L		R04-143	99,600	34,800	134,400	1,176.00	
KELLEY ANN E	KEENE WAYNE H 1992	R02-042				0.00	
KELLEY ANN E		R02-042-002	225,000	265,900	490,900	4,164.13	15,000
KELLEY G FRANK	SYLVIA D KELLEY	R07-081-001	84,700	294,600	379,300	3,318.88	
KELLEY JOHN G	SUSAN L KELLEY	R05-056-B03	254,500	205,400	459,900	4,024.13	
KELLEY KERRI		R07-039-E	19,500	100,800	120,300	921.38	15,000
KELLEY THOMAS A	NANCY E KELLEY	R06-103-007	101,500	226,400	327,900	2,869.13	
KELLEY, JOHN G.	KELLEY, SUSAN L.	R05-056-B				0.00	
KELLIHER KEVIN C TRUSTEE	BRANNAN JAMES W	R04-096	39,500	120,500	160,000	1,400.00	
KELLY JAMES	MURIEL CROSSIE KELLY	R04-002-015	49,400		49,400	432.25	
KELLY PETER J	JEANETTE K KELLY	R07-063-009	25,200	161,800	187,000	1,636.25	
KELLY PETER J III	JEANETTE K KELLY	R07-063-008	26,400	6,700	33,100	289.63	
KELLY THOMAS N JR TRUSTEE		U01-071	488,800	217,800	706,600	6,182.75	
KELLY, KEVIN		R04-002-013	54,300	214,300	268,600	2,219.00	15,000
KENBECK DOUGLAS G	MARIBETH D KENBECK	R01-071-Q	114,200	227,400	341,600	2,989.00	
KENNEY MICHAEL J	KENNEDY KATHLEEN K	U10-012	630,800	647,500	1,278,300	11,185.13	
KENNY ANDREW J	VICTORIA A EASTMAN	R06-063-I	27,900	105,300	133,200	1,165.50	
KENT WILLIAM H		R08-041-A	233,300	239,100	472,400	4,133.50	
KERN W RICHARD REV TRUST		U01-027	446,600	151,700	598,300	5,235.13	
KERN W RICHARD REVOCABLE		U01-027-A	115,700		115,700	1,012.38	
KERN W RICHARD REVOCABLE		U01-027-B	68,000		68,000	595.00	
KERR DIANA S		U14-020	65,100	210,800	275,900	2,282.88	15,000
KERR ROBERT D		R01-066-G	242,400		242,400	2,121.00	
KERR ROBERT D		R01-066-H	287,700	417,200	704,900	6,036.63	15,000
KERR THOMAS A		R09-010-005A	631,800	665,100	1,296,900	11,347.88	
KEYES MARILYN P	SARA KERR	R08-007-H	56,600	139,800	196,400	1,534.75	21,000
KIDD ROBERT M	DAWN E KIDD	R04-049	823,900	273,200	1,097,100	9,468.38	15,000
KIDD ROBERT M	DAWN E KIDD	R04-045-B	61,900		61,900	541.63	
KILEY PATRICIA B		U15-044	347,400	95,700	443,100	3,877.13	
KIMBALL POND REALTY TRUST		R01-125-A	110,700		110,700	968.63	
KIMBERLEY, JOSEPH A.	RICHARDS, NANCY ELLEN	R07-024	17,900	84,300	102,200	894.25	
KING BECKY A		R04-128-A	108,700	32,300	141,000	1,102.50	15,000
KING BLANCHE A		U08-008	469,100	121,900	591,000	5,040.00	15,000
KING EILEEN E		R07-C100-007	66,400	219,800	286,200	2,504.25	
KING JOHN M		U01-142	496,600	61,900	558,500	4,755.63	15,000
KING NELSON J		U06-016-A	53,000	177,200	230,200	1,830.50	21,000

List of Real Estate Owners

Name I	Second Owner	Map/Lot	Land Value	Building Value	Total Value	Tax Amount	Exemption
KING PAMELA P		U13-007	1,019,800	372,600	1,392,400	12,052.25	15,000
KINSEY CLAUDIA M	PAUL E BOURCET	R07-082-023	29,400	95,000	124,400	957.25	15,000
KIPP CHARLES		R08-041-B	223,900	359,600	583,500	5,105.63	
KIPP CHRISTINE M		U01-009	370,500	69,100	439,600	3,715.25	15,000
KIPP RICHARD D		U01-005-A	175,300	100	175,400	1,534.75	
KIRBY WILLIAM G	WILLIAM R WYLIE	R06-099	32,300	116,700	149,000	1,303.75	
KISER ELLEN S		R03-061-E	216,200		216,200	1,891.75	
KLIN ELIZABETH F & JENNIFER	KLEIN EARL W JR &	U01-044	163,900	163,700	327,600	2,682.75	21,000
KLEIN JENNIFER M RVCBL		U04-019	240,900	49,300	290,200	2,539.25	
KLEIN PETER & BARBARA		U01-060	167,000	54,800	221,800	1,940.75	
KLINCK MAINE PROPERTIES LLC		R05-010-004	218,500	214,500	433,000	3,788.75	
KLINE KENNETH E & REBECCA C		R06-050-001	216,400	397,500	613,900	5,371.63	
KLOCK STANLEY W		R06-038-006	113,600		113,600	994.00	
KLOCK STANLEY W		R06-038-005	112,600		112,600	985.25	
KLUCK MARGIE		R03-020-A	37,900	36,600	74,500	520.63	15,000
KNAPP CALEB		R03-085-001	31,800	112,600	144,400	1,132.25	15,000
KNAPP GLORIA E LIFE TENANT	LARRY & MARTIN KNAPP	U07-001	267,500	116,900	384,400	3,179.75	21,000
KNAPP MARTIN		U07-001-A	248,800	147,700	396,500	3,338.13	15,000
KNAPP MARY P		R03-085	101,100	190,000	291,100	2,415.88	15,000
KNICKERBOCKER LAKE COTTAGES		R04-019-A	122,100	260,100	382,200	3,344.25	
KNICKERBOCKER LANDING ASS'N		R04-120-F	24,100	10,200	34,300	300.13	
KNIGHT JAMES J JR		U09-021-M	166,000		166,000	1,452.50	
KNIGHT JAMES J JR		U09-021-N	159,900		159,900	1,399.13	
KNOWLTON G LARRY	JOANN KNOWLTON	R03-071-A	37,900	130,700	168,600	1,344.00	15,000
KNOWLTON G LARRY	JOANN KNOWLTON	R03-072-A	99,700		99,700	872.38	
KNOX JOHN C	ELLEN Y KNOX	R02-013	201,500	147,900	349,400	3,057.25	
KONVALINKA LOIS E		R07-003	16,300	8,900	25,200	220.50	
KORIS REV RE MGMT TRUST		R09-009-A	690,200	1,851,900	2,542,100	22,243.38	
KOTIN ANTHONY M	KOTEK MARGARET	R06-103-010	384,900	535,400	920,300	8,052.63	
KOVARIK ELLEN		R05-067-012	36,300	192,300	228,600	2,000.25	
KRAMER JAMES W & JO ELLEN		R07-082-003	33,300	82,400	115,700	1,012.38	
KRAMER MARSHALL HOWARD		R08-029-007	325,800	219,200	545,000	4,768.75	
KRASON FRANCES		R09-012B1-002B	100,000	52,600	152,600	1,335.25	
KRAUSE, JOAN A. REVOCABLE		R08-014	432,200	253,900	686,100	6,003.38	
KREHLING ROBERT P	SUZANNE R KREHLING	R06-003-013	45,100	100,000	145,100	1,269.63	
KREBS ROBERT K		R01-114-004	61,700	197,200	258,900	2,134.13	15,000
KREPPPEIN WALTER JR	KREPPPEIN ROSE MARIE	U10-013	77,700	215,100	292,800	2,378.25	21,000
KRING WILLIAM N	KATHRYN E KRING	R01-071-E	279,900	251,200	531,100	4,647.13	
KRISTOFF JUANITA A BREWER		R07-032-B01	27,900	91,500	119,400	861.00	21,000
KROUSE JAY		R08-007-J	56,600	150,600	207,200	1,681.75	15,000
KRUGER KIM TRUST DATED		U04-033	463,000	75,400	538,400	4,711.00	
KRUGER KURT	KAREN KRUGER	U04-024	513,400	440,600	954,000	8,347.50	
KRUGER KURT		U04-007-D	16,700		16,700	146.13	
KRUGER TRUST	KAREN KRUGER	U04-027	502,700	80,500	583,200	5,103.00	
KRUSCHWITZ MARIE L	KRUGER, CURTIS F. &	U01-026	629,400	135,000	764,400	6,688.50	
KUDER SYDNEY & LUCILLE K	HORTON RICHARD F	R08-029-008	338,900	147,400	486,300	4,255.13	
KURTZ DEANNA L		R05-038-T		59,800	59,800	392.00	15,000
KWOK MAN TSANG	KIT MAN KWOK	R08-007-Y01	56,200	262,400	318,600	2,787.75	
LAMB REBECCA		R06-093-002	189,500	167,900	357,400	3,127.25	
LAMBERT DIANA S TRUSTEE	LAMBERT DIANA S REV	R08-042-C	226,100	428,100	654,200	5,724.25	
LAMBERT, RONALD T.	LAMBERT, BARBARA L.	U09-022-B	247,900	124,000	371,900	3,254.13	
LAMBERTI NICHOLAS J	JENNIE I LAMBERTI	R05-047	24,800		24,800	217.00	
LAMOUREUX CATHERINE E P		U08-024-A	199,400	90,000	289,400	2,532.25	
LANCASTER FAMILY LLC	LANCASTER JOANNA	U15-006	254,600	192,300	446,900	3,910.38	
LANDEMARE H MAURICE	LANDEMARE SUSAN R	R05-055-001	63,400	217,900	281,300	2,461.38	
LANDRY JOLENE ESTATE		U01-028-A	107,000		107,000	936.25	
LANDRY JOLENE ESTATE		U01-028	450,200	73,000	523,200	4,578.00	
LANDRY MARIILYN	LOUIS LANDRY	U04-006	159,400	146,000	305,400	2,541.00	15,000
LANDRY THOMAS H		R01-021-C	37,900	90,500	128,400	1,123.50	

List of Real Estate Owners

Name I	Second Owner	Map/Lot	Land Value	Building Value	Total Value	Tax Amount	Exemption
LANDURAND E ROBERT & LANE JANET	LANDURAND FAMILY LANE JOSEPH	U01-013 R06-069	326,700 28,900	129,700 136,600	456,400 165,500	3,993.50 1,448.13	
LANE WM K REVOCABLE TRUST LARABEE FAMILY TRUST		U15-020-A R06-093-006	216,900 189,000	72,300 211,300	289,200 400,300	2,530.50 3,502.63	
LARABEE JONATHAN H LARABEE FAMILY TRUST	LARABEE JONATHAN H LARABEE FAMILY TRUST	R06-093-007 R06-100-017	78,200 289,000	6,900	85,100 289,000	744.63 2,528.75	
LARABEE HEIDI LARRABEE HAROLD L		R09-012B1-001D R06-023	100,000 25,400	62,200 125,500	162,200 150,900	1,419.25 1,136.63	21,000
LARSEN JANE FOSTER TRUST LARSEN PETER F	ALICE M LARKIN	R06-083-C04 R03-003-034	266,800 53,800	290,600 251,800	557,400 305,600	4,877.25 2,542.75	
LARSEN ROY L & ELEANOR H LARSEN ROY L & ELEANOR H	HELEN LARSEN THE LARSEN BARTERS	R01-071-Y R01-071-002	343,700 84,900	82,300 20,200	426,000 105,100	3,727.50 919.63	15,000
LARSON ANNE C LIV TRST LARSON SCOTT R ET AL	THE LARSEN BARTERS	U01-067 U01-069	344,900 90,800	163,400	508,300 90,800	4,447.63 794.50	
LATHBURY VINCENT T LATTER JEAN H	SUSAN E LATHBURY LATTER ROBERT D	U05-017-D U19-013	405,800 54,900	336,600 174,200	742,400 229,100	6,496.00 1,873.38	15,000
LATTER MICKEY LATTER MICKEY C	MARY LATTER MARY A LATTER	R03-022-B R03-022-D	43,100 40,200	159,400	202,500 40,200	1,640.63 351.75	15,000
LAURANN TRUST LAURIAT CYRUS C	C/O ROBERT LATTER	R03-022-A R01-069	39,800 349,400	154,600 451,900	194,400 801,300	1,569.75 7,011.38	15,000
LAURIE BENT LAUZAU, PAMELA J.	JOEL S ANGIOLILLO	R04-115-A U02-027	166,600 204,400	49,800 197,700	216,400 402,100	1,893.50 3,518.38	15,000
LAWLESS KAREN H LAWLOR CLAUDIA ;		U15-014 R05-061-007	18,300 81,500	72,800 121,000	91,100 202,500	797.13 1,640.63	
LAXON, TERENCE E. LAZOS THEOHARIS J	LAXON, JACLYNNE M. LAZOS MARYLOU	R07-113 R09-010-003A	141,300 366,900	154,100 349,400	295,400 716,300	2,584.75 6,267.63	
LEAVITT EARL F JR LEAVITT MEADOW COVE REALTY		R06-065 R07-076-D	155,300 99,300	57,300	212,600 99,300	1,729.00 868.88	15,000
LEAVITT STEVEN C LECKBAND CRAIG	SYLVIA J LEAVITT LECKBAND ELLEN V	R07-076-A U03-010	316,200 83,700	357,900	674,100 83,700	5,767.13 732.38	15,000
LECKBAND CRAIG LECONTE TOBY A	LECKBAND ELLEN V	U03-009 R04-153-B	351,100 35,600	126,600 160,500	477,700 196,100	4,179.88 1,584.63	15,000
LEDGEWAZE REALTY TRUST LEDGES TRUST- TRUST NO 1	KATIE N MCFALL TRUSTEE LAWRENCE LATTA TRUSTEE	U02-007 R01-132	882,600 751,200	752,100	882,600 1,503,300	7,722.75 13,153.88	
LEE DAVID LEE DAVID & JENNY	JENNIFER LEE	U09-001-I R07-017-002	91,900 45,300	395,400	487,300 45,300	4,132.63 396.38	15,000
LEE DAVID K LEE JENNIFER & DAVID	MARGARET H LEE	R01-066-E U10-025-004	346,200 68,900	17,000 143,700	363,200 212,600	3,178.00 1,860.25	
LEEMAN GARRETT B LEIGHTON DONALD S		R06-051-006 U16-044	38,700 75,400	138,700 192,300	177,400 267,700	1,552.25 2,211.13	
LEIGHTON MICHAEL S LEIGHTON MICHAEL	CHRISTOPHER R LEEMAN DENISE M LEIGHTON	R03-052-B R06-050-D	285,700 184,000	144,600	430,300 308,700	3,765.13 2,701.13	15,000
LEIGHTON MICHAEL A LEIGHTON MICHAEL A	CASTONGUAY LISA L &	R07-056-B04 R07-056-B03	28,000 28,100	124,700	28,000 28,100	245.00 245.88	
LEIGHTON TERRY H LEWATY MICHAEL		R06-060-008 R07-032-B02	25,900 32,100	226.63	25,900 51,300	226.63 448.88	
LENHART J THOMAS LENHART J THOMAS	HEIDI L LEIGHTON CLAUDIA C LEIGHTON	R07-128 R01-057-C	17,900 291,900	187,200 270,000	205,100 561,900	1,663.38 4,785.38	15,000
LEON JORGE L LEONARD JANE F	RASMUSON DOREEN LYNN S LENHART	U17-035-G R08-036-S	562,600 57,900	1,059,300	1,621,900 57,900	14,191.63 506.63	
LEONARD JANET J ET AL LEONARD JOHN R	LYNN S LENHART	R08-036-D R06-003-002A	204,900 36,300	215,100 81,800	420,000 118,100	3,675.00 1,033.38	
LEONARD NATHANIEL F LEONARDO JAMES	LEON JORGE L	R08-053 U01-012	54,800 313,400	54,800	54,800 389,100	479.50 3,404.63	
LEONI KIRK B	DONNA J LEONARD	R06-030-001 U07-002-E01	169,900 71,500	75,700 224,800	204,200 296,300	1,655.50 2,461.38	15,000
	LEONARDO LISA JUDITH A LEONI	R09-012B1-001F R04-025-A	100,000 154,900	63,300	163,300 154,900	1,428.88 1,355.38	

List of Real Estate Owners

Name I	Second Owner	Map/Lot	Land Value	Building Value	Total Value	Tax Amount	Exemption
LEONTINE FORT LINTON		R04-045-A	382,100	582,500	964,600	8,440.25	
LEPAGE, ANN M.		R07-100-023	92,000	361,300	453,300	3,966.38	
LEPORE LISA		R07-105-023	26,800		26,800	234.50	
LEPORE LISA		R07-105-022	26,600		26,600	232.75	
LENER, BRAD S.	JEKONSKI-LERNER, MICHELLE	U16-027	294,300	211,100	505,400	4,422.25	
LESSNER NICHOLAS & JESSICA		R03-047-001	40,400	202,700	243,100	2,127.13	
LESTER RANDY L		R05-012-001	62,800	165,100	227,900	1,994.13	
LEVIN FRED		R06-038-007	120,400	332,800	453,200	3,965.50	
LEVISON ELIZABETH		R08-043-A	650,500	94,800	745,300	6,521.38	
LEWIS ALAN D		R08-015-A	2,900	20,300	23,200	203.00	
LEWIS ALFRED E		R04-005-A	47,200	101,500	148,700	1,169.88	15,000
LEWIS ALLEN	JESSIE STEVES	R01-029-C	37,900		37,900	331.63	
LEWIS ALLEN		R01-029-B	30,900		30,900	0.00	30,900
LEWIS BRETT O		R01-021-B	50,200	72,200	122,400	939.75	15,000
LEWIS BRUCE M		R01-020-001	97,800	85,200	183,000	1,601.25	
LEWIS CEMETERY	LEWIS GEORGETTE A	R01-CEM	30,900		30,900	0.00	30,900
LEWIS CHALMER		U17-021	155,200	364,300	519,500	4,414.38	15,000
LEWIS DANIEL CRAIG		R03-050-005				0.00	
LEWIS DANIEL CRAIG	BONNIE D LEWIS	R03-049	206,200	225,300	431,500	3,644.38	15,000
LEWIS DANIEL S	BONNIE D LEWIS	R01-036-F05	41,400	84,100	125,500	966.88	15,000
LEWIS DAVID P	DANIEL C LEWIS	R02-032-B	118,400	246,900	365,300	3,196.38	
LEWIS DONALD C	LEWIS BEVERLY A	R06-017	22,500	39,000	61,500	406.88	15,000
LEWIS DUNWOOD C	SUSAN R LEWIS	R06-028	66,300	111,800	178,100	1,427.13	15,000
LEWIS DWIGHT	NANCY H LEWIS	R06-063-G	26,900	118,300	145,200	1,139.25	15,000
LEWIS EDGAR W	DEBBIE LEWIS	R07-039-B	24,500	42,600	67,100	403.38	21,000
LEWIS FREDRIC I		R01-019	241,300	157,200	398,500	3,355.63	15,000
LEWIS JAY ALLEN	MAIN GARY N JR	R01-084-B	60,300	57,700	118,000	901.25	15,000
LEWIS JEANIE M	MAIN GARY N JR	R06-102	13,200	111,100	124,300	1,087.63	
LEWIS JEANIE M		R06-034	20,700	28,500	49,200	430.50	
LEWIS JEFFREY		R04-079	293,600	124,400	418,000	3,526.25	15,000
LEWIS JOHN H		U12-007-I	182,600		182,600	1,597.75	
LEWIS JONATHAN P	SUSAN MELLO	R03-048-A	46,600	191,600	238,200	2,084.25	
LEWIS JOSEPH S	RENY STEPHEN C	R08-019-B1	76,800		76,800	672.00	
LEWIS JOSEPH S	SUSAN LEWIS	R07-050-E	27,900	317,100	345,000	2,887.50	15,000
LEWIS JOSEPH S	RENY STEPHEN C	R08-019-B3	68,400		68,400	598.50	
LEWIS KEELEY S		R07-062	47,500		47,500	415.63	
LEWIS MARK & CINDY		R06-054	94,500		94,500	826.88	
LEWIS MARK T	CINDY A LEWIS	R06-063-H	30,700	164,400	195,100	1,575.88	15,000
LEWIS MARY A		R05-006-T		30,900	30,900	139.13	15,000
LEWIS MICHAEL A	BRIDY ANN LEWIS	U17-030	105,500	133,900	239,400	2,094.75	
LEWIS PETER M IV		U01-098	583,900	137,000	720,900	6,307.88	
LEWIS ROBERT A		R05-006-A	23,700	35,000	58,700	329.88	21,000
LEWIS ROY A	JOANNE R LEWIS	R01-034	63,500	311,900	375,400	3,153.50	15,000
LEWIS SETH A	DANIEL C LEWIS	R01-036-F04	41,300	17,500	58,800	383.25	15,000
LEWIS SHEILA F		R06-021	25,400	56,700	82,100	718.38	
LEWIS SHEILA F STOVER		R07-043-A	31,100	58,500	89,600	652.75	15,000
LEWIS STANLEY E		R01-084	90,000	94,200	184,200	1,480.50	15,000
LEWIS STANLEY W.		U18-012	50,700	117,300	168,000	1,286.25	21,000
LEWIS STEVEN C	HOLLY L LEWIS	R07-050-F	30,300	116,100	146,400	1,149.75	15,000
LEWIS TRACY A	JEDD R SMITH	R05-006	41,200	198,400	239,600	1,965.25	15,000
LEWIS TRENT M	LEWIS KEELEY S	R07-056-B02	28,100	95,100	123,200	1,078.00	
LEWIS TREVOR	LEWIS ALLEN	R01-025	60,700	112,200	172,900	1,512.88	
LEWIS TREVOR J	CHRISTINE L LEWIS	R02-009-001	381,500		381,500	3,338.13	
LEWIS TROY D	LEWIS TRINA L	R06-065-D	29,300	115,900	145,200	1,270.50	15,000
LEWIS TROY D	LEWIS TRINA L	R07-030	51,200	256,400	307,600	2,560.25	
LEWIS TYLER L	LEWIS TRINA L	U17-018	321,100	91,100	412,200	3,606.75	
LEWIS, ALLEN		R01-029	125,300	6,800	132,100	1,155.88	
LEWIS, KATHERINE LIVING		U07-007	518,900	222,600	741,500	6,488.13	
LEWIS, STEVEN D.		R07-082-015	29,300	69,600	98,900	865.38	

List of Real Estate Owners

Name I	Second Owner	Map/Lot	Land Value	Building Value	Total Value	Tax Amount	Exemption
L'HEUREUX NORMAND J	TRACY L L'HEUREUX	R07-082-005	31,200	76,600	107,800	943.25	
LIBBY JOAN S		U03-021	248,000	182,800	430,800	3,638.25	15,000
LICHATZ JOHN JR	STEPHANIE F LICHATZ	R03-035-002	54,400	159,300	213,700	1,869.88	
LIEZT MARGARETE		R03-006	50,700	176,200	226,900	1,854.13	15,000
LILJEGREN JAMES A	LILJEGREN THERESA	R01-023	54,400	144,700	199,100	1,742.13	
LILJEGREN JAMES A	LILJEGREN THERESA	R01-119-A				0.00	
LILLY BEVERLY R		R06-010	59,700	82,700	142,400	1,246.00	
LIND NORMAN H	MARY A LIND	U12-007-D02	110,300	217,800	328,100	2,687.13	21,000
LIND PETER A		U12-007-D	75,900		75,900	664.13	
LINDBERG, ROBERT	LINDBERG, NANCY	R04-123-A	105,500	51,500	157,000	1,373.75	
LINDEMANN DOROTHY		U04-032	478,400	226,700	705,100	6,169.63	
LINDLEY MATTHEW O	KATHERINE V LINDLEY	U01-087	161,700	61,100	222,800	1,949.50	
LINEKIN CEMETERY		R08-045-I	52,700		52,700	0.00	52,700
LINEKIN PARTNERS LLC		U15-030	171,200	601,900	773,100	6,764.63	
LINEKIN PARTNERS LLC		U15-030-T		241,300	241,300	2,111.38	
LINEKIN PROPERTIES LLC		U14-024	102,500	85,300	187,800	1,643.25	
LINTON, II, GEORGE T.	LINTON, BARBARA	U01-145-H	139,600	47,800	187,400	1,639.75	
LITEPLO MERRILL G	MARIA P LITEPLO	R04-041-B	475,200	189,000	664,200	5,811.75	
LITTLE COVE LODGE	SHIRLEY P EATON	R08-036-B	40,200		40,200	351.75	
LITTLE COVE LODGE	SHIRLEY P EATON	R08-036-A	195,700	221,200	416,900	3,647.88	
PARTNERSHIP							
LITTLE GARY C	A LYNN WARREN	U13-017	973,400	440,900	1,414,300	12,375.13	
LITTLE JOAN		R06-010-T02		39,100	39,100	342.13	
LITTLE PAULA A		R07-072-005	28,900		28,900	252.88	
LITTLE RIVER BOAT CLUB & MARINA LLC		R09-001	82,200	3,300	85,500	748.13	
LITTLE RIVER BOAT CLUB & LITTLE RIVER BOAT CLUB & LITTLEFIELD CLIFTON		U06-021-A				0.00	
		U06-019	274,200	330,700	604,900	5,292.88	
		R07-082-007	29,300	45,800	75,100	657.13	
LLOYD BARBARA A REVOCABLE		R06-038-004	116,100	189,100	305,200	2,670.50	
LNK CORPORATION		R04-008	30,900	194,400	225,300	1,971.38	
LOCANTORE DEBORAH A		R07-077-004	26,600	178,200	204,800	1,792.00	
LOCANTORE DEBORAH A		R07-077-004A	26,600		26,600	232.75	
LOCKWOOD DOUGLAS B	LOCKWOOD CYNTHIA L	R08-007-T	55,000	234,200	289,200	2,399.25	15,000
LOCKWOOD THORNTON C	LENORA M LOCKWOOD	U07-006	529,000	497,300	1,026,300	8,980.13	
LOEWE G MICHAEL	KATHLEEN LOEWE	R07-100-026	95,200		95,200	833.00	
LOEWE G MICHAEL	KATHLEEN LOEWE	R07-086-002	30,600	166,000	196,600	1,536.50	
LOGAN ALEXANDER T		R04-032	292,300	386,700	679,000	5,941.25	21,000
LOGAN ALEXANDER T		R04-120-C	43,200		43,200	378.00	
LOGAN JOHN DAVID	LOGAN DONNA A	U01-078	235,100	55,000	290,100	2,538.38	
LOGAN KLEINSTIVER JAIMIE A		R09-012B1-002F	100,000	59,500	159,500	1,395.63	
LOGAN, JAMES B.	LOGAN, PATRICIA V.	R07-100-010	339,200	468,000	807,200	6,931.75	15,000
LOIS A WILLS REVOCABLE TRUST		R04-119-J	132,000	145,400	277,400	2,296.00	15,000
LONG DOUGLAS	MARGARET K LONG	R08-044	197,600	240,800	438,400	3,836.00	
LONG JOHN F JR	LONG SHIRLEY	R06-022-A	30,700	52,900	83,600	731.50	
LONGFELLOW EDDIE		R06-051-T		56,400	56,400	493.50	
LONSKI JOSEPH	LONSKI MADELINE M	U11-008-A	290,200	61,900	352,100	3,080.88	
LOONIE, BRIAN T.		U12-006	70,600	28,400	99,000	866.25	
LOONIE, BRIAN T.	LOONIE, DONNA R	U11-005	135,000	175,100	310,100	2,713.38	
LORD FRANCES A REVOCABLE		U14-043	54,900	200	55,100	482.13	
LORD FRANCES A REVOCABLE	BRENDA L LORD	R06-019-B	27,900	136,800	164,700	1,309.88	15,000
LORD RICHARD D & ELIZABETH M		R07-100-019	100,500	300,200	400,700	3,506.13	
LORD ROBERT A REVOCABLE		U16-037-C				0.00	
LORD ROBERT A REVOCABLE		U14-038-A				0.00	
LORD ROBERT A REVOCABLE		U16-037-E				0.00	
LORD, ROBERT A REVOCABLE		U14-013	253,200	18,000	271,200	2,373.00	
LORD, ROBERT A REVOCABLE		U14-014	370,800	432,800	803,600	7,031.50	
LORD, ROBERT A REVOCABLE		R08-036-P	65,400		65,400	572.25	
LORING NELSON							
LORRAIN SR STEVEN E	LORRAIN JENNIFER L	R06-003-012A	42,300	242,600	284,900	2,492.88	

List of Real Estate Owners

Name I	Second Owner	Map/Lot	Land Value	Building Value	Total Value	Tax Amount	Exemption
LORRAIN CHERYL A	MARK O LORRAIN	R05-068	33,300	85,900	119,200	911.75	15,000
LORRAIN DONNA LEE HAMILTON		U17-025	208,000	108,400	316,400	2,637.25	15,000
LORRAIN, WILLIAM E.		U05-020-A	87,800	148,700	236,500	2,069.38	
LOSICK JANICE PERO	JOYCE M PATTERSON	R08-007-P	56,600		56,600	495.25	
LOWE JAMES G	SANDRA L LOWE	R07-011-001	28,000	31,300	59,300	387.63	15,000
LOWERY ANDREA D		R01-030-C	37,300	167,400	204,700	1,659.88	15,000
LOWERY ASHLEEANN	LOWERY DANIEL R	R01-036-F03	38,100	83,600	121,700	933.63	15,000
LOWERY, RODNEY A		R01-043-A	61,100	111,000	172,100	1,374.63	15,000
LOZIER MARILYN B	LOWERY, TONI J.	R03-013	39,000	125,600	164,600	1,309.00	15,000
LUCAS FRANCES		U14-022	62,500	122,300	184,800	1,485.75	15,000
LUDWICK JONATHAN P	LUDWICK BETHANY M	U07-022	188,000	214,700	402,700	3,523.63	
LUDWIG LAURA		R04-019-C	40,000	111,400	151,400	1,324.75	
LUKAS WAYNE J	BARBARA T LUKAS	U02-034	667,600	64,800	732,400	6,408.50	
LUKE A FRANKLIN 48%	LUKE NORA 26% LUKE VERNA	U07-017-A	442,400	570,600	1,013,000	8,863.75	
LUKE FREDERICA M		U07-010	59,800		59,800	523.25	
LUKE JOHN P		U07-009	74,100	83,600	157,700	1,379.88	
LUKE NORA R		U14-031	92,700	171,200	263,900	2,177.88	15,000
LUKE NORA R		R08-030-D	96,500		96,500	844.38	
LUSTGARTEN QUALIFIED PERS		U12-007-A	544,500	902,200	1,446,700	12,658.63	
LYNCH PETER T		R03-024	281,600	976,900	1,258,500	11,011.88	
LYONS, ROBERT J. JR.	LYONS, KAREN J.	R04-066-002B	657,200	32,900	690,100	6,038.38	
MABEN JERROLD B		R01-045-D	105,600	189,100	294,700	2,578.63	
MACDONALD FAMILY COTTAGE		U08-001-A	294,000	46,400	340,400	2,978.50	
MACDONALD JOHN B		R06-103-004	91,200	141,300	232,500	1,903.13	15,000
MACDONALD RODERICK J	MARIE MACDONALD	U10-018	115,600	165,500	281,100	2,328.38	15,000
MACDONALD W BRUCE	GEORGIA B IRELAND	R03-050-A	39,400	160,400	199,800	1,617.00	15,000
MACFARLAND BRIAN		R06-037-F	39,100	82,300	121,400	931.00	15,000
MACFARLAND BRIAN		06-038-008	36,500		36,500	319.38	
MACFARLAND CHRISTINA		R06-038-009	35,700		35,700	312.38	
MACFARLAND MICHAEL		R06-037-D	33,800	136,900	170,700	1,362.38	15,000
MACK CAROLE C		U10-025-007	80,800	163,300	244,100	2,135.88	
MACK CAROLE C		U10-025-008	82,700		82,700	723.63	
MACK N BRADFORD TRUST		R07-081-009	64,700	489,400	554,100	4,848.38	
MACKIE RUSSELL J	MACKIE LYNN M	R03-005-A701	43,300	226,500	269,800	2,360.75	
MACLAREN RONALD D		U06-012	278,200	77,100	355,300	3,108.88	
MACLEER, KATE L.		U17-035-M	152,600	110,200	262,800	2,299.50	
MACLEOD VIRGINIA	J C MACLEOD & M A	R04-145	136,500	67,400	203,900	1,784.13	
MACLEOD VIRGINIA	J C MACLEOD & M A	R04-146	5,200		5,200	45.50	
MACMAHAN TERRI L		U19-010	43,900	105,300	149,200	1,305.50	
MACMILLAN RICHARD J	MACMILLAN JENNIFER	R04-119-S	142,300	73,300	215,600	1,886.50	
MACMILLAN ROBERT N	CHRISTINA MAURER	U16-022	85,000	120,000	205,000	1,610.00	21,000
MACPHEE BERNARD B	GAIL P MACPHEE	R04-005	73,400		73,400	642.25	
MACPHEE BERNARD B		R04-003	37,900	115,100	153,000	1,155.00	21,000
MACY, WILLIAM L.	MACY, PATRICIA B.	U09-022-G	249,500	249,500	499,000	2,183.13	
MACY, WILLIAM L.	MACY, PATRICIA B.	U09-022-C	219,500	60,600	280,100	2,450.88	
MADDEN, MICHAEL K.	MADDEN, KATIE JO	R05-061-010	19,000	231,700	250,700	2,193.63	
MADDOCKS SEWALL T JR		R05-012-D	29,100		29,100	254.63	
MADDOCKS SEWALL T SR		R07-040	45,500	164,900	210,400	1,709.75	15,000
MADDOX MATTHEW R	DOUGHTY KATHERINE E	R03-005-A03	43,800	174,400	218,200	1,909.25	
MADER GLORIA		R07-082-019	29,300	217,500	246,800	1,975.75	21,000
MAES RAYMOND	JEANETTE MAES	R05-032-A	113,600		113,600	994.00	
MAHER JOHN C & MICHELLE M		R07-032-004	29,900	209,700	239,600	2,096.50	
MAHLE JACK D		R03-045	5,800		5,800	50.75	
MAHLE JACK D		R03-045-C	200,700		200,700	1,756.13	
MAHLE JACK D		R03-045-B	77,100	258,700	335,800	2,754.50	21,000
MAIN ELEANOR ESTATE	PHILIP MAIN ET AL	R02-024-B	59,400		59,400	519.75	
MAIN ELEANOR ESTATE	PHILIP J MAIN ET AL	R02-024-A	84,600	109,200	193,800	1,695.75	
MAIN JR PHILIP J	SARA E GROVER	R01-036-F02	39,700	91,000	130,700	1,143.63	
MAIN NEAL	DEBBIE MAIN	R06-020	25,400	121,800	147,200	1,156.75	15,000

List of Real Estate Owners

Name I	Second Owner	Map/Lot	Land Value	Building Value	Total Value	Tax Amount	Exemption
MAIN NEAL R	DEBBIE L MAIN	R06-048-H	28,000		28,000	245.00	
MAINE DUFFY BOYS, LLC		U08-010-B	342,600	89,300	431,900	3,779.13	
MAINE STATE OF		R07-122	848,300		848,300	0.00	848,300
MAINE STATE OF		R07-117-A	12,500		12,500	0.00	12,500
MAINE STATE OF		R11-003	682,000		682,000	0.00	682,000
MAINE STATE OF		R01-ST		3,100	3,100	0.00	3,100
MAKRIDES MARYJANE		R04-019-B	188,500	468,500	657,000	5,748.75	
MALCOM STEPHEN L	MARTHA B BARRETT	R01-037	743,100	373,300	1,116,400	9,768.50	
MALCOM STEPHEN L		R03-052	361,100	789,400	1,150,500	9,935.63	15,000
MALE CAROL G		R03-052-A	66,200	97,400	163,600	1,431.50	
MALE CAROL G		R04-127	110,600	42,400	153,000	1,338.75	
MALLET ERNEST J TRUSTEE REV		R04-126	109,500		109,500	958.13	
MALONE JOANNA C		R08-025	393,200	823,600	1,216,800	10,463.25	21,000
MALONE JOHN C		R08-014-B	128,900	160,700	289,600	2,402.75	15,000
MALONE JOHN C	LESLIE A MALONE	R05-024-D	156,900		156,900	1,372.88	
MALONE JOHN C	LESLIE A MALONE	R02-026	570,600	491,000	1,061,600	9,289.00	
MALONE JOHN C	LESLIE A MALONE	R05-019-A01	35,200	221,300	256,500	2,244.38	
MALONE JOHN C	LESLIE A MALONE	R05-019	124,100		124,100	1,085.88	
MALONE JOHN C	LESLIE A MALONE	R05-019-A	53,700		53,700	469.88	
MALONE JOHN C	LESLIE A MALONE	R05-024-C	68,100		68,100	595.88	
MALONE JOHN C	LESLIE A MALONE	R05-024-A	17,900		17,900	156.63	
MALONE JOHN C	LESLIE A MALONE	R05-021-A	483,700	1,196,100	1,679,800	14,698.25	
MALONE JOHN C	LESLIE A MALONE	R05-032-002	173,100		173,100	1,514.63	
MALONE JOHN C	LESLIE A MALONE	R05-024-AB	25,400		25,400	222.25	
MALONE JOHN C	LESLIE A MALONE	R05-021	117,900	289,200	407,100	3,562.13	
MALONE JOHN C	LESLIE A MALONE	R05-034	167,700		167,700	1,467.38	
MALONE, JOHN C. & LESLIE A.		R05-032-001A	113,600		113,600	994.00	
MALONE, JOHN C. & LESLIE A.		R05-032-001B	126,600		126,600	1,107.75	
MALONEY BARBARA M TRUST		U01-154	118,100	37,900	156,000	1,365.00	
MALONEY RICHARD J	BARBARA M MALONEY	U01-006	263,900	857,500	1,121,400	9,812.25	
MANCUSO FRANK M	PAMELA MANCUSO	R07-071-B01	39,500		39,500	345.63	
MANCUSO PAMELA F	FRANK MANCUSO	R07-071-B02	39,500	109,100	148,600	1,169.00	15,000
MANK FRANCES		R04-167	37,900	149,500	187,400	1,639.75	
MANNING JAMES J	KLEYKAMP GABRIELLE	R03-002	39,500	119,900	159,400	1,394.75	
MANOCCHIO MELISSA		R03-065	52,000	106,500	158,500	1,386.88	
MANOCCHIO RAYMOND	CANDACE MANOCCHIO	R01-045-C	296,700	41,600	338,300	2,960.13	
MANSFIELD JAIME L		R01-115	235,000	129,900	364,900	3,061.63	15,000
MANSFIELD RICHARD B	PHYLLIS K MANSFIELD	R05-039	187,200	174,100	361,300	3,161.38	
MANSFIELD WILLIAM F		R07-053	16,300	18,400	34,700	303.63	
MANSFIELD WILLIAM F	PLUMMER LEAH L	R07-041-B	36,300	194,900	231,200	2,023.00	
MANSON, DAVID L.	SPRAGUE, JENNIFER L.	R05-061-003	16,700	56,600	73,300	510.13	15,000
MANter WALTER & CONSTANCE		R08-038-A	212,100		212,100	1,855.88	
MANter WALTER & CONSTANCE		R08-039-C	191,600	404,700	596,300	5,086.38	15,000
MANter WALTER & CONSTANCE		R08-039-B	210,300		210,300	1,840.13	
MARASCULLO JOSEPH LIVING		U09-011	399,400	300,200	699,600	6,121.50	
MARDEN ERIC A		R06-003-011	27,600		27,600	241.50	
MARDEN ERIC A	JENNIFER M MARDEN	R07-089	39,400	251,200	290,600	2,411.50	15,000
MARDEN ROBERT M TRUSTEE OF	THE MARDEN FAMILY	U01-092	598,900	147,900	746,800	6,534.50	
MARINER TOWER		R09-012-A-ON		120,000	120,000	1,050.00	
MARKEE KENNETH A	MARKEE JUDITH PAGE	R04-010	31,100	140,800	171,900	1,372.88	15,000
MARKOWITZ LISA M		R01-127	75,800		75,800	663.25	
MAROTTO ANTHONY M	JANICE M MAROTTO	R08-045-A01	592,300		592,300	5,182.63	
MARR DENISE D GILES		R06-094	29,000	110,800	139,800	1,092.00	15,000
MARR DENISE D GILES		R06-105	5,000		5,000	43.75	
MARSDEN NANCY M LIVING TRUST		U01-145-N	114,600		114,600	1,002.75	
MARSH GREGORY	MARSH JOANN	R07-017-008	46,300		46,300	405.13	
MARSH PATRICIA G		U19-002-A	53,700		53,700	469.88	
MARSTON GEOFFREY K	LORENAINE A J MARSTON	R06-067-B	29,400	97,000	126,400	1,106.00	
MARSTON KENNETH D	MISTY F MARSTON	R06-067-C	27,900	121,100	149,000	1,172.50	15,000

List of Real Estate Owners

Name I	Second Owner	Map/Lot	Land Value	Building Value	Total Value	Tax Amount	Exemption
MARSTON ROBERT		R07-017-004	47,800		47,800	418.25	
MARTIN ALBE F	NANCY A NOVELLI	R06-023-A	29,300	142,200	171,500	1,500.63	
MARTIN JAN	MARTIN ANNE	R05-061-014	18,300	140,800	159,100	1,392.13	
MARTIN STANLEY A	MARTIN KELLIE L	U02-030	177,700	85,200	262,900	2,300.38	
MARTINEZ JOAQUIN MARTINEZ		R02-042-009	60,000	163,300	223,300	1,953.88	
MARTUS-HARRIS, KATHRYN	HARRIS, LEONARD H.	U06-010	63,100	97,900	161,000	1,408.75	
MARTUS-HARRIS, KATHRYN	HARRIS, LEONARD H.	U06-009	338,500	143,000	481,500	4,213.13	
MARTY KEITH E	MARTY KATHLEEN J	R01-095-A	92,300	157,000	249,300	2,181.38	
MATHER CANDACE TRUST ET AL		R01-042-B	314,700	72,600	387,300	3,388.88	
MATHER CANDACE TRUST ET AL		R01-042-A	32,000		32,000	280.00	
MATHESON CAROL B	ROBERT D & JOHN A	U01-124	165,200	161,900	327,100	2,862.13	
MATHIAS CORDULA		R06-063-P	31,700		31,700	277.38	
MATLACK, ELWOOD TYSON	MATLACK, SANDRA LEE	U10-009-SB	83,400	38,900	122,300	1,070.13	
MATSON RICHARD B		R07-100-016	104,600	442,300	546,900	4,785.38	
MATSON RICHARD B		R07-100-024	99,600		99,600	871.50	
MATTANO LEONARD A	JUNE MATSON	R07-100-005	135,900	923,900	1,059,800	9,273.25	
MATTHEWS MARY	SUSAN S MATTANO	U08-006	310,400	59,600	370,000	3,237.50	
MATWICZYK PETER	CAROL G MATWICZYK	U19-006	46,800	70,500	117,300	842.63	
MAUGHAM LIZA		R01-071-R	338,100	184,100	522,200	4,569.25	
MAUTHE BARBARA S		R01-121	50,100	139,300	189,400	1,657.25	
MAXWELL REALTY TRUST		R05-067-006	29,300	126,700	156,000	1,365.00	
MAY LIVING TRUST		R06-093-001	189,300	145,200	334,500	2,926.88	
MAY ROBERTA	MAY GEORGE F. JR.	R08-036-J	211,000	240,600	451,600	3,951.50	
MAY ROSEMARIE H		R05-067-009	29,900		29,900	261.63	
MAY, KEITH F.	MAY, CAROL E.	R08-007-Y	55,700	147,600	203,300	1,778.88	
MAYER HENRY E I I I	MINDY L MAYER	U01-039	205,200	107,100	312,300	2,732.63	
MAYHEW FAMILY TRUST		R05-033	113,600	118,900	232,500	2,034.38	
MAYNE MICHAEL A		U07-020	220,400	75,600	296,000	2,590.00	
MAYNE MICHAEL A	ERIN COOPERRIDER	R05-031-B	2,900		2,900	25.38	
MAYNE MICHAEL A	COOPERRIDER ERIN	R05-030	30,100		30,100	263.38	
MAYNE MICHAEL A	ERIN COOPERRIDER	R05-030-B	33,000		33,000	288.75	
MAYNE, MICHAEL A.	COOPERRIDER, ERIN	U14-009	12,700		12,700	111.13	
MAYNE, MICHAEL A.	COOPERRIDER, ERIN	U14-012	46,800		46,800	409.50	
MAYNE, MICHAEL A.		U14-010	280,900	245,400	526,300	4,473.88	15,000
MAYO JULIE P REVOCABLE TRUST		U09-021-C	65,900		65,900	576.63	
MAYO JULIE P REVOCABLE TRUST		U08-010-GA	24,100		24,100	210.88	
MAYO JULIE P REVOCABLE TRUST		U08-010-HA	63,600		63,600	556.50	
MAYOTTE PAUL E	KATHLEEN L MAYOTTE	R01-065	55,900	164,300	220,200	1,926.75	
MCBREARTY HELEN		R03-005-A06	46,400	251,200	297,600	2,472.75	
MCBRIDE JANE F	ZINKOWSKI PATRICIA A	R01-125	145,200	16,100	161,300	1,411.38	
MCCAFFERY MARC C	GOLDEN BETH E	R08-036-I	189,200	73,000	262,200	2,294.25	
MCCAFFERY MARC C	GOLDEN BETH E	R08-036-F	204,900		204,900	1,792.88	
MCCANN SEAN J	MCCANN ELLEN P	R07-081-021	70,900		70,900	620.38	
MCCANNY ASSETS CORPORATION		U01-115	192,100	65,300	257,400	2,252.25	
MCCARTHY PAUL TRUSTEE		U05-008	544,300	210,400	754,700	6,603.63	
MCCARTHY ROBERT P	CHRISTINE A MCCARTHY	U01-058	222,700	143,600	366,300	3,205.13	
MCCARTHY, SUZANNE C. TRUST		U03-019-001	350,400	357,100	707,500	6,190.63	
MCCLELLAN DAVID A	LYNDA MCCLELLAN	R01-058-004	38,200	188,200	226,400	1,981.00	
MCCLINCH TERRANCE J		U11-008	412,300	364,500	776,800	6,797.00	
MCCONNELL MICHAEL A		R03-030-004A	177,800	9,800	187,600	1,641.50	
MCCONNELL MICHAEL A	KAREN STERRS MCCONNELL	R03-030-004	182,100	148,000	330,100	2,757.13	15,000
MCCOY ROBERT W JR & ELAINE E	KAREN STERRS MCCONNELL	R04-097-B	177,300	102,100	279,400	2,444.75	
MCCREA STEPHEN M	SCHRYER MELLISA	R05-026-001A	28,800	243,900	272,700	2,254.88	
MCDERMOTT JOSEPH X		R02-016-D	97,400	148,500	245,900	2,151.63	
MCDONALD BRIAN J LIVING		R04-144	106,300	382,300	488,600	4,091.50	
MCELHINNEY DONALD T	KAREN H FREEMAN	R06-084-A	43,200	189,700	232,900	1,906.63	21,000
MCENTEE KERRY & MARILYN R		R03-047	37,700	191,900	229,600	2,009.00	
MCEVOY GEORGE H		R06-012-A	33,500	179,100	212,600	1,860.25	
MCEVOY GEORGE H		U18-003	33,700	245,500	279,200	2,443.00	

List of Real Estate Owners

Name I	Second Owner	Map/Lot	Land Value	Building Value	Total Value	Tax Amount	Exemption
MCEVOY GEORGE H		R07-118	48,800	67,300	116,100	1,015.88	
MCEVOY GEORGE H & TILTON	MILDRED H MCEVOY TRUST	R06-055-001	28,700	130,000	158,700	1,388.63	
MC FALL KATE 50%	EDGE OF THE SEA LLC	R09-012B1-002D	100,000	112,000	212,000	1,855.00	
MC FALL KATE 50%	EDGE OF THE SEA LLC	U01-022	572,100	70,300	642,400	5,621.00	
MC FALL KATE N		U02-022	1,854,700	1,211,300	3,066,000	26,827.50	
MC FARLAND BEVERLY G		R03-017	164,900	10,600	175,500	1,535.63	
MC FARLAND BEVERLY G		U01-146	129,800	36,300	166,100	1,453.38	
MC FARLAND CONSTRUCTION INC		U07-002-B	265,400	115,000	380,400	3,328.50	
MC FARLAND DAVID & BEVERLY		U01-145-J	92,800		92,800	812.00	
MC FARLAND DAVID P	BEVERLY G MCFARLAND	U01-145-A	135,800	168,000	303,800	2,527.00	15,000
MC FARLAND DAVID P	BEVERLY G MCFARLAND	R08-009	59,500	20,600	80,100	700.88	
MC FARLAND DAVID P	BEVERLY G MCFARLAND	R08-009-B	50,100	1,100	51,200	448.00	
MC FARLAND FAMILY BOOTHBAY	MC FARLAND DONALD B &	U07-024-D	260,700	119,400	380,100	3,325.88	
MC GEE LETA M		U07-002-C				0.00	
MCGONEGAL THOMAS W	MCGONEGAL PATRICIA A	U01-145-L	165,100	17,500	182,600	1,597.75	
MCGONEGAL THOMAS W	PATRICIA A MCGONEGAL	U01-056	344,900	77,100	422,000	3,692.50	
MCGRANAGHAN, PATRICK	LEE, MIHWA RHEA	U01-057	162,400	102,300	264,700	2,316.13	
MCGRATH BRIAN D		U15-013	202,700	93,300	296,000	2,590.00	
MCGUIRE MARI V & JAMES	M ARBOUR D PRUETT	U01-099	451,300	35,700	487,000	4,261.25	
MCHOLD FAMILY REVOCABLE		U04-008-C	94,400	10,800	105,200	920.50	
MCHOLD FAMILY REVOCABLE		U04-008-B	292,500		292,500	2,526.10	
MCILWAIN CHARLES H III		R08-042-PD	50,200		50,200	439.25	
MCILWAIN CHARLES H III		R08-042-PA	57,900		57,900	2,632.88	
MCILWAIN CHARLES H III		R08-042-J	60,000	243,000	300,900	525.00	
MCINTYRE CORINNE R		U03-013	108,800	599,100	707,900	6,062.88	15,000
MCKAY COTTAGE TRUST		U04-014	253,100	60,900	314,000	2,747.50	
MCKAY PATRICIA C LIVING		U04-034	432,400	53,500	485,900	4,251.63	
MCKECHNIE HEIDI		R08-029-010	136,200	236,900	373,100	3,264.63	
MCKOWN JOHN F	FOSTER PENELOPE SUSAN	U11-016-A	328,800	31,800	360,600	3,155.25	
MCKOWN PENELOPE S	FOSTER MARTIN F	R08-020	98,000	105,200	203,200	1,778.00	
MCKOWN ROBERT	MARJORIE E MCKOWN	R08-027-A	121,400	84,200	205,600	1,615.25	21,000
MCKOWN, JOHN F.		R08-022	69,000	96,300	165,300	1,262.63	21,000
MCLAUGHLIN D VINCENT JR	PENELOPE C MCLAUGHLIN	R04-035-D	315,300	310,900	626,200	5,348.00	15,000
MCLAUGHLIN D VINCENT JR	PENELOPE MCLAUGHLIN	R04-035-C	397,900	91,300	489,200	4,280.50	
MCLAUGHLIN DAVID G	BARBARA J MCLAUGHLIN	R03-050-007	59,300	157,500	216,800	1,897.00	
MCLELLAN PHILIP A	MCLELLAN MICHAEL E	R07-016	30,200	112,800	143,000	1,120.00	15,000
MCLELLAN RICHARD C		R05-012-01M				0.00	
MCLELLAN RICHARD C		R05-012	93,800		93,800	820.75	
MCLELLAN RICHARD F	MCLELLAN RICHELLE G	R04-105-A	150,700	143,500	294,200	2,390.50	21,000
MCLELLAN ROLAND G		R01-106	194,700	13,300	208,000	1,820.00	
MCLELLAN ROLAND G	LYNDA PIERCE	R01-108	181,000	136,800	317,800	2,649.50	15,000
MCLELLAN SAMATHA		R05-012-G	31,600		31,600	276.50	
MCLELLAN STACY A		R04-007	34,500	203,800	238,300	1,953.88	15,000
MCMAHAN RICHARD L SR		R07-084-A	16,300		16,300	142.63	
MCMAHON ARTHUR	JOANN MCMAHON	R06-093-009	64,500		64,500	564.38	
MCMAHON ARTHUR J		R06-100-012	77,800		77,800	680.75	
MCMAHON ARTHUR J	JOANN E MCMAHON	R06-100-013	88,800		88,800	777.00	
MCMAHON ARTHUR J	JOANN E MCMAHON	R06-093-010	109,400	433,700	543,100	4,752.13	
MC MULLEN, WILLIAM D., JOHN		U09-020-E	299,000	41,600	340,600	2,980.25	
MC MURRY WILLIAM T	PATRICIA H MC MURRY	U04-007-005	194,100	465,400	659,500	5,586.88	21,000
MC NUTT MATTHEW	JONATHAN MC NUTT	U12-002-A	74,100	160,100	234,200	2,049.25	
MCPHEE NEAL P		U07-014	275,800	135,300	411,100	3,465.88	15,000
MCWATERS MARYLYNN		R04-098	46,400	137,700	184,100	1,610.88	
MC WILLIAMS DONALD W	OMALLEY MYLES T	R05-010-005	208,300	272,500	480,800	4,207.00	
MEADOW COVE ASSOCIATES	LLOYD ROBERTA A	R08-029	22,700		22,700	198.63	
MEADOW COVE LANDING		R07-081-019	79,800		79,800	698.25	
MEADOW COVE LANDING		R07-081-018	97,400		97,400	852.25	
MEADOW COVE LANDING		R07-081	16,100		28,200	246.75	
MEADOWBROOK, LLC		R06-047	37,100	12,100	37,100	324.63	

List of Real Estate Owners

Name I	Second Owner	Map/Lot	Land Value	Building Value	Total Value	Tax Amount	Exemption
MEARS JOHN & DIANE		R04-019	148,200	199,400	347,600	3,041.50	
MEDIATORE NICHOLAS A		U10-025-A	76,900	91,500	168,400	1,473.50	
MEGA JAMES M TRUSTEE		U11-016-B	328,800	165,500	494,300	4,325.13	
MEISTEN JOHN N III LIV TRUST	CATHERINE ANN MEISTEN	R06-093-005	189,700	274,900	464,600	3,881.50	21,000
MELANSON JOSEPH A	LORRAINE M MELANSON	R02-042-007	57,100		57,100	499.63	
MELANSON JOSEPH A	LORRAINE M MELANSON	R02-042-006	57,100	99,700	156,800	1,188.25	21,000
MELLO SUSAN		R03-064	16,100		16,100	140.88	
MERCIER SCOTT D	JENNIFER L MERCIER	R05-061-013	18,300	147,400	165,700	1,318.63	15,000
MERRILL BRIAN R		U10-009-S	86,700	22,600	109,300	956.38	
MERRILL BRIAN R	MERRILL MADALYNE M	U10-009-CG	107,400	40,800	148,200	1,296.75	
MERTON JOSEPH B JR	JENNIFER F MERTON	R06-003-008	31,200		31,200	273.00	
MERTON JOSEPH B JR		U02-012	169,800	204,500	374,300	3,275.13	
MESROBIAN ALEXANDER L		R05-049-C	224,600		224,600	1,965.25	
METHODIST CHURCH		U16-004	82,900	423,300	506,200	0.00	506,200
MEURY, ELIZABETH REVOCABLE		U09-002	401,400	267,000	668,400	5,848.50	
MICHAEL PATRICK J		R01-088-F	57,100	172,100	229,200	1,874.25	15,000
MICHAEL SAMUEL		R07-083	34,000	173,400	207,400	1,683.50	15,000
MICKA JAMES D	COLLEEN K MICKA	R04-125	108,700	51,500	160,200	1,401.75	
MIDCOAST REAL ESTATE		U16-016	96,400	208,000	304,400	2,663.50	
MILL COVE LOBSTER POUND		R06-101	20,700	171,300	192,000	1,680.00	
MILL COVE LOBSTER POUND CO		R04-090	139,200	235,100	374,300	3,275.13	
MILL SUSAN K TRUSTEE OF	THE REV TRUST CREATED	R01-147-004	247,500	244,000	491,500	4,300.63	
MILL SUSAN K TRUSTEE OF	THE REV TRUST CREATED	R01-147-004A	236,400		236,400	2,068.50	
MILLER ALLAN K TRUSTEE		U07-017	417,100	189,600	606,700	5,308.63	
MILLER ALLAN K TRUSTEE		U07-017-B	361,500	13,700	375,200	3,283.00	
MILLER BRETT R	MILLER STEPHANIE	R07-006-B02	27,300		27,300	238.88	
MILLER DOUGLAS B		R02-020-002	49,300	178,800	228,100	1,995.88	
MILLER FAMILY REAL ESTATE		U10-015	478,200	403,200	881,400	7,712.25	
MILLER HOLDINGS LLC		U16-001	354,600	376,000	730,600	6,392.75	
MILLER HOLDINGS LLC		U16-002	223,200	343,600	566,800	4,959.50	
MILLER JEFFREY & AUDREY		R07-023-A	19,000		19,000	166.25	
MILLER JEFFREY & AUDREY		R07-026	37,100	148,700	185,800	1,625.75	
MILLER JEFFREY H	AUDREY L MILLER	R07-023	24,800	141,300	166,100	1,453.38	
MILLER JEFFREY H		U10-027	509,500	787,100	1,296,600	11,214.00	15,000
MILLER JEFFREY H		R08-045-H	49,800		49,800	0.00	49,800
MILLER JOHN C	MILLER CATHERINE C	R06-093-008	67,200		67,200	588.00	
MILLER JOHN C	CATHERINE C MILLER	R06-093-011	105,000	210,900	315,900	2,764.13	
MILLER JONATHAN T	NADEAU JESSICA	U17-015	123,100	127,800	250,900	2,064.13	15,000
MILLER ROBERT W JR		R05-015	81,600		81,600	714.00	
MILLER, SUSAN B.		U11-019	185,300		185,300	1,621.38	
MILLER, SUSAN B.		U11-018	396,400	229,000	625,400	5,472.25	
MINDE INGRID		R07-051	50,300	58,900	109,200	824.25	15,000
MINER PEGGY L		U07-013-A	422,400	195,600	618,000	5,276.25	15,000
MINER PEGGY L		U07-013-B	422,400		422,400	3,696.00	
MINER PEGGY L		U07-013	115,400		130,000	2,147.25	
MINERICH PATRICIA M & THOMAS		U19-003-A	50,700	153,400	204,100	1,785.88	
MINERICH PATRICIA TRUSTEE		R08-042-I	202,400	147,600	350,000	3,062.50	
MINTO ALICE L		R06-078-A	30,400	198,700	229,100	1,820.88	21,000
MINTON FAMILY TRUST		U05-013	379,300	526,500	905,800	7,925.75	
MINZY CAREN A		R07-102	16,300	107,900	124,200	955.50	15,000
MINZY CAREN A TRUSTEE RED		U16-020	280,800	212,600	493,400	4,317.25	
MIRABILE NICHOLAS J & EMILY		R07-044	20,700	103,000	123,700	1,082.38	
MITCHELL J ROBERT	SUSAN ENDICOTT	U18-028	32,400	113,600	146,000	1,277.50	
MOFFAT, SUZANNE V.		R01-113	60,000	96,500	156,500	1,185.63	21,000
MOLINELII, EUGENE	MOLINELII, JUDITH E.	R04-077	68,300	124,300	192,600	1,685.25	
MOLTER BETHANY J		U01-145	118,300	163,100	281,400	2,462.25	
MOLTER, LEO A. III	MOLTER, BETHANY J.	U01-145-D	92,800	193,800	286,600	2,507.75	
MOLVAR PHILIP	KAREN M MOLVAR	R04-025	153,800		153,800	1,345.75	
MONGOOSE TRUST		R08-007-L01	56,700	140,800	197,500	1,728.13	

List of Real Estate Owners

Name I	Second Owner	Map/Lot	Land Value	Building Value	Total Value	Tax Amount	Exemption
MONROE STEVEN		R05-012-C	32,800	2,600	35,400	309.75	
MONROE STEVEN T		R07-025	22,000	213,400	235,400	1,928.50	15,000
MOORE CHERYL L		U15-029	89,100		89,100	779.63	
MOORE D WAYNE	ROBERT L MOORE	U15-028	56,900		56,900	497.88	
MOORE D WAYNE		U15-035	99,900	27,800	127,700	1,117.38	
MOORE EARL F.		R03-050-010	39,500	483,400	522,900	4,575.38	
MOORE JENNIFER L AS TRUSTEE		U15-036	137,000	102,800	239,800	2,098.25	
MOORE LISA A	MURRAY HILL COTTAGE	U05-022	88,500	29,100	117,600	1,029.00	
MOOREFIELD HAROLD D		U01-150	101,500	62,400	163,900	1,434.13	
MOOREFIELD HAROLD D JR	DEBORAH A MOOREFIELD	R06-083-C02	258,500	349,500	608,000	5,320.00	
MORIN CARLTON P & ANNE	MOOREFIELD DEBORAH A	R06-083-C07	87,000		87,000	761.25	
MORIN RYAN		R01-074-C	387,700	210,000	597,700	5,229.88	
MORLEY ANDREW J	MORIN TREVOR	R06-052-A06	30,100	136,300	166,400	1,456.00	
MORLEY ANDREW J	SARAH B MORLEY	R07-063-007	28,000		28,000	245.00	
MORLEY ANDREW J	MORLEY SARAH B	R07-063-005	31,300		31,300	273.88	
MORLEY SARAH B	SARAH B MORLEY	R07-063-006	29,200	53,000	82,200	719.25	
MORLEY SARAH B		U15-032	46,600	7,400	54,000	472.50	
MORLEY SARAH B		U15-038	196,900	149,800	346,700	3,033.63	
MORONEY MICHELLE		U15-038-A	142,600		142,600	1,247.75	
MOROS, MICHAEL JR.		U06-023-A	346,700	186,900	533,600	4,485.25	21,000
MORRIS D ROBERT TRUSTEE	MOROZ, PATRICIA L.	R04-065-008	148,900	542,200	691,100	5,915.88	15,000
MORRIS D ROBERT TRUSTEE	BENZNIEN ERNST A	U12-002-C	72,100		72,100	630.88	
MORRIS D ROBERT TRUSTEE	BENZNIEN ERNST A	U13-002	69,500		69,500	608.13	
MORRIS D ROBERT TRUSTEE	BENZNIEN ERNST A	U13-011	203,000	81,800	284,800	2,492.00	
MORRIS D ROBERT TRUSTEE	BENZNIEN ERNST A	U13-008	395,100		395,100	3,457.13	
MORRIS D ROBERT TRUSTEE	BENZNIEN ERNST A	U13-003	51,300		51,300	448.88	
MORRIS D ROBERT TRUSTEE	BENZNIEN ERNST A	U13-010	592,600	1,068,100	1,660,700	14,531.13	
MORRIS D ROBERT TRUSTEE	BENZNIEN ERNST A	U04-015	277,300	81,400	358,700	3,138.63	
MORRIS J & C FAMILY		R01-116	91,800	190,500	282,300	2,470.13	
MORRIS J & C FAMILY		R01-115-A	214,700		214,700	1,878.63	
MORRIS, SAM B.	JONES, CONSTANCE H.	R05-067-004	120,900	151,500	272,400	2,252.25	15,000
MORRISON GAIL		R03-050-004	188,800	154,800	343,600	3,006.50	
MORTON DAVID	KERINA MORTON	R01-046-AT		25,700	25,700	224.88	
MORTON DOROTHY TRUST		R06-010-A05	57,700		57,700	504.88	
MORTON DOROTHY TRUST	RALPH A MORTON JR	R06-010-A01	30,500		30,500	266.88	
MORTON DOROTHY TRUST	MORTON RALPH JR &	R06-010-A	28,200	114,700	142,900	1,250.38	
MORTON DOROTHY TRUST		R06-010-A02	31,700		31,700	277.38	
MORTON DOROTHY TRUST		R06-010-A04	37,000		37,000	323.75	
MORTON DOROTHY TRUST		R06-010-A03	32,400		32,400	283.50	
MORTON ERNEST III	MELISSA M MORTON	R04-176	23,400	89,100	112,500	984.38	
MORTON RALPH A JR	MORTON ROSALIE V	R04-136	116,200	49,300	165,500	1,448.13	
MORTON ROBERT S	ANNA MORTON	U10-025-B	69,600	104,000	173,600	1,387.75	15,000
MORTON ROBERT W	KIM F MORTON	U09-001-JJ	90,800	131,100	221,900	1,810.38	15,000
MORTON ROBERT W	KIM F MORTON	U09-001-H	81,400		81,400	712.25	
MOSS MICHAEL H	MOSS CONSTANCE	R07-010-011		2,200	2,200	19.25	
MOSS MICHAEL H & CONSTANCE		U07-012-A	110,300	187,200	297,500	2,603.13	
MOYNIHAN KAREN S LIVING		U13-004	216,200	79,300	295,500	2,585.63	
MRCC INC		R06-003-016	36,300	208,800	245,100	2,144.63	
MTT REALTY TRUST		R09-009-A01	632,300		632,300	5,532.63	
MUELLER RUTH M	MUELLER JOHN W	U08-010-K	154,200	71,400	225,600	1,974.00	
MURFESS CLIFFORD P ESTATE OF		R09-010-006	773,300	321,700	1,095,000	9,581.25	
MUIRGEN PROPERTY OWNERS		R07-100-027	18,300		18,300	160.13	
MUIRGEN PROPERTY OWNERS		R07-100	111,100		111,100	1,176.00	
MULHOLLAND KEVIN J	JONATHAN W MULHOLLAND	R09-012-C	138,900	8,400	147,300	1,288.88	
MULLEN, HERBERT	MULLEN, SANDRA A.	R07-046-A	27,900	30,500	58,400	511.00	
MULLEN-ROY MAXINE GAIL	ROY RICHARD	R07-046-B	30,700	99,300	130,000	1,006.25	15,000
MURDOCH ELAINE C		U11-015	104,100	119,300	223,400	1,823.50	15,000
MURPHY DAWN	MENARD RAYMOND P	R03-058	38,900		38,900	340.38	
MURPHY DAWN E		R03-056	51,600	358,700	410,300	3,590.13	

List of Real Estate Owners

Name I	Second Owner	Map/Lot	Land Value	Building Value	Total Value	Tax Amount	Exemption
MURPHY JAMES B		R02-015-D	74,300	153,600	227,900	1,862.88	15,000
MURPHY NEAL R		R02-015-F	276,200	228,500	504,700	4,284.88	15,000
MURPHY PATRICK O	MURPHY VICTORIA K	R04-036-C	322,500	223,000	545,500	4,773.13	
MURRAY CEMETERY		U16-C	65,100		65,100	0.00	65,100
MURRAY CHAD	KELLY ADAMS	R07-072-002	28,900	67,200	96,100	840.88	
MURRAY DAVID C	MURRAY ANGELICA M	R01-070-A02	49,200	123,100	172,300	1,376.38	15,000
MURRAY JODY	ANN L MURRAY	R06-023-B	38,000	138,300	176,300	1,411.38	15,000
MURRAY JOHN B	MARY C MURRAY	U14-019	74,100	136,400	210,500	1,658.13	21,000
MURRAY KEVIN C	LORI J MURRAY	R05-037-A	82,700	177,800	260,500	2,148.13	15,000
MURRAY LEISHA J	MACDOUGALL ANDREW P	R07-072-008	28,800	55,100	83,900	734.13	
MURRAY LORI J		R06-100-006	78,300	89,600	167,900	1,469.13	
MURRAY RAYMOND L	MURRAY DAWN W	U06-012-F	105,500	133,900	239,400	2,094.75	
MURRAY SHAWN		R06-029-001	25,600	148,300	173,900	1,521.63	
MURRAY, JAMES L.	MURRAY, ROBERT W.	U01-095	140,100	68,000	208,100	1,820.88	
MURZA, ALICE G. ET AL		R08-045-D	71,400	125,600	197,000	1,723.75	
MMM LLC		R06-004-001	42,000		42,000	367.50	
MMM LLC		R06-003-009	41,800	306,900	348,700	3,051.13	
NADOLNY, TARA BRADEN	NADOLNY, WILLIAM S.	R07-108	27,900	117,400	145,300	1,271.38	
NAGER ERIC M	ANNETTE A NAGER	R06-052-A05	30,000	267,200	297,200	2,469.25	15,000
NAPIERATA, JOHN J.	NAPIERATA, DIANE M.	U07-008	81,100	76,700	157,800	1,380.75	
NAPOLITAN PAUL F	DIANE C NAPOLITAN	R01-091	107,600	11,300	118,900	1,040.38	
NAPOLITAN PAUL F	DIANE C NAPOLITAN	R01-091-B	111,300	311,000	422,300	3,695.13	
NAPOLITAN PAUL F	DIANE C NAPOLITAN	R01-090	393,400	815,400	1,208,800	10,577.00	
NAPOLITAN PAUL F	DIANE C NAPOLITAN	R01-091-A	53,600		53,600	469.00	
NEGRO ISLAND PROPERTY OWNERS		R09-014	128,900	20,200	149,100	1,304.63	
NEHRING FREDERICK W III	MOIRA M WALDEN	R06-067-A	27,000	146,300	173,300	1,516.38	
NEIDHARDT PETER P	EDITH A NEIDHARDT	R01-079-001	317,500	394,100	711,600	6,226.50	
NEILSON LARZ F	FITTS-NEILSON NANCY	U07-024-C	268,600	258,800	527,400	4,483.50	15,000
NEIN JASON A	MELISSA G NEIN	R05-061-005	17,000	140,800	157,800	1,380.75	
NELSON C M KINLOCH		U15-025	204,600		204,600	1,790.25	
NELSON CM KINLOCH	NELSON MARY D	U15-033	141,900	60,700	202,600	1,772.75	
NELSON CONSTANCE MENOR TRUST		R01-071-U	320,500	186,600	507,100	4,437.13	
NELSON KAREN ANN		R06-051-004	35,600	152,300	187,900	1,512.88	15,000
NENCHECK ANDREW J		R06-063-C	33,500	109,800	143,300	1,253.88	
NENCHECK ANDREW J		R06-096	3,500		3,500	30.63	
NEWCOMB TRUST		R06-003-003	55,900	376,600	432,500	3,784.38	
NEWDING ROBERT H		U16-037-DA	300,600	114,800	415,400	3,634.75	
NEWDING ROBERT H		R08-042-Q04	8,500		8,500	74.38	
NEWDING ROBERT H		R08-042-R	72,500		72,500	634.38	
NEWELL BARBARA A REV TRUST		U03-026	267,600	362,400	630,000	5,512.50	
NEWELL FAMILY TRUST		U03-002	459,300	79,900	539,200	4,718.00	
NEWSTEAD MARY LOU		R07-081-004	100,800	416,000	516,800	4,390.75	15,000
NEWTON MARGARET D	NEWTON NEIL A	U14-008-E	156,300	163,000	319,300	2,793.88	
NEWTON MARGARET D	NEWTON NEIL A	R09-014-001	618,900	246,100	865,000	7,568.75	
NEWTON ROBERT T	ELLEN S NEWTON	R06-048-G	27,900	139,900	167,800	1,284.50	21,000
NEWTON WILLIS E		R07-091	72,700		72,700	636.13	
NICHOLS ELIA	NICHOLS JOSHUA & MCGEE	R06-068-D	148,000	14,000	162,000	1,417.50	
NICHOLS JEFFREY W		U18-030	51,500	11,400	62,900	550.38	
NICHOLS STEPHEN M		R03-051-A	93,300		93,300	816.38	
NICHOLS STEPHEN M		R03-062	25,300		25,300	221.38	
NICKERSON KAREN L	THOMAS J NICKERSON	R04-150	28,900	118,300	147,200	1,156.75	15,000
NICKERSON ROSS M		R04-002-007	49,900		49,900	436.63	
NICOLETTA FRANCIS A TRUST	NICOLETTA LYNN C TRUST	R05-022	24,800	24,800	24,800	217.00	
NICOLETTA FRANCIS A TRUST	NICOLETTA LYNN C TRUST	R05-018	27,900		27,900	244.13	
NICOLETTA FRANCIS A TRUST	NICOLETTA LYNN C TRUST	R05-018-B	135,700	265,100	400,800	3,323.25	21,000
NIEMAN SANDRA A		R03-036	38,100	102,200	140,300	1,096.38	15,000
NILSON BRITA		R03-024-A	48,200	200,900	249,100	2,179.63	
NISBET JACK L	LEONA A NISBET	R04-037	341,100	237,000	578,100	4,927.13	15,000
NISBET JACK L		R04-037-E	79,700	22,500	102,200	894.25	

List of Real Estate Owners

Name I	Second Owner	Map/Lot	Land Value	Building Value	Total Value	Tax Amount	Exemption
NOAH PAUL C	NOAH SHANNON R	R07-039-A	19,800	86,900	106,700	933.63	
NOBLE MARY ANNE		R07-039-D	17,900	111,700	129,600	1,134.00	
NOLAN PAMELA		U02-008	782,100	459,900	1,242,000	10,867.50	
NOLAN RICHARD		U02-009	688,100	119,800	807,900	7,069.13	
NOLIN, ROGER R.	NOLIN, WANDA D.	R08-016-A	74,200	123,300	197,500	1,544.38	21,000
NOLON, MARY LOUISE		R07-113-A	164,000	113,400	277,400	2,243.50	21,000
NOLTE RONALD CHARLES		U05-001	389,100	402,700	791,800	6,928.25	
NOONAN DIANE R REV TRUST		U08-010-T	122,000		122,000	1,067.50	
NOONAN DIANE R REV TRUST	MOIRA SIMONDS	U08-010-U	153,500	100,700	254,200	2,224.25	
NORDENSON MARK H		U01-097	205,800	72,800	278,600	2,437.75	
NORRIE ROBERT H		R01-149	30,900		30,900	270.38	
NORSTROM GAIL P & CONSTANCE		R01-075-007	444,000	424,300	868,300	7,597.63	
NORTH CHARLES E III	NORTH ANNE K	R04-010-C	35,100	143,000	178,100	1,558.38	
NORTH, CHARLES E III		R07-105-013	26,900	195,600	222,500	1,946.88	
NORTON ALFRED M		R07-104	31,200	108,700	139,900	1,092.88	15,000
NORTON DAVID S		R04-115	181,100	207,800	388,900	3,271.63	15,000
NORTON FRANCES E TRUSTEE OF	68 MURRAY HILL ROAD	U15-001	205,800	50,500	256,300	2,242.63	
NORTON FRANCES E TRUSTEE OF		U15-002	212,200	63,600	275,800	2,413.25	
NORTON-LAZENBY JESSIE M		R04-051-C	328,900	51,400	380,300	3,327.63	
NORWOOD JEFFREY S		R06-052-003	25,900	170,100	196,000	1,583.75	15,000
NYLUND JAMES R	VERA TRENT NYLUND	R01-066-F	277,300		277,300	2,426.38	
OAKES H LAWRENCE		R02-013-A	118,000		118,000	1,032.50	
OAKES H LAWRENCE		R02-013-C	195,600		195,600	1,711.50	
OAKES H LAWRENCE		R02-012	174,300	145,500	319,800	2,667.00	15,000
OAKES HARVEY L SR	JOSLYN B OAKES	U12-007-C	67,500	142,900	210,400	1,709.75	15,000
OAKES JASON L		R03-057-A	48,500	165,000	213,500	1,868.13	
OAKLAND SHARRON L		R07-032-001	28,100	76,700	104,800	785.75	15,000
OAKMAN DONALD H		U17-028	103,000	135,800	238,800	1,958.25	15,000
OAKMAN DONALD H	OAKMAN MICHELLE L	U17-029	105,500	147,000	252,500	2,209.38	
OAKMAN DONALD H		R06-100-018	75,300		75,300	658.88	
OCEAN HARBOR FAMILY REAL EST		R09-005-A	385,400	640,500	1,025,900	8,976.63	112,000
OCEAN POINT COLONY TRUST INC		U01-114	69,600	42,400	112,000	0.00	262,400
OCEAN POINT COLONY TRUST INC	OCEAN POINT ROAD REALTY	U01-113	82,300	180,100	262,400	0.00	82,000
OCEAN POINT COLONY TRUST INC		U01-148	82,000		82,000	0.00	
OCEAN POINT COLONY TRUST INC		U02-015	61,200		61,200	0.00	61,200
OCEAN POINT COLONY TRUST INC		U02-035	59,900		59,900	0.00	59,900
OCEAN POINT COLONY TRUST INC	OCEAN POINT ROAD REALTY	U02-004	38,600		38,600	0.00	38,600
OCEAN POINT COLONY TRUST INC		U01-120	23,700		23,700	0.00	23,700
OCEAN POINT INN		U03-023	703,000	2,104,200	2,807,200	24,563.00	
OCEAN POINT INN		U03-023-A	88,400		88,400	773.50	
OCEAN POINT INN	OCEAN POINT ROAD REALTY	U03-023-B	96,300	77,200	173,500	1,518.13	
OCEAN POINT ROAD REALTY		U10-022	54,800		54,800	479.50	
OCEAN POINT ROAD REALTY		U10-021	59,400	102,200	161,600	1,414.00	
OCEAN RIDGE HOMEOWNERS ASS'N		R09-012B-028D	10,000		10,000	87.50	
OCEAN RIDGE HOMEOWNERS ASS'N	OCEAN RIDGE HOMEOWNERS ASS'N	R09-012B-021C	10,000		10,000	87.50	
OCEAN RIDGE HOMEOWNERS ASS'N		R09-012B-015C	10,000		10,000	87.50	
OCEAN RIDGE HOMEOWNERS ASS'N		R09-012B-014B	10,000		10,000	87.50	
OCEAN RIDGE HOMEOWNERS ASS'N		R09-012B-017E				0.00	
OCEAN RIDGE HOMEOWNERS ASS'N	OCEAN RIDGE HOMEOWNERS ASS'N	R09-012B-024F	10,000		10,000	87.50	
OCEAN RIDGE HOMEOWNERS ASS'N		R09-012B-029E	10,000		10,000	87.50	
OCEAN RIDGE HOMEOWNERS ASS'N		R09-012B-027C	10,000		10,000	87.50	
OCEAN RIDGE HOMEOWNERS ASS'N		R09-012B-018F	10,000		10,000	87.50	
OCEAN RIDGE HOMEOWNERS ASS'N	OCEAN RIDGE HOMEOWNERS ASS'N	R09-012B-019A	10,000		10,000	87.50	
OCEAN RIDGE HOMEOWNERS ASS'N		R09-012B-023E	10,000		10,000	87.50	
OCEAN RIDGE HOMEOWNERS ASS'N		R09-012B-013A	10,000		10,000	87.50	
OCEAN RIDGE HOMEOWNERS ASS'N		R09-012B-020B	10,000		10,000	87.50	
OCEAN RIDGE HOMEOWNERS ASS'N	OCEAN RIDGE HOMEOWNERS ASS'N	R09-012B-026B	10,000		10,000	87.50	
OCEAN RIDGE HOMEOWNERS ASS'N		R09-012B-022D	10,000		10,000	87.50	
OCEAN RIDGE HOMEOWNERS ASS'N		R09-012B-030F	10,000		10,000	87.50	

List of Real Estate Owners

Name I	Second Owner	Map/Lot	Land Value	Building Value	Total Value	Tax Amount	Exemption
OCEAN RIDGE HOMEOWNERS ASS'N		R09-012B-016D	10,000		10,000	87.50	
OCEAN RIDGE HOMEOWNERS ASS'N		R09-012B-025A	10,000		10,000	87.50	
OCEAN SONG LLC		R04-065-006	419,800	1,565,300	1,985,100	17,369.63	
O'CONNELL MICHAEL B	O'CONNELL MARY S	U09-022-D	258,400	97,300	355,700	3,112.38	
O'CONNOR SUSAN M	WALTER D DOWNEY JR	R04-138-C	86,600	123,700	210,300	1,840.13	
OGDEN JOHN L	LORD SUSAN RIPLEY	U06-012-B	396,000	198,500	594,500	5,201.88	
OGDEN JOHN L	LORD SUSAN RIPLEY	U06-012-D	71,400		71,400	624.75	
OGG JAMERLING		R06-056-B	38,600	151,000	189,600	1,527.75	15,000
OGG JAMERLING		R06-056-B01	27,000		27,000	236.25	
O'KEEFE CAROLYN F MARONEY		R01-094	248,400	100,800	349,200	3,055.50	
OLLERT VIRGINIA		R09-010-006A	140,600		140,600	1,230.25	
OLSEN ROBERT L	JEANNE OLSEN	R01-001-A	243,900	184,300	428,200	3,563.00	21,000
OLSON DENNIS C	LESLYN C OLSON	R01-100	70,300	118,100	188,400	1,648.50	
OLSON ERNESTINE H		R05-066	200,600	140,200	340,800	2,850.75	15,000
ONE THIRTY-TWO LLC		R08-013-C	68,500	188,000	256,500	2,244.38	
ORCHARD JENNIFER L HALE	ERIC P ORCHARD	R08-010	66,600	229,000	295,600	2,586.50	
ORNE KENNETH LYMAN		R07-067	20,700	85,500	106,200	798.00	15,000
OSBORN CAPITAL LLC	JEFF OSBORN	U08-024-C	170,700	4,900	175,600	1,536.50	
OSGOOD BERNADETTE		R07-056-B01	28,200	124,800	153,000	1,338.75	
OSMAN MOHAMED		R04-120-D	44,000		44,000	385.00	
OSTROSKY JOHN	JENNIFER PAGE OSMAN	R06-100-004	77,700	232,600	310,300	2,715.13	15,000
OWEN JUDITH E	OSTROSKY SUSAN	R06-090-A	118,000	89,800	207,800	1,687.00	
OWEN JUDITH E		R07-028	42,000		42,000	367.50	
OWEN JUDITH E		R07-049	105,000		105,000	918.75	
OWEN PHILIP R REBECCA E		R07-097-C	27,900	69,800	97,700	723.63	15,000
OZYCK THADDEUS P		U12-007-F	221,200	421,100	642,300	5,436.38	21,000
PAGE DONN G	PAGE DARCEY M	R03-075	266,300	492,000	758,300	6,503.88	15,000
PAGE JANE W ET AL		R02-021	42,100		42,100	368.38	
PAGE JANE W ET AL		R02-022	39,100	82,900	122,000	1,067.50	
PAGE MARTIN H	KATHERINE L PAGE	R06-035-A	24,800	17,200	42,000	367.50	
PAGE MARTIN H	KATHERINE L PAGE	R08-019	70,900		70,900	620.38	
PAGE MARTIN H	PAGE KATHY L	R08-004	139,100	103,200	242,300	2,120.13	
PAGE MARTIN H	KATHY L PAGE	R08-006-A	67,600	147,600	215,200	1,883.00	
PAGE MARTIN H	KATHY L PAGE	R08-006-B	94,600	103,400	198,000	1,601.25	15,000
PAGE MARTIN H	KATHERINE L PAGE	R08-005	104,200		104,200	911.75	
PAGE NICHOLAS	PHIL PAGE	R06-059-C	34,400	182,800	217,200	1,900.50	
PAGE RIDLER W REV TRUST	PAGE HELEN T REV TRUST	R08-024	338,900	359,300	698,200	6,109.25	
PAINE JUDITH		R05-004	21,600	86,600	108,200	946.75	
PALMER JUDITH G		U02-032-A	188,000	367,900	555,900	4,864.13	
PALMER RICHARD E	CAROLE A PALMER	U03-013-B	182,500	475,000	657,500	5,753.13	
PANAGORE PETER B	MICHELLE L MICLETTE	U05-018-A	82,400	157,900	240,300	1,971.38	15,000
PANDER MICHAEL S	LEANNE N PANDER	R04-044-001	461,300	274,800	736,100	6,309.63	15,000
PANGBURN DANIEL A & PNINA R		U16-032	61,300	122,600	183,900	1,609.13	
PAOLILLO JOSEPH	DANA PAOLILLO	R08-029-A03	180,700	184,500	365,200	3,195.50	15,000
PAOLILLO JOSEPH	DANA PAOLILLO	R08-029-A02	285,100	357,200	642,300	5,488.88	
PARADISE POINT LTD		U13-017-A	456,500	231,700	688,200	6,021.75	
PARDNERS INC		U09-021-P	215,400	96,000	311,400	2,724.75	
PARENT JOYCE L	DONELLE PAINE	R04-186	36,600	122,700	159,300	1,262.63	15,000
PARKHURST DAVID B JR	CATHLENE PARKHURST	R06-051-A	27,900	145,400	173,300	1,385.13	15,000
PARKHURST MATTHEW C		R04-173-A	41,600	135,200	176,800	1,547.00	
PARTNER VAUGHN		R07-010-B	21,400	119,600	141,000	1,102.50	15,000
PASCH JOHN R	PASCH PAMELA H	R07-081-020	76,800	210,200	287,000	2,511.25	
PATHFINDERS LLC		R06-015-A	61,400		61,400	537.25	
PATHFINDERS LLC		R06-015	1,529,200	657,200	2,186,400	19,131.00	
PATHFINDERS LLC		R06-013-A	28,500	95,800	124,300	1,087.63	
PATHFINDERS LLC		R06-013-B	59,700		59,700	522.38	
PATHFINDERS LLC		R01-061-B	41,400		41,400	362.25	
PATTON ANTHONY S	PATTON CHRISTINE C	R01-061-A	384,000	314,200	698,200	6,109.25	
PATTON ANTHONY S	PATTON CHRISTINE C	U15-004	226,000	72,100	298,100	2,608.38	

List of Real Estate Owners

Name I	Second Owner	Map/Lot	Land Value	Building Value	Total Value	Tax Amount	Exemption
PAWLOWSKI MARY		R06-060-001	25,600	164,600	190,200	1,533.00	15,000
PAXTON GREGORY B	LYNNE D WERNER	U15-039	109,800	45,400	155,200	1,358.00	
PAXTON GREGORY B	LYNNE D WERNER	U15-040	90,500		90,500	791.88	
PEABODY FAMILY TRUST	PEABODY, ENDICOTT JR.	R07-081-A05	524,800	435,900	960,700	8,406.13	
PEABODY FAMILY TRUST		R07-081-A07	126,900		126,900	1,110.38	
PEARCE BRADY W	CINDY W PEARCE	R06-052-D	26,600	156,600	183,200	1,471.75	15,000
PEARSON KATHLEEN O		U10-009-102	90,800	22,200	113,000	988.75	
PEARSON KATHLEEN O	ELLEN F DONATELLI	U10-009-101	90,800	23,000	113,800	995.75	
PEASLEE GUY		R05-026-002	29,400		29,400	257.25	
PEASLEE GUY		R07-110-002	28,200		28,200	246.75	
PEASLEE GUY F		R05-061	69,800		69,800	610.75	
PEASLEE GUY F		R05-026	41,800	124,300	166,100	1,453.38	
PEASLEE GUY F		R05-061-008	18,500	170,600	189,100	1,654.63	
PEASLEE GUY F		R05-061-011	22,300	216,200	238,500	2,086.88	
PEASLEE MARY E		R06-061	20,700	51,500	72,200	631.75	
PEASLEE MARY E		R06-061-A	20,700		20,700	181.13	
PEASLEE MARY E		R06-062-A	16,000	89,800	105,800	925.75	
PEASLEE SANDRA M	BAILEY LAURIE P	R05-023-A	29,800	80,600	110,400	834.75	15,000
PECK DAVID A TRUSTEE OF	TOWNSEND LORRAINE	R03-032				0.00	
PECK DREW D	PECK FAMILY REALTY	R04-169-A	37,900	127,400	165,300	1,446.38	
PECK DREW D	PECK ERICA MARIE	R05-050	461,500	715,600	1,177,100	10,299.63	
PECK DREW D	PECK ERICA MARIE	R05-051	115,700		115,700	1,012.38	
PECKHAM THOMAS C	TAMSIIN C PECKHAM	U02-011	97,500	44,200	141,700	1,239.88	
PEDERSEN DOUGLAS L	PEDERSEN NANCY	R01-099-B	51,700	121,000	172,700	1,511.13	
PEDROSA GERALD J SR	PEDROSA MARY GERALD JR	R05-036	207,300		207,300	1,813.88	
PENMAN, CHAD T.	MELCHREIT, ALLYSON L.	R07-078	49,300	155,400	204,700	1,791.13	15,000
PEPA ADRIANO G		R06-063-E	30,100	191,900	222,000	1,942.50	
PEPA TIFFANIE M		R07-082-024	31,600	139,100	170,700	1,362.38	
PERICONI JAMES J		U10-009-201	90,800	51,700	142,500	1,246.88	
PERKINS RICHARD W	PERKINS KAREN A	R01-071-H	272,700	144,100	416,800	3,647.00	
PERKINS RICHARD W	PERKINS KAREN A	R04-120-003	131,400	494,200	625,600	5,342.75	15,000
PERKINS RICHARD W	LAWRENCE OAKES	R04-120-004	129,700		129,700	1,134.88	
PERKINS STAR E	LEWIS KATHLEEN C	R02-003	217,800	208,300	426,100	3,597.13	15,000
PERKINS, KAREN A.		R04-120-009	44,100		44,100	385.88	
PERMUT STEVEN E TRUSTEE	BROWNELL ELIZABETH S	R04-119-K	54,000	243,100	297,100	2,599.63	
PERREAULT JOHN C	PERREAULT LYNN A	R07-017-003	46,300	302,300	348,600	2,919.00	15,000
PERRY CHERYL M PR	MCVICKER JEAN B ESTATE	R08-014-D	57,900	36,800	94,700	828.63	
PERRY JULIE B	CHARLES S PERRY	R08-029-B01	196,600	316,800	513,400	4,492.25	
PERRY LOGAN R	PERRY RUTH E	R06-029-004	24,500	161,700	186,200	1,629.25	
PERRY RICHARD B		R07-057-E	4,500		4,500	39.38	
PERRY, PAUL E.		R06-051-002	48,800	179,700	228,500	1,868.13	15,000
PETERS BRYAN D		R03-005-C	26,400	9,000	35,400	309.75	
PETERS HATLEY STACY		R06-074-003	176,200		176,200	1,541.75	
PETERS MARK D	ANDREA J PETERS	U07-024-B	255,700	46,500	302,200	2,644.25	
PETERS MARK D	PETERS ANDREA	U17-002	66,000	115,300	181,300	1,586.38	
PETERS MARK D	ANDREA J PETERS	U07-024-A	245,800	202,300	448,100	3,789.63	15,000
PETERS MICHAEL J	LATOURETTE LISA	R07-120	16,000		16,000	140.00	
PETERS MICHAEL J	LATOURETTE LISA	R07-119	27,600	125,800	153,400	1,342.25	
PETERS ROBERT C	DEBORA L PETERS	R06-029-002T		18,700	18,700	163.63	
PETERS ROBERT C	DEBORA L PETERS	R06-029-002		42,400	77,300	545.13	15,000
PETERS ROBERT C	DEBORA L PETERS	R06-029-003A	34,900			0.00	
PETERS, BRYAN D.		R03-005-B	28,200	48,500	76,700	539.88	15,000
PETERS, SARAH		R06-048-006	32,900		32,900	287.88	
PETERSEN ALBERT C JR	JANET H PETERSEN	R08-042-Q	8,800		8,800	77.00	
PETERSEN STANLEY E		R04-142	68,500	64,000	132,500	1,159.38	
PETRONZIO PAMELA ET AL		U01-086	147,700	66,500	214,200	1,874.25	
PGC1 LLC		R07-002-D10	140,200		140,200	1,226.75	
PGC1, LLC		U18-016	46,000		46,000	402.50	
PGC1, LLC		R07-002-E17	209,900	327,200	537,100	4,699.63	

List of Real Estate Owners

Name I	Second Owner	Map/Lot	Land Value	Building Value	Total Value	Tax Amount	Exemption
PGC1, LLC		U18-015	47,400		47,400	414.75	
PGC1, LLC		R07-039	92,300		92,300	807.63	
PGC2, LLC		U18-017-A	56,800	11,600	68,400	598.50	
PGC2, LLC		R07-002-B	2,853,500	1,090,590	13,759,400	120,394.8	
PGC3, LLC		R04-088	415,400		620,100	5,425.88	
PGC5 LLC		U18-027	30,000	179,400	209,400	1,832.25	
PGC5 LLC		U18-024	52,900	143,500	196,400	1,718.50	
PGC5 LLC		U18-026	42,900	93,200	136,100	1,190.88	
PGC5 LLC		U18-023-A	45,400	207,100	252,500	2,209.38	
PGC5 LLC		U18-004	41,400		41,400	362.25	
PGC5 LLC		U18-022	41,400	110,600	152,000	1,330.00	
PHILBROOK JEAN E		U07-005	67,500	162,900	230,400	1,884.75	15,000
PHILIPS, ANN A. & TRUST		U15-052	252,500	68,300	320,800	2,807.00	
PICKUL DAVID C	PRELLA PHILIPS MCBRIDE	R04-120	444,300		444,300	3,887.63	
PICKUL DAVID C	PICKUL KIMBERLY W	R04-120-006	49,900		49,900	436.63	
PICKUL DAVID C	PICKUL KIMBERLY W	R04-120-007	47,000		47,000	411.25	
PIERCE FREDERICK MAIN		R01-058-005	21,900	94,400	116,300	833.88	21,000
PIERCE JASON		R07-105-015	27,900	150,800	178,700	1,563.63	
PIERCE LYNDIA		R01-013	116,200	78,900	195,100	1,707.13	
PIERCE WAYNE	VERONICA PIERCE	U02-032-C	96,500	115,400	211,900	1,854.13	
PIERCE WAYNE	VERONICA PIERCE	U02-032-B	181,000	177,200	358,200	3,134.25	
PIERCE WAYNE E & VERONICA W		R07-105-016	27,300	142,600	169,900	1,486.63	
PIKE ROBERT W	ELIZABETH PIKE M	R03-031	358,900	173,200	532,100	4,472.13	21,000
PIKE ROBERT W	ELIZABETH M PIKE	R03-033-I	61,800		61,800	540.75	
PIKE ROBERT W	ELIZABETH M PIKE	R03-031-T		20,400	20,400	178.50	
PIKE ROBERT W	ELIZABETH M PIKE	R03-031-T01		9,900	9,900	86.63	
PIKE ROBERT W	ELIZABETH M & WILLIAM	R03-034					
PINARD KENNETH E JR	JACQUELYN M PINARD	R03-003-013	140,500	126,300	140,500	1,229.38	
PINCHPENNY, LLC		R06-037-B	115,300	114,000	241,600	1,982.75	15,000
PINETTE DOLORES J		R06-025	30,000	96,300	126,300	2,193.63	
PINKHAM APRIL M BLACKMAN	ANDREW G PINKHAM	R07-082-017	29,300	120,400	149,700	1,178.63	15,000
PINKHAM GARY H	VICTORIA PINKHAM	R06-037-H	50,600	133,100	183,700	1,476.13	15,000
PINKHAM IRREVOCABLE TRUST		U01-143	146,900	63,300	210,200	1,839.25	
PINKHAM IRVING J		R09-002-013	72,000		72,000	630.00	
PINKHAM IRVING JAMES		R09-002	63,200	128,000	191,200	1,541.75	15,000
PINKHAM KELO S	GAYLE M PINKHAM	R01-043	136,400	103,600	240,000	1,968.75	15,000
PINKHAM KIM W	SHERIDAN PINKHAM	R03-093	44,600	62,600	107,200	806.75	15,000
PINKHAM LARRY E		R05-038	39,800	105,600	145,400	1,141.00	15,000
PINKHAM LYNN A		R06-053-B	29,400	87,000	116,400	887.25	15,000
PINKHAM LYNN ANNE		R06-053-C	29,000		29,000	253.75	
PINKHAM MATTHEW G		R07-082-016	30,400	144,300	174,700	1,528.63	
PINKHAM MICHAEL A		R07-010-C	13,300	101,600	114,900	874.13	15,000
PINKHAM OWEN H	CATHY S PINKHAM	R04-151	216,500	157,200	373,700	3,138.63	15,000
PINKHAM RANDOLPH S & DOROTHY	PINKHAM JUDITH G A	R01-100-A	76,800	14,300	91,100	665.88	15,000
PINKHAM SHANNON LEE	BRANDON MICHAEL	R03-018	39,000	169,200	208,200	1,690.50	15,000
PINKHAM TIMOTHY J		R08-019-B4	60,000	242,600	302,600	2,647.75	
PINKHAM, OWEN H.		R04-0152	82,700		82,700	723.63	
PINSKY HARVEY		U04-004	176,500	115,600	292,100	2,555.88	
PITZER JANET C	WILLIAM E PITZER	U10-009-F	86,500	22,800	109,300	956.38	
PIZZO, EILEEN		U07-002-E04	75,900	217,600	293,500	2,384.38	21,000
PLANTE SERINE MANZI		U16-029	99,400	145,300	244,700	2,141.13	
PLESCIA MICHAEL J		U12-012	99,300	63,400	162,700	1,423.63	
PLUESS JEAN DANIEL	PLUESS SUSAN A	R09-009-B	587,500	677,200	1,264,700	11,066.13	
PLUMMER ALICE LIFE TENANT	KATHERINE PAGE ET AL	R06-035	24,500	88,900	113,400	861.00	15,000
PLUMMER BRUCE C	PLUMMER ELIZABETH T	U02-013	220,700	174,500	395,200	3,458.00	
PLUMMER GERALD M	NANCY A PLUMMER	U08-022	212,000	54,700	266,700	2,333.63	
PLUMMER GERALD M	NANCY A PLUMMER	U08-021-003	35,300		35,300	308.88	
PLUMMER KEITH		R07-057	32,100	144,300	176,400	1,543.50	
PLUMMER TODD A	SARAH Y PLUMMER	R07-105-006	26,300	235,200	261,500	2,156.88	15,000

List of Real Estate Owners

Name I	Second Owner	Map/Lot	Land Value	Building Value	Total Value	Tax Amount	Exemption
PLUMMER, CARLTON B.		U09-020	391,200	290,100	681,300	5,777.63	21,000
PLUNKETT RICHARD E		R03-039	324,700	207,300	532,000	4,523.75	15,000
PLUNKETT RICHARD E		R03-040	132,900		132,900	1,162.88	
POE CYNTHIA L		R04-169-C	47,800	187,100	234,900	1,924.13	15,000
POHL, CHARLES G.		U01-096	268,600	315,300	583,900	5,109.13	
POINTE OF VIEW PROPERTIES		R04-066	918,500	672,800	1,591,300	13,923.88	
POITRAS PETER D		R08-030-C	20,900		20,900	182.88	
POITRAS PETER D		U14-041	115,700	155,700	271,400	2,243.50	15,000
POITRAS PETER D	MARY JO POITRAS	U14-039	72,500	1,700	74,200	649.25	
POND MARK RICHARD		U01-111-A	165,200	74,400	239,600	2,096.50	
POOLE RICHARD		R07-092	64,300		64,300	562.63	
POOLE RICHARD		R07-090	34,900	9,000	43,900	384.13	
POORE NANCY P		R04-053	674,000	124,700	798,700	6,988.63	
POORE NANCY P		R04-053-A	410,500	38,700	449,200	3,930.50	
POORE WILLIAM A		R05-036-A	30,700	121,600	152,300	1,201.38	15,000
POORE, KIMBERLY A.		R07-082-004	31,300	108,800	140,100	1,094.63	15,000
POTTELE COREY J		R06-060-005	31,700	141,400	173,100	1,514.63	
POUDER GABRIELLE N		R06-074-002	179,000		179,000	1,566.25	
POUDER GABRIELLE N		U05-007	77,600	105,900	183,500	1,605.63	
POUDER GABRIELLE N		R06-037-A	17,700	105,000	122,700	1,073.63	
POWERS DELICIA S		R04-168-B	97,000	652,300	749,300	6,425.13	15,000
POWIS PEGGY ANN		R08-036-M	202,400	267,200	469,600	4,109.00	
KATHRYN PRALL		R08-042-PB	59,600	281,700	341,300	2,802.63	21,000
GOLJA-PRALL		U09-001-F	100,700	198,600	299,300	2,618.88	
S JON PRATT		R04-118	461,500	1,012,400	1,473,900	12,896.63	
PRATT CHARLES W		R04-116	312,700	22,600	335,300	2,933.88	
PRATT CHARLES W		R07-082-013	29,300	81,700	111,000	971.25	
PRATTE FAMILY REVOCABLE		U17-023	207,900	224,500	432,400	3,783.50	
PRESCOTT BETTY R REV TRUST		U17-009	79,500	149,100	228,600	2,000.25	
PRESCOTT BETTY R REV TRUST		U08-001	299,000	40,000	339,000	2,966.25	
PRESPARE CHRISTINE E		U05-014	344,500	133,800	478,300	4,185.13	
PRICE ROBERT L	SYBILLE H PRICE	R02-016-B	223,900	145,600	369,500	3,233.13	
PRICE WARREN	JACQUELYN F PRICE	R08-021	93,600	106,300	199,900	1,749.13	
PRINCE MICHELLE M		R07-032-009	29,300		29,300	256.38	
PROGRI GJERGJ		R01-058-006	23,000		23,000	201.25	
PROKOSCH ADAM J		R01-066-C	430,100	698,900	1,129,000	9,878.75	
PROSCIA RICHARD & CHRISTINA		R02-005	213,600	128,100	341,700	2,858.63	15,000
PROUTY THOMAS M		R02-042-008	57,100		57,100	499.63	
PROUTY THOMAS M		U09-021-L	224,400	158,600	383,000	3,220.00	15,000
PULEO, DIEGO		R08-007-F	96,300	148,300	244,600	2,140.25	
PULKKINEN THOMAS E		U06-014	166,200	104,600	270,800	2,185.75	
PYE LOIS		U07-021-A	277,700	167,900	445,600	3,899.00	21,000
QUINLAN ROGER		U15-019	105,500	149,900	255,400	2,234.75	
R. W. O'CONNOR & M HALAS REV		U14-032	112,800	48,100	160,900	1,407.88	
RADCLIFFE, CHRISTOPHER J.		R07-100-022	89,500		89,500	783.13	
RAGSDALE III M GRADY	RAGSDALE PATRICIA B	R04-066-001	992,100	1,531,600	2,523,700	21,951.13	15,000
RAITHEL WILLIAM S	NANCY J RAITHEL	R06-007	17,200	74,800	92,000	621.25	21,000
RAMSEY JOHN		R01-007	201,100	113,500	314,600	2,752.75	
RAPELYE MARY LINDA		R02-032-D	39,500	292,200	331,700	2,771.13	15,000
RAU KIRK T		R04-123	130,800	136,800	267,600	2,341.50	
RAWDEN PETER	RAU KARL F	R03-004-001	161,200	276,100	437,300	3,695.13	15,000
RAWDEN PETER		R03-004-003	76,900		76,900	672.88	
RAWDEN PETER		R03-004-002	165,000		165,000	1,443.75	
RAWDEN PETER		R03-003-016	44,600	10,400	55,000	481.25	
RAY JANET E		R04-119-T	144,200	124,200	268,400	2,348.50	
RAYMOND JAMES TRUST		R08-036-G	234,500	740,300	974,800	8,529.50	
REARDON MORA FAMILY TRUST		R05-056-B02	101,900	93,300	195,200	1,708.00	
REARDON MORA FAMILY TRUST		R05-056-B06	202,400		202,400	1,771.00	
REARDON, CYNTHIA		R08-036-V	57,900		57,900	506.63	

List of Real Estate Owners

Name I	Second Owner	Map/Lot	Land Value	Building Value	Total Value	Tax Amount	Exemption
REARDON, CYNTHIA TRUSTEE		R08-036-K	204,900	202,700	407,600	3,566.50	
RECORD, NICHOLAS R.	SELMAN, CHRISTINE T.	R07-105-019	26,600	202,200	228,800	2,002.00	
REDMAN LINDA BROWN	REDMAN FRANK E	R07-011	153,800	171,700	325,500	2,664.38	21,000
REED ALAN W	MARTHA L REED	R07-105-002	26,900	184,500	211,400	1,718.50	15,000
REED ARTHUR E	PAMELA G REED	R07-017	52,300	214,400	266,700	2,281.13	6,000
REED ARTHUR E	ALLEN W & ARNOLD B	R07-010	28,700		28,700	251.13	
REED BRADFORD	ROBERTA REED	R06-053	30,900	76,300	107,200	806.75	15,000
REED EUGENE F	ROXANNE M REED	R03-006-A	37,900	84,200	122,100	937.13	15,000
REED MICHAEL E	BONNIE L REED	U12-011	110,400	174,000	284,400	2,488.50	
REED ROBERT A		R01-062	57,300	44,500	101,800	759.50	
REED ROBIN R	JUDITH W REED	U18-030-B	59,400	201,500	260,900	2,151.63	15,000
REED SEATON A JR CO-TRUSTEE		R01-078-C	255,800		255,800	2,238.25	15,000
REED, NORA SEGOVIA		R07-017-007	48,100		48,100	420.88	
REEVE RALPH R		R01-030-A	43,900	98,600	142,500	1,246.88	
REEVES CAROL A	JAMES R REEVES	R07-009	161,600		161,600	1,414.00	
REEVES CAROL A	JAMES R REEVES	R07-006-B	28,000		28,000	245.00	
REEVES JAMES R	CAROL A REEVES	R01-071-A	324,100	361,500	685,600	5,999.00	
REGINA ROBERT	JANE REGINA	R06-077	29,300	130,000	159,300	1,393.88	
REGINA ROBERT		R06-076	23,500	5,700	29,200	255.50	
REGINO, MICHAEL A.		R07-056-A	28,300	177,500	205,800	1,669.50	15,000
REGO BRIAN R	PATRICIA E REGO	U07-014-A	126,100	95,700	221,800	1,757.00	21,000
REGO COLLEEN M		R01-111	86,200	102,900	189,100	1,470.88	21,000
REGO MICHAEL	REGO MICHAEL	R07-050	77,500	210,500	288,000	2,388.75	15,000
REHM KATHLEEN J REV TRUST		R09-010-009B	127,500		127,500	1,115.63	
REHM, KATHLEEN J REVOCABLE		R09-010-009	832,600	249,800	1,082,400	9,471.00	
REILLY J KEVIN 50%		R04-029-(1)	14,800		14,800	129.50	
REILLY J KEVIN 50%		R04-028-(1)	184,800	80,500	265,300	2,321.38	
REILLY JOHN KEVIN 2/3 INT	KENT BAILEY MAINE	R04-029	14,800		14,800	129.50	
REILLY JOHN KEVIN 2/3 INT	KENT BAILEY MAINE	R04-028	184,800	80,500	265,300	2,321.38	
REIT JANET WILSON		R09-012-B02	54,900	165,200	220,100	1,794.63	15,000
RENY JEAN	RENY VALERIE J	R06-051-001	38,100	148,600	186,700	1,502.38	15,000
RENY JEAN LIVING TRUST		R06-018-BT	207,200	416,700	623,900	5,459.13	
RENY NEAL	JEAN RENY	R06-051	199,000	2,500	201,500	1,763.13	
RENY NEAL		R06-047-D	51,600		51,600	451.50	
RENY NEAL A	RENY F JEAN	R06-055	49,700		49,700	434.88	
RENY NEAL A	F JEAN RENY	R06-003-014	58,400		58,400	511.00	
RENY NEAL A		R06-018	25,400	106,900	132,300	1,157.63	
RENY NEAL A LIVING TRUST		R06-018-BT01	401,400	111,900	513,300	979.13	
RENY NEAL A LIVING TRUST		R06-018-B	45,100	193,900	239,000	5,208.88	
RENY NEAL R	JEAN F RENY	R06-003-013A	35,100	304,600	339,700	3,059.88	
RENY STEPHEN C		R06-018-D	35,100		35,100	307.13	
RENY STEPHEN C		R06-018-C	30,800	263,600	294,400	2,576.00	
RENZI MARY ANN		U16-028	96,800	252,200	349,000	3,053.75	
REYNOLDS GAIL L	REYNOLDS STEPHEN	U04-025	553,600	61,500	615,100	5,382.13	
REYNOLDS GAIL L	REYNOLDS STEPHEN	U04-008-A				0.00	
REYNOLDS MARIANNE C		R01-071-G	237,200	77,500	314,700	2,753.63	
REYNOLDS STEPHEN T	TAMMY E REYNOLDS	R05-002-A	55,800	316,200	372,000	3,255.00	
RIBBLE GUY H	JANE M RIBBLE	R08-042-003	60,400		60,400	528.50	
RICE CHRISTOPHER M		U14-035	71,200	103,100	174,300	1,525.13	
RICE DENNIS		U14-011-A	140,300	85,800	226,100	1,978.38	
RICE DENNIS E		U07-002-E	12,500		12,500	109.38	
RICE DENNIS E		U07-002-E02	132,900	212,100	345,000	2,887.50	15,000
RICE HELEN		U14-001	228,600	93,300	321,900	2,816.63	
RICE HOLLY SIGRID LARKIN	BREWER HEATHER MARIE	U01-147	152,900	48,800	201,700	1,764.88	
RICE ROBERT B	JUNE E RICE	R08-007-002	53,500	123,000	176,500	1,360.63	21,000
RICE TIMOTHY M		R06-048-001	29,400	144,300	173,700	1,519.88	
RICH DEAN E & ANNE MARIE	DEAN&ANNE MARIE RICH	R03-003-025	110,400	148,300	258,700	2,263.63	
RICHARDSON ALTON P	LINDA L RICHARDSON	R03-021-014	57,700	87,100	144,800	1,083.25	21,000
RICHARDSON ARTHUR		R07-046	39,100	58,500	97,600	670.25	21,000

List of Real Estate Owners

Name I	Second Owner	Map/Lot	Land Value	Building Value	Total Value	Tax Amount	Exemption
RICHARDSON WARREN ALFRED	GEORGE ALBERT	U01-032-A	128,000		128,000	1,120.00	
RICHARDSON WARREN ALFRED	GEORGE ALBERT	U01-032	512,000	68,300	580,300	5,077.63	
RICHTER JOYCE D		U06-024	329,100	1,062,300	1,391,400	12,174.75	
RICKMAN, VIRGINIA SHEPARD		R07-105-010	27,000	211,800	238,800	2,089.50	
RIDEOUT MARY ANN		R08-053-A	53,000	107,700	160,700	1,274.88	15,000
RIEMANN PAUL A	JOY R RIEMANN	R05-056-003	209,900	470,100	680,000	5,818.75	15,000
RIGGENS ARTHUR L	TRACEY S RIGGENS	R07-082-021	34,600	183,100	217,700	1,773.63	15,000
RIML PAMELA	RIML RONALD	U17-041	144,700	249,800	394,500	3,268.13	21,000
RIORDAN ROBIN PETER	SUSAN RIORDAN	U07-002-E06	73,100	255,500	328,600	2,875.25	
RIOUX JOAN SEWALL		R06-004	43,300		43,300	378.88	
RIOUX JOAN SEWALL		R06-001-A	125,900		125,900	1,101.63	
RIOUX JOAN SEWALL		R06-001-A01	59,200	135,300	194,500	1,701.88	
RIPLEY MARY M	MERTON JOSEPH B	U01-081	521,300	52,400	573,700	5,019.88	
RIPLEY NICHOLAS M		R08-019-B2	65,400	118,700	184,100	1,610.88	
RIPLEY PETER	MARY RIPLEY	R09-002-006	72,100	162,500	234,600	1,921.50	15,000
RITTALL JOAN M		R06-024	214,800	479,900	694,700	5,894.88	21,000
RITTALL SCOTT A		R06-024-A	36,200	125,800	162,000	1,286.25	15,000
RITTERSHAUS BRIAN	KATHERINE A	R01-049-A	168,100	88,900	257,000	2,117.50	15,000
RITTERSHAUS WILLIAM	GRETCHEN RITTERSHAUS ET	R01-051	26,100		26,100	228.38	
RITTERSHAUS WILLIAM	GRETCHEN RITTERSHAUS	R01-050	50,100	3,900	54,000	472.50	
RITTERSHAUS WILLIAM	GRETCHEN RITTERSHAUS	R01-049	248,900	126,300	375,200	3,283.00	
RIVER BEND HOMEOWNERS		R06-083-C	17,700		17,700	154.88	
RIVER ORCHARDS, LLC		R04-065-009A	97,800		97,800	855.75	
RIVER ORCHARDS, LLC		R04-065-A	1,290,300	261,600	1,551,900	13,579.13	
RIVER TUNE LLC		R04-063	690,800	146,000	836,800	7,322.00	
RIVERS CHRISTINA LYNN C		U01-030-A	57,400		57,400	502.25	
RIVERS CHRISTINA LYNN C		U01-030	446,600	172,200	618,800	5,414.50	
RIVERS CHRISTINA LYNN C		U01-033	202,500		202,500	1,771.88	
RJK REALTY TRUST		R05-067-013	29,800		29,800	260.75	
ROBERTS JANE R REVOCABLE		R01-078-BA	267,500	291,900	559,400	4,894.75	
ROBERTS LYNDON J	MARGARET K ROBERTS	R01-123	48,700	230,100	278,800	2,308.25	15,000
ROBERTS MICHAEL A	CAROLINE G ROBERTS	R07-001-001	27,900	421,900	449,800	3,935.75	
ROBERTS PAUL G	HEPBURN JULIE	R08-042-Q01	129,100	277,800	406,900	3,560.38	
ROBERTS PAUL G	BARBARA S ROBERTS	R01-075-001	394,200	886,100	1,280,300	11,202.63	
ROBERTS REBECCA S		R07-001	78,300	141,400	219,700	1,922.38	
ROBERTS ROBERTA J	MCDUGALL MOORE	R01-067	116,400	183,500	299,900	2,492.88	15,000
ROBERTS, EUGENE		R01-099-E	31,500		31,500	275.63	
ROBERTS-FONSECA PATRICIA		U01-0005	51,800		51,800	453.25	
ROBERTS-JACOBS MAILY		R01-099-D	53,500		53,500	468.13	
ROBERTSON KENNETH D TRUST	IRENE JEAN ROBERTSON	R06-095-004B	185,700	126,200	311,900	2,729.13	
ROBERTSON ROBERT A	LINDA H ROBERTSON	R06-057-A	27,900	102,600	130,500	1,010.63	15,000
ROBICHAUD JAMES D & SHARI N		R07-100-025	108,800		108,800	952.00	
ROBISON PETER J		R01-061-D	177,300	178,200	355,500	2,979.38	15,000
ROCHE TINA L		U09-024	182,600	34,400	217,000	1,898.75	
ROCKY POINT ASSOCIATION INC		R01-071-Z	80,600	28,800	109,400	957.25	
RODRICK LAURENCE A	RODRICK MARY JEAN	U08-011-A	264,300	36,100	300,400	2,628.50	
RODRIGUEZ RICHARD	CATASSI AUDREY F	R07-015-005	17,000		17,000	148.75	
RODRIGUEZ RICHARD	CATASSI AUDREY F	R07-015-008	45,000	161,900	206,900	1,679.13	15,000
ROEMER LINDA L		R04-119-B	130,100	900	131,000	1,146.25	
ROFE SHARON B		R01-074-B	402,500	748,800	1,151,300	10,073.88	
ROGERS ELIZABETH	ROGERS WILLIAM L SR	R07-037-B	16,300	65,400	81,700	583.63	15,000
ROLLINS BIRCHELL 40% INT	JLC REALTY 60% INT	R08-037-A	186,300	158,100	344,400	3,013.50	
ROMAN, MARILYN W.	ROMAN, EDMUND J.	R01-092	369,800	123,600	493,400	4,317.25	
RONDINA FRANCINE	THOMAS RONDINA	U06-016-C	72,100	84,900	157,000	1,242.50	15,000
ROOS ELISABETH TOBY TRUSTEE	THE ELISABETH T ROOS	U06-008	415,400	153,600	569,000	4,978.75	
ROSCOE KATHLEEN	ROSCOE KATHLEEN M 2015	R09-002-007	70,400		70,400	616.00	
ROSCOE KATHLEEN	ROSCOE KATHLEEN M 2015	R09-002-008	74,100	215,900	290,000	2,537.50	
ROSE DONALD MCG		R08-001-A	143,700	60,200	203,900	1,784.13	
ROSENBAUM WILLIAM J & JODY S		R03-001	263,300	131,500	394,800	3,454.50	

List of Real Estate Owners

Name I	Second Owner	Map/Lot	Land Value	Building Value	Total Value	Tax Amount	Exemption
ROSENBLUM MARVIN	ROSENFELD MARY JANE	U15-008	214,800	152,800	367,600	3,085.25	15,000
ROSENFELD HOWARD		R02-016-A	214,900	185,600	400,500	3,504.38	
ROSS MARY M REV LIVING TRUST		U01-106	269,700	67,200	336,900	2,947.88	
ROSS MARY M REV LIVING TRUST		U01-107	50,100		50,100	438.38	
ROSS RONALD A	KRAUTER FREDERICK L	U08-016-D	279,700	51,300	331,000	2,896.25	
ROSS RONALD A	KRAUTER FREDERICK L	R05-055	43,100	229,600	272,700	2,386.13	
ROSS, RONALD A.	KRAUTER, FREDERICK L.	R05-056-B05				0.00	
ROTHAUG DEBORAH J	ROTHAUG STEPHEN	U10-025-C	77,000	166,000	243,000	2,126.25	
ROURKE RICHARD & CLAUDIA		U09-001-HA	81,300	197,600	278,900	2,440.38	
ROURKE RICHARD B		U09-001-D	81,800		81,800	715.75	
ROWE FAMILY TRUST	CLAUDIA B ROURKE	R03-010	60,200	112,000	172,200	1,323.00	21,000
ROWE FAMILY TRUST		R03-011	77,100		77,100	674.63	
ROWE, SUZANNE & GRANT,	MCEVOY, NANCY	R04-128	109,000	67,400	176,400	1,543.50	
ROYALL ROAD REALTY TRUST		R09-002-001	72,600	236,300	308,900	2,702.88	
ROYALL ROBERT MACMILLIAN		R09-005	429,400	103,800	533,200	4,665.50	
ROYALL WILLIAM M		R09-006	431,800	539,700	971,500	8,369.38	15,000
RUBICAM STEPHEN M		U11-004	417,100	228,400	645,500	5,648.13	
RUBICAM CHRISTINE C		R03-050-008	59,000	153,700	212,700	1,677.38	21,000
RUMSEY BARBARA	SANDRA L RUMERY	U17-003	60,300	176,300	236,600	1,939.00	15,000
RUSH MICHAEL F & MARY K		U01-127	141,500	53,600	195,100	1,707.13	
RUSH RICHARD P		R04-081	299,400	414,800	714,200	6,249.25	
RUSH VIRGINIA A IRREVOCABLE	BERTRAND MARY ELLEN	U01-091	454,200	99,400	553,600	4,844.00	
RUSSELL BRUCE D		R06-038-001	43,600	147,800	191,400	1,674.75	
RUSSELL EVAN C	DEBORAH E RUSSELL	R03-047-A	77,200	217,200	294,400	2,576.00	
RUSSELL EVAN C	LAURA B RUSSELL	R04-082-001	51,800	66,500	118,300	1,035.13	
RUSSELL EVAN C	LAURA RUSSELL	R04-082-002	49,400		49,400	432.25	
RUSSELL GREGORY ETAL		R04-082	9,300		9,300	81.38	
RUSSELL HEIDI		R08-042	167,400		167,400	1,464.75	
RUSSELL KENNETH B REV TRUST		R07-051-A	27,900	46,800	74,700	653.63	
RUSSELL ROBERT D	RUSSELL ELIZABETH &	R08-038-B	264,800	392,400	657,200	5,566.75	21,000
RUSSELL WINSLOW H		U11-020	69,100	283,300	352,400	2,952.25	15,000
RWH INVESTMENTS LLC	INGEBORG RUSSELL	R09-002-017	75,400	204,700	280,100	2,319.63	15,000
RWH INVESTMENTS LLC		U07-012-C	482,200	634,100	1,116,300	9,767.63	
RYAN JOHN J & SHARON B		U07-012-B	457,800		457,800	4,005.75	
RYDER GRACE S TRUST	JOHN D & NICOLE A	R04-044-002	430,500	584,400	1,014,900	8,696.63	21,000
RYDER SAND & GRAVEL LLC	GRACE S RYDER TRUSTEE	U03-024	442,000	55,000	497,000	4,348.75	
RYDER SAND & GRAVEL LLC		R07-082	198,100		198,100	1,733.38	
SALORIO STEPHEN M	SAINDON CONNIE TRUST	R07-035-B	91,400		91,400	799.75	
SALTER CHARLES W		U02-005-C	45,900	58,800	104,700	916.13	
SALTER MAINE NOMINEE TRUST		U11-007-A	364,200	254,200	618,400	5,279.75	15,000
SALTER MAINE NOMINEE TRUST		U15-016	199,600	100,500	300,100	2,625.88	
SALTER MONIKA TRUSTEE OF		U04-018	309,100	92,200	401,300	3,511.38	
SAMARAS ANDREW	SAINDON CONNIE TRUST	U04-030	88,400	6,800	95,200	833.00	
SAMPLE DEBORAH P		U04-036	98,300		98,300	860.13	
SANBORN ROBERT B	THE MONIKA SALTER	R06-093-004	190,500	157,300	347,800	3,043.25	
SANDLER CARL M	SAMARAS CAROLYN L	R01-060-001	77,600	186,300	263,900	2,309.13	
SANDSTROM JOAN M ET AL	LUCINDA A SANBORN	R06-103-005	103,500	284,500	388,000	3,211.25	21,000
SANTONE LINDA S	SANDLER SUSAN J	R07-100-014	335,200	507,200	842,400	7,371.00	
SASSAMAN RICHARD L		R07-055-A	20,700	125,500	146,200	1,148.00	15,000
SAUDEK SUSAN HARRIS		R03-061-B	248,000		248,000		
SAUNDERS ROGER I REV TRUST	SARAH R SASSAMAN	R08-045-A05	467,900	173,300	641,200	5,610.50	
SAUNDERS SCOTT S 1991 REV		R04-037-B	338,100	452,600	790,700	6,918.63	
SAVAGE JOHN	SAUNDERS SCOTT S 1991 REV	R06-095-001	208,800	503,500	712,300	4,405.63	
SAVASTANO JEFFREY W		R01-079-003	263,400	317,600	581,000	5,083.75	
SAWYER SCOTT	KATE GREG CHRISTOPHER	R01-001	238,400	134,500	372,900	3,262.88	
SAWYER SCOTT J		U17-001-B	134,600	291,800	426,400	3,599.75	15,000
SAWYER SCOTT J	FITZPATRICK LEAH	U10-009-202	90,800	51,700	142,500	1,246.88	
	FITZPATRICK LEAH M	U10-009-LB04	69,100	23,500	92,600	810.25	
	FITZPATRICK LEAH M	U10-009-LB05	69,100	24,700	93,800	820.75	

List of Real Estate Owners

Name I	Second Owner	Map/Lot	Land Value	Building Value	Total Value	Tax Amount	Exemption
SAWYER SCOTT J	FITZPATRICK LEAH M	U10-009-204	38,400	18,500	56,900	497.88	
SAWYERS ISLAND IMPROVEMENT		R04-034	17,400	91,300	108,700	951.13	
SCAGLIONE SALVATORE W	RUSSELL D HEACOCK	R01-055	85,900	140,300	226,200	1,979.25	
SCALA LOUIS	NORMA ANNE SCALA	R09-011	107,400	422,900	530,300	4,508.88	15,000
SCANLON JOANNE MCQUARRIE		R04-035	65,700	24,300	90,000	787.50	
SCANNED LIMITED		R08-001-C	122,800	132,600	255,400	2,234.75	
SCARBOROUGH JERALD M	PAULA M SCARBOROUGH	R06-052-A04	31,100	175,300	206,400	1,674.75	15,000
SCABERG, SUSAN H.		U10-009-A	142,600	142,600	285,200	2,495.50	
SCHAMBRA FRANK G & ALICE J	THE SCHAMBRA LIVING	R01-074-008	414,400	914,000	1,328,400	11,623.50	
SCHAPPA JOSEPH F TRUSTEE	SCHAPPA JOSEPH F TRUST	R04-119-A	174,400		174,400	1,526.00	
SCHIMERT GEORGE		U06-005-004	126,100	136,600	262,700	2,298.63	
SCHIMERT GEORGE	FLORENCE SCHIMERT	U06-005-003	433,400	7,000	440,400	3,853.50	
SCHMID MATTHEW J	PATRICIA C SCHMID	R06-052-A01	28,700	132,700	161,400	1,281.00	15,000
SCHMIDT CARL	LUCY A SCHMIDT	R06-097	30,700	117,800	148,500	1,168.13	15,000
SCHONECK SYLVIA & CARLYN		R06-048-D	20,700		20,700	181.13	
SCHOPPER MARLYN	MARIE E SCHOPPER	R06-105-A	31,300	60,600	91,900	804.13	
SCHRIESHEIM LINDA M	O'KEEFE ARLINE H	R07-105-021	26,700		26,700	233.63	
SCHROEDER NEIL R	SYLVIA D SCHROEDER	U01-121	129,800	99,100	228,900	2,002.88	
SCHUBERT JOSEPH H	PATRICIA W SCHUBERT	U01-074-001	436,900	420,700	857,600	7,504.00	
SCHUBERT WILLIAM E	SANDRA K SCHUBERT	R06-016-001	43,600	375,800	419,400	3,669.75	
SCHUBERT, WILLIAM E.	SCHUBERT, SANDRA K.	R06-016-002	33,600	2,000	35,600	311.50	
SCHUMANN WOLFGANG F	REINHARD & ELEANOR	R09-002-010	108,000	179,300	287,300	2,382.63	15,000
SCHWEHM HENRY R	KATHERINE M SCHWEHM	R03-069	91,100	151,700	242,800	1,993.25	15,000
SCHYBERG ROBERT B	DIANE J SCHYBERG	R04-117-003	139,300		139,300	1,218.88	
SCHYBERG ROBERT B	DIANE J SCHYBERG	R04-117-002	139,000		139,000	1,216.25	
SCHYBERG ROBERT B	SCHYBERG DIANE J	R04-117-001	137,600		137,600	1,204.00	
SCHYBERG ROBERT B	DIANE J SCHYBERG	R04-117-005	160,900		160,900	1,407.88	
SCHYBERG ROBERT B	DIANE J SCHYBERG	R04-117	291,200		291,200	2,548.00	
SCHYBERG ROBERT B	SCHYBERG DIANE J	R04-117-004	257,300	613,000	870,300	7,615.13	
SCORCIA JOSEPH	BARBARA SCORCIA	R02-031-B	237,200	289,400	526,600	4,476.50	15,000
SCOTT CARL E		R06-001	40,500	256,600	297,100	2,599.63	
SCOTT III GUY F	SCOTT CHERIE	R06-103-001B	109,100	440,400	549,500	4,676.88	
SCOTT NICHOLAS R	SCOTT AMANDA E	R06-065-C	27,900	126,600	154,500	1,351.88	15,000
SCOTT RANDY D & LORI A		R03-005-HT		64,900	64,900	567.88	
SCOTT RANDY D & LORI A		R03-005-H	37,900	55,400	93,300	816.38	
SCOTT RANDY D & LORI A		R03-005-F	30,900		30,900	270.38	
SCOTT ROBERT M		R02-031-A	260,300	338,500	598,800	5,239.50	
SCOTT ROBERT M		R02-025-D	279,700	8,000	287,700	2,517.38	
SCRIBNER LUCILLE Y		U06-001	274,200	240,500	514,700	4,503.63	
SCRUGGS FRANK P JR	SCRUGGS FLOYDETTE C	R07-100-017	97,900		97,900	856.63	
SCRUTON DANIELE N		U04-007-004	192,100	235,100	427,200	3,738.00	
SCULLY SUSAN W		R03-041	353,800		353,800	3,095.75	
SCULLY SUSAN W		R03-043	37,900		37,900	331.63	
SEA SURF REALTY LLC		R08-041-C	238,100	447,400	685,500	5,998.13	
SEARCY PATSY G		R04-071	314,500	74,700	389,200	3,405.50	
SEARS SHEILA E		R05-061-001	36,200	47,100	83,300	728.88	
SEASCAPE LLC		U03-030	286,300	54,500	340,800	2,982.00	
SEATON REED A JR & REED	THE LAURA W REED	R01-078-A	294,200	238,100	532,300	4,657.63	
SEAWARD PATRICIA O		R01-058-008	26,800	178,600	205,400	1,797.25	
SERPE A WILLIAM		R08-036-L	221,200	440,600	661,800	5,659.50	15,000
SENEY MARCEL N LIVING TRUST	SARAH E SEEPE	U01-149	141,000	57,600	198,600	1,737.75	
SENECAL HARRY J & MIGLIOZZI	RICCI JAMES E & RICCI	R04-074	295,800	238,400	534,200	4,490.50	21,000
SEQUOIA REALTY TRUST	TERRY-ANN C SERINO	U17-020	207,500	436,600	644,100	5,635.88	
SERINO RICHARD A	SERINO TERRI-ANN	R07-077-002	27,600	236,300	263,900	2,309.13	
SERINO RICHARD A	SEWALL JAMES J &	R04-005-D	14,300		14,300	125.13	
SEWALL KENNETH T	SEWALL THOMAS G	R07-059	12,400		12,400	108.50	
SEYBOLD PATRICIA B	HAGAN THOMAS G	R07-117	163,800	246,300	410,100	3,588.38	
SEYMOUR SUSAN LATHBURY	VINCENT T LATHBURY	U05-017	152,000	70,200	222,200	1,944.25	
SHABLOW NANCY ELLIS LIVING		R01-074-003	487,100	288,900	776,000	6,790.00	

List of Real Estate Owners

Name I	Second Owner	Map/Lot	Land Value	Building Value	Total Value	Tax Amount	Exemption
SHAHAN MELVIN R	EVELYN SHAHAN	R01-119	96,600	182,400	279,000	2,310.00	15,000
SHAHAN MELVIN R	SHAHAN EVELYN L	R01-079-009	62,700		62,700	548.63	
SHAHAN MELVIN R	EVELYN SHAHAN	R01-120	33,800		33,800	295.75	
SHAUCK ROBERT BARRY		R07-C100-005	80,000	135,800	215,800	1,888.25	
SHAW EDWARD C	ELIZABETH A SHAW	U06-012-B01	184,400	174,200	358,600	3,006.50	15,000
SHEA MARK R	BRENDA A SHEA	R07-105-011	27,000		27,000	236.25	
SHEA WILLIAM J	SUSAN M SHEA	U04-016	280,200	718,100	998,300	8,735.13	
SHEARD FREDERICK	SHEARD NANCY	R02-031-003	217,600	236,200	453,800	3,970.75	
SHECKLEY WILLIAM JASON		R04-075	217,100	164,100	381,200	3,335.50	
SHEPP JUNE L LIVING TRUST		R05-056-001	206,000	377,900	583,900	5,109.13	
SHERBURNE R SCOTT		R05-025-H	27,100	132,100	159,200	1,261.75	15,000
SHERBURNE WILLIAM		U14-028	90,500	115,700	206,200	1,620.50	21,000
SHERBURNE WILLIAM		R06-048-002	31,300	305,900	337,200	2,819.25	15,000
SHERMAN ALFRED B		R07-012	152,400	127,300	279,700	2,447.38	
SHERMAN ALFRED B JR		R07-012-D	20,000	98,600	118,600	1,037.75	
SHERMAN ALFRED JR		R07-013	35,600	250,800	286,400	2,322.25	21,000
SHERMAN GAGE C D		R05-031-A	700		700	6.13	
SHERMAN LINDA		R07-012-C	38,200		38,200	334.25	
SHERMAN MARK A	SUZANNE K SHERMAN	R01-029-D	38,100	149,700	187,800	1,512.00	15,000
SHERMAN MICHAEL		R07-012-E	37,400		37,400	327.25	
SHERMAN PAUL M LIVING TRUST		R07-012-B	33,700		33,700	294.88	
SHERMAN PETER M		R08-026	531,800	251,800	783,600	6,856.50	
SHERMAN PETER MICHAEL		R08-027	960,400	1,900	962,300	8,420.13	
SHERMAN ROBERT W		R01-119-B	48,400	10,700	59,100	385.88	15,000
SHERRILL , CATHARINE W	JOHN P, ANDERSON	U16-041	50,200		50,200	439.25	
SHIBLES MARCELLA M	JOHN P ANDERSON	U16-040	93,600	201,100	294,700	2,447.38	15,000
SHIP BELLE REALTY TRUST		R07-015-009	42,600		42,600	372.75	
SHIP BELLE REALTY TRUST		U08-005	391,200	188,000	579,200	5,068.00	
SHIP BELLE REALTY TRUST		U08-029				0.00	
SHOCKLEY DOYLE W	LINDA S SHOCKLEY	R09-010-003B	782,100	687,400	1,469,500	12,858.13	
SHOCKLEY, DOYLE W. & LINDA		U16-037-D	96,800	82,100	178,900	1,565.38	
SHRUHAN RONALD N	SHRUHAN CYNTHIA M	R07-081-A04	514,800		514,800	4,504.50	
SHUBERT CAROLYN E		R03-030-003	37,600	118,200	155,800	1,232.00	15,000
SHUBERT CAROLYN E		R03-030-005	62,600		62,600	547.75	
SHUBERT CAROLYN E		R03-030-001	40,000		40,000	350.00	
SHUBERT LUCIE H		R03-030-002	50,400	129,300	179,700	1,572.38	
SICKLES DANIEL & MARGARET		R04-184	61,200	126,800	188,000	1,645.00	
SILVARIA, CHRISTOPHER S.	SILVARIA, LORIE A.	R07-069-B	19,500	102,300	121,800	882.00	21,000
SILVERBERG GRETCHEN HOWARD		R04-065-005(2	75,300		75,300	658.88	
SILVERS LON H	JANICE A SILVERS	R01-079-010	58,400		58,400	511.00	
SIMARD PHILIP A		R07-081-A09	269,300	393,100	662,400	5,664.75	15,000
SIMMONS BRADLEY D	JULIE G SIMMONS	U14-034	129,800	169,300	299,100	2,485.88	15,000
SIMMONS LAURIE S	RICHARD G SIMMONS	R06-019-A	29,300	211,000	240,300	1,971.38	15,000
SIMMS CHRISTINE E	ELAINE SIMMS	U06-002-B	268,800	92,700	361,500	3,163.13	
SIMPSON KIMBALL T		U01-014	535,900	49,400	585,300	5,121.38	
SINCLAIR DAVID A		U08-009-A	195,900	31,200	227,100	1,987.13	
SINCLAIR DAVID A		U09-022-A	234,100	26,700	260,800	2,282.00	
SIROIS ALBERT C	SIROIS SHIRLEY J	U08-019	289,100	159,600	448,700	3,794.88	15,000
SIROIS ASSOCIATES		U08-020	267,200	70,400	337,600	2,954.00	
SIROIS JOYCE		R04-135	114,800	95,300	210,100	1,838.38	
SIROIS JOYCE		U17-039	140,300	210,100	350,400	2,882.25	21,000
SIROIS SUZANNE		R06-100-010	80,900	156,400	237,300	1,945.13	15,000
SJOSTROM ERIC R ET AL	IN TRUST	U08-013-001	42,200		42,200	369.25	
SJOSTROM ERIC R ET AL	IN TRUST	U08-013	245,200	83,000	328,200	2,871.75	
SLADE DUNCAN W	FRAAS GAYLE	R05-067-010	29,700	172,300	202,000	1,767.50	
SLATER QUALIFIED PERS RES		R07-074-B	385,400	797,900	1,183,300	10,353.88	
SLATER QUALIFIED PERS RES		U07-074-A	118,100		118,100	1,033.38	
SLAYTON JEAN W FAMILY TRUST		U01-109	222,900	61,600	284,500	2,489.38	
SLAYTON JEAN W FAMILY TRUST		U01-128	202,500	63,100	265,600	2,324.00	

List of Real Estate Owners

Name I	Second Owner	Map/Lot	Land Value	Building Value	Total Value	Tax Amount	Exemption
SLAYTON JEAN W FAMILY TRUST		U01-129	50,600		50,600	442.75	
SLAYTON ROBERT		U01-108	50,600		50,600	442.75	
SLAYTON, JEFFREY P.	SLAYTON, BARBARA Y.	U01-130	277,200	53,500	330,700	2,893.63	
SLEDGE MATTHEW		R06-003-012B	28,800	252,700	281,500	2,463.13	
SLUPSKI ROBERT H	DEBRA J SLUPSKI	R08-042-001	92,100	318,800	410,900	3,464.13	15,000
SMALE DAVID B	SMALE BETZADA	R08-007-C	131,500	156,000	287,500	2,331.88	21,000
SMALLEY KERRY A	CINDY H SMALLEY	R07-010-E	29,000	189,200	218,200	1,778.00	15,000
SMIGIELSKI JOHN B	TERESE A SMIGIELSKI	R04-010-B	5,100		5,100	44.63	
SMIGIELSKI JOHN B	TERESE A SMIGIELSKI	R04-010-A	30,900	57,700	88,600	775.25	
SMITH ANN F	SMITH MATTHEW F	U03-029	451,300	193,100	644,400	5,507.25	15,000
SMITH EARLE H LIVING TRUST	ARLENE SMITH LIVING	R01-078	440,400	260,900	701,300	6,005.13	15,000
SMITH FLOYD FAMILY TRUST	R. LOUIS SMITH	U01-049	556,200	77,700	633,900	5,546.63	
SMITH FLOYD FAMILY TRUST	SMITH R LOUIS	U01-049-A	129,700		129,700	1,134.88	
SMITH FLOYD FAMILY TRUST	R. LOUIS SMITH	U01-051-B				0.00	
SMITH FRANCIS J JR	SMITH LAURA ANDERSON	R01-058-009	25,200		25,200	220.50	
SMITH GEOFF		U18-032				0.00	
SMITH GEOFFREY C		U02-005-D	46,700	138,600	185,300	1,490.13	15,000
SMITH HARVEY L		R05-002	91,700	1,700	93,400	817.25	
SMITH HARVEY L		R06-031-C	43,300		43,300	378.88	
SMITH HENRY P	SMITH FRANCES S	R07-027	21,800	77,000	98,800	864.50	
SMITH JANE G		R03-021-006	58,100		58,100	508.38	
SMITH JANE G		R03-041-A	312,700	573,800	886,500	7,625.63	15,000
SMITH JENNIFER L	HAZEN SMITH	R03-091	129,900	233,500	363,400	3,048.50	15,000
SMITH JOANNE THE 2006 REVOC		R01-092-A	302,400	180,500	482,900	4,225.38	
SMITH LISA I		R04-163	30,900	93,700	124,600	1,090.25	
SMITH MARK I		R06-074-001	208,400	246,500	454,900	3,849.13	15,000
SMITH MERLIN G	BRIGITTE M SMITH	R08-036-C	200,900	353,800	554,700	4,722.38	15,000
SMITH RALPH C	ELINORE SMITH	R04-012	23,700	142,000	165,700	1,449.88	
SMITH SARAH GIDDINGS	SMITH ELENA G	R08-014-A	120,300	242,300	362,600	3,172.75	
SMITH TIMOTHY G	CYNTHIA W SMITH	U08-032	255,500	173,900	429,400	3,757.25	
SMITH URSULA		R02-031-001	181,000	147,000	328,000	2,738.75	15,000
SMITH WILLIAM N	DORIS ANN SMITH	R06-036-A	17,900	63,700	81,600	582.75	15,000
SMITH, ROXANNE G.		R07-032-011	48,900	232,400	281,300	2,461.38	
SMUGGLERS COVE INN INC		U06-011	454,500	1,728,200	2,182,700	19,098.63	
SMYTH, JAMES B. & SANDRA L		R06-068-G	115,100	151,500	266,600	2,332.75	
SNEAD BENJAMIN F	MARYANN D SNEAD	R08-029-003	95,800	339,000	434,800	3,804.50	
SNIDER, TINA S. REVOCABLE		U17-008-001	210,900	1,106,600	1,317,500	11,528.13	
SNIDER, TINA S. REVOCABLE		U17-008-002	131,800		131,800	1,153.25	
SNIDER, TINA S. TRUSTEE OF	TINA SNIDER REVOCABLE	U17-008	594,000		594,000	925,900	
SNOW GLENN C	SNOW SUSAN V	R06-100-002	79,500	331,900	79,500	695.63	
SNOW MARTHA BOSTON		R08-018	89,300	30,400	119,700	916.13	15,000
SNOW, FRED W		U02-029	147,700	17,800	165,500	1,448.13	
SOLER DONALD P	SOLER MARCIA R	U15-049	173,300	139,200	312,500	2,603.13	15,000
SOLER RAYMOND J	SONIA SOLER	U14-018	60,700	124,600	185,300	1,437.63	21,000
SORENSEN TRUST	SORENSEN ROBIN G	R03-021-013	57,600	199,300	256,900	2,247.88	
SOULE AUDREY, GEYER APRIL	TOZIER DAWN & JOEL	R01-032	37,900	128,400	166,300	1,323.88	15,000
SOUTH JONATHAN W	DORIS ANN SOUTH	R04-064-A	582,400	197,500	779,900	6,692.88	15,000
SOUTHWICK PETER A	JEAN L ROSENBERG	R05-067-001	117,100		117,100	1,024.63	
SOUTHWICK PETER A	JEAN L ROSENBERG	R05-067-007	28,700		28,700	251.13	
SOUTHWICK PETER A	JEAN L ROSENBERG	R05-067-002	119,800	147,600	267,400	2,339.75	
SOUTHWICK PETER A	JEAN L ROSENBERG	U04-007-006	135,600		135,600	1,186.50	
SPANG LINDA S	H AUSTIN SPANG IV	U04-007-007	114,600		114,600	1,002.75	
SPAULDING LUCY ANN		R09-012-A	135,700		135,700	1,187.38	
SPAULDING LUCY ANN		U04-007-O	114,600	228,900	343,500	2,874.38	15,000
SPAULDING LUCY ANN		U02-017	648,400	194,500	842,900	7,375.38	
SPAULDING PAUL P & JULIA A		U02-033	48,100		48,100	420.88	
SPAULDING PAUL P & JULIA A		R08-007-M	58,800		58,800	230,000	15,000
SPEAR JANE G		R03-071	152,700	171,200	323,900	2,912.00	
SPEAR LESTER		R04-120-G	44,000	275,900	319,900	2,615.38	21,000
SPEAR RODMAN G	SPEAR DIANE L						

List of Real Estate Owners

Name I	Second Owner	Map/Lot	Land Value	Building Value	Total Value	Tax Amount	Exemption
SPEED SUZANNE E	HEIL PAMELA S	R01-099	81,300	165,900	247,200	2,031.75	15,000
SPILLANE KEVIN	CUNNINGHAM DORIS W	R08-042-R01A	64,400		64,400	563.50	
SPINNEY BERNICE M	SPITZER BRENDA	R05-007-A	38,300	58,500	96,800	663.25	21,000
SPIZZER GREGORY		R01-114-002	57,900	320,700	378,600	3,312.75	
SPOFFORD FAMILY TRUST		R01-006	195,800	228,500	424,300	3,528.88	21,000
SPOFFORD MARIE E		R06-014-A	30,000	115,800	145,800	1,092.00	21,000
SPOFFORD RICHARD R		R06-027-A	34,600	73,000	107,600	941.50	
SPOFFORD, RICHARD R.		R06-027	27,900	89,300	117,200	1,025.50	
SPRAGUE COREY		R07-010-D	26,800	28,300	55,100	482.13	
SPRAGUE EDWARD S JR	SANDRA J SPRAGUE	R03-055	75,900	27,400	103,300	903.88	
SPRAGUE MICHAEL A	COOPER PATRICIA J	R05-012-002	62,800	190,100	252,900	2,029.13	21,000
SPRAGUE SUSAN MARIE		R06-014-B	28,600	112,200	140,800	1,100.75	15,000
SPROUL MARY		R02-020	80,200	202,400	282,600	2,341.50	15,000
SPROUL, CHRISTINE D	CHAPMAN CATHERINE A	R04-018	56,000	122,600	178,600	1,431.50	15,000
SPURGIN ROBERT L	VIRGINIA M SPURGIN	R08-007-004	11,300		11,300	98.88	
SPURGIN ROBERT L	VIRGINIA M SPURGIN	U18-001	59,400		59,400	519.75	
SPURGIN ROBERT L	VIRGINIA M SPURGIN	U18-002	81,000	217,200	298,200	2,609.25	
SPURGIN ROBERT L	VIRGINIA M SPURGIN	R08-007-U	55,000	235,300	290,300	2,408.88	15,000
SQUILLANTE ANTHONY G	BEVERLY A SQUILLANTE	R06-028-A	27,900	142,500	170,400	1,359.75	15,000
ST JEAN RONALD J	ST JEAN DEBORAH J	U08-007-B	312,000	90,400	402,400	3,521.00	
ST PIERRE DALE S	ETHEL A ST PIERRE	R05-015-B	32,400	85,000	117,400	1,027.25	
ST PIERRE ETHEL A	ST PIERRE DALE S	R04-005-C	36,900	59,100	96,000	708.75	15,000
STABACH MARY A		R06-064	29,300	101,800	131,100	963.38	21,000
STAPLETON TIMOTHY J & SUSAN		R09-002-011	108,900	135,700	244,600	2,140.25	
STARANKIEWICZ GARY M		U14-003	250,800	139,900	390,700	3,418.63	
STARK JAMIE J		R02-015-G	89,700	10,400	100,100	875.88	
STARK JOAN M		R02-015	142,100	205,100	347,200	2,819.25	25,000
STEARNE JAMES H II TRUSTEE		U01-070	62,000		62,000	542.50	
STEANE JAMES H II TRUSTEE		U01-055	490,300	166,900	657,200	5,750.50	
STECHER CATHERINE GILES	STECHER-GILES, WILSON	R09-014-005C	628,300	158,700	787,000	6,886.25	
STECHER-WILLIAMSON, SOSHA	JEAN D STEER	R09-014-005B	402,800		402,800	3,524.50	
STEER REGINALD W		R09-002-018	45,600		45,600	399.00	
STEINMETZ DAVID D		R09-002-004	177,200	197,000	374,200	3,143.00	15,000
STETSON JAMES W		R04-174	38,200	120,400	158,600	1,387.75	
STEVENS ALAN J	STEVENS M MURPHY	U08-036	263,500	142,600	406,100	3,553.38	
STEVENS BEULAH	STEVENS ATWOOD F JR	R04-130	105,500	103,600	209,100	1,698.38	15,000
STEVENS CHARLES H	PRISCILLA A STEVENS	R08-012	40,300	6,800	47,100	228.38	21,000
STEVENS CHARLES H JR	CHRISTINA B STEVENS	R06-051-003	38,600	161,900	200,500	1,623.13	15,000
STEVENS GLENN P		R08-015	87,500		87,500	765.63	
STEVENS JOEL B	STEVENS JACOB A ET AL	R05-057	605,200	408,000	1,013,200	8,865.50	
STEVENS JOEL B	STEVENS JACOB A ET AL	R05-058	181,800		181,800	1,590.75	
STEVENS JOEL B	STEVENS JUDITH A	R05-060	187,500	148,800	336,300	2,942.63	
STEVENS JOEL B	STEVENS JACOB A ET AL	R05-059	36,200		36,200	316.75	
STEVENS RICHARD G		R06-063-N02	28,800		28,800	252.00	
STEVENSON BONNIE M REV TRUST		R06-083-C06	85,300		85,300	746.38	
STEVENSON LAWRENCE		R05-025-C	29,300	43,200	72,500	634.38	
STEVENSON RICHARD REV TRUST	BONNIE STEVENSON REV	R06-083-C03	293,700	487,500	781,200	6,835.50	
STEWART CEMETERY	GEORGE S. HEBB JR	R01-CEM1	23,200		23,200	0.00	23,200
STIMSON, DAVID		R05-054	277,600		277,600	2,320.00	
STODDARD LEE B		R06-017-A	58,600	164,200	222,800	3,865.75	
STODDARD LEE B		R06-054-001	57,000	231,800	288,800	2,409.75	15,000
STONE COVE HOMEOWNERS		U12-007-R	15,700	35,200	50,900	806.75	
STONE TERENCE J	DUNSMORE NANCY T	R06-049	27,900	78,700	106,600	137.38	
STONE WALL ACRES ASSOCIATION	CAMPANELLI-STONE	R07-017-R	8,700		8,700	932.75	
STONEMETZ KENNETH	PAMELA REED, PRES	R01-036-B	87,000	121,000	208,000	76.13	
STOVER FRED A	LYNN STOVER	R02-002	119,800	154,000	273,800	1,820.00	15,000
STOVER FRED A	STOVER LYNN E	R02-004	64,600		64,600	2,264.50	
STOVER HOLLY BETH		R02-025-C	203,600		203,600	565.25	
STOVER HOLLY BETH		R02-024	104,200	195,700	299,900	1,781.50	15,000

List of Real Estate Owners

Name I	Second Owner	Map/Lot	Land Value	Building Value	Total Value	Tax Amount	Exemption
STOVER JOAN		R06-010-T		27,100	27,100	237.13	
STOVER LYNN E	STOVER FRED A	R07-021	26,200	187,500	213,700	1,869.88	
STOVER MARK	BONNIE STOVER	R02-025-F	258,000	195,800	453,800	3,839.50	15,000
STOVER RAYDELLE B ESTATE OF		R04-006-A	5,600		5,600	49.00	
STOVER RAYDELLE B ESTATE OF		R04-006	32,200	71,300	103,500	905.63	
STOVER, TIMOTHY J.		R08-007-E	56,700	120,200	176,900	1,416.63	15,000
STRICKLAND DONALD A		R07-082-014	29,300	68,100	97,400	799.75	6,000
STRICKLER THOMAS L	LINDA J STRICKLER	R04-056	240,200	52,400	292,600	2,560.25	
STRICKLER THOMAS L		R04-051-B	25,300		25,300	221.38	
STRICKLER THOMAS L	LINDA J STRICKLER	R04-051-E	176,800	174,400	351,200	3,073.00	
STRICKLER THOMAS L	LINDA J STRICKLER	R04-055	322,000	22,100	344,100	3,010.88	
STRONG SUSAN R		U09-021-Q	6,200		6,200	54.25	
STRONG SUSAN R		U09-021-G	122,400		122,400	1,071.00	
STRONG, SUSAN RUMSEY LIVING	STRONG, PAUL & SUSAN	U08-025	516,100	135,100	651,200	5,698.00	
STRONG, SUSAN RUMSEY LIVING		U09-021-F	53,800		53,800	470.75	
STRONG, SUSAN RUMSEY LIVING		U09-021-O	413,100		413,100	3,614.63	
STROUP C FOSTER		U03-020	284,400	224,200	508,600	4,450.25	
STROUSS ALLAN E	STROUSS SARAH R	R02-032-A	70,000	370,900	440,900	3,674.13	21,000
STROUSS ALLAN E	SARAH R STROUSS	R06-083-C05	308,100		308,100	2,695.88	
STROUT DONALD		R07-077-005	29,000	204,700	233,700	1,913.63	15,000
STYS, KAREN E.		R07-069-A	20,700	25,000	45,700	399.88	
SUCZYNSKI JOHN M & ELIZABETH		R01-126	686,000	654,400	1,340,400	11,728.50	
SUCZYNSKI JOHN M & ELIZABETH		R01-129	55,200		55,200	483.00	
SUITER JEANNE M TRUST		U04-007-002	641,800	639,300	1,281,100	11,209.63	
SUKLEY THOMAS L JR	KATHLEEN A SUKLEY	R03-003-011	115,300	179,300	294,600	2,577.75	
SULLIVAN G BRYCE		R02-015-B	221,000		221,000	1,933.75	
SULLIVAN KENNETH W		U16-025	264,500	231,200	495,700	4,153.63	21,000
SULLIVAN KENNETH W		U16-024-A	39,300		39,300	343.88	
SULLIVAN LAWRENCE W		R07-105-A05	49,700	209,100	258,800	2,133.25	15,000
SULLIVAN LAWRENCE W		R07-105-A	34,900	284,200	319,100	2,792.13	
SULLIVAN LAWRENCE W		R07-112	68,800	36,300	105,100	919.63	
SULLIVAN, ELIZABETH		R07-084-009	27,200	57,900	85,100	613.38	15,000
SURVILLO GEORGE	SURVILLO SUSAN M	R09-002-005	180,800	275,900	456,700	3,996.13	
SWENSON T ALLYN	CHERYL SWENSON	R06-052-A02	29,300	175,200	204,500	1,658.13	15,000
SWETT ALICE F LIV TRUST DTD		R05-012-A	30,500		30,500	266.88	
SWISHER DWIGHT M	SWISHER KAREN M	R06-095-003A	191,800	182,500	374,300	3,143.88	15,000
SYEPHER EDWARD C	EILEEN B SYEPHER	R01-039	189,000	68,300	257,300	2,251.38	
TAFT CAROL		R07-084-006	28,600	68,300	96,900	716.63	15,000
TALIANA JAMES A & GLORIA A	JA & GA TALIANA JNT	R08-029-009	304,900		304,900	2,667.88	
TALLWOOD ASSOCIATION INC		R08-007-001	54,400	7,600	62,000	542.50	
TAMMINEN JUNE	LAURA A MINARD	U09-001-J	92,400		92,400	808.50	
TARDIF ANNE-MARIE		U15-010	192,800	212,500	405,300	3,546.38	
TARLOW ROBERT E REVOCABLE		R08-007-D	198,700	178,600	377,300	3,170.13	15,000
TAUBER PHILIP	CHARON TAUBER	U08-010-H	115,400	152,300	267,700	2,211.13	15,000
TAUBER PHILIP	CHARON TAUBER	U08-010-G	24,200		24,200	211.75	
TAUBER PHILIP		U16-030	112,800	184,400	297,200	2,600.50	
TAVENNER THOMAS W	PRISCILLA TAVENNER	R04-064	773,500	499,800	1,273,300	11,010.13	15,000
TAYLOR DAVID		R04-154	26,400		26,400	231.00	
TAYLOR EDMUND J	ELIZABETH D TAYLOR	U17-035-B	267,200	69,700	336,900	2,947.88	
TAYLOR JOAN S	HOWARD V TAYLOR	R01-041	286,500	254,100	540,600	4,730.25	
TAYLOR JOSHUA E REV TRUST		U15-003	208,900	57,400	266,300	2,330.13	
TAYLOR LORETTA M REV TRUST		R04-119-X	154,400	53,700	208,100	1,820.88	
TAYLOR MICHAEL A		R04-153	66,400	176,300	242,700	2,123.63	
TAYLOR PAUL E	SUSAN K TAYLOR	U01-029-A	115,700		115,700	1,012.38	
TAYLOR PAUL E	SUSAN K TAYLOR	U01-029	490,300	554,700	1,045,000	9,143.75	
TAYLOR PAUL E	SUSAN K TAYLOR	U01-035	43,100		43,100	377.13	
TAYLOR RICHARD J	HAEGER BONNIE JEAN	R01-147-001	83,400	187,100	270,500	2,366.88	
TAYLOR TERENCE D	TAYLOR SUSAN I	R03-015	58,800		58,800	514.50	
TAYLOR TERENCE D.	TAYLOR SUSAN I.	R03-016	399,600		399,600	3,496.50	

List of Real Estate Owners

Name I	Second Owner	Map/Lot	Land Value	Building Value	Total Value	Tax Amount	Exemption
TEEL MARY LOU		R04-107	91,000	148,200	239,200	2,093.00	
TEELE BURTON	MARILYN TEELE	R07-006-B01	28,300	30,800	59,100	385.88	15,000
TEELE WILLIAM S	BETHANY J TEELE	R05-061-012	18,300	66,000	84,300	737.63	
TESCHNER PATRICIA B CREDIT		U04-021	100,200		100,200	876.75	
TESCHNER PATRICIA B CREDIT		U04-007-B	163,000	92,100	255,100	2,232.13	
TESCHNER PATRICIA C CREDIT		U04-020	481,800	339,000	820,800	7,182.00	
TESSNOW, THOMAS	TESSNOW, HEIKE	R06-037-G	30,500	90,500	121,000	1,058.75	
THARPE NELL LYNTON		U16-023-A	69,100	162,700	231,800	1,897.00	15,000
THARPE NELL LYNTON		U16-023	378,600	207,200	585,800	5,125.75	
THARPE SUZANNE	LISA ANNE THARPE	U17-001-A	62,700		62,700	548.63	
THARPE SUZANNE	LISA ANNE THARPE	U17-001	562,700	304,200	866,900	7,585.38	
THARPE, NELL LYNTON		U14-007	389,800	146,800	536,600	4,695.25	
THAYER PETER E	KERRY M LYONS	R06-052-C	1,000		1,000	8.75	
THAYER PETER E	KERRY M LYONS THAYER	R06-052-B	34,100		34,100	298.38	
THAYER PETER E	KERRY M LYONS THAYER	R06-052-A07	28,500	126,000	154,500	1,220.63	15,000
THE BALDING DENTIST, LLC		R07-018	88,800	298,500	387,300	3,388.88	
THE EMM/CAM REALTY TRUST		R07-100-013	338,900	628,300	967,200	8,463.00	
THE GRAY HOUSE, LLC		R04-062	738,600	378,800	1,117,400	9,777.25	
THE ROLAND C BOARDMAN REV		R08-049	57,900	138,200	196,100	1,715.88	
THE ROLAND C BOARDMAN REV		R08-052	56,000		56,000	490.00	
THE VINTAGE HOUSE, INC		R04-165	59,200	430,700	489,900	4,286.63	
THE WITT FAMILY LIVING TRUST		R05-056-004	93,400		93,400	817.25	
THE WITT FAMILY LIVING TRUST		R07-063-001	49,400		49,400	432.25	
THE WITT FAMILY LIVING TRUST		R04-011	37,900	65,400	103,300	903.88	
THE WITT FAMILY LIVING TRUST		R07-063-002	48,700		48,700	426.13	
THISTLE HILL PROPERTIES LLC		R02-001	290,500	139,100	429,600	3,759.00	
THISTLE LANE CONDO		R07-C100-M				0.00	
THOMAS EVELYN		R07-015-B	27,500	57,800	85,300	746.38	
THOMAS LORANCE		R07-084-005	28,700	19,000	47,700	417.38	
THOMAS RONALD E	CAREN M THOMAS	R04-141	70,200	26,100	96,300	842.63	
THOMPSON JESSE W & SARA D	THOMPSON JESSE & SARA	R01-095	101,800	320,300	422,100	3,693.38	
THOMPSON JESSE W & SARA D	THOMPSON JESSE & SARA	R01-096	27,700		27,700	242.38	
THOMPSON JESSE W & SARA D	THOMPSON JESSE & SARA	R01-102	30,800	12,200	43,000	376.25	
THOMPSON JESSE W & SARAH D	THOMPSON JESSE & SARA	R01-098	5,400		5,400	47.25	
THOMPSON LEE M		R06-060-007	25,600		25,600	224.00	
THOMPSON LEE M	LYNN M THOMPSON	R03-097	68,300	181,200	249,500	2,051.88	15,000
THOMPSON LEE M		R06-060-006	25,600		25,600	224.00	
THOMPSON ROY E JR	ADAMS-THOMPSON SUSAN	U15-041	110,900	145,800	256,700	2,246.13	
THOMS CHARLES D		U19-009-A	62,500	93,000	155,500	1,176.88	21,000
THORNTON MELISSA L		R02-008-A				0.00	
THORNTON MELISSA L		R02-011	18,600		18,600	162.75	
THORNTON MELISSA L		R02-009	297,300	670,300	967,600	8,466.50	
THRON JOHN E	ANNA MARIE THRON	R01-072	347,500	58,200	405,700	3,549.88	
THRON JOHN E	ANN MARIE THRON	R01-073	355,300		355,300	3,108.88	
THUMITH PENELOPE M		U05-004	415,100	352,900	768,000	6,588.75	15,000
THURIN JOSEPH S TRUST	THURIN DOLORES A TRUST	R04-184-A	84,800	89,600	174,400	1,526.00	
TIBBETTS DAVID C		U05-018	171,000	7,500	178,500	1,561.88	
TIBBETTS GARY H ESTATE OF	RACHEL A TIBBETTS	R09-010-012	105,600		105,600	2,661.75	15,000
TIBBETTS VINCENT D JR	CRESTA MIRIAM	U04-003-B	359,800	213,600	573,400	3,148.25	
TIBBETTS, LINDA J.		R07-084-004	27,400		27,400	725.38	
TIGHE JAMES E	TIGHE GAIL S	U12-002-D	46,800	106,900	153,700	1,344.88	
TILLER HELEN LLC		R01-097-B	59,600	209,300	268,900	2,352.88	
TINDAL BRUCE B		U13-005	242,700	70,400	313,100	2,739.63	
TINDAL JONATHAN BRACKETT	NANCY D TINDAL	R04-045	398,200	1,000,800	1,399,000	12,241.25	
TINDAL, JONATHAN B.		U14-042	37,100	107,200	144,300	1,262.63	
TINGLEY TYLER C	TINDAL, JESSICA H.	R02-023	87,500	243,800	331,300	2,898.88	
TIRRELL RALPH L	MARCIA M TINGLEY	U02-025	195,000	123,600	318,600	2,787.75	
TOMACELLI MICHAEL E	GLORIA M TIRRELL	R03-033-C	58,200	226,500	284,700	2,359.88	15,000
	LOIS C TOMACELLI	R06-003-007	44,700	269,400	314,100	2,748.38	

List of Real Estate Owners

Name I	Second Owner	Map/Lot	Land Value	Building Value	Total Value	Tax Amount	Exemption
TOMACELLI MICHAEL E	TOMACELLI LOIS C	R05-056-005	83,700	198,700	282,400	2,471.00	
TOMACELLI MICHAEL E JR &	KNIGHT DAVID G &	R06-055-A	46,400		46,400	406.00	
TOMLINSON ALICE WHITE		U01-083	231,800	61,100	292,900	2,562.88	
TONON JAMES A		R03-005-A07	49,900	187,200	237,100	2,074.63	
TORRANCE BETTY M		R01-070-002	104,500	106,100	210,600	1,842.75	
TOSTESON MAGDALENA T	MTT 2010 QPRT FOR	R09-009	555,400	797,400	1,352,800	11,837.00	
TOWNSEND ERNEST T		R06-062-001	95,500		95,500	835.63	
TOWNSEND GARY		R06-062-002	95,500		95,500	835.63	
TOWNSEND JAMES		R06-026	28,600	117,800	146,400	1,149.75	15,000
TOWNSEND YACHT CLUB INC		R04-119-M	21,700	12,400	34,100	298.38	
TOWNSEND YACHT CLUB INC		R04-119-N	11,700		11,700	102.38	
TOZIER CHARLES R & M SUSAN		R04-009	5,200		5,200	45.50	
TRAFACONDA FREDA E		R05-024-B	29,300		29,300	256.38	
TRAFTON, KATHLEEN H.		R07-C100-003	72,500	256,900	329,400	2,698.50	21,000
TRAPHAGEN DIANNE W TRUSTEE		R04-066-002C	829,600	859,800	1,689,400	14,782.25	
TRAPHAGEN ME& DW CO-TRUSTEES	THE METRA TRUST 2000	R04-082-003	48,400		48,400	423.50	
TRAQUAIR REBECCA S	LAURIE SARAH H	R04-091	171,300	215,500	386,800	3,384.50	
TRAQUAIR RUSSELL B JT	TRAQUAIR REBECCA S	R04-182	197,800	155,900	353,700	2,963.63	15,000
TRAUT FRANK A	TRAUT HELENA J	R09-010-002	921,900	453,900	1,375,800	12,038.25	
TRICKETT PAUL L		U03-015	301,000	366,400	667,400	5,839.75	
TRIPODI PHILLIP	BARNHURST BARBARA	R09-002-015	76,200	291,700	367,900	3,087.88	15,000
TULLEY STEPHEN	TULLEY ROBERTA M	R06-037-C	40,600	198,800	239,400	2,094.75	
TULLY JOHN J ET AL T/C	TULLY SUSAN ET AL T/C	R06-095-003B	195,300	186,800	382,100	3,343.38	
TUPPER JILL KAPLAN	TUPPER LARA A	R03-067-A	47,000	129,400	176,400	1,359.75	21,000
TURNER HERMAN	SIETSKIE TURNDORF	U08-019-A	280,100	782,300	1,062,400	9,296.00	
TURNER DOUGLAS W TRUST 50 %	EMPEDOCLES MILLICENT A	R01-071-W	264,700	74,300	339,000	2,966.25	
TURNER EVELYN TRUSTEE	TURNER EVELYN C TRUST	U06-025	263,600	271,200	534,800	4,679.50	
TURNER INGE		R07-063-011	28,200		28,200	246.75	
TURNER INGE		R07-063-010	23,600		23,600	206.50	
TWADDLE-WOLCOTT LIVING TRUST		U10-026	451,700	150,900	602,600	5,272.75	
ULLIS RICHARD A		R05-067-016	30,200	153,000	183,200	1,471.75	15,000
UNITED STATES OF AMERICA	US FISH & WILDLIFE	R11-001	1,033,500		1,033,500	0.00	103,350
UNITED STATES OF AMERICA		R07-123	317,000		317,000	0.00	317,000
UNITED STATES OF AMERICA	FISH & WILDLIFE	R10-006	727,400		727,400	0.00	727,400
USELESS DRIFTING LLC		U16-035	57,100	279,500	336,600	2,945.25	
UTLEY, TIMOTHY W. & PAMELA		R03-092	38,300	146,800	185,100	1,619.63	
VACATIONLAND DEVELOPMENTS		R01-099-A	53,400	76,600	130,000	1,137.50	
VAIL ROBERT E	INGRID R VAIL	U02-016	577,500	206,600	784,100	6,729.63	15,000
VALLAS THAYER	VALLAS ARTHUR C	R03-035-001	171,700	298,700	470,400	3,932.25	21,000
VAN AKEN PETER T		U03-015-A	23,200		23,200	203.00	
VAN AKEN TRUST CHRISTINA	VAN AKEN TRUST DAVID	U03-014	463,000	100,300	563,300	4,928.88	
VAN DER AUE GEORGE L	KATHLEEN M VAN DER AUE	R09-010-008	845,700	155,800	1,001,500	8,763.13	
VAN DER AUE GEORGE L	KATHLEEN M VAN DER AUE	R09-010-007	919,300		919,300	8,043.88	
VAN DESSEL MARK	VALERIE RUBIO	U09-021-H				0.00	
VAN DESSEL MARK	VALERIE RUBIO	U09-021-I	133,400		133,400	1,167.25	
VAN HASSELT JANIS L MCEVOY		U17-032	105,200	317,000	422,200	3,563.00	15,000
VAN LEHN RACHEL		R04-001	60,700	133,800	194,500	1,701.88	
VAN ORDELL JOHN C		R04-129	108,700	126,000	234,700	1,922.38	15,000
VAN RYSWOOD LAURA J		R01-085-A	394,200	145,800	540,000	4,725.00	
VAN SPANJE LIVING TRUST 1999	ALYS W VAN ORSDELL	R08-016-B	72,000	184,100	256,100	2,240.88	
VAN VOORHIS MARJORIE B TRUST	VAN SPANJE STANLEY	R01-045-A	1,900		1,900	16.63	
VAN VOORHIS MARJORIE TRUST		R01-045-B	343,900	858,800	1,202,700	10,523.63	
VANDER JOHN L	VANDER KAREN	R06-042-001	215,300	434,500	649,800	5,685.75	
VANDER JOHN L	VANDER KAREN	R06-044	161,900		161,900	1,416.63	
VANDER JOHN L	KAREN S VANDER	R06-041-C	75,500	75,500	75,500	660.63	
VANDER JOHN L	VANDER KAREN	R06-043	37,700	37,700	37,700	329.88	
VANDER JOHN L	KAREN S VANDER	R06-041-A	29,300	29,300	29,300	256.38	
VANDER JOHN L	KAREN S VANDER	R06-041	39,100		39,100	342.13	
VANDER SLUIS MARY JANE	WELLS CALLA E	R03-023-E	166,100	887,000	1,053,100	9,214.63	

List of Real Estate Owners

Name I	Second Owner	Map/Lot	Land Value	Building Value	Total Value	Tax Amount	Exemption
VANDERHOFF BRIAN L &		U07-002-F	65,300	90,500	155,800	1,363.25	
VANNAH ALICE M & CARROLL M		U06-017	274,100		274,100	2,398.38	
VANNAH CARROLL M	ALICE M VANNAH	U11-022	60,700	88,200	148,900	1,171.63	15,000
VANSPANJE STANLEY	KAREN VANSPANJE	R08-016	22,900	700	23,600	206.50	
VAVERCHAK JOSEPH M	DIANE DUGAS	U12-004	78,300	136,100	214,400	1,876.00	
VAWTER ROBERT R JR TRUSTEE	VAWTER ROBERT R JR	R07-C100-002	72,500	286,200	358,700	3,138.63	
VEILLEUX ROGER R		R06-063-B	169,200		169,200	1,480.50	
VEILLEUX ROGER R		R06-063-M	12,100		12,100	105.88	
VIENS LISA	DONALD VIENS	R06-063	235,600	900	236,500	2,069.38	
VITTORI JOEL L ET AL		R03-061-A	221,800	173,800	395,600	3,330.25	15,000
VIVEIROS PAUL A		U16-042	206,200	191,600	397,800	3,480.75	
VOLPE SARA	DIANE T VIVEIROS	U10-025-001	67,000	203,000	270,000	2,231.25	15,000
VON BARGEN HENRY G	VOLPE JOSEPH J	R01-074-004	484,100	245,000	729,100	6,379.63	
VON BARGEN HENRY G	MARIE VON BARGEN	R04-119-Q	54,000		54,000	472.50	
VOOGHT ROGER J	MARIE VON BARGEN	R04-119-P	140,700	56,700	197,400	1,727.25	
VOOGHT ROGER J		R06-038-A	113,700	104,500	218,200	1,909.25	
VOOGHT ROGER J	CHRISTINE F VOOGHT	U11-002	10,900	800	11,700	102.38	
WACHOLTZ LINDA M	CHRISTINE F VOOGHT	U11-001-A	427,300	133,600	560,900	4,776.63	15,000
WACHUNIS RICHARD	WACHOLTZ THEODORE H	R06-098	22,500	206,000	228,500	1,815.63	21,000
WACHUNIS RICHARD	WACHUNIS PHYLLIS	R07-C100-009		2,200	2,200	19.25	
WACHUNIS RICHARD A	PHYLLIS A WACHUNIS	R07-C100-006	80,000	139,200	219,200	1,918.00	
WAGNER JOHN W & BARBARA A		U01-002	384,400	161,400	545,800	4,775.75	
WAGNER PETER T	WAGNER KATHRYN S	R04-078	277,700	51,800	329,500	2,883.13	
WAINWRIGHT PAUL W	DEBRA M WAINWRIGHT	R03-021-005	56,600	240,900	297,500	2,603.13	
WAKEFIELD STANLEY I & GLORIA		R08-007-B	56,800	243,400	300,200	2,626.75	
WAKELIN WILLIAM B		U10-024-B	132,000	113,900	245,900	2,020.38	15,000
WALBRIDGE SARA M		R04-086	328,400	364,300	692,700	6,061.13	
WALBRIDGE SARA M		R04-085	80,000	89,300	169,300	1,481.38	
WALBRIDGE, HOYT		U15-011	229,000	305,700	534,700	4,678.63	
WALDMAN, JOHN BROOKS		U04-011	237,100	204,500	441,600	3,680.25	21,000
WALK ALLISON R	READ JOHN A	R01-069-A	329,900	390,400	720,300	6,302.63	
WALKER ALEXANDER D	ALEXANDRA J WALKER	U14-040	55,900	114,200	170,100	1,488.38	
WALLACE ROBERT L		R03-070-001	42,000	124,200	166,200	1,323.00	15,000
WALLACE, ROBERT MICHAEL	JANICE R WALLACE	U14-015	124,800	111,300	236,100	2,065.88	
WALSH MICHAEL J	WALLACE, RACHEL N.	R04-166	31,300	112,000	143,300	1,253.88	
WALTER INGO	ROBIN H WALSH	R07-105-005	26,200	140,300	166,500	1,456.88	
WALTERS LAWRENCE S JR	JUTTA R WALTER	R01-074-002	522,000	519,300	1,041,300	9,111.38	
WALTERS LAWRENCE S JR		U07-003	505,800	128,500	634,300	5,550.13	
WARD KRISTINA L		U07-003-A	355,200	16,600	371,800	3,253.25	
WARD KRISTINA L		R07-032-006	28,700		28,700	251.13	
WARDMAN ANN E		R05-010-002	170,500	149,300	319,800	2,667.00	15,000
WARLO BARBARA J		R04-188	36,200	108,300	144,500	1,264.38	
WARREN ADRIENNE		R07-069-D	29,300	29,300	58,600	256.38	
WARREN GEORGE	CARRIE WARREN	R08-013-B	60,800	133,100	193,900	1,696.63	
WARREN HAROLD	DOLORES CARVER	R06-003-002	40,400	78,300	118,700	1,038.63	
WARREN HAROLD	DOLORES CARVER	U17-008-B	457,800	935,700	1,393,500	12,061.88	15,000
WARREN, HAROLD G.	CARVER, DOLORES M.	R08-007-003	53,700		53,700	469.88	
WASHBURN & DOUGHTY		R08-017	69,600	153,100	222,700	1,948.63	
WASHBURN BRUCE D		U16-015-A	336,300	3,075,400	3,411,700	29,852.38	
WASLICK WILLIAM F		U16-014	48,700	2,700	51,400	449.75	
WATCHOWSKI DALE L LIVING		R06-083-B	365,400	448,100	813,500	6,986.88	15,000
WATSON JEROME M	WASLICK NANCY	U08-034	296,400	118,600	415,000	3,631.25	
WATTS, ANDREW RADCLIFFE	RANDI C WATCHOWSKI	U01-024	620,900	204,800	825,700	7,224.88	
WATTS, THOMAS W.		U10-009	36,100	158,100	194,200	0.00	
WATTS, THOMAS W.		R03-082	625,500	79,300	704,800	1,699.25	
WEARE JACQUELINE E	WATTS, PAMELA R.	U04-002	22,200	600	22,800	6,167.00	
	WATTS, PAMELA R.	U05-005	350,400	65,200	415,600	199.50	
		U05-002	137,700	166,200	303,900	3,636.50	21,000
		R06-100-009				2,475.38	

List of Real Estate Owners

Name I	Second Owner	Map/Lot	Land Value	Building Value	Total Value	Tax Amount	Exemption
WEAVER PAUL D		R04-001-A	30,900	89,300	120,200	1,051.75	
WEBBER BLAINE S		U01-048-A	116,800		116,800	1,022.00	
WEBBER BLAINE S		U01-048	555,800	85,500	641,300	5,611.38	
WEBBER CONSTANCE J. TRUSTEE		U01-123	165,200	91,900	257,100	2,249.63	
WEBSTER ARTHUR D	FAITH FOSTER	R07-047	69,900	85,300	155,200	1,226.75	15,000
WEBSTER CHARLOTTE M		R07-084-003	27,300	56,900	84,200	736.75	
WEBSTER JOHN S		R07-048	44,700		44,700	391.13	
WEBSTER JOHN S	JEAN P WEBSTER	U01-111-B	165,200	75,600	240,800	2,107.00	
WEBSTER RICHARD G TRUST		R02-015-E	94,800	277,900	372,700	3,261.13	
WEEKS NORMA JEAN		R07-035-C	27,900	23,600	51,500	319.38	
WEISS KENNETH	NANCY J OLIPHANT-WEISS	R04-037-D	125,100	252,500	377,600	3,172.75	15,000
WEISS KENNETH	NANCY J OLIPHANT-WEISS	R04-040	65,100	23,700	88,800	777.00	
WELCH DANIEL J	WELCH MYLISSA R	R06-067-D	27,900	228,900	256,800	2,247.00	
WELCH JOHN C		R01-079-005	62,100		62,100	543.38	
WELLER ANNE N	PETER F WELLER	R05-062	318,500	225,400	543,900	4,759.13	
WELLER ANNE N	PETER F WELLER	R05-063	58,800		58,800	514.50	
WELLER PETER F	ANNE N WELLER	R05-066-B	271,000		271,000	2,371.25	
WELLS DANIEL E	WELLS PATRICIA K	R06-029	27,900	142,100	170,000	1,487.50	
WELSH JOHN H JR		R02-034-B	170,000	1,800	171,800	1,503.25	
WELSH JOHN H JR		R02-034	345,600	240,100	585,700	4,993.63	15,000
WELSH JOHN H JR		R02-034-A	59,300		59,300	518.88	
WEOALOT LLC		U16-036	65,100	376,900	442,000	3,867.50	
WEOALOT LLC		U17-046	203,500	123,700	327,200	2,863.00	
WERNER MARK W & KAREN H		R04-046	249,100	255,900	505,000	4,418.75	
WESTPHAL DAVID H	WESTPHAL LORETTA	R08-038	300,100	122,000	422,100	3,693.38	
WHEELER ANDREW D PERSONAL		R07-032-D	33,400		33,400	292.25	
WHEELER JEFFREY H	SMITH DEBORAH LOUISE	R03-060-001	38,300	116,100	154,400	1,351.00	
WHEELER ROBERT P	SANDRA C WHEELER	R01-034-A	43,600	440,700	484,300	4,237.63	
WHEILDON W MAXWELL		R04-059	366,800	40,000	406,800	3,559.50	
WHIPPLE CARA D & CHARLES	GRIPFIN SUSAN M	R01-122	50,500	116,800	167,300	1,463.88	
WHITE CHRISTOPHER J	GRANT DAVID L	R05-037	95,500	114,700	210,200	1,839.25	
WHITE LESSIE L JR	WHITE RUTH M	R04-089	181,800	186,800	368,600	3,225.25	
WHITE THOMAS G TRUSTEE	WHITE SHEIDA TRUSTEE	R03-021-008	58,000	131,900	189,900	1,661.63	
WHITEHOUSE ERNEST A	WHITEHOUSE SUSAN Y	U08-024	278,200	136,500	414,700	3,628.63	
WHITEHOUSE LESLIE H		U01-025	826,100	766,600	1,592,700	13,936.13	
WHITELEY, DANA J.	WHITELEY, MELISSA B.	R01-021	550,800	65,000	615,800	5,388.25	
WHITING JAMES H	WHITING VELMA K	U01-010-A	170,800	168,000	338,800	2,964.50	
WHITNEY MARY A		R07-082-020	30,500	92,900	123,400	1,079.75	
WHITNEY MICHAEL L	JENNIFER M WHITNEY	R05-012-E	31,300	84,600	115,900	1,014.13	
WHITTAKER EVERETT	WHITTAKER RITA	R07-105-004	28,000	199,400	227,400	1,989.75	
WHITTEN CHARLES D	WHITTAKER RITA	R07-032-012	30,700		30,700	268.63	
WHITTEN DENNISON B COTTAGE	RYAN BARRY T	R11-002-A	303,200	114,200	417,400	3,652.25	
WILCOX TIMOTHY M	ROBIN F DENNISON B & B	U15-024	264,700	107,100	371,800	3,253.25	
WILDE BRADFORD B	LINDA A WILCOX	R07-037-A	46,000	112,100	158,100	1,252.13	15,000
WILDE JOANNE M	WILDE PHILIP A III	U11-013	447,600	253,200	700,800	6,132.00	
WILDE WILSON FAMILY TRUST	HURWIT ROBERT H PERS.	U10-002	479,200	1,336,500	1,815,700	15,887.38	
WILDE WILSON FAMILY TRUST		U11-016-C				0.00	
WILDE WILSON FAMILY TRUST		U10-001-A	292,200	77,400	369,600	3,234.00	
WILEY DOROTHY L	MCLELLAN MARJORIE E	U11-016	213,900	220,700	434,600	3,802.75	
WILEY STEPHANIE A		U08-004	315,200	187,000	502,200	4,394.25	
WILEY SYDNEY A		R04-099	163,100	151,900	315,000	2,625.00	15,000
WILKES, GERALD F.		R08-042-Q02	107,900	331,500	439,400	3,713.50	15,000
WILKES, GERALD F., TRUSTEE	WILKES, BARBARA J.	R08-036-H	202,400		202,400	1,771.00	
WILKINS RAYMOND JR		R08-036-N	195,700	347,500	543,200	4,753.00	
WILLIAMS ALAN A	PATRICIA WILKINS	R06-052-004	26,900	132,400	159,300	1,210.13	21,000
WILLIAMS AMY S	LAURIE WILLIAMS	R01-033-A	38,500	153,500	192,000	1,548.75	15,000
WILLIAMS DANIEL R		R07-037-D	29,300	32,600	61,900	541.63	
WILLIAMS J MILLS	TERESA A WILLIAMS	R04-014-A	37,900	215,500	253,400	2,217.25	
	ANN L WILLIAMS	R04-043	838,100	77,100	915,200	8,008.00	

List of Real Estate Owners

Name I	Second Owner	Map/Lot	Land Value	Building Value	Total Value	Tax Amount	Exemption
WILLIAMS JOHN F		R08-042-E	202,400		202,400	1,771.00	
WILLIAMS KEITH G ESTATE OF	CYNTHIA A WILLIAMS	R01-088-B	302,200	165,600	467,800	3,962.00	15,000
WILLIAMS PETER S	MARY E WILLIAMS	U10-004	141,100	142,100	283,200	2,346.75	15,000
WILLIAMS RANDY		R07-082-009	29,300	63,000	92,300	807.63	
WILLIAMS RANDY W	JUDITH A C WILLIAMS	R07-084-010	28,200	126,000	154,200	1,349.25	
WILLIAMS RICHARD P W		U01-051	558,900	139,600	698,500	6,111.88	
WILLIAMS RICHARD PW		U01-051-A	69,300		69,300	606.38	
WILLIAMS-BRAUER KIMBERLY D		R07-041-C	30,200		30,200	264.25	
WILLIAMSON CHRISTINE COFFIN		R07-081-011	63,700		63,700	557.38	
WILLIAMS-SHEEPSHOT SHORES		R01-038	258,000	57,800	315,800	2,763.25	
WILLISON BARBARA A		U11-011	92,000	136,100	228,100	1,995.88	
WILSON CARL		R08-042-R01	61,000		61,000	533.75	
WILSON CARL	ANNE SIMPSON	R01-058-007	25,900		25,900	226.63	
WILSON CARL	ANNE SIMPSON	R01-058-010	22,400		22,400	196.00	
WILSON CARL	ANNE SIMPSON	R01-058-011	23,400		23,400	226.63	
WILSON CARL	ANNE SIMPSON	R01-058-012	22,900	172,100	195,500	1,710.63	
WILSON DAVID W	M SUSAN WILSON	R05-050-B	441,400		441,400	220.38	15,000
WILSON MARCIA J		R07-037-E	22,400	662,300	1,103,700	9,526.13	
WILSON MARCIA S		R04-032-C	74,100	28,900	103,000	448.88	
WILSON MEMORIAL CHAPEL		U01-031	519,800	167,100	686,900	0.00	15,000
WILSON NATHANIEL S		U17-038	88,900	429,700	518,600	4,537.75	
WILSON SUSAN J		R03-050-003	179,700	333,900	513,600	4,362.75	15,000
WILSON THOMAS W	AREY CATHERINE G	R04-002	78,100	327,400	405,500	3,416.88	15,000
WILSON WILLIAM H JR	PATRICIA M WILSON	U10-025-003	67,500	172,300	239,800	1,914.50	21,000
WILSON, DONALD E., JR.	WILSON, LYNN W.	R01-056-A	244,600	174,600	419,200	3,668.00	
WILSON, FREDERICK I.	WILSON, LYNN M.	U01-133	278,300	92,800	371,100	3,247.13	
WILTS RALPH C		R05-046-A	181,300		181,300	1,586.38	
WILTS RALPH C JR		R05-042	187,200		187,200	1,638.00	
WILTS RALPH C JR		R05-040	253,100	175,300	428,400	3,748.50	
WILTS RALPH C JR		R05-046	193,200		193,200	1,690.50	
WILTS RALPH C JR		R05-041	89,300		89,300	781.38	
WILTS SUSAN GWEN FAMILY		R05-048-A	58,600	71,000	129,600	1,134.00	
WILTS SUSAN GWEN FAMILY		R05-048	87,200		87,200	763.00	
WINCHENBACH HEATHER	LEWIS WILLIAM	R06-017-C	29,600	194,200	223,800	1,958.25	
WING NATHANIEL	ELIZABETH NELSON WING	U15-051	126,700	58,700	185,400	1,622.25	
WING NATHANIEL	ELIZABETH NELSON WING	U15-022	110,700	188,900	299,600	2,490.25	15,000
WING NATHANIEL	ELIZABETH NELSON WING	U15-023	3,900		3,900	34.13	
WINICOV HERBERT	BILLIE M WINICOV	U06-017-B	226,000	320,300	546,300	4,648.88	15,000
WINSLOW KATE R		R02-032-C	56,400	149,900	206,300	1,805.13	
WINSLOW KATE R		R07-106	16,300	106,600	122,900	1,075.38	
WINSLOW, CONFETTI M.		R06-047-B	40,600	168,300	208,900	1,827.88	
WITWICKI DAVID J	WINSLOW, ROBERT A.	R02-013-B	231,400	453,500	684,900	5,992.88	
WITWICKI MARY	MARGARET S WITHAM	R07-052	36,300	216,300	252,600	2,079.00	15,000
WOHSEEPPE WAY REALTY TRUST	WITWICKI JACQUELINE M	U12-013-A01	55,800	173,700	229,500	2,008.13	
WOLCOTT LINDA LACHANCE	STEPHEN WITWICKI	U08-023	197,700	72,300	270,000	2,362.50	
WOLF GEORGE A	WOLCOTT FAY EDWARD	U08-010-C	69,500		69,500	608.13	
WOMACK JAMES P 2000 REV	MARIE T WOLF	R07-108-A	217,100	223,100	440,200	3,720.50	15,000
WOOD E M CONS INC		R01-061	323,700	314,100	637,800	5,580.75	
WOOD E M CONS INC		R05-027	117,500		117,500	1,028.13	
WOOD E M CONSTRUCTION INC		R07-077-003	27,500		27,500	240.63	
WOOD E M CONSTRUCTION INC		R05-028-001	126,900	250,600	377,500	3,303.13	
WOOD E M CONSTRUCTION INC		R07-041	66,000		66,000	577.50	
WOOD E M CONSTRUCTION INC		R07-045-A	56,700		56,700	496.13	
WOOD E M CONSTRUCTION INC		R07-035-A	60,100		60,100	525.88	
WOOD ERIC M		R06-048-008	40,500		40,500	354.38	
WOOD ERIC M	BOLDUC KIMBERLY A	R06-019-E	29,600	121,100	150,700	1,318.63	
WOOD ERIC M		R06-048-004	30,800		30,800	269.50	
WOOD ERIC M		R06-048-003	33,500		33,500	293.13	
WOOD ERIC M		R06-048-009	35,200		35,200	308.00	

List of Real Estate Owners

Name I	Second Owner	Map/Lot	Land Value	Building Value	Total Value	Tax Amount	Exemption
WOOD ERIC M		R06-048-007	34,300		34,300	300.13	
WOOD ERIC M		R06-048-005	36,300		36,300	317.63	
WOOD ERIC M		R06-048-011	35,200		35,200	308.00	
WOOD MARY ET AL	LINDA BREWER & GARY	R03-019	38,900	124,700	163,600	1,431.50	
WOOD MARY L		R04-147	55,800	163,600	219,400	1,919.75	
WOOD RICHARD A	BRENDA A WOOD	R01-111-A	33,100	5,300	38,400	336.00	
WOOD RICHARD A	BRENDA A WOOD	R01-111-B	86,200	166,100	252,300	2,076.38	15,000
WOOD WILLIAM JAMES	SUSAN P WOOD	R01-020-001A	97,800	218,200	316,000	2,765.00	
WOOD, DEBRA S.	WOOD, SCOTT A.	R07-072-006	28,400	60,600	89,000	778.75	
WOOD, KAREN L. TRUST	ANTINORO, JENNIFER &	R08-036-L01	202,400	437,800	640,200	5,601.75	
WOODARD J STROHN		R06-087	251,600	44,000	295,600	2,455.25	15,000
WOODCOCK ROGER & LINDA REV		U08-010-F	313,200	66,500	379,700	3,322.38	
WOODCOCK ROGER JR		U08-010-V	264,000		264,000	2,310.00	
WOODMAN, MARY F.		U15-027	226,800		226,800	2,724.75	
WOODOAK CORPORATION		R05-027-A	78,300	84,600	162,900	1,800.75	
WOOLER, JANET E.		R03-023-D	54,700	127,500	205,800	1,800.75	
WRIGHT GRAHAM W	LAURA K WRIGHT	R05-024-E	28,500	304,000	358,700	3,138.63	
WRIGHT GREGORY H	MAUDE WRIGHT	R03-021-002	169,800	207,100	235,600	1,930.25	15,000
WRIGHT GREGORY H	MAUDE P WRIGHT	R03-021-007	59,200		59,200	518.00	
WRIGHT GREGORY H	MAUDE P WRIGHT	R03-021-001	145,300	197,800	343,100	2,870.88	15,000
WRIGHT HOWARD P SR & DOROTHY	FOSTINA TRUST LIVING	R08-007-V	58,100	156,700	214,800	1,879.50	
WRIGHT WILLIAM J	LINDA C WRIGHT	R06-103-002	104,600	157,600	262,200	2,294.25	
WROBEL PATRICIA	TIMOTHY R WROBEL	R01-079-004	66,800	172,900	239,700	2,097.38	
WULFING JOHN CHRISTOPHER	DEBERT REBECCA J &	R04-065-005 (3	75,300		75,300	658.88	
WYLIE DONALD W	ELIZABETH R WYLIE	R06-018-AT		59,100	59,100	517.13	
WYLIE DONALD W	ELIZABETH R WYLIE	R06-018-A	29,000	123,600	152,600	1,204.00	15,000
WYMAN BRENT		U01-092-A	46,000		46,000	402.50	
WYMAN BRENT D		U01-094	192,200	74,500	266,700	2,333.63	
WYMAN BRENT D		U08-007-C	207,500	264,700	472,200	4,000.50	15,000
WYMAN BRENT D		U01-093	243,000	23,800	266,800	2,334.50	
WYMAN MARK ANDREW		U08-007	362,500	131,100	493,600	4,187.75	15,000
WYMAN PRISCILLA C		R09-012B1-001B	100,000	55,700	155,700	1,362.38	
WYSHAM STUART G	JOAN WYSHAM	U08-011-C	226,500	62,700	289,200	2,530.50	
YAHN WILLIAM K	YAHN BARBARA J	U01-112	141,700	95,100	236,800	2,072.00	
YANKAUER MARY D	DOW HARRY J	R05-052	26,000		26,000	227.50	
YARMOSH LINDA	EDWARD YARMOSH	R04-004	38,900	279,900	318,800	2,658.25	15,000
YEREANCE CATHERINE	YEREANCE SCOTT	U07-011	102,500	80,900	183,400	1,604.75	
YERRALL VIRGINIA REVOCABLE	GALE NANCY REV	U01-137	481,800	205,900	687,700	6,017.38	
YESMENTES PETER J	ELEANOR H YESMENTES	U07-002-E03	75,400	398,300	473,700	4,013.63	15,000
YETMAN DAVID S	YETMAN PATRICIA QUINN	R08-019-B5	59,600		59,600	521.50	
YETMAN DAVID S	PATRICIA QUINN YETMAN	R04-103	40,200	303,500	343,700	3,007.38	
YOUNG CATHERINE J		R06-017-B	26,800	120,000	146,800	1,284.50	
YOUNG DENNIS J	YOUNG REBECCA S	R07-050-H	31,600	183,200	214,800	1,748.25	15,000
YOUNG MARY PASCHAL TRUST		U08-012	266,700	54,900	321,600	2,814.00	
YOUNGER, KATHLEEN M.		R06-079-A	39,800	111,800	151,600	1,326.50	
YOUNGER, KATHLEEN M.	YOUNGER, ROBERT M.	R06-081	4,100		4,100	35.88	
YOUNGER, KATHLEEN M.	YOUNGER, ROBERT M.	R06-079				0.00	
ZAJDEL DANIEL J	ZAJDEL LAURA C	R06-083	230,000	425,800	655,800	5,738.25	
ZAK REVOCABLE TRUST		R05-017	20,400		20,400	178.50	
ZAPENTINE LEE S CREDIT		R01-074-005	477,900	462,800	940,700	8,047.38	21,000
ZEMBRUSKI JAMES E & SHARYN G		R01-057-B	209,900	213,200	423,100	3,702.13	
ZIEGRA JONATHAN E	ZIEGRA JENNIFER L	R03-067	174,000	207,800	381,800	3,209.50	15,000
ZIGARI RICHARD J		R07-015	32,400	121,400	153,800	1,345.75	
ZIMMERLI, ROBERT E		U07-002-G	240,800	193,700	434,500	3,618.13	21,000
ZUBUSKI REALTY INC		R09-010-001	1,115,700	686,300	1,802,000	15,767.50	
ZWICKER ROBERT P	ZWICKER ROBIN A	R07-100-006	486,800	401,800	888,600	7,775.25	
ZYSKOWSKI DOUGLAS A TRUST	ZYSKOWSKI DIANNE D	R07-081-002	304,900	712,500	1,017,400	8,771.00	15,000

2015/2016 Personal Property Tax List

Name & Address	Assessment	Exempt	Tax	Name & Address	Assessment	Exempt	Tax
A MAINE WEDDING	2,645	0	23.14	IRON ONE PAINTING INC	1,240	0	10.85
A SITE TO SEA INN	8,174	0	71.52	JORDAN CONSTRUCTION	71,100	0	622.13
ACE WELL SERVICE INC	25,597	0	223.97	KNICKERBOCKER GROUP	276,012	0	2,415.11
ADAMS SCOTT G	3,389	0	29.65	LEIGHTON & ASSOCIATES	8,535	0	74.68
ADP INC	5,293	5,293	0.00	LINEKIN BAY WOODWORKING	6,100	0	53.38
AGRICREDIT ACCEPTANCE	274,968	0	2,405.97	M E TOMACELLI INC	43,423	0	379.95
ALLEY EXCAVATING INC	10,000	0	87.50	MARDEN ERIC	1,880	0	16.45
ANDERSEN DESIGN INC	5,305	0	46.42	MARLIN LEASING	22,058	0	193.01
ANTHONY KEVIN V	1,900	0	16.63	MARSH JON	21,805	0	190.79
ARROW HEART	1,580	0	13.83	MCFARLAND DAVID	1,800	0	15.75
ARSENAULT WILLIAM	1,140	0	9.98	MICHAEL SAMUEL	1,025	0	8.97
ATLANTIC UPHOLSTERY	1,200	0	10.50	MILL COVE LOBSTER INC	20,440	0	178.85
ATTENDANCE ON DEMAND	5,379	0	47.07	MONROE STEVEN T	1,600	0	14.00
B & D BOAT BUILDERS	1,202	0	10.52	NMHG FINANCIAL SERVICES	12,758	0	111.63
BECK BUILDERS INC	1,615	0	14.13	NORTHERN LIGHTS	7,951	0	69.57
BEHRINGER JAMES K	76,015	0	665.13	ARSENAULT GARY N	7,951	34.79 (1)	
BETS FISH FRY	3,720	0	32.55	NORTON PETER	1,572	0	13.76
FINIOCCHIARO ELIZABETH	3,720	16.28 (1)		OCEAN POINT INN	95,936	0	839.44
BIG AL'S SELF STORAGE	1,749	0	15.30	OCEAN POINT MARINA	32,325	0	282.84
BLACKMAN LEON	1,750	0	15.31	OCEAN POINT STUDIO	1,970	0	17.24
BLAKE'S REALTY INC	1,830	0	16.01	OCEAN POINT WOODTURNING	6,123	0	53.58
BONNIES A CUT ABOVE	4,244	0	37.14	ONE THIRTY TWO LLC	900	0	7.88
ERSKINE BONNIE	4,244	18.57 (1)		PAUL E LUKE INC	182,676	0	1,598.42
BOOTHBAY CRAFT BREWERY	137,750	137,750	0.00	PERKINS RICHARD	3,405	0	29.79
BOOTHBAY HARBOR COUNTRY	1,032,165	0	9,031.44	PHIL AND MIKES	7,460	0	65.28
BOOTHBAY MECHANICS INC	3,810	0	33.34	PINE STATE TRADING	5,700	0	49.88
BOOTHBAY RAILWAY	2,910	0	25.46	PINKHAM LARRY	1,329	0	11.63
BOOTHBAY RESORT INC	15,438	0	135.08	PRINTS CHARMING	6,943	0	60.75
BORST BYRON	1,695	0	14.83	PROUTY PLUMBING INC	1,208	0	10.57
BROWN TIMBER	2,580	0	22.58	REED ARTHUR	1,800	0	15.75
BROWNE FRANCES	3,470	0	30.36	REED ROBIN	2,730	0	23.89
BRYER JAMES	2,088	0	18.27	RENY N A CONSTRUCTION	212,010	0	1,855.09
BUCHANAN CONSTRUCTION	2,734	0	23.92	RRRUFF CUT	1,702	0	14.89
CABBAGE ISLAND	2,460	0	21.53	SARALINDS HEATED	975	0	8.53
CLOSSON WAYNE J	4,025	0	35.22	SHERMAN BARRY	1,400	0	12.25
COCA-COLA BOTTLING CO	8,444	0	73.89	SHORE HILLS CAMPGROUND	9,708	0	84.95
CONVERGENT ENERGY AND	2,140,000	2,140,000	0.00	SIMMONS HARRINGTON &	6,930	0	60.64
COTTAGE CONNECTION	1,770	0	15.49	SMUGGLERS COVE INN INC	48,363	0	423.18
CRYSTAL SPRING	1,050	0	9.19	SPOFFORD RICHARD	2,993	0	26.19
DAN'S AUTO REPAIR INC	11,445	0	100.14	SPRUCE LODGE LLC	2,640	0	23.10
DAVES AUTO REPAIR	1,758	0	15.38	SULLIVAN ASSOCIATES	14,100	0	123.38
CHAPMAN DAVID	1,758	7.69 (1)		SUSQUEHANNA COMMERCIAL	49,118	49,118	0.00
DAVIS LEIGH	2,000	0	17.50	THOMPSON LEE MICHAEL	6,640	0	58.10
DE LAGE LANDEN OPER	4,250	4,250	0.00	TILE TRANSFORM RENEW	1,959	0	17.14
DICKINSON MORRIS	1,350	0	11.81	TIME WARNER CABLE	967,697	0	8,467.35
DIMAURO JEFFREY	28,050	0	245.44	TIME WARNER CABLE TAX	967,697	4,233.68 (1)	
DIRECTV LLC	30,921	0	270.56	TIMS TREE SERVICE	13,300	0	116.38
DISH NETWORK LLC	20,452	0	178.96	TURNING POINT SOLUTIONS	2,123	0	18.58
DOMEYER DEAN DVM	12,920	0	113.05	US BANK NATIONAL	11,340	0	99.23
DORRS PLUMBING &	1,140	0	9.98	VAN HASSELT STUDIO	2,550	0	22.31
DOVER USED CARS	1,700	0	14.88	VIENS DONALD	2,950	0	25.81
E M WOOD CONSTRUCTION	140,520	0	1,229.55	WABASHA LEASING LLC	2,122	0	18.57
EAST BOOTHBAY BOAT	5,750	0	50.31	WASHBURN & DOUGHTY	7,062,519	6,798,522	2,309.97
EAST BOOTHBAY GENERAL	9,820	0	85.93	WE BE DOLPHIN INC	4,630	0	40.51
LIZ & DOMINIC POCHEE	9,820	42.97 (1)		WELLS FARGO FINANCIAL	62,163	0	543.93
ELKINS & CO INC	14,770	0	129.24	WHITE ANCHOR ASSOCIATES	13,935	0	121.93
ENERGY NORTH GROUP	4,710	0	41.21	WILLIAMS SCOTSMAN INC	29,537	2,348	237.90
FARRIN PAT	28,475	0	249.16	WILSON NATHANIEL S	5,575	0	48.78
FIVE GABLES INN	51,923	0	454.33	WINDWARD PROVISIONS LLC	13,700	0	119.88
FRED'S COFFEE	1,000	0	8.75				
FROST PETER & SMITH	2,300	0	20.13				
G & G TOWING & GARAGE	11,200	0	98.00				
GE CAPITAL INFO TECH	7,352	0	64.33				
GILES RUBBISH INC	6,616	0	57.89				
GRAYHAWK LEASING LLC	13,481	0	117.96				
GREATAMERICA FINANCIAL	46,231	0	404.52				
GREENLEAF JAMES BUILDER	1,400	0	12.25				
GTP ACQUISITION	70,000	0	612.50				
HAM STEPHEN	2,763	0	24.18				
HANDS OF THYME	5,000	0	43.75				
HARLEY DOUGLAS G	2,106	0	18.43				
HEIDIS HAIR DESIGN	1,413	0	12.36				
HODGDON MARINE LLC	949,617	707,858	2,115.39				
ICE CREAM HUT INC	6,630	0	58.01				
INLAND FRESH SEAFOOD	63,160	0	552.65				
IRISH HOLDINGS LLC	32,433	0	283.79				



STATE OF MAINE
OFFICE OF THE GOVERNOR
1 STATE HOUSE STATION
AUGUSTA, MAINE
04333-0001

Paul R. LePage

GOVERNOR

Dear Citizens of Boothbay:

Maine has a long tradition of civil participation in both state and local government, and I thank you for being informed and involved citizens.

My vision for Maine is prosperity, not poverty. For this reason, one of my top priorities is the reduction and eventual elimination of the income tax. Some are pushing to raise the minimum wage, but I want Mainers to earn a maximum wage. Reducing the income tax is the biggest and most immediate pay raise for all hard-working Mainers.

Not only does an income tax cut put more money back in your pockets, but it will also attract businesses that can offer good-paying careers to keep our young people here in Maine. It shows the nation that we are serious about wanting people and businesses to come—and stay—in Maine.

Another of my priorities is to lower the cost of student debt in Maine. If young people are struggling with too much student debt, they are unable to afford homes or vehicles. We are now offering programs to help them lower their debt, stay in Maine, begin their careers and start families.

To provide good-paying jobs for our young people, we must also work hard to reduce our energy costs. High energy costs are a major factor in driving out manufacturers, mills and other businesses that need low-cost electricity. I am committed to lowering the cost of energy, not only to attract job creators, but also to allow Maine people to heat and power their homes affordably and effectively.

And finally, we are making progress to address the drug pandemic in our state. It is my most important duty to keep the Maine people safe. While education, treatment and prevention efforts are important, we must get the dealers off the streets. I am pleased the Legislature has finally agreed to fund my proposal for more drug agents to stem the supply of deadly opiates flowing into our communities, but our law enforcement agencies are still understaffed. We must do more.

It is a pleasure serving as your Governor. If ever I can be of assistance to you or if you have any questions or suggestions, I encourage you to contact my office by calling 287-3531 or by visiting our website at www.maine.gov/governor.

Sincerely,

A handwritten signature in cursive script that reads "Paul R. LePage".

Paul R. LePage
Governor



HOUSE OF REPRESENTATIVES

2 STATE HOUSE STATION
AUGUSTA, MAINE 04333-0002

(207) 287-1400

TTY: (207) 287-4469

Stephanie Hawke

76 Park Street
Boothbay Harbor, ME 04538
Residence: (207) 633-4600
Business: (207) 633-0383
Stephanie.Hawke@legislature.maine.gov

January, 2016

Dear Friends and Neighbors of Boothbay,

As we reconvene for the second session of the 127th Legislature of the House of Representatives, I want to thank you all for giving me the opportunity to represent the citizens of District 89 in Augusta. My introduction to state government has been an eye opening, and at times challenging, experience. Despite some obstacles the Legislature faced in 2015, I have returned to the State House feeling confident in my ability to contribute to the passage of meaningful legislation.

Over the next four months, I will continue my work on the Joint Standing Committee on Marine Resources. In the first session, this committee reviewed and gave recommendations on a variety of bills relating to marine issues—ranging from Eel and Elver fisheries to improving the enforcement of Maine's marine resource laws.

The Legislature will be in session until mid-April; please call me anytime at **287-1440** or email me at **Stephanie.Hawke@legislature.maine.gov** to keep me updated on any concerns you might have. If you would like to be added to my email update list, you can do so by emailing me directly with your request.

Again, thank you for selecting me as your State Representative in District 64 and please do not hesitate to contact me.

Warmest Regards,

A handwritten signature in cursive script that reads "Stephanie Hawke".

Stephanie Hawke
State Representative



Senator Christopher Johnson
3 State House Station
Augusta, ME 04333-0003
(207) 287-1515
chris@dirigo.net

Dear Residents of Boothbay,

I hope 2016 finds you and your family doing well. It is an honor to represent you and this community as your State Senator. These are challenging times for so many people in Maine. Which is why I am pleased to have some good news and information to help you through some of the challenges.

This past year, the Legislature made significant progress in providing direct tax relief to Maine homeowners. We increased the Homestead Property Tax Credit for all Mainers, from \$10,000 to \$15,000 starting in April of 2016; and the exemption will increase again to \$20,000 in 2017. We also prevented Municipal Revenue Sharing cuts while increasing funding of K-12 schools by \$80 million. As key influences on municipal revenues, they are critical to avoiding property tax spikes.

Additionally, we implemented meaningful, fair changes to the state's income tax code, which will result in a \$135 million annual tax cut for 579,000 Maine families. This Legislature also eliminated the income tax on pensions for all military families.

I am proud of these accomplishments. I hope you are as well. Moving forward, I will continue to focus on making state government effective in meeting people's needs, with good oversight and accountability, providing property tax relief and tax reform that works for every day Mainers, not just the wealthy. And ensuring that your tax dollars are working to support growth of good paying jobs, fostering economic development, investing in education, lowering home energy costs, protecting our children and our natural resources, and building better infrastructure.

As the Legislature continues its work, please know that I appreciate hearing from you about your concerns, your hopes, and your ideas for how to make our communities and our state better. In addition to the monthly constituent office hours across the district to hear what you want to talk about, and occasional open public meetings, I encourage you to sign up for my legislative email updates to keep you informed about what is happening in the Legislature. This periodic email allows me to share information that is useful and informative to you and our district. Please email or call me to sign up.

I am here to listen to your legislative needs and concerns, and to serve as a liaison between you and state government. Feel free to contact me anytime. I appreciate your continued support and look forward to seeing you around the district.

Sincerely,

A handwritten signature in black ink that reads "Christopher H. Johnson".

413 DIRKSEN SENATE OFFICE BUILDING
WASHINGTON, DC 20510-1904
(202) 224-3523
(202) 224-2693 (FAX)

United States Senate
WASHINGTON, DC 20510-1904

Dear Friends:

It is an honor to represent Maine in the United States Senate. I am grateful for the trust the people of our State have placed in me and welcome this opportunity to share some key accomplishments from 2015.

Growing the economy by encouraging job creation was and remains my top priority. The tax-relief bill signed into law at the close of last year contains three key provisions I authored to help foster job creation and provide small businesses with the certainty they need to invest, grow, and, most important, hire new workers. Another provision I authored that became law last year gives a boost to both Maine's economy and traffic safety. This provision permanently changed the federal law that previously had forced the heaviest trucks onto our country roads and downtown streets, rather than allowing them to use Maine's federal Interstates. In addition, I was glad to help secure another significant award for the University of Maine's deepwater offshore wind initiative, which has the potential to advance an emerging industry and create thousands of good jobs in our state.

Maine's historic contributions to our nation's defense must continue. In 2015, I secured funding toward a much-needed additional Navy destroyer, likely to be built at Bath Iron Works. Modernization projects at the Portsmouth Naval Shipyard that I have long advocated for were also completed, as were projects for the Maine National Guard.

I was also deeply involved in crafting the new education reform law to better empower states and communities in setting educational policy for their students. The law also extends a program I co-authored that provides additional assistance to rural schools, which has greatly benefitted our state. A \$250 tax deduction I authored in 2002 for teachers who spend their own money on classroom supplies was also made permanent last year.

As a result of a scientific evaluation of the nutritional value of potatoes required by a law that I wrote, the wholesome fresh potato finally was included in the federal WIC nutrition program. I also worked on other issues important to Maine's farmers and growers, including research on wild blueberries and pollinating bees.

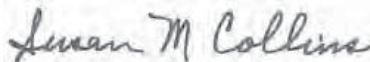
As Chairman of the Housing Appropriations Subcommittee, I have made combating veterans' homelessness a priority. This year's housing funding law includes \$60 million for 8,000 new supportive housing vouchers for homeless veterans. Since this program began in 2008, the number of homeless veterans nationwide has dropped by one third. Maine has received nearly 200 vouchers to support homeless veterans.

Last year, I became Chairman of the Senate Aging Committee. My top three priorities for the committee are retirement security, investing more in biomedical research, and fighting fraud and financial abuses targeting our nation's seniors. I advocated for the \$2 billion increase in funding for the National Institutes of Health to advance research on such diseases as diabetes and Alzheimer's. The Senate also unanimously passed my bill to support family caregivers. The Aging Committee's toll-free hotline (1-855-303-9470) makes it easier for senior citizens to report suspected fraud and receive assistance and has already received more than 1,000 calls.

A Maine value that always guides me is our unsurpassed work ethic. As 2015 ended, I cast my 6,072nd consecutive vote, continuing my record of never missing a roll-call vote since my Senate service began in 1997.

I appreciate the opportunity to serve Boothbay and Maine in the United States Senate. If ever I can be of assistance to you, please contact my Constituent Service Center in Augusta at (207) 622-8414 or visit my website at www.collins.senate.gov. May 2016 be a good year for you, your family, your community, and our state.

Sincerely,



Susan M. Collins
United States Senator

ANGUS S. KING, JR.
MAINE

359 DIRksen SENATE OFFICE BUILDING
(202) 224-6344
Website: <http://www.King.Senate.gov>

United States Senate
WASHINGTON, DC 20510

COMMITTEES:
ARMED SERVICES
BUDGET
INTELLIGENCE
RULES AND ADMINISTRATION

Dear Friends of Boothbay:

It has been a privilege to serve the State of Maine since being sworn into the U.S. Senate.

Much of my time in Washington this past year has been devoted to the Senate Armed Services Committee and the Select Committee on Intelligence. Protecting our homeland and the people of Maine from terrorism and violence remains one of my top priorities. Through my work on the Armed Services Committee, I was able to secure several provisions in the 2016 National Defense Authorization Act that benefit Maine. The legislation authorizes the construction of an additional DDG-51 Arleigh Burke Class Destroyer that could be built at Bath Iron Works and expands the HUBZone program to stimulate economic growth at former military installations like the former Brunswick Naval Air Station.

Returning control to teachers, school districts, and states has also been a primary concern of mine. I am encouraged that the Every Student Succeeds Act has become law. It eliminates the burdensome requirements of the No Child Left Behind Act and ensures access to a quality education for all students. A provision I helped author in the bill will give states the opportunity to pilot the use of their own proficiency-based assessments in lieu of federally-mandated standardized tests. Also included in the bill are several measures I secured to promote local input, fund education technology initiatives, and explore new strategies to increase student access to the internet outside of school.

Communities across Maine have taken bold action to improve their broadband connectivity, and I have been proud to foster federal support for these types of projects. My amendments to the Every Student Succeeds Act will promote the type of work already occurring in Washington County, where students who lack broadband access are able to check out mobile hotspots from their local libraries. Additionally, a bill I co-sponsored, the Community Broadband Act, helped pave the way for the FCC to enact rules protecting the ability of municipalities to invest in better broadband. I am excited by Maine's leadership on this important economic development issue and will continue to support local efforts in this area.

After extensive negotiations, the Senate passed a five-year transportation bill that will increase highway and transit funding in Maine and provide stability to improve our transportation infrastructure. The legislation contains provisions I cosponsored to cut red tape and improve predictability and timeliness by streamlining the federal permitting process for large infrastructure projects. Also incorporated in this bill are my provisions to relieve financial regulations on Maine's community banks and credit unions and to reauthorize the Export-Import Bank, a critical tool that supports communities and small business across the state.

Following my inquiries in the Energy and Natural Resources Committee, the National Park Service has announced they will begin exploring strategies to allow park visitors to purchase electronic passes online and will pilot the program at Acadia National Park. These passes would improve access to our nation's most treasured landscapes and would generate resources for years to come. I remain deeply engaged in preserving Maine's natural beauty and strengthening our outdoor recreation economy.

It is with solemn responsibility that I have focused my energy addressing the opioid epidemic in Maine. This work includes convening roundtables with a wide-range of health care and law enforcement professionals to combat addiction; introducing a proposal to safely dispose of excess prescription drugs; cosponsoring a

Senate-passed bill that addresses mothers struggling with addiction and the alarming effect it has on newborns; cosponsoring the TREAT Act, which expands the ability of medical specialists to provide life-saving medication-assisted therapies for patients battling heroin and prescription drug addiction; and calling on the Commander of U.S. Southern Command to increase efforts to stop the flow of heroin at our southern border.

I like to think of Maine as a big small town – and in a small town, the leaders are accessible and eager to listen. In that spirit, I've made it a priority to stay connected with people from all over Maine who e-mail, write, and call with suggestions or questions. If I can ever assist in your interaction with a federal agency, or you have thoughts, concerns, or personal input on a matter that is currently before Congress I hope you will contact me, let me know where you stand, and engage in this critical part of democracy. Please call my toll-free line at 1-800-432-1599 or one of my offices: Augusta (207) 622-8292, Presque Isle (207) 764-5124, Scarborough (207) 883-1588, or Washington, D.C. (202) 224-5344. You can also write me on our website at www.king.senate.gov/contact.

As always, I am honored to represent the people of Maine and look forward to working with you for the betterment of our great state.

Sincerely,



Angus S. King, Jr.
United States Senator

AUGUSTA
4 Gabriel Drive, Suite F1
Augusta, ME 04330
(207) 622-8292

PRESQUE ISLE
169 Academy Street, Suite A
Presque Isle, ME 04769
(207) 764-5124

In Maine call toll-free 1-800-432-1599
Printed on Recycled Paper

SCARBOROUGH
383 US Route 1, Suite 1C
Scarborough, ME 04074
(207) 883-1588

2162 RAYBURN HOUSE OFFICE BUILDING
WASHINGTON, DC 20515

PHONE: 202-225-6116
FAX: 202-225-5590

WWW.PINGREE.HOUSE.GOV



CHELLIE PINGREE
CONGRESS OF THE UNITED STATES
1ST DISTRICT, MAINE

COMMITTEE ON APPROPRIATIONS
SUBCOMMITTEES:
AGRICULTURE, RURAL DEVELOPMENT, AND
RELATED AGENCIES
INTERIOR, ENVIRONMENT, AND RELATED
AGENCIES

Dear Friend,

I hope this letter finds you and your family well. I appreciate the opportunity to give you an update on my work in Maine and Washington. It continues to be a great honor to serve the people of Maine's 1st District in Congress.

Over the last year, I have introduced a number of bills to address the problems my constituents face. One of the most concerning issues is hunger. Nearly 50 million Americans don't have reliable access to enough food. At the same time, 40 percent of the food produced in the country goes to waste. That is why I introduced the Food Recovery Act, comprehensive legislation to cut food waste while providing more food to the people who need it.

The Safe and Affordable Drugs from Canada Act takes on another serious concern for Maine families—the high cost of prescription drugs. Just over the border in Canada, the same medications are available at half the price on average. My bill would lift a ban that prohibits consumers from importing those medications. Other bills I introduced touch on a number of issues, from helping veterans secure benefits to protecting our coastal economies. For more information on all my legislation, go to www.pingree.house.gov.

My seat on the House Appropriations Committee—which has a powerful role in setting federal funding levels—has also put me in a position to influence policies and programs that affect Mainers. A couple of examples from the last year include pushing to make Lyme disease a higher federal priority and working to protect funding for a program that has extended preschool to hundreds of Maine children.

But not all my work takes place at the Capitol. Here at home, I had the chance to visit many communities to help celebrate their victories and discuss their concerns—critical feedback to take to Washington. And over the last year, my hard-working staff has helped hundreds of constituents on their issues with federal programs and agencies.

I hope the last year has been a good one for you and your family. As we head into another year of challenges and opportunities for our nation, I promise that your interests will continue to guide my work. Please contact my office if there's ever anything I can do for you.

Best wishes,

A handwritten signature in dark ink, reading "Chellie R" followed by a long horizontal line.

Chellie Pingree
Member of Congress

2 PORTLAND FISH PIER, SUITE 304
PORTLAND, ME 04101
PHONE: 207-774-5019
FAX: 207-871-0720

1 SILVER STREET
WATERVILLE, ME 04902
PHONE: 207-873-5713
FAX: 207-873-5717

MINUTES OF THE ANNUAL TOWN MEETING MAY 4, 2015

Pursuant to the foregoing warrant the inhabitants of the Town of Boothbay met at the Boothbay Town offices, located at 1011 Wiscasset Road, between 8:00 a.m. and 6:00 p.m., and gave in their votes as follows:

Total Votes Cast: 199

Article 1. The Clerk, Bonnie D. Lewis, opened the meeting at 8:00 a.m., and asked for nominations for Moderator. Arthur D. Webster was the only person nominated and voted in by those present. He was sworn into office by the Clerk, in open meeting.

Article 2. The following public officials were chosen by secret ballot:
Dale C. Harmon (152), and Steven C. Lewis (154) were each elected for three year terms.
Christopher D. Buchanan (45) was elected as a Trustee of the Boothbay – Boothbay Harbor Community School District for a three year term
John C. Bertolet was elected as a member of the Boothbay – Boothbay Harbor Superintending School Committee for a three year term
Kim W. Pinkham was elected as a Trustee of the Boothbay – Boothbay Harbor Cemetery District for a three year term
Kenneth D. Marston was elected as an at-large-Trustee of the Boothbay Region Water District for a three year term

The following Referendum Questions were voted by secret ballot:

Article 3. It was voted to establish that the first installment of taxes for Fiscal Year 2016 is due and payable on August 26, 2015, and the second installment of taxes is due and payable on February 17, 2016, and to charge seven percent (7.00%) rate of interest on delinquent taxes, and to set the interest rate to be paid by the Town on abated taxes at three percent (3.00%) pursuant to 36 M.R.S.A. § 506-A and to authorize such interest paid or abatements granted to be appropriated from overlay funds or, if necessary, from surplus, and to authorize the Tax Collector to accept prepayment of taxes not yet committed pursuant to 36 M.R.S.A. § 506.

Article 4. It was voted to authorize the Selectmen to apply for and accept State and Federal grants, including CDBG applications and grants from non-profit organizations, donations or revenues, on the Town's behalf for municipal purposes, including, when necessary, the authority to sign grant contracts, documents or other paperwork and to accept the conditions that accompany grant funds and to appropriate and expend grant funds and/or other funds for authorized purposes as the Board of Selectmen deems to be in the best interest of the Town during the fiscal year 2016.

Article 5. It was voted to authorize the Selectmen to dispose of Town owned non-tax acquired property deemed excess, whether real or personal, under such terms and conditions as they deem advisable; provided, however, that if the property has a value of more than \$500, disposal must be by a competitive bid or auction process.

Article 6. It was voted to authorize the Selectmen to carry forward any Unexpended Account Balance as they deem advisable and to authorize the Selectmen to set at a later date the amount of Surplus, if any, to be used to reduce property tax assessment.

Article 7. It was voted to appropriate funds received from the State of Maine pursuant to the Rural Road Initiative for capital improvements to local roads and/or State Aid minor collectors.

- Article 8.** It was voted to raise and appropriate the sum of \$1,828,174 for the Town of Boothbay Municipal Budget.
- \$530,614 for the General Government Account
\$401,789 for the Public Safety Account
\$711,341 for the Public Works Account
\$8,000 for the General Assistance Account
\$125,230 for the Service Account
\$51,200 for the Insurance Account
- Article 9.** It was voted to raise and appropriate the sum of \$160,524.02 for ambulance services.
- Article 10.** It was voted to raise and appropriate the sum of \$15,000 for the Boothbay Region Cemetery District.
- Article 11.** It was voted to raise and appropriate the sum of \$45,000 for the Boothbay Harbor Memorial Library.
- Article 12.** To see if the Town will vote to raise and appropriate the sum of \$5,000 for the Town of Boothbay Harbor fireworks fund.
- Article 13.** It was voted to raise and appropriate the sum of \$385,473 for the Boothbay Region Refuse Disposal District.
- Article 14.** It was voted to raise and appropriate the sum of \$20,000 for the Boothbay Region Community Television.
- Article 15.** It was voted to raise and appropriate the sum of \$2,000 for the Boothbay Region Historical Society.
- Article 16.** It was voted to raise and appropriate the sum of \$9,520 for the Boothbay Region District Nursing Association.
- Article 17.** It was voted to raise and appropriate the sum of \$300 for the American Legion Charles Sherman Post #36.
- Article 18.** It was voted to raise and appropriate the sum of \$915 for New Hope for Women.
- Article 19.** It was voted to raise and appropriate the sum of \$500 for Boothbay Region Community Resources to support the Woodchucks program.
- Article 20.** It was voted to appropriate the sum of \$824,773 from Estimated Revenues to reduce the property tax assessment.
- Article 21.** It was voted to appropriate the sum of \$177,000 from the Capital Improvement Reserve Account and to raise and appropriate the sum of \$140,000 for implementation of the Capital Improvement Plan.

- Article 22.** It was voted to appropriate \$120,200 from unassigned fund balance for the purchase, pursuant to a limited option to purchase agreement between Paul D. Weaver and the Town, of certain real property and the improvements thereon located at 16 Corey Lane, Boothbay that is currently used for United States Post Office purposes (Assessor's Tax Map R-4, Lot 1A) and more particularly described in a deed dated August 14, 2004 and recorded in the Lincoln County Registry of Deeds in Book 3345, Page 300, subject to the terms and conditions of a lease agreement between Paul D. Weaver and the United States Postal Service dated February 1, 2010.
- Article 23.** It was voted to raise and appropriate \$25,000 for Boothbay's share of Boothbay-Boothbay Harbor Joint Economic Development Committee FY 2016 activities.
- Article 24.** To see if the Town will vote by written ballot to increase the property tax levy limit established by State law in the event that the municipal budget for Fiscal Year 2016 approved under the preceding articles will result in a tax commitment that is greater than the property tax levy limit.
- Article 25.** An ordinance entitled "Floodplain Management Ordinance for the Town of Boothbay," including the accompanying floodplain maps was adopted.

The polls were closed at 6:00 p.m.

Respectfully Submitted,

Bonnie D. Lewis, Town Clerk

**TOWN OF BOOTHBAY WARRANT
FOR THE SPECIAL TOWN MEETING
November 3, 2015**

State Of Maine
County Of Lincoln

To a Constable of the Town of Boothbay in said County.

Greetings:

In the name of the State of Maine, you are hereby required to notify and warn the voters of the **TOWN OF BOOTHBAY** in said County and State, qualified by law to vote in Town affairs, to meet at the Boothbay Town Offices in said town, on Monday, the 2nd day of November, 2015 at 8:00 AM, then and there to act upon Article 1. The polls for voting on Article 2 shall be opened at 8:00 AM and will close at 6:00 PM.

Article 1. To choose a Moderator to preside at said meeting.

Article 2. To vote, by secret ballot on the following plan question: "Shall a plan entitled 'The Boothbay Comprehensive Plan dated August 3rd, 2015' be enacted? (A copy of the proposed plan is on file in the Town Office and posted on the town website.)

The Registrar of Voters office will be open to correct any errors in or change a name or address on the voting list, to accept the registration of any person who became 18 years of age on the day of this Annual Town Meeting, and to accept new enrollments.

A person who is not registered as a voter may not vote in any election or town meeting.

You are hereby directed to publish this warrant in the Boothbay Register, at least fourteen (14) days before the holding of said meeting. Thereof fail not and have this annual town meeting warrant with your doings thereon at a time and place mentioned. Given under our hands at Boothbay, Maine, the 18th day of September, 2015.

BOARD OF SELECTMEN

Dale C. Harmon, Chairman

Stephen W. Ham

Douglas Burnham, Vice Chairman

Charles R. Cunningham

Steven C. Lewis

OFFICER'S RETURN

STATE OF MAINE,
COUNTY OF LINCOLN, SS.

I certify that I have notified the voters of Boothbay of the time and place of the annual town meeting warrant by posting an attested copy of the within warrant at:

EAST BOOTHBAY POST OFFICE
BOOTHBAY TOWN HALL
BOOTHBAY TOWN OFFICE
BOOTHBAY POST OFFICE
TREVETT POST OFFICE

Resident _____

**TOWN OF BOOTHBAY MINUTES
FOR THE SPECIAL TOWN MEETING
November 3, 2015**

Pursuant to the foregoing warrant the inhabitants of the Town of Boothbay met at the Boothbay Town offices, located at 1011 Wiscasset Road, between 8:00 a.m. and 8:00 p.m., and gave in their votes as follows:

Total Votes Cast: 661 Yes: 436 No: 211 Blanks: 14

Article 1. The Clerk opened the meeting at 8:00 a.m., and asked for nomination for a Moderator. Eleanor Alley was nominated, and voted in by those present.

Article 2. It was voted, by secret ballot to enact the plan entitled: "The Boothbay Comprehensive Plan dated August 3rd, 2015".

Moderator Alley closed the polls at 8:00 p.m.

Respectfully Submitted.
Bonnie D. Lewis
Town Clerk

**TOWN OF BOOTHBAY WARRANT
FOR THE ANNUAL TOWN MEETING
MAY 2, 2016**

State Of Maine
County Of Lincoln

To a Resident of the Town of Boothbay in said County.

Greetings:

In the name of the State of Maine, you are hereby required to notify and warn the voters of the **TOWN OF BOOTHBAY** in said County and State, qualified by law to vote in Town affairs, to meet at the Boothbay Town Offices in said town, on Monday, the 2nd day of May, 2016 at 8:00 AM, then and there to act upon Article 1. The polls for voting on Articles 2 through 32 shall be opened at 8:00 AM and will close at 6:00 PM.

Article 1. To choose a Moderator to preside at said meeting.

Article 2. ***To choose by secret ballot the following public officials:***

- One Selectmen, for a three year term
- One Trustee of the Boothbay – Boothbay Harbor Community School District for a three year term
- One Member of the Boothbay – Boothbay Harbor Superintending School Committee for a three year term
- One Trustee of the Boothbay – Boothbay Harbor Cemetery District for a three year term
- One Trustee of the Boothbay Region Water District for a three year term

To vote by secret ballot on the following Referendum Questions:

Article 3. To vote by secret ballot on the following Referendum Question:

To see if the Town will vote to establish that the first installment of taxes for Fiscal Year 2017 is due and payable on August 26, 2016, and the second installment of taxes is due and payable on February 14, 2017, and to charge seven percent (7.00%) rate of interest on delinquent taxes, and to set the interest rate to be paid by the Town on abated taxes at three percent (3.00%) pursuant to 36 M.R.S.A. § 506-A and to authorize such interest paid or abatements granted to be appropriated from overlay funds or, if necessary, from surplus, and to authorize the Tax Collector to accept prepayment of taxes not yet committed pursuant to 36 M.R.S.A. § 506.

Board of Selectmen recommendation: Approval.

Article 4. To vote by secret ballot on the following Referendum Question:

To see if the Town will vote to authorize the Selectmen to apply for and accept State and Federal grants, including CDBG applications and grants from non-profit organizations, donations or revenues, on the Town's behalf for municipal purposes, including, when necessary, the authority to sign grant contracts, documents or other paperwork and to accept the conditions that accompany grant funds and to appropriate and expend grant funds and/or other funds for authorized purposes as the Board of Selectmen deems to be in the best interest of the Town during the fiscal year 2017.

Board of Selectmen recommendation: Approval.

Article 5. To vote by secret ballot on the following Referendum Question:

To see if the Town will vote to authorize the Selectmen to dispose of Town owned non-tax acquired property deemed excess, whether real or personal, under such terms and conditions as they deem advisable; provided, however, that if the property has a value of more than \$500, disposal must be by a competitive bid or auction process.

Board of Selectmen recommendation: Approval.

Article 6. To vote by secret ballot on the following Referendum Question:

To see if the Town will vote to authorize the Selectmen to carry forward any Unexpended Account Balance as they deem advisable and to authorize the Selectmen to set at a later date the amount of Surplus, if any, to be used to reduce property tax assessment.

Board of Selectmen recommendation: Approval.

Article 7. To vote by secret ballot on the following Referendum Question:

To see if the Town will vote to appropriate funds received from the State of Maine pursuant to the Rural Road Initiative for capital improvements to local roads and/or State Aid minor collectors.

Board of Selectmen recommendation: Approval.

Article 8. To vote by secret ballot on the following Referendum Question:

Fiscal Year 2017 Budget

To see if the Town will vote to raise and appropriate the sum of \$1,973,107.95 for the Town of Boothbay Municipal Budget.

\$522,147.11 for the **General Government Account**

\$390,303.08 for the **Public Safety Account**

\$726,977.77 for the **Public Works Account**

\$165,000 for the **Capitol Improvement Account**

\$8,000 for the **General Assistance Account**

\$134,480 for the **Service Account**

\$52,200 for the **Insurance Account**

[The FY 2017 proposed Town Budget is available for review and inspection at the Town Clerk's Office.]

Board of Selectmen recommendation: Approval.

Article 9. To vote by secret ballot on the following Referendum Question:

To see if the Town will vote to raise and appropriate the sum of \$162,017 for ambulance services.

[The Boothbay Region Ambulance Service budget is available for review and inspection at the Town Clerk's Office.]

Board of Selectmen recommendation: Approval.

Article 10. To vote by secret ballot on the following Referendum Question:

To see if the Town will vote to raise and appropriate the sum of \$18,000 for the Boothbay Region Cemetery District.

Board of Selectmen recommendation: Approval.

Article 11. To vote by secret ballot on the following Referendum Question:

To see if the Town will vote to raise and appropriate the sum of \$50,000 for the Boothbay Harbor Memorial Library.

Board of Selectmen recommendation: Approval.

Article 12. To vote by secret ballot on the following Referendum Question:

To see if the Town will vote to raise and appropriate the sum of \$5,000 for the Town of Boothbay Harbor fireworks fund.

Board of Selectmen recommendation: Approval.

Article 13. To vote by secret ballot on the following Referendum Question:

To see if the Town will vote to raise and appropriate the sum of \$396,200 for the Boothbay Region Refuse Disposal District.

Board of Selectmen recommendation: Approval.

Article 14. To vote by secret ballot on the following Referendum Question:

To see if the Town will vote to raise and appropriate the sum of \$20,000 for the Boothbay Region Community Television.

Board of Selectmen recommendation: Approval.

Article 15. To vote by secret ballot on the following Referendum Question:

To see if the Town will vote to raise and appropriate the sum of \$2,000 for the Boothbay Region Historical Society.

Board of Selectmen recommendation: Approval.

Article 16. To vote by secret ballot on the following Referendum Question:

To see if the Town will vote to raise and appropriate the sum of \$9,520 for the Boothbay Region District Nursing Association.

Board of Selectmen recommendation: Approval.

Article 17. To vote by secret ballot on the following Referendum Question:

To see if the Town will vote to raise and appropriate the sum of \$500 for the American Legion Charles Sherman Post #36.

Board of Selectmen recommendation: Approval.

Article 18. To vote by secret ballot on the following Referendum Question:

To see if the Town will vote to raise and appropriate the sum of \$915 for New Hope for Women.

Board of Selectmen recommendation: Approval.

Article 19. To vote by secret ballot on the following Referendum Question:

To see if the Town will vote to raise and appropriate the sum of \$1000 for Boothbay Region Community Resources.

Board of Selectmen recommendation: Approval.

Article 20. To vote by secret ballot on the following Referendum Question:

To see if the Town will vote to appropriate the sum of \$873947 from Estimated Revenues to reduce the property tax assessment.

Board of Selectmen recommendation: Approval.

Article 21. To vote by secret ballot on the following Referendum Question:

To see if the Town will vote to raise and appropriate the sum of \$165,000 for implementation of the Capital Improvement Plan.

[The Capital Improvement Plan is available for review and inspection at the Town Clerk's Office.]

Board of Selectmen recommendation: Approval.

Article 22. To vote by secret ballot on the following Referendum Question:

To see if the Town will vote to raise and appropriate the sum of \$3500 for The Community Center.

Board of Selectmen recommendation: Approval.

Article 23. To vote by secret ballot on the following Referendum Question:

To see if the Town will vote to raise and appropriate the sum of \$2000 for The Trolley Committee.

Board of Selectmen recommendation: Approval.

Article 24. To vote by secret ballot on the following Referendum Question:

To see if the Town will vote to raise and appropriate the sum of \$1000 for The Boothbay Region Senior Citizens Club, Inc.

Board of Selectmen recommendation: Approval.

Article 25. To vote by secret ballot on the following Referendum Question:

To see if the Town will vote to raise and appropriate the sum of \$1000 for Boothbay Area Shellfish Ordinance.

Board of Selectmen recommendation: Approval.

Article 26. To vote by secret ballot on the following Referendum Question:

To see if the Town will vote to raise and appropriate \$25,000 for Boothbay's share of Boothbay-Boothbay Harbor Joint Economic Development Committee FY 2017 activities.

Board of Selectmen recommendation: Approval.

Article 27. To vote by secret ballot on the following Referendum Question:

To see if the Town will vote by written ballot to increase the property tax levy limit established by State law in the event that the municipal budget for Fiscal Year 2017 approved under the preceding articles will result in a tax commitment that is greater than the property tax levy limit.

Board of Selectmen recommendation: Approval.

Article 28. Shall an ordinance entitled "2016 Amendments to the Zoning Ordinance of the Town of Boothbay Regarding Telecommunication Towers" be enacted as shown on ***Attachment A?***

[The proposed ordinance amendments are available for review and inspection at the Town Clerk's Office and will be available at the Town Meeting.]

Board of Selectmen recommendation: Approval.

Article 29. To vote by secret ballot on the following Referendum Question:

Shall an ordinance entitled "2016 Amendments to the Zoning Ordinance of the Town of Boothbay Regarding Definitions" be enacted as shown on ***Attachment B?***

[The proposed ordinance amendments are available for review and inspection at the Town Clerk's Office and will be available at the Town Meeting.]

Board of Selectmen recommendation: Approval.

Article 30. To vote by secret ballot on the following Referendum Question:

Shall an ordinance entitled "2016 Amendments to the Zoning Ordinance of the Town of Boothbay Regarding Development and Performance Standards" be enacted as shown on ***Attachment C?***

[The proposed ordinance amendments are available for review and inspection at the Town Clerk's Office and will be available at the Town Meeting.]

Board of Selectmen recommendation: Approval.

Article 31. To vote by secret ballot on the following Referendum Question:

To see if the Town will vote to authorize the Selectmen to carry forward any Unexpended Account Balance previously approved in regard to the Boothbay- Boothbay Harbor Joint Economic Development Committee funding into the next budget cycle and put in a reserve account?

[The amount previously approved was \$25,000]

Board of Selectmen recommendation: Approval.

Article 32. To vote by secret ballot on the following Referendum Question:

To see if the voters of Boothbay would vote to amend the current Shellfish Conservation Ordinance, Chapter 144, proposed at a joint public hearing for Boothbay Harbor, Boothbay, Southport and Edgecomb held Thursday January 28th, 2016 at 7:00 PM at the Boothbay Fire Station.

(The intent is to update the Ordinance followed by the four towns to make sure they are identical and current with State Statutes. No substantive changes were made.)

Board of Selectmen recommendation: Approval

The Registrar of Voters office will be open to correct any errors in or change a name or address on the voting list, to accept the registration of any person who became 18 years of age on the day of this Annual Town Meeting, and to accept new enrollments.

A person who is not registered as a voter may not vote in any election or town meeting.

You are hereby directed to publish this warrant in the Boothbay Register, at least fourteen (14) days before the holding of said meeting. Thereof fail not and have this annual town meeting warrant with your doings thereon at a time and place mentioned. Given under our hands at Boothbay, Maine, the 23rd day of March, 2016.

BOARD OF SELECTMEN

Dale C. Harmon, Chairman

Douglas W. Burnham, Vice Chairman

Stephen W. Ham

Charles R. Cunningham

Steven C. Lewis

Town of Boothbay Budget FY2017			FY 2017 Proposed	% Change	FY 2016	% Change	FY 2015	% Change
General Government E1-101								
Town Meeting & Election								
Account Number			Descriptions					
51	120	Salaries- Part time	\$2,500.00		\$1,500.00		\$1,500.00	
	140	Other Payees	\$150.00		\$150.00		\$150.00	
	150	FICA	\$126.00		\$126.00		\$126.00	
53	313	Commodities	\$3,000.00		\$3,000.00		\$3,000.00	
		Total	\$5,776.00	20.9%	\$4,776.00	0.0%	\$4,776.00	0.0%
General Government E1-102								
Selectmen								
Account Number			Descriptions					
51	120	Salaries- Part time	\$9,283.00		\$9,283.00		\$9,283.00	
	140	Other payees	\$750.00		\$750.00		\$750.00	
	150	FICA	\$767.52		\$767.52		\$767.52	
52	210	Contract Services	\$11,000.00		\$11,000.00		\$11,000.00	
	212	Dues and subscriptions	\$5,900.00		\$5,300.00		\$5,300.00	
	223	Contingency	\$10,000.00		\$10,000.00		\$10,000.00	
		Total	\$37,700.52	1.6%	\$37,100.52	0.0%	\$37,100.52	6.6%
General Government-E1-104								
Planning Board								
Account Number			Descriptions					
51	120	Salaries- Part time	\$2,500.00		\$2,500.00		\$2,500.00	
	140	Other Payees	\$1,000.00		\$1,000.00		\$2,000.00	
	150	FICA	\$345.00		\$345.00		\$345.00	
	155	Travel & Training	\$200.00		\$200.00		\$200.00	
52	210	Contract Service	\$1,250.00		\$1,250.00		\$1,250.00	
		Total	\$5,295.00	0.0%	\$5,295.00	-15.9%	\$6,295.00	0.0%
General Government-E1-107								
Administration								
Account Number			Descriptions					
51	110	Salaries- Full Time	\$178,290.40		\$167,894.81		\$185,886.16	
	130	Overtime	\$3,870.00		\$3,763.80		\$3,576.00	
	150	FICA	\$13,935.27		\$14,493.86		\$14,983.22	
	152	MMHET	\$60,933.99		\$64,107.01		\$67,314.12	

	153	ICMA	\$18,631.39		\$18,946.22		\$19,585.91	
	155	Travel & Training	\$6,200.00		\$6,200.00		\$6,000.00	
52	211	Service Agreement	\$8,600.00		\$7,500.00		\$6,000.00	
	212	Dues & Subscriptions	\$1,000.00		\$1,000.00		\$500.00	
	213	Publications	\$600.00		\$900.00		\$900.00	
	217	Rent or Lease	\$5,700.00		\$5,700.00		\$5,700.00	
	218	Repairs & Maintenance	\$2,000.00		\$2,000.00		\$2,000.00	
53	310	Office Supplies	\$5,000.00		\$5,500.00		\$4,900.00	
	311	Computer Supplies	\$2,300.00		\$2,300.00		\$2,300.00	
	316	Equipment	\$1,000.00		\$750.00		\$750.00	
		Total	\$308,061.05	2.3%	\$301,055.70	-7.9%	\$326,792.36	7.5%
General Government-E1-109		Code Enforcement						
Account Number		Descriptions						
51	110	Salaries- Full Time	\$97,995.23		\$98,365.00		\$96,478.20	
	130	Overtime	\$0.00		\$0.00		\$1,440.00	
	150	FICA	\$7,496.64		\$7,524.92		\$7,490.74	
	152	MMHET	\$22,800.00		\$0.00		\$0.00	
	153	ICMA	\$9,799.52		\$9,836.50		\$8,954.62	
	155	Travel & Training	\$3,000.00		\$2,000.00		\$3,600.00	
52	210	Contract Service	\$47,380.00		\$46,000.00		\$40,000.00	
	211	Service Agreement	\$9,167.00		\$8,900.00		\$8,900.00	
	212	Dues & Subscriptions	\$500.00		\$500.00		\$500.00	
53	315	Office Equipment	\$500.00		\$500.00		\$500.00	
		Expenditure Share	(\$30,000.00)		(\$30,000.00)		(\$30,000.00)	
		Total	\$168,638.39	17.4%	\$143,626.42	4.2%	\$137,863.56	-23.5%
General Government Totals			\$525,470.97	6.8%	\$491,853.64	-4.1%	\$512,827.45	-3.2%

Town Manager Budget Plan
FY 2017

Town of Boothbay Budget FY2017			FY 2017 Proposed	% Change	FY 2016	% Change	FY 2015	% Change
Public Safety E2-201								
Fire Department								
Account Number			Descriptions					
51	120	Salaries-Part Time	\$54,445.50		\$54,445.50		\$49,950.00	
	150	FICA	\$4,165.08		\$4,165.08		\$3,821.18	
	155	Travel & Training	\$11,000.00		\$11,000.00		\$11,000.00	
52	210	Contract Services	\$6,500.00		\$6,500.00		\$6,500.00	
	212	Dues and Subscriptions	\$200.00		\$200.00		\$200.00	
	218	Repairs & Maintenance	\$10,000.00		\$5,000.00		\$5,000.00	
	231	Communications	\$4,000.00		\$4,000.00		\$4,000.00	
53	310	Office Supplies	\$550.00		\$550.00		\$550.00	
	316	Equipment	\$10,000.00		\$10,000.00		\$10,000.00	
55	510	Miscellaneous	\$3,000.00		\$3,000.00		\$3,000.00	
		Total	\$103,860.58	5.1%	\$98,860.58	5.1%	\$94,021.18	0.0%
Public Safety E2-203								
Waters/Navigation								
Account Number			Descriptions					
51	120	Salaries Part Time	\$13,100.00		\$13,100.00		\$11,100.00	
	150	FICA	\$1,002.15		\$1,002.15		\$849.15	
	155	Travel and Training	\$750.00		\$750.00		\$750.00	
52	210	Contract Services	\$2,000.00		\$2,000.00		\$2,000.00	
	212	Dues and Subscriptions	\$200.00		\$200.00		\$200.00	
	218	Repairs and Maintenance	\$1,000.00		\$1,000.00		\$1,000.00	
	230	Float Repair	\$3,000.00		\$3,000.00		\$3,000.00	
53	313	Supplies	\$1,000.00		\$1,000.00		\$1,000.00	
55	510	Miscellaneous	\$1,000.00		\$1,000.00		\$1,000.00	
		Total	\$23,052.15	0.0%	\$23,052.15	10.3%	\$20,899.15	0.0%
Public Safety-E2-204								
Animal Control								
Account Number			Descriptions					
51	120	Salaries Part Time	\$3,547.00		\$3,547.00		\$3,547.00	
	150	FICA	\$271.35		\$271.35		\$271.35	
52	210	Contract Services	\$2,200.00		\$2,200.00		\$2,200.00	
53	313	Supplies	\$100.00		\$100.00		\$322.00	

		Total	\$6,118.35	0.0%	\$6,118.35	-3.5%	\$6,340.35	0.0%
Public Safety-E2-205		Fire Protection						
Account Number		Descriptions						
52	210	Contract Services	\$227,938.00		\$246,000.00		\$245,632.00	
		Total	\$227,938.00	-7.3%	\$246,000.00	0.0%	\$246,000.00	2.2%
Public Safety-E2-208		Street Lights						
Account Number		Descriptions						
52	210	Contract Services	\$26,000.00		\$26,000.00		\$26,000.00	
		Total	\$26,000.00	0.0%	\$26,000.00	4.0%	\$25,000.00	0.0%
Public Safety-E2-209		Emergency Management						
Account Number		Descriptions						
52	210	Contract Services	\$3,334.00		\$2,300.00		\$2,300.00	
		Total	\$3,334.00	45.0%	\$2,300.00	0.0%	\$2,300.00	0.0%
Public Safety Totals			\$390,303.08	-3.0%	\$402,331.08	2.0%	\$394,560.67	1.3%

Town of Boothbay Budget FY2017		FY 2017 Proposed	% Change	FY 2016	% Change	FY 2015	% Change
Public Works-E3-301 Public Works Department							
Account Number	Descriptions						
51	110 Salaries- Full Time	\$223,924.67		\$217,347.50		\$212,227.17	
	130 Overtime	\$6,136.80		\$5,952.60		\$5,809.20	
	150 FICA	\$17,599.70		\$17,082.46		\$17,082.46	
	152 MMHET	\$81,239.94		\$81,239.94		\$82,122.27	
	153 ICMA	\$22,526.15		\$21,850.01		\$21,323.64	
	154 Uniforms	\$3,000.00		\$3,000.00		\$3,000.00	
	155 Travel & Training	\$750.00		\$750.00		\$750.00	
52	210 Contract Services	\$1,000.00		\$1,000.00		\$1,000.00	
	217 Rent or Lease	\$500.00		\$500.00		\$500.00	
	218 Repairs & Maintenance	\$30,000.00		\$30,000.00		\$30,000.00	
53	313 Supplies	\$10,000.00		\$10,000.00		\$10,000.00	
	314 Building Supplies	\$1,000.00		\$1,000.00		\$1,000.00	
	316 Equipment	\$4,500.00		\$4,500.00		\$4,500.00	
	322 Tires	\$3,500.00		\$3,000.00		\$3,000.00	
	323 Signs	\$4,000.00		\$4,000.00		\$4,000.00	
	Total	\$409,677.27	2.1%	\$401,222.51	3.2%	\$388,702.72	-5.4%
Public Works-E3-302 Snow Removal							
Account Number	Descriptions						
51	130 Overtime	\$17,000.00		\$17,000.00		\$17,000.00	
	150 FICA	\$1,300.50		\$1,300.50		\$1,300.50	
52	218 Repairs & Maintenance	\$6,000.00		\$6,000.00		\$6,000.00	
53	318 Sand & Gravel	\$17,000.00		\$17,000.00		\$17,000.00	
	320 Salt & Calcium	\$32,500.00		\$32,500.00		\$32,500.00	
	Total	\$73,800.50	0.0%	\$73,800.50	4.2%	\$70,800.50	6.2%
Public Works-E3-303 Road Improvements							
Account Number	Descriptions						
52	210 Contract Services	\$167,000.00		\$167,000.00		\$167,000.00	
	227 Sidewalks	\$1,500.00		\$1,500.00		\$1,500.00	
53	317 Culverts	\$20,000.00		\$20,000.00		\$20,000.00	
	318 Sand & Gravel	\$20,000.00		\$20,000.00		\$20,000.00	
	321 Cold Patch	\$3,000.00		\$3,000.00		\$3,000.00	
55	510 Misc	\$0.00		\$0.00		\$0.00	
	Total	\$211,500.00	0.0%	\$211,500.00	0.0%	\$211,500.00	0.0%

Public Works-E3-304		Fuel Purchase						
Account Number		Descriptions						
52	210	Contract Services	\$32,000.00		\$32,000.00		\$32,000.00	
		Total	\$32,000.00	0.0%	\$32,000.00	6.7%	\$30,000.00	0.0%
Public Works Total			\$726,977.77	1.2%	\$718,523.01	2.5%	\$701,003.22	-2.5%

Town of Boothbay Budget FY2017		FY 2017 Proposed	% Change	FY 2016	% Change	FY 2015	% Change
General Assistance E5-501		General Assistance					
Account Number		Descriptions					
52	210	Contract Services	\$8,000.00		\$8,000.00	\$10,000.00	
		Total	\$8,000.00		\$8,000.00	\$10,000.00	
General Assistance Total			\$8,000.00	-20.0%	\$8,000.00	\$10,000.00	0.0%

Town Manager Budget Plan
FY 2017

Town of Boothbay Budget FY2017		FY 2017 Proposed	% Change	FY 2016	% Change	FY 2015	% Change
Service Account E6-601	Legal						
Account Number	Descriptions						
52	210 Contract Services	\$30,000.00		\$30,000.00		\$30,000.00	
	Total	\$30,000.00		\$30,000.00		\$30,000.00	
Service Account E6-602	Service Account						
Account Number	Descriptions						
52	215 Advertising	\$4,500.00		\$4,000.00		\$4,000.00	
	224 Telephone	\$13,000.00		\$12,000.00		\$12,000.00	
	225 Printing	\$5,000.00		\$5,500.00		\$5,500.00	
53	305 Postage	\$6,000.00		\$6,000.00		\$6,000.00	
55	510 Discharges/Recording Fees	\$6,000.00					
	Total	\$34,500.00	25.5%	\$27,500.00	0.0%	\$27,500.00	1.9%
Service Account E6-603	Building and Grounds						
Account Number	Descriptions						
52	210 Contract Services	\$6,000.00		\$6,000.00		\$5,000.00	
	218 Repairs & Maintenance	\$10,000.00		\$10,000.00		\$10,000.00	
	219 Electrical	\$11,250.00		\$11,250.00		\$12,500.00	
	220 Water Service	\$4,200.00		\$4,200.00		\$4,200.00	
	221 Sewer Service	\$1,250.00		\$1,250.00		\$1,250.00	
	222 Heating Oil	\$10,000.00		\$10,000.00		\$10,000.00	
53	313 Supplies	\$3,000.00		\$3,000.00		\$3,000.00	
55	510 Miscellaneous	\$5,000.00		\$5,000.00		\$5,000.00	
	Total	\$50,700.00	0.0%	\$50,700.00	-0.5%	\$50,950.00	-4.7%
Service Account E6-604	Information and Technology						
Account Number	Descriptions						
52	210 Contract Services	\$17,280.00					
	218 Repairs & Maintenance	\$2,000.00					
	Total	\$19,280.00					
Service Accounts Total		\$134,480.00	24.3%	\$108,200.00	-0.2%	\$108,450.00	-1.8%

Town Manager Budget Plan
FY 2016

11/4/2014

Town of Boothbay Budget FY2017		FY 2016 Proposed	% Change	FY 2015	% Change	FY 2014	% Change
Debt Service E7-701	Debt Service						
Account Number	Descriptions						
52	210 Contract Services	\$0.00		\$10,949.00		\$11,576.39	
	Total	\$0.00		\$10,949.00		\$11,576.39	
Debt Service Total		\$0.00	-100.0%	\$10,949.00	-5.4%	\$11,576.39	-7.5%

Town Manager Budget Plan
FY 2017

3/4/2016

Town of Boothbay Budget FY2017		FY 2017 Proposed	% Change	FY 2016	% Change	FY 2015	% Change
Insurances E9-904	Unemployment Ins						
Account Number	Descriptions						
52	210 Contract Services	\$2,200.00		\$2,200.00		\$2,000.00	
	Total	\$2,200.00	0.0%	\$2,200.00	10.0%	\$2,000.00	9.8%
Insurances E9-905	Workers Comp Ins						
Account Number	Descriptions						
52	210 Contract Services	\$21,000.00		\$20,000.00		\$21,000.00	
	Total	\$21,000.00	5.0%	\$20,000.00	-4.8%	\$21,000.00	0.0%
Insurances E9-906	Public Officials Ins						
Account Number	Descriptions						
52	210 Contract Services	\$0.00		\$1,000.00		\$1,000.00	
	Total	\$0.00	-100.0%	\$1,000.00	0.0%	\$1,000.00	0.0%
Insurances E9-908	Property and Casualty Ins						
Account Number	Descriptions						
52	210 Contract Services	\$29,000.00		\$25,000.00		\$24,000.00	
	Total	\$29,000.00	16.0%	\$25,000.00	4.2%	\$24,000.00	0.0%
Insurances Total		\$52,200.00	8.3%	\$48,200.00	0.4%	\$48,000.00	0.4%

