

2016

The 128th Annual Report Town of Boothbay Harbor Maine

Boothbay Harbor, Me.

Follow this and additional works at: <https://digitalcommons.library.umaine.edu/towndocs>

Repository Citation

Boothbay Harbor, Me., "The 128th Annual Report Town of Boothbay Harbor Maine" (2016). *Maine Town Documents*. 6463.
<https://digitalcommons.library.umaine.edu/towndocs/6463>

This Report is brought to you for free and open access by DigitalCommons@UMaine. It has been accepted for inclusion in Maine Town Documents by an authorized administrator of DigitalCommons@UMaine. For more information, please contact um.library.technical.services@maine.edu.



The 128th Annual Report

TOWN OF BOOTHBAY HARBOR MAINE

Year Ending June 30, 2016





Table of Contents

Ambulance Service Report.....	14
Assessor's Report	68
Audit Statements.....	24-63
Board of Selectmen's Report.....	2
Cemetery District.....	21
Chamber of Commerce.....	12
Code Enforcement Report	9
Directory of Meetings & Phone Numbers	6
Emergency Management Agency.....	23
Fire Department Report	20
Harbor Master Report.....	22
Historical Society Report.....	10
Memorial Library	11
Officers, Boards & Committees	5
Police Department Report	17-18
Public Works Report	16
Refuse District Report	13
Sewer District Report	15
Tax Collectors Report.....	64-67
Taxpayers List	69-128
Town Clerk's Report	7-8
Town Manager's Report.....	3
Town Meeting 2016 Minutes	129-132
Town Officials	4
Town Warrant.....	133-136
Water District	19



THE 128TH ANNUAL REPORT OF THE TOWN OFFICERS



Denise Griffin Chairman



Russell Hoffman, Vice Chairman



Wendy Wolf



Michael Tomko



Tricia Warren

BOARD OF SELECTMEN 2016

Board of Selectmen

The town has had a fantastic 12 months!

The highlight of the year was the Festival of Lights held in December. The Festival was the result of ideas generated by the Joint Economic Development Committee which was formed to strengthen the economic vitality of both Boothbay Harbor and Boothbay. We are pleased to say that our goals for the first year were exceeded; specifically, more tourists than expected came into town to see our beautiful holiday lights; many stayed in local hotels and B & B's; and local restaurants were busy. Residents were amazed at the light displays which so many home owners and businesses created throughout the region.

The Board continues to have a policy of strong fiscal responsibility. The town's finances are in excellent shape and we thank the town manager, budget committee, department heads and all town employees who continue to help control the budget. We continue to have strong financial performance and a positive, clean annual audit report. In addition, our money invested in the Town's reserve account has been managed well and continues to grow at a greater rate than in prior years.

The town completed several major paving projects in town including the repaving of the town office parking lots. Additional planning and permitting was completed for the installation of a basketball court and pickle ball courts and renovation of the parking area by the former tennis courts with expectations that work should be completed later in 2017. Some minor repairs were completed at the fish pier.

New pavement and fencing were completed by the footbridge and a temporary footbridge repair was completed over the winter. Design work and planning for further repairs for the footbridge are underway. These plans include requesting a grant from the State of Maine to assist with the funding.

We continue to struggle finding enough volunteers to fill all the town committees. We encourage residents to consider volunteering for one of the many Town of Boothbay Harbor Committees.

It is our privilege to serve the Town this past year.

Respectfully submitted,

Boothbay Harbor Selectmen



Town Manager

I'm pleased to report on some of the positive progress and accomplishments of the past year.

The town received another sound audit and the tax rate remained stable again.

Enhancements to the east side of the footbridge sidewalk including new pavement and new fencing were completed.

Permitting for the new basketball and pickle ball courts is expected soon. Construction will begin when possible with the hopes of completion of the entire project in 2017.

A new phone system was installed at the town office along with increased internet capacity.

The three wayfinding signs installed in the spring of 2016 in high pedestrian traffic areas in the downtown were well received and are utilized on a regular basis.

Many of the roads in the area were repaved including the town office parking lots.

Some repairs were done to the Atlantic Edge building at the town owned fish pier property.

Temporary repairs were completed on the footbridge. More repairs and renovations will be made at a later date. Grant opportunities are being explored to assist in the funding.

The Festival of Lights coordinated and marketed by Green Tree Events was a huge success. Local merchants, homeowners and the towns of Boothbay and Boothbay Harbor worked very hard to light up the community with Christmas lights in conjunction with the Gardens Aglow event at the Coastal Maine Botanical Gardens. Thank you to Public Works and the Fire Department for your extraordinary efforts to decorate the town and your assistance to community members whenever possible. You all did a great job. The town looked amazing!

Lastly, I thank all the town employees, boards and committee members for all their hard work every day and for all they do to contribute and operate this town. Thank you to the citizens of our community for your suggestions, input and your support. I look forward to continuing to serve the people of Boothbay Harbor.

Respectfully submitted,



Thomas Woodin
Town Manager



Thomas Woodin Town Manager

2015-2016 Town Officials

**Town Manager, Tax Collector,
Treasurer, Road Commissioner**
Thomas Woodin

**Finance Officer, Dep. Tax Collector,
Dep. Treasurer**
Julia Latter

**Assistant Tax Collectors/Assistant
Treasurers**
Michelle Farnham
Patricia Fallon
Laurence Omland

Town Clerk
Michelle Farnham

Deputy Town Clerk
Patricia Fallon

Assistant Town Clerk
Laurence Omland

Registrar of Voters
Michelle Farnham

**Agent for Overseers
Of the Poor**
Thomas Woodin

Chief of Police, Constable
Robert Hasch

Police Sergeant, Constable
Patrick Higgins

Police Officers
Scott Mercier
Lawrence Brown
Tom Chryplewicz
Devin Polizzotti
Douglas Snyder

Reserve Police Officers
Jared Mitkus
Nicholas Upham
John Braley

Police Matron
Maureen Smith
Michelle Farnham

Harbor Master
Nicholas Upham

Deputy Harbor Master
Douglas Snyder

Assistant Harbor Master
Fred Farnham

**Fire Chief, Fire Warden,
Fire Inspector**
Nicholas Upham

**First Assistant Fire Chief,
Deputy Fire Warden**
Glenn Tilton

**Second Assistant Fire Chief,
Deputy Fire Warden**
Vacant

**Fire Engineer/Deputy Fire
Warden**
Matthew Sledge

**Code Enforcement Officer,
Building Inspector, Health
Officer, Plumbing Inspector**
Geoff Smith

Deputy Health Officer
Vacant

Alternate Plumbing Inspector
Marian Anderson

Animal Control Officer
David Pratt

Deputy Animal Control Officer
Vacant

**Regional Director of Emergency
Management Agency**
Clarence Campbell

**Assistant Regional Director of
Emergency Management
Agency**
Laurence Omland

**Shellfish Conservation
Warden**
Nicholas Upham



Town office staff back row: Larry Omland, Geoff Smith and Thomas Woodin; front row: Michelle Farnham, Julia Latter and Trish Fallon.

BOARD OF APPEALS

Howard Hennigar	2018
Robert Hilscher	2018
Palmer Payne	2018
Scott See	2019
Vacant	2017
Ken Fitch - Alt. 1	2017
Vacant - Alt. 2	2018

PORT COMMITTEE

Clive Farrin, Chair	2019
Frederick Farnham	2017
Andrew Marvin	2019
Palmer Payne	2019
James Powers	2018
Vacant - Alt. 1 & 2	2017

PLANNING BOARD

BOOTHBAY REGION REFUSE DISPOSAL DISTRICT

Gary Farnham	2018
Palmer Payne	2019

SHELLFISH CONSERVATION COMMITTEE

Sean Gray	2018
Douglas Perkins	2018
Vacant	2018

BOOTHBAY REGION WATER DISTRICT

Kenneth Marston, At Large	2018
Harry Pinkham, Chair	2019
Walter S. Reed III	2017

Frank Fassett	2017
Jaimie Logan	2017
Ken Rayle	2017
Michael Tomko	2017
Wendy Wolf	2017
Thomas Woodin	2017

Directory of Meetings & Phone Numbers

Town Meetings

Selectmen's Meetings

Second and fourth Monday of the month at 7:00 pm at the Boothbay Harbor Municipal Building

Port Committee Meetings

First Tuesday of the month at 7:00 pm at the Boothbay Harbor Municipal Building

Firemen's Meetings

First Wednesday of the month at 6:00 pm at the Boothbay Harbor Municipal Building

Planning Board Meetings

Second Wednesday of the month at 6:00 pm at the Boothbay Harbor Municipal Building

Emergency Numbers

Fire, Ambulance and Police calls: 911
Poison Control Center 1-800-442-6305

Non-Emergency Numbers

Police 633-2451
Ambulance 633-7711
Fire Chief 207-380-5635
Water District Office 633-4723
Sewer District Office 633-4663
Water Treatment Plant 633-6634
Public Works Department 633-2316
EMA Regional Director 207-350-6337
Boothbay Region Refuse District 633-5006
Town Office Main Number 633-3671; Fax 633-7712

Visit the Town's website at www.boothbayharbor.org to register boats and vehicles online or to access assessing, real estate, tax maps, tax bills and ordinance information.

Town Clerk

Birth records are on file with the town clerk in the Maine town or city in which the birth took place as well as in the town or city where mother resided. Marriage records are on file with the town clerk in the Maine city or town in which the marriage license was issued. Death records are on file with the town clerk in the Maine city or town in which the event occurred as well as in the Maine city or town of residence.

VITAL RECORDS		
Births	15	8 Females 7 Males
Marriages	51	Oldest 70 and Youngest 19
Deaths	56	Oldest 99 Youngest 37

<u>NAME</u>	<u>AGE</u>	<u>DOD</u>	<u>NAME</u>	<u>AGE</u>	<u>DOD</u>
Wayne Reed Abbott	78	2/9	Janice Long	81	6/5
Helen A. Barlow	89	12/31	Verna Mae Luke	99	5/4
Gervaise D. Baston	86	8/12	Brian F. McKenna	73	10/11
Barbara Ann Blanchard	84	8/18	Joanna L. Merrell	80	3/15
David B. Blanchard	62	12/25	Eugena Ann Minde	68	11/6
Alice W. Bond	96	6/22	Jack Leroy Nisbet	78	9/24
Eldora Mae Brewer	87	4/7	Elizabeth Mellon Pike	79	1/26
Robert Edward Byrnes	86	9/10	Francis J. Pinkham	97	6/4
Marie Rachel Callnan	84	6/6	Candice Howard Prince	66	8/21
George Warren Cochrane III	88	1/9	Barbara Lee Ripley	93	8/31
Arlene Lucas Dean	74	4/16	Betty L. Sassard	85	11/6
Philomena Gertrude DiMascio	95	1/19	Carroll F. Schroeder Jr.	82	6/27
Nathan Geoffrey Dow	37	9/13	Harold B. Seavey	54	2/16
Charlotte Irma Druce	92	9/25	Sally Ann Sherman	72	7/8
Duane H. Dunbar	69	10/1	Arthur B. Slater	90	6/10
Judith Mae Dunsford	69	12/14	Jean Daphne Smalls	87	12/30
George Robert Duszynski	96	2/14	Lyman Whitman Smith	91	2/2
Lorraine Ruth Eberhardt	94	4/20	Earle Hanson Smith Jr.	85	2/6
Maurice A. Foye	83	4/18	Ethel C. Stover	83	9/10
Robert L. Guillard	95	9/25	Blanche Stransky	91	8/27
Chester Kellog Hale Sr.	94	4/13	Milton Conrad Van Vlack	85	4/15
Jeannine Harrington	87	10/23	Edith Mayer Vance	94	10/16
Harriette H. Hibbard	95	8/14	Russell Arthur VanDyke	77	8/11
Margaret Emma Hyson	81	3/21	Paul Arthur Viveiros	77	12/24
Rendall Elton Hyson	82	4/25	Peter B. Wagstaff Sr.	75	5/15
Earl J. Johnstone	93	11/23	Ray Kenneth Walters	75	7/31
Marcelle Kilpatrick	90	3/31	Sharon Rose Watson	78	5/5
William Burton Latter	79	7/12			
Michael J. Lewis	67	6/16			

11 of our residents died in other Maine cities or towns, 20 of the recorded deaths were for residents of other Maine cities or towns and two of the recorded deaths were for a resident of another state.

Town Clerk (continued)

LICENSES ISSUED (7/1/15-6/30/16)	
Hunting and Fishing Licenses	174
Duplicate Hunting and Fishing	1
ATV Registrations	25
Snowmobile Registrations	23
Boat Registrations	579
Duplicate Boat Registrations	11
Dog Licenses	153

SHELLFISH LICENSES Issued 6/1/15-5/31/16	Resident	Non Resident	Senior
Recreational	7	16	8
Commercial	8	1	1

BUSINESS LICENSES	
Special Amusement	21
Victualers	73

MEETINGS & ELECTIONS	
Rocky Channels School System Budget	February 3rd
Boothbay-Boothbay Harbor Community School District Budget	May 4th
Annual Town Meeting	May 6th - 7th
Primary Election	June 14th
General and Referendum Election	November 8th

Respectfully submitted,



Michelle Farnham
Town Clerk



Michelle Farnham, Town Clerk

Code Enforcement Officer

The increase in construction activity seen in 2015 escalated throughout 2016. With the number of new single family homes reaching the highest level in ten years, an increase in the number of seasonal homes being rebuilt or reconstructed for year-round use, and the downtown business district seeing continued development, it is clear that the Boothbay Harbor community is growing.

With that growth, and growth in the foreseeable future, the Town will be facing many changes. As new neighbors arrive, so do new homes, new businesses, and new buildings. Those projects are done in accordance with the Town of Boothbay Harbor Land Use Code. The Land Use Code regulates various aspects of development, and is used by the Code Enforcement Department, the Planning Board, and the Board of Appeals, when reviewing proposals. I encourage everyone who may not be familiar with the Land Use Code to either review it on our website, www.boothbayharbor.org, or schedule an appointment with me to meet so that I can go over it with you.

Please contact me with any questions, or if you would like to schedule an appointment to discuss your project.

The Town encourages feedback from all its residents about ways in which the Land Use Code might be addressed, amended, or improved.

Respectfully submitted,



Geoff Smith
Code Enforcement Officer



Geoff Smith, Code Enforcement Officer

Boothbay Region Historical Society

During 2016, our 49th year, we enjoyed the support of both Boothbay and Boothbay Harbor voters. The funds voted by townspeople helped us to fulfill our purpose of preserving and increasing knowledge about our region's past.

We held regular year-round hours at the museum in Boothbay Harbor on Thursdays through Saturdays, 10 a.m. to 2 p.m. Over 1,250 people came to the museum, about two-thirds of them to buy books and photos or in search of specific information about families, houses, businesses, vessels, and other historical matters. The balance browsed through the six rooms of local artifacts. We sent out two newsletters and two e-updates. We had four speakers and held four open house events. We increased our fundraising efforts this year by having a bake sale and a yard sale in addition to our fall sweet treats and cheese sale, which this year was held at the Boothbay Railway Museum. In December we opened our Lost At Sea exhibit illustrating the challenges of life aboard the vessels sailed by men of the Boothbay region.

We provided news items and articles on local history to the townspeople and others through the Boothbay Register. We are an active research facility, assisting people locally in their search for information on family, houses, vessels and places. We also carry on correspondence with people all over the country and abroad who have an interest in Boothbay region history, and when asked we help the town offices with research.

We have many active volunteers who donated more than 2,000 hours of work this year. Some projects done by volunteers were: preparing exhibits, organizing public events, computer data entry, property clean up, helping with mailings and documenting new collections and artifacts. Our photo negative project is converting negatives to positive scans, creating prints and enhancing images. Our yard clean up cleared growth on the west and north sides of our building. The north side received much needed paint thanks to the generosity of Rebuilding Together.

The sources of our income this year were: donations by individuals and the towns, one grant, membership dues and sales of books, maps, papers and photographs.

Our holdings of artifacts, collections, and documents increased by three linear feet of documents, 15 books, approximately 80 photographs or images, and more than 40 artifacts. Among the donations were a circa 1910 iron/wood child's school desk from Ronnie Spofford, perhaps from the Barter's Island school, and an early 1900s school desk from the Harbor's east side school from Barry Sherman and family.

We thank the townspeople for their willingness to contribute to the preservation of local history.

Respectfully submitted,



Jane E. Johnston
Office Manager

Board of Trustees: Jan Reit, Kathy Tibbetts, Barbara Wilson, Bill Hammond, Lorraine Hodgdon, Susan Leach, Leigh Reinecke, Ann Sutter, Judy Eastwood, Susan Lloyd, Sally Barter, Kay Wilder, Sarah Giles, Jim Botti.

Boothbay Harbor Memorial Library

It's been a year full of change and growth here at the Library.



This year saw the retirements of Mary Pinkham in March, our much loved Children's Librarian, and in December our Program Director, Caroline Roberts. In June we welcomed Desirée Scorgia as our new Youth Services Coordinator. Desirée grew up in Boothbay and holds a Bachelor's Degree in Physics from Boston College and a Master's in Science Journalism from the University of California, Santa Cruz. Desirée began an afterschool Minecraft Club which has been so successful she had to split the club into two age groups!

In July and August, our first "Movies on the Library Lawn" series drew hundreds of moviegoers to enjoy great flicks under the stars, with popcorn provided! At the Fall Foliage Festival at the Railway Village, the Library teamed up with the Sea and Science Center to offer some hands on fun with a popular oyster craft for the kids.

To improve access to materials and maximize our space we rearranged areas of both the children and adult collections. We replaced and updated 7% of the youth collection while opening up the space to make room for programs and storytimes. We created a parent/teacher section in the Children's Room, and in the adult collection created new sections for Travel Guides, Field Guides, and Career building material. In collaboration with the Boothbay Harbor Police Department, new resources for addiction, depression, and recovery were added to the collection and integrated into our Self Help section.

At two fantastic community events the library gave out over three hundred free books to children this year. Prior to the annual Halloween Parade, we decorated and hosted a Haunted Library Tour. Geared towards younger children, the not-so-scary haunted library drew hundreds of visitors. At the end of the tour, each visitor was encouraged to help themselves to some "brain candy" (free books!). In December, Santa and Mrs. Clause returned to the Library, and volunteer elves wrapped hundreds of books that were given to each child after their portrait, a simple way to help promote the love of reading.

In October we began offering the new digital service Hoopla, a free online media streaming service granting instant access to movies, music, comics, e-books, and audiobooks to BHML cardholders. In the first three months we registered 133 borrowers and checked out almost 400 items. Overdrive, the statewide e-book platform we also offer, recorded 2,785 items borrowed in 2016. Combined with our print circulation totals (33,399 items borrowed in 2016), we circulated 6.70 items per person within our population area, and increase of 14% from 2015.

We also launched a new website this year, with a new web address: bbhlibrary.org. The site provides more direct access to the rich online content provided by the Library, such as MARVEL a collection of valuable databases, including Value Line for stock research, and Learning Express Library, a powerful education and career resource center. Did you know, through the Library's website you can learn a language, listen to an audiobook, practice for the SATS, and search Consumer Reports? It's true!

These are just some of the ways the Library is doing its best to help build a vibrant environment to support lifelong learning and discovery for all ages. Come in and see!

Respectfully submitted,

Tim McFadden, Library Executive Director

Boothbay Harbor Region Chamber of Commerce

The mission of the Boothbay Harbor Region Chamber of Commerce is to promote a positive business climate by focusing on advocacy, access and leadership.

The BHRCC is currently served by the Board of Directors: Michael Maxim, President; Benjamin Teel, Vice President; Jessica Tindal, Secretary; Alan Baldwin, Treasurer; Russell Bracket, Kris Folsom, Sarah Foulger, Douglas Goldhirsch, Elaine Jones, Sarah Morley, Karen Salatino, and Nicholas Ullo. In October of 2016, former Executive Director Rick Prose resigned from his position and Patricia Royall was promoted to Executive Director beginning November 1st, 2016. Roseanne Taylor serves as Administrative Coordinator and Luise Lichtenberg serves as Visitor and Member Relationship Coordinator.


The BHRCC continues to be the leading organization in promoting tourism and providing visitor services for the region. The Chamber distributed approximately 90,000 Region Guides and 45,000 Downtown Walking Maps to over a dozen AAA offices throughout New England, as well as chambers statewide, the Maine Tourism Association, Maine Turnpike Visitor Centers, train stations, airports and other public locations throughout New England. The BHRCC continued the co-op display at the Portland International Jetport, and co-op print ads in Yankee, Downeast, Maine Invites You, and Maine Magazines. The BHRCC website continues to be an active resource for information, with nearly 500,000 page views in 2016.

There are 287 businesses, organizations and individuals that currently make up the membership of BHRCC. A majority of the membership is related to the tourism industry, however, the Chamber has continued its efforts this past year to grow our representation of the service industries of the region and connect all of our members. Our weekly newsletter, "Chamber Connections" continues to be a method of sharing information within our membership; we also have our Monthly Newsletter, which goes out to several thousand visitors who have signed up over the past years to receive other information about the Region.


This past year, the Chamber continued its success with events such as our Business After-Hours, The Claw Down, and Harbor Lights Festival. The addition of Boothbay Festival of Lights in the Region also saw the Chamber heavily involved in some of the operation of the Festival, as the office located on Townsend Avenue served as the Information Center during the Festival of Lights. We look forward to continuing our relationship with the region in promoting another successful Festival of Lights in 2017.

The BHRCC operates a year round welcome center and administrative office at 192 Townsend Avenue as well as a seasonal information center on Commercial Street in Boothbay Harbor. The Chamber strives to provide outstanding customer and visitor service to all. We would like to thank all the businesses, organizations, individuals, and town officials whose continued support of the Boothbay Region Chamber of Commerce help make this region strong.

Respectfully submitted,



Patricia Inness Royall
Executive Director



Michael Maxim
President, Board of Directors

Boothbay Region Refuse Disposal District

2016 was a very busy year for the Refuse District. We purchased a new roll-off truck and bought a new plastics baler. We now accept all plastics, #1-#7.

2017 is our last year delivering our trash to PERC, the waste to energy plant that we have used for 30 years. Starting mid 2018 we will be using a state of the art new facility in Hamden. This is new technology, you can read about it at mrcmaine.org. The down side of 2018 is the cost of disposal. We are facing a significant increase in disposal costs. The new Fiberright plant being built was a less expensive option for us, but will still cost more than we have seen in the past.

As always, thank you for your continued support and feel free to stop by the office anytime with any questions. The Board of Directors meet monthly on the second Thursday of every month at 5:00 PM, you are always welcome to attend.

Winter Hours: Monday through Saturday 8:00AM to 4:00PM (October 16th - April 15th)

Summer Hours: Monday through Saturday 8:00AM to 5:00PM (April 16th - October 15th)

Respectfully submitted,



Steve Lewis
Operations Supervisor



Left to right: Jake Hodgdon, William Johnson, Rena Smith, Anna Giles, Tyler Balsdon, Steven Lewis, David Manson, Steve Lewis, Rob Latter and Paul Noah. Missing from photo: David Brewer.

Board of Directors:

Rob Hopkins, Treasurer, Southport
Kurt Crosby, Clerk, Edgecomb
Kirk Brewer, Personnel, Boothbay
Charles Cunningham, V. Chairman, Boothbay
Gary Farnham, Chairman, Boothbay Harbor
Palmer Payne, A. Treasurer, Boothbay Harbor

BRRDD Staff:

Steve Lewis, Manager
William Johnson, Foreman
Rena Smith, Assistant Foreman
Tyler Balsdon, Driver
Jake Hodgdon, Attendant
Paul Noah, Attendant
Steven Lewis, Attendant
David Manson, Attendant
Rob Latter, Driver
David Brewer, Driver
Anastasia Giles, Bookkeeper

Boothbay Region Ambulance Service

On behalf of the Board of Directors it is my pleasure to submit this report of activities for fiscal year 2016. Our first completed project of the year expanded the Board of Directors which added a majority of public, community directors. After a board retreat we updated our operation by-laws and renewed our commitment to increase our annual fundraising campaign to begin the process of an endowment. Several community volunteers gave their time and talents to help us get these accomplished and their efforts are deeply appreciated!

We continue to participate in the Community Paramedicine Program, providing home assessment and care in collaboration with other healthcare resources. This program has helped many patients manage their care at home and prevented illnesses to become so severe an emergency arises. B.R.A.S. had the third highest community visits in the program which well represents our commitment to keep our community safe and healthy. We also maintained 17 community access AED's, adding smart phone site location capability to the most convenient units.

Our plan for 2017 is to take delivery of a new ambulance, replacing our oldest unit with nearly 190,000 miles, and to relocate to our new station donated through the generosity of Paul and Giselaine Coulombe. The Doree Taylor Foundation also funded an innovative grant to place our staff in exciting new clinical rotations for additional in-hospital training, funded exclusively through the foundation. These exciting projects will allow us to serve you more efficiently, reduce maintenance costs and provide state-of-the-art capability in our community.

Some notable response figures for 2016 include: Boothbay: 354, Boothbay Harbor: 554, Southport: 77 Total call volume (all types of calls) was 1,659; of these 904 were emergency responses. We transported 458 emergency patients to Miles Hospital and 159 to Midcoast Hospital.

The Board would also like to recognize our staff for their ongoing work to provide great care and spending countless hours maintaining their skills, often by travelling to continuing education to better themselves and ultimately to provide great patient care. Thank you for your work! We would also like to thank our community for your appreciation and kind words in recognition of our mission. Often we encounter difficult circumstances as we do our job. As we support one another in this community, the impact of that kind word is profound.

Respectfully submitted,



Robert J. Ham
Chairman

Sewer District

After another busy year comes to a close for the District, I am pleased to report the Boothbay Harbor Sewer District remains financially sound, continues to protect and provide a healthy harbor, and continues to strive to improve services to our customers.

This year saw Deryl Kipp re-elected to the Board of Trustees for a three-year term. Deryl now serves as the District Chairman, Ted Tedeschi, Jr. serves as District Treasurer, and Jim Stormont serves as District Clerk.

The District continues to pursue improvements in your sewerage system and protect our region. The next several years will be busy. Modest rate increases will be necessary in order to upgrade and maintain the system and continue to meet regulatory compliance. These upgrades include planning for pipe re-lining on the west side of Town, inflow and infiltration reduction, manhole rehabilitation, treatment plant systems upgrades, and pump station upgrades. This year's major improvements to your system included the following:

- Replacement of the aeration equipment in SBR #1, Sealing of the contact tank
- Replacement of pumps and controls at the Juniper Point Pump Station
- Replacement of the headworks grit system
- A remodel of the front office, launching a website, improved online bill pay
- Completion of the Coastal Resiliency Study identifying susceptible infrastructure

The District completed plans for upgrade of the 1963 Union Street Pump Station and force main. This will be a major undertaking as this station serves the entire east side of Boothbay Harbor. The anticipated start is fall of 2017 and be completed early spring of 2018. Funding for this Project will come from USDA/Rural Development in the form of a low interest loan and grant package. The Mill Cove and Atlantic Avenue pump stations will be the two remaining stations from the original 1963 construction period. These two stations will be replaced in the near future.

The District Trustees continue to lead the District through their work ethic, strong leadership style, and “do more with less” philosophy. Because of this leadership, the financial position of the District is strong. Credit is given to the careful management of spending along with consistent and fair implementation of the District's sewer use fees. I am proud to lead a strong team of employees that take pride in their work. Without this dedicated team, the District cannot be a successful public wastewater system, community resource, and environmental steward. I am grateful to be able to be working with them.

I would like to thank the ratepayers for their continued support of the District. I often have people commenting on the District as a well-run organization and community resource. I pledge to continue to work on the behalf of all the District customers and I welcome your constructive criticism in order to improve the efficiency of District operations, keep our environment healthy, and enjoy and maintain our quality of life here in the Boothbay Region.

Respectfully submitted,



Chris Higgins
Superintendent



From left: Chris Higgins, Julie Hoskeer, Gary Farnham, Richard Gaeth, and David Pratt

Public Works

2016 was a good year for the Public Works Department; we mainly had good weather conditions throughout the year. It made it easy to stay productive. As always the good weather brought a lot of tourist activity to the area, which kept my crew and I quite busy.

In the spring we cleaned up all the winter sand and all the plow and wing damage from the winter before. Next we moved on to cleaning up Barrett's Park and the Whale Park for the summer months to come. From there we began work on the Footbridge Enhancement Project, which meant taking down the old railing on the east side of the Footbridge so that it could be replaced with a granite post, maple railing fence and removing the old asphalt footpath so we could have an independent contractor pour a new stamped concrete footpath.

Paving Howard Street and the adjacent parking lots, as well as Mckown Street, Boothbay House Hill and the By-Way commenced shortly after the prep work was done on the footbridge. After we paved the town roads Maine Department of Transportation proceeded to pave the state roads in town, Route 27, Atlantic Avenue, Union Street, Lakeside Drive and Mckown Point. After all the paving was completed we had to lay out all the crosswalks and parking stalls to be repainted before the heavy tourist season arrived.

In the fall the Oak Street high sidewalk was upgraded to poured concrete with a new galvanized railing and the leaf clean up in town began. We also had the first annual Festival of Lights displays in town. We decorated and hung lights up on the town office and the bushes out front, as well as the trees on the library lawn, the railings on the footbridge, and on the bushes and the restrooms in the Whale Park.

We had a mild winter for the most part until the second week of February where we got five storms in a ten day stretch. It made for a busy couple of weeks during after the storms had past. Removing snow, widening roads and opening sidewalks were our highest priorities.

As always I wish to thank the Town Manager for his help and input into our projects. I would also like to thank the Board of Selectmen as well as the citizens of Boothbay Harbor for their continued support of our Department. Also big thanks to my great crew for all the hard work they put in to keep the town running like it should. They take pride in keeping our town a great place for us all.

Respectfully submitted,



Chris Leeman
Director



Public works crew from left: Clyde Burnham, Bruce Fabiano, Aaron Durgan, Christopher Leeman, and Nicholas Livingston

Police Department

Full time Officers:

Chief Robert Hasch

Sergeant Patrick Higgins

Patrolman Scott Mercier

Patrolman Larry Brown

Patrolman Tom Chryplewicz

Patrolman Devin Polizzotti

Patrolman Doug Snyder

Administrative Assistant: Maureen Smith

Reserve Officers: Officer Jared Mitkus, Officer Nicholas Upham, Officer John Braley

2016 has been a revolutionary/groundbreaking year for the police department.

Due to the crippling effects of opiate addiction around the nation, our police department has done several years of outreach to people suffering from addiction in our community. These conversations produced surprising results, many people (if not all) were willing to discuss their problems and were willing to discuss treatment or options for help. Although we continue enforcement of drug crimes and crimes surrounding the problem, we have added our outreach to all aspects of police work. Officers are trained to look for “root causes” behind crime and variant behavior through interviews and discussion. In addition, officers are trained to “reach out” to those in the community that we hear may need help with substance abuse.

In total in 2016 we had over 70 people agree to receive some form of help – this included; connection with health insurance, doctors, treatment providers, rehabilitation, therapy, connections for work, housing, YMCA memberships, assistance from Lincoln County Dental for dental needs, and pro-actively reconnecting people with family and clean friends etc..

We would like to thank Lincoln Health and many local Doctors, Therapists and providers, Midcoast Hospital and their addiction recovery program, Pen Bay Hospital, Lincoln County Dental, Operation Hope in Scarborough, our local friends in AA, the Boothbay Region YMCA, many local employers, and many other people who do not wish to be named, but have been so helpful on this journey. Our goal is to assist people in leading healthy productive lives. We have seen amazing transformations and count ourselves lucky to be a part of it. I would also like to thank the patrol officers for being so accepting and supportive of this approach.

Midway through 2016 an extremely generous group of individuals came together and decided to assist our pro-active approach to addiction. Through generous funding the Boothbay Region Community Resources Council was able to obtain a new position of “Addiction Outreach Coordinator”. Holly Stover filled this role and has worked side by side with our agency and other Lincoln County Law Enforcement to assist people on our peninsula who are battling this issue. Holly has been an enormous resource, she puts her heart and soul into the position, many times having conversations with the police well into her off – hours. This has revolutionized our approach and the help was very much needed.

The police department received The Chamber of Commerce Community Service Award this past summer due to our community outreach and charitable contributions. It is very much appreciated! In addition Officer Larry Brown received the “Character Development Award” from the YMCA.

BHPD 15 year veteran Administrative Assistant Maureen Smith received the Special Olympics “Unsung Hero Award” for her tireless work over many years on behalf of this excellent organization. Maureen is well known for the dedication she has shown to many charitable pursuits. We are extremely proud of her efforts (and her ability to put up with all of us for so many years!)

We continued our long standing trend of coming in well under budget, despite some unforeseen temporary manpower shortages during summer and early fall months.

Police Department (cont.)

Due to space constraints this is only a partial list of all numbers/investigations:

- 640 motor vehicle stops with 49 citations issued
- 177 burglary alarms were received and 4 hold-up alarms
- 100 community policing calls
- 92 motor vehicle accidents reported
- 35 operating under the influence arrests
- 42 theft/forgery/fraud investigations and 3 burglary investigations - our burglary investigations have dramatically dropped in the past two years
- 3 stolen vehicle complaints - all recovered. We recovered a total \$93,528 of stolen goods, material, money and motor vehicles
- 1 robbery investigation involving a firearm - resulting in two arrests
- 121 calls reporting suspicious activity
- 24 complaints of trespassing and 16 complaints of unwanted subjects
- 3 sex offense investigations with 1 gross sexual assault arrest
- 18 cases of juvenile problems and 2 cases of child abuse
- 9 assault investigations (adults and juveniles, does not include domestic assault), 1 aggravated assault and 1 assault on a police officer
- 28 domestic disturbance investigations 10 domestic assault arrests
- 28 drug investigations and 13 drug abuse violations (adult and juvenile)
- 12 calls for disorderly conduct with 3 disorderly conduct charges
- 6 violation of bail and violation of probation cases
- 15 liquor law investigations/warnings and violations
- 9 cases of threatening with 2 arrests
- 9 subjects threatening suicide, 5 calls of mental instability
- 16 complaints of vandalism and criminal mischief
- 92 welfare checks and 5 missing persons cases (all located)
- 17 reports of fighting
- 43 calls reporting loud noise

My thanks to the Selectmen, Town Manager, and the citizens of Boothbay Harbor and surrounding communities for their help and support throughout the year.

Respectfully Submitted,



Robert Hasch



Left to right: Chief Robert Hasch, John Braley, Larry Brown, Doug Snyder, Maureen Smith, Devin Polizzotti, Scott Mercier, Tom Chryplewicz, Sergeant Patrick Higgins. Missing from photo Part time Officers Nick Upham and Jared Mitkus

Boothbay Region Water District

2016 was a very successful year for the Boothbay Region Water District. The capital improvement focus of the district was to complete a very much needed fire protection framework in the town of Southport as well as delivering safe and healthy water to the staff and students at the Southport Central School. To this end district staff completed an 1800 ft. water main looping project along Cape Newagen Road under a grant/loan package provided to the district by the Maine Department of Health and Human Services which, now completed, provides a redundant water supply to Southport. District staff then completed the Southport Central School System Consolidation Project, funded in large part by a grant from the Maine Drinking Water Program, extending an additional 1,400 ft. of public fire protection to Southport Village as well as tying in the Southport Central School into the district's distribution system. Additionally the district completed the following:

- Purchased 68 acres of critical watershed property under a grant from the Natural Resources Council of Maine;
- Completed numerous watershed protection projects along Adams Pond in Boothbay, funded in part with grant money from the Maine Department of Health and Human Services as well as the Maine Department of Environmental Protection;
- Began serious work with the town of Boothbay for the protection of the regions water supply;
- Made substantial upgrades to the Adams Pond Treatment Plant to enhance safety of staff and adding public health safeguards to the treatment process;
- Upgraded over 500 water meters system wide;
- Installed 3,000 feet of new seasonal water main, adding over 40 new customers.

In July the board of trustees dedicated the Harry L. Pinkham Standpipe in honor of long-tenured trustee Harry Pinkham, who in 2015 entered his fifty-third year of service and the newly constructed Thompson Family Standpipe in Southport in honor of the Thompson Family who dedicated several lifetimes to developing the former Southport Water System.

In February the town of Southport re-elected Gerald "Gerry" Gamage trustee, while the voters of Boothbay re-elected Jon Lewis and Boothbay Harbor re-elected the senior trustee, Harry L. Pinkham to yet another 3-year term. As of the first meeting of the 2015/2016 board, Trustee Pinkham (Boothbay Harbor) was elected Chairman, Trustee Gamage (Southport) was elected to serve as Vice-Chairman, Jon Lewis (Boothbay) was named Treasurer and Trustee Walter "Wally" Reed III accepted the position of Clerk. Joining the officers on the board were Trustee Ken Marston (At-Large), Smith Climo (Southport) and Chris Higgins (Boothbay).

Looking ahead to 2017, district objectives include:

- A break from capital improvement projects with an eye towards building up cash reserves to resume the district's capital improvement program in 2018;
- Initiate Phase III of the year-round water meter replacement project; and a
- Continued emphasis on leak detection, equipment maintenance and unequaled performance (i.e. value to rate-payers).

The Boothbay Region Water District, Board of Trustees meet the 2nd & 4th Tuesday of every month at 6:00 p.m. during daylight savings time and 7:00 p.m. during standard time at the district administrative office located at 184 Adams Pond Road, Boothbay Maine. The trustees value the public's opinion and encourage the public to attend. For further information concerning projects, minutes and other pertinent information concerning the operation of the district, the public is invited to access the district's web page at www.bbrwd.org.

Respectfully submitted,



Jonathan E. Ziegra,
Manager



Front row left to right: Shawn Simmons, Clarence Campbell, Jon Ziegra, Ruth Watts, John Orne. Back left to right: Dale Harmon, Trevor Morin, Mike Hills, Weston Alley, Taylor Timberlake.

Boothbay Harbor Fire Department

Over the past year the Fire Department has made great strides in getting active members into the department and trained on the new standards of firefighting. I am pleased to say all of our members have attended or are attending Basic Fire School, which is put on by the Lincoln County Fire Academy. This course is a 76 hour break down of the Firefighter 1 course and gives members the minimum requirements needed to be proactive and remain safe while on a fire scene.

While there are no major fires to report in Boothbay Harbor it is with regret I say the towns had to face a hard time with a fatal fire in Boothbay. It was a difficult time for all involved, and a lot was learned with information brought back to the table to help continuously improve the way we do our jobs.

The department was asked by several businesses this fall if we could assist them with hanging Christmas lights on their buildings to help beautify the town for the Festival of Lights event. It was a learning process for us all, however in the end the town glowed brightly with lights on every corner you went down. By hanging these lights the department was able to use it as a training evolution to conduct size ups on the buildings and the use of ladders on these buildings. Thank you to all the business for taking the time to light your buildings and making our first Festival of Lights a good one.

The fire departments throughout the Boothbay Region have been through several training evolutions together continuing our mutual aid team work in order to serve our communities best in any call that we are tasked with.

Respectfully submitted,



Nicholas Upham
Fire Chief



Front Row left to right: Peter Sullivan, Chief Nick Upham, Glenn Tilton. Back Row left to right: Arthur Richardson, Jim Powers, Aaron Durgan, Evan Hepburn, Tom Caron, Jesse Peters, John Hepburn. Missing from photo: Matt Sledge, Nick Livingston and Adam Fontenault.

Boothbay-Boothbay Harbor Cemetery District

January 1, 2016—Cash on Hand		\$1,678.15
<u>Received:</u>		
Interest & Dividends	\$ 6,267.38	
Sale of Lots	\$ 7,350.00	
Town of Boothbay Harbor Appropriation	\$14,000.00	
Town of Boothbay Appropriation	\$18,000.00	
E.S. Dunton Trust	\$ 5,713.35	
Misc. Interest	\$ 123.78	
Transfer from Lot Sales	\$ 5,000.00	
Transfer from E.S. Dunton Trust	\$10,000.00	
Transfer from Gamage Trust	<u>\$ 5,100.00</u>	
	\$71,554.51	
Total Received		<u>\$73,232.66</u>
<u>Paid:</u>		
Contracted Services	\$28,800.00	
Maintenance	\$ 4,505.95	
Supplies	\$ 130.63	
Insurance	\$ 820.00	
Cemetery Association Dues	\$ 25.00	
Audit	\$ 2,400.00	
Paving & Maintenance (Ocean View)	\$12,625.00	
Rebuild Grave (Green Landing)	\$ 453.88	
Res. For changing entrance (Evergreen)	<u>\$ 5,000.00</u>	
	\$54,760.46	
Total Expenses		\$54,760.46
To Reserve Accounts:		
Sale of Lots	\$ 7,350.00	
E.S. Dunton Reserve	\$ 5,713.35	
Misc. Interest	<u>\$ 123.78</u>	
	\$13,187.13	
Total Reserve		\$13,187.13
Cash on Hand December 31, 2016		
Checking Account		<u>\$5,285.07</u>
		\$ 73,232.66

Harbor Master

It was a busy start right out of the gate on the water this summer. With fuel prices being lower than they had been in several years people who had not used their boats in recent years took them out on the water again. This resulted in several break-downs and people needing to be towed into shore. When preparing your boat for the summer months it is best to have a mechanic take a look at the systems to make sure they are in good operational order before you cruise.

One of the larger incidents occurred in July when a boat operator became disoriented in the fog and dark which resulted in the boat striking the shore injuring several people. Speed and alcohol played a factor in the incident. I would like to remind everyone to please keep safe boating in mind and not to consume alcohol and operate a boat. All Fire, Ambulance and Police Departments alongside Coast Guard and Marine Patrol personnel worked together wonderfully as a team to get the boaters to safety and to get the medical attention they needed.

During the summer we had 16 water rescues involving kayaks and boats running aground on the ledges in the area. Another issue which continues to arise is dinghies and kayaks coming up adrift or missing. You can get a waterproof sticker which you can write your information on and stick it somewhere on your boat from the Harbor Master. That way in the event you do lose your dingy and we locate it we will be able to get it back to you in a timely fashion. It also aids the Coast Guard and Marine Patrol in the event somebody finds it adrift. If there is any type of boat, kayak, and canoe found drifting with nobody in it, we must act as if that person has fallen overboard and start a search. A lot of resources are used when these searches are initiated and with these tags it will make contacting the owner much faster and ensure his or her safety.

I look forward to seeing you out on the water again this summer. Be sure to check the expiration dates on your flares and replace them if needed, as well as any other safety equipment required by the Coast Guard. Let's make this summer a safe one.

Respectfully submitted,



Nicholas Upham
Harbor Master



Nicholas Upham Harbor Master

Emergency Management Agency

WHAT IS EMERGENCY MANAGEMENT?

Emergency Management is a community-wide effort to incorporate all available resources to mitigate, prepare for, respond to, and recover from all emergencies and disasters.

***Mission:** To protect the lives and property of the citizens and visitors of The Boothbay Region ensuring mitigation of, preparation for, response to, and recovery from, the effects of natural and man-made disasters, consistent with the resources provided.*

I would like to take this opportunity to thank the men and women of all of the emergency services and also the ladies auxiliaries for their dedication, and to their families for their patience and understanding while they are away from home helping others, and during the many hours of training they are required to do.

I would also like to thank Mike Ciccarelli and Larry Omland as they are the Assistant Directors from Southport and Boothbay Harbor respectfully, you both make this job a lot easier.

It has been a quiet year as far as natural disasters, although the snow storm in February reminded me of days gone past.

As in any emergency and all year long, look out for your neighbors, especially the elderly whom live alone.

Be safe.

Respectfully submitted,



Clarence Campbell
Boothbay Region EMA Director



Clarence Campbell EMA Regional Director



Mike Ciccarelli EMA Assistant Regional Director



Larry Omland EMA Assistant Regional Director

WILLIAM H. BREWER

Certified Public Accountant

858 Washington Street

P.O. Box 306

Bath, Maine 04530

(207) 443-9759

(207) 563-5495

INDEPENDENT AUDITORS' REPORT

Board of Selectmen
Town of Boothbay Harbor
11 Howard Street
Boothbay Harbor, Maine 04538

We have audited the accompanying financial statements of the governmental activities, the business-type activities, and each major fund of the Town of Boothbay Harbor, as of and for the years ended June 30, 2016 and 2015, and the related notes to the financial statements, which collectively comprise the Town's basic financial statements as listed in the Table of Contents.

Management's Responsibility for the Financial Statements

Management is responsible for the preparation and fair presentation of these financial statements in accordance with accounting principles generally accepted in the United States of America; this includes the design, implementation, and maintenance of internal control relevant to the preparation and fair presentation of financial statements that are free from material misstatement, whether due to fraud or error.

Auditor's Responsibility

Our responsibility is to express opinions on these financial statements based on our audit. We conducted our audit in accordance with auditing standards generally accepted in the United States of America. Those standards require that we plan and perform the audit to obtain reasonable assurance about whether the financial statements are free from material misstatement.

An audit involves performing procedures to obtain audit evidence about the amounts and disclosures in the financial statements. The procedures selected depend on the auditor's judgment, including the assessment of the risks of material misstatement of the financial statements, whether due to fraud or error. In making those risk assessments, the auditor considers internal control relevant to the entity's preparation and fair presentation of the financial statements in order to design audit procedures that are appropriate in the circumstances, but not for the purpose of expressing an opinion on the effectiveness of the entity's internal control. Accordingly, we express no such opinion. An audit also includes evaluating the appropriateness of accounting policies used and the reasonableness of significant accounting estimates made by management, as well as evaluating the overall presentation of the financial statements.

We believe that the audit evidence we have obtained is sufficient and appropriate to provide a basis for our audit opinions.

Opinions

In our opinion, the financial statements referred to above present fairly, in all material respects, the respective financial position of the governmental activities, business-type activities, and each major fund of the Town of Boothbay Harbor as of June 30, 2016 and 2015, and the respective changes in financial position, and where applicable, cash flows thereof for the years then ended in accordance with accounting principles generally accepted in the United States of America.

Other Matters

Required Supplementary Information

Accounting principles generally accepted in the United States of America require that the management's discussion and analysis and budgetary comparison information be presented to supplement the basic financial statements. Such information, although not a part of the basic financial statements, is required by the Governmental Accounting Standards Board, who considers it to be an essential part of financial reporting for placing the basic financial statements in an appropriate operational, economic, or historical context. We have applied certain limited procedures to the required supplementary information in accordance with auditing standards generally accepted in the United States of America, which consisted of inquiries of management about the methods of preparing the information and comparing the information for consistency with management's responses to our inquiries, the basic financial statements, and other knowledge we obtained during our audit of the basic financial statements. We do not express an opinion or provide any assurance on the information because the limited procedures do not provide us with sufficient evidence to express an opinion or provide any assurance.

Other Information

Our audit was conducted for the purpose of forming opinions on the financial statements that collectively comprise the Town of Boothbay Harbor's basic financial statements. The introductory section and the combining and individual nonmajor fund financial statements are presented for purposes of additional analysis and are not a required part of the financial statements.

The combining and individual nonmajor fund financial statements are the responsibility of management and were derived from and relate directly to the underlying accounting and other records used to prepare the basic financial statements. Such information has been subjected to the auditing procedures applied in the audit of the basic financial statements and certain additional procedures, including comparing and reconciling such information directly to the underlying accounting and other records used to prepare the basic financial statements or to the basic financial statements themselves, and other additional procedures in accordance with auditing standards generally accepted in the United States of America. In our opinion, the combining and individual nonmajor fund financial statements are fairly stated, in all material respects, in relation to the basic financial statements as a whole.

The introductory and statistical sections have not been subjected to the auditing procedures applied in the audit of the basic financial statements and, accordingly, we do not express an opinion or provide any assurance on them.

September 30, 2016

Bath, Maine

TOWN OF BOOTHBAY HARBOR, MAINE
Management's Discussion and Analysis
June 30, 2016

The following is a discussion and analysis of the Town of Boothbay Harbor's financial activities and performance for the fiscal year ending June 30, 2016.

FINANCIAL AND DISCUSSION HIGHLIGHTS

- The Town's net position increased by \$360,962.18 (Exhibit B).
- General fund actual expenditures exceeded revenues by \$402,040.58 (Exhibit F).
- In business-type activities (i.e. Fish Pier Enterprise Fund), revenues increased by 4.01% from the previous year from \$45,094.32 to \$46,901.21. Operating expenses, which includes depreciation, increased by \$4,526.87 resulting in an operational loss of \$1,748.77 for the Fish Pier Enterprise Fund.
- Governmental revenues decreased by \$52,426.28 from the previous year due to a decrease in general government collections.
- Mil rate of 11.2 per thousand is a 0.03 per thousand increase from last year. Assessed value of \$600,203,720.00 was listed as of April 1, 2015.

THIS REPORT

There are two basic financial statements: government-wide financial statements and fund financial statements. Government-wide statements present an overview of the overall government, measuring and reporting all of its assets, liabilities, expenses, and net gains and losses. It excludes fiduciary (or trust) fund types, and focuses on governmental and business-type activities. The government-wide financial statements are reported using the economic resources measurement focus and the accrual basis of accounting. Revenues are recorded when they are earned and expenses are recorded when a liability is incurred. Property taxes are recognized as revenues and posted in the year in which they are levied. Grants are recognized as revenue as soon as the eligibility requirements have been met. Capital assets and long-term debt are recognized as assets and liabilities in the entity-wide financial statements.

Exhibits A and B (i.e. Statement of Net Position and Statement of Activities) are examples of government-wide financial statements. They report information on the change in net position of non-fiduciary activities of the Town as a whole, and demonstrate the degree to which expenses are offset by program revenues. Program revenues are derived directly from the program itself - they are charges to customers for services, and include any specific operating grant and contribution to the Town. The equity section of Exhibit A shows the amounts net invested in capital assets, as well as restricted and unrestricted. Assigned net position is restricted by creditors or imposed by law, whereas, unassigned net position is the residual amounts leftover.

Governmental fund financial statements are reported using the current financial resources measurement focus as well as the modified accrual basis of accounting. The fund financial statements start with Exhibit E. Revenues are recognized as soon as they become available and measurable. Revenues susceptible to accrual are property taxes, interest, and charges for service. They show greater financial detail than the government-wide statements, and tell us how the Town's governmental activities and services were financed during the year as well as what remains for future spending. Capital assets and long-term debt are not reported in the fund financial statements and fund balances are reported as either reserved or unreserved. The remaining statements (i.e., Exhibit G and H) provide financial information about the Town's business-type activities. The Fish Pier account is the Town's only proprietary fund.

TOWN OF BOOTHBAY HARBOR, MAINE
Management's Discussion and Analysis, Continued

THE TOWN AS A WHOLE

Analysis of the Statement of Net Position and Statement of Activities

Our analysis of the Town as a whole begins with Exhibits A and B - the Statement of Net Position and Statement of Activities. Think of the Town as being divided into two kinds of activities: governmental activities and business-type activities. Governmental activities, which include basic services such as police, fire, public works, and general administration, are funded by taxes, intergovernmental funds, and miscellaneous revenues, while business-type activities are supported largely by user charges and fees to help cover the cost of repairs and maintenances and expansion. The Town's only business-type activity is the Fish Pier.

The Town's total net position (or difference between total assets and liabilities of all governmental and business-type activities) for the period ending June 30, 2016 was \$5,144,948.28. In contrast, the total net position for the prior period was \$4,785,734.87. The difference between the two periods is \$359,213.41. Similarly, the Town's Fish Pier net position for the same period ending June 30, 2016 was \$806,756.41, while the beginning assets for the same period were \$808,505.18, an increase of \$1,748.77. In both cases, the Town's equity position (or net worth) has changed moderately from the previous year. Management will monitor for any variance in accounting to ensure continued compliance and stewardship responsibility.

The Town's total position, which includes anything that the Town owns of value, is \$5,951,704.69 compared to \$5,594,240.05 in 2015. This includes all cash, taxes receivable and liens, internal balances, and net capital assets for both governmental and business-type activities. Internal balances represent the balances owed between the governmental and business-type activities. The Town's total liabilities, which include all accounts payable, accrued expenses and interest, and long-term liabilities are \$110,927.12, of which \$69,911.98 of the long-term liabilities is due within one year (Exhibits A and B).

THE TOWN'S MOST SIGNIFICANT FUND: THE GENERAL FUND

Analysis of Fund Financial Statements

Our analysis of the Town's major funds begins with Exhibit F (or the Statement of Revenues, Expenditures, and Changes in Fund Balances). The fund financial statements provide detailed information on the flow and use of financial resources: they are the Town's most significant funds, with the general fund being the most important fund. It accounts for all resources not otherwise devoted to specific activities, and it finances most of our basic local government functions, such as general administration and police. The Town uses two kinds of funds - *governmental and proprietary* - with different accounting approaches.

TOWN OF BOOTHBAY HARBOR, MAINE
Management's Discussion and Analysis, Continued

Governmental funds: The general fund is the general operating fund of the Town. All general tax revenues and other receipts that are not allocated by law are accounted for in this fund. Governmental funds use the modified accrual accounting method, and are reported separately from business-type activities, which rely on fees and charges for support. Revenues are recognized when they become available and measurable. Exhibit F provides a detailed short-term view of the Town's general government operations and the basic services it provides.

The relationship (or differences) between governmental activities and how that information is reported in the Statement of Net Position and the Statement of Activities is discussed in Exhibits A & B.

Proprietary funds: Proprietary fund financial statements include a statement of net assets (or a balance sheet), a statement of revenues, expenses, and changes in net position (or fund equity) and a statement of cash flow. The balance sheet presents investments in net assets and unrestricted net position. The Fish Pier operation is reported as an enterprise fund, because it is supported largely by user fees and charges to help it cover the cost of repairs and maintenance. It runs on a fully self-supporting, independent basis, utilizing private-sector standards of accounting and financial reporting. Reporting for proprietary funds requires a cash flow statement (Exhibit H), which displays receipts and disbursements of cash. Recognition of all expenses is required for proprietary funds (Exhibit G) accounting for capital assets and their depreciation.

For the year ending 2016, governmental revenues increased by \$236,436.74 from the previous year. Governmental expenditures decreased \$357,128.72 for the same period. Expenditures exceeded revenues by \$402,040.58. The fund balance of the governmental funds is \$2,513,648.44 (\$2,085,931.51 for general fund, \$424,018.41 for capital projects, and \$3,698.52 for the shellfish account). The undesignated fund balance of the general fund of \$2,074,341.01 is above the fund balance requirement established in May of 2004, which requires that the fund balance levels not be less than 8% of the general fund expenditures of that fiscal year.

The cost of all general fund expenditures for 2016 was \$7,190,510.97 compared to \$7,572,238.28 last year. The total amount that our taxpayers financed for these activities through property taxes was \$6,766,695.68 in comparison to \$6,524,122.19 in 2015. The tax collection rate of 98.53% was an increase over last year's rate of 96.02%. The amount of uncollected taxes for the year ending 2016 was \$91,089.81 compared to the previous year of \$187,448.87. The Town established the dates and installments that taxes were due and payable. The rate of interest was set at 7%, the same as last year's rate.

Business-Type Activities

The Fish Pier revenues for the year ending 2016 were \$46,901.21 (Exhibit G), with operating expenses and depreciation of \$48,649.98 for an operational loss of \$1,748.77. In contrast, revenues for the previous year were \$45,094.32 with operating expenses and depreciation of \$44,123.11 for an operational loss of \$971.21. Net Position at the beginning of the year was \$808,505.18. Net position at the end of the year was \$806,756.41.

TOWN OF BOOTHBAY HARBOR, MAINE
Management's Discussion and Analysis, Continued

GENERAL FUND BUDGETARY DISCUSSION

A budget is adopted for the General Fund only and not the Fish Pier, which is the Town's business-type activity. The budget is adopted on a basis consistent with accounting principles generally accepted in the United States of America (GAAP). Once adopted by the legislative body (or the Town Meeting), the level of control begins with the Town Meeting Warrant, in which expenditures may not exceed appropriations. The Town authorized the municipal officers to carry forward any unexpended account balance, provided that the account carried forward is used for the same purpose and to fund any expenditure exceeding budget from undesignated fund balance. If the undesignated fund balance of the general fund exceeds 8% for that fiscal year, the municipal officials may use the excess over 8% to reduce the tax commitment for the ensuing year. The municipal officials may also make emergency expenditures from the undesignated fund balance to meet an essential need to protect the public health, safety, or welfare. The expenditure for that essential need must be described in an agenda item that includes a precise statement of need and amount of funds required. Excluding normal professional services, contracts for purchases, supplies and capital improvements that are estimated to exceed \$5,000 in any fiscal year requires a formal written sealed bid process. The bid awards must be approved by municipal officers, who shall award to the lowest bidder, unless an award to another bidder is deemed by the municipal officers to be in the best interest of the Town.

For the year ending 2016, revenue exceeded expenditures by \$357,570.98 (Schedule A-1) and actual revenues exceeded budgeted revenues by \$91,686.23. The accounts exceeding their budgets are listed in Note G.

CAPITAL ASSET AND DEBT ADMINISTRATION

Capital Assets

The Finance Officer maintains a schedule of assets for GASB Statement No. 34. New property, buildings, or improvements other than furniture and equipment are maintained on this capital asset report. The Town uses the depreciation schedule as defined by GASB Statement No. 34 for its reporting.

Capital assets are reported in the applicable governmental or business-type activities columns in the government-wide financial statements. As of June 30, 2016 the Town had \$6,909,094.43 in governmental capital assets.

Debt

The Town's long-term liability for the year ended June 30, 2016 was \$574,859.00 in governmental activities and \$121,485.54 in business-type activities. Long-term debt in governmental activities included notes on the Fire Truck, and a Refinance Note (Note H). The total notes payable for both governmental and business-type activities were \$696,344.54 of which \$71,600.92 was due within one year.

The State limits the amount of general obligation debt that towns can issue to 3% of the assessed value of all taxable property. The Town's outstanding general obligation debt is significantly below this \$18.01 million state imposed limit.

Other obligations include \$37,072.60 of accrued compensated absences (i.e. unused vacation pay and sick leave) reported on Exhibit A.

TOWN OF BOOTHBAY HARBOR, MAINE
Management's Discussion and Analysis, Continued

CONCLUSION TO MD&A REPORT

The Town of Boothbay Harbor finances remain sound and our tax rate continues to be lower than it was in 2008. Municipal funds are now being invested per the Towns' investment policies. Job descriptions and the personnel manual were updated. Considerable progress was made on designing, permitting and financing for new basketball court and pickle ball court at Sherman field. The Joint Economic Development Committee has made progress in identifying economic growth opportunities. The excellent working relationship between Boothbay and Boothbay Harbor has returned. A new phone system was installed at the Town office. The enhancements of the approaches to the footbridge are largely completed. New way finding signs in the downtown have been received very positively. Lastly, capital improvements continue, maintenance of municipal infrastructure continues and the municipality is in good shape. Thank you to the Budget Committee and Board of Selectmen for their continuing efforts in reviewing and presenting a well thought out and practical budget at our town meeting again this year.

CONTACTING THE TOWN'S FINANCIAL MANAGEMENT

This financial report is designed to provide our citizens, taxpayers, customers, and creditors with a general overview of the Town's finances and to show the Town's accountability for the money it receives. If you have questions about this report or need additional financial information, contact Julia Latter, Finance Officer, at The Town of Boothbay Harbor, 11 Howard Street, Boothbay Harbor, Maine 04538.

TOWN OF BOOTHBAY HARBOR
STATEMENTS OF NET POSITION
JUNE 30, 2016 AND 2015

	GOVERNMENTAL ACTIVITIES	BUSINESS-TYPE ACTIVITIES	2016 TOTALS	2015 TOTALS
ASSETS AND DEFERRED OUTFLOWS				
CURRENT ASSETS:				
Cash (Note B)	\$ 2,128,837.89	\$ -	\$ 2,128,837.89	\$ 2,140,726.77
Accounts Receivable	9,909.63		9,909.63	11,150.00
Taxes Receivable (Schedule A-8)	10,639.04		10,639.04	124,860.10
Tax Liens (Schedule A-9)	125,220.42		125,220.42	62,588.77
Due From Other Funds		86,473.56	86,473.56	110,291.09
Prepaid Expenses	18,914.00		18,914.00	23,175.40
Investments (Note F)	407,943.16		407,943.16	
Total Current Assets	<u>\$ 2,701,464.14</u>	<u>\$ 86,473.56</u>	<u>\$ 2,787,937.70</u>	<u>\$ 2,472,792.13</u>
PROPERTY, PLANT, AND EQUIPMENT (NOTE G):				
Land	\$ 1,526,401.00	\$ 249,832.00	\$ 1,776,233.00	\$ 1,776,233.00
Buildings	2,129,983.00	360,653.00	2,490,636.00	2,490,636.00
Improvements	992,968.48	601,376.00	1,594,344.48	1,421,719.03
Vehicles	1,458,257.95		1,458,257.95	1,458,257.95
Equipment	801,484.00		801,484.00	779,855.00
Total Property, Plant, and Equipment	<u>\$ 6,909,094.43</u>	<u>\$ 1,211,861.00</u>	<u>\$ 8,120,955.43</u>	<u>\$ 7,926,700.98</u>
Less: Accumulated Depreciation	<u>(3,413,941.00)</u>	<u>(368,645.00)</u>	<u>(3,782,586.00)</u>	<u>3,544,369.00</u>
Net Property, Plant, and Equipment	<u>\$ 3,495,153.43</u>	<u>\$ 843,216.00</u>	<u>\$ 4,338,369.43</u>	<u>\$ 4,382,331.98</u>
DEFERRED OUTFLOWS OF RESOURCES:				
Related to Pension	\$ 149,342.68	\$ -	\$ 149,342.68	\$ 54,314.00
Total Assets and Deferred Outflows	<u>\$ 6,345,960.25</u>	<u>\$ 929,689.56</u>	<u>\$ 7,275,649.81</u>	<u>\$ 6,909,438.11</u>
LIABILITIES, DEFERRED INFLOWS, AND NET POSITION				
CURRENT LIABILITIES:				
Notes Payable (Note I)	\$ 62,903.00	\$ 8,697.92	\$ 71,600.92	69,911.98
Accounts Payable - Trade	68.18		68.18	1,124.95
Accrued Wages (Note J)	37,072.60		37,072.60	40,415.14
Deferred Tax Revenue (Note O)	10,214.70		10,214.70	8,744.77
Accrued Interest	6,600.93	1,447.61	8,048.54	9,018.48
Due To Other Funds	86,473.56		86,473.56	110,291.09
Total Current Liabilities	<u>\$ 203,332.97</u>	<u>\$ 10,145.53</u>	<u>\$ 213,478.50</u>	<u>\$ 239,506.41</u>
LONG-TERM LIABILITIES:				
Pension Liability	\$ 271,049.00	\$ -	\$ 271,049.00	\$ 155,983.00
Notes Payable - Net of Current Portion (Note I)	<u>511,956.00</u>	<u>112,787.62</u>	<u>624,743.62</u>	<u>695,464.65</u>
Total Long-Term Liabilities	<u>\$ 783,005.00</u>	<u>\$ 112,787.62</u>	<u>\$ 895,792.62</u>	<u>\$ 851,447.65</u>
Total Liabilities	<u>\$ 986,337.97</u>	<u>\$ 122,933.15</u>	<u>\$ 1,109,271.12</u>	<u>\$ 1,090,954.06</u>
DEFERRED INFLOWS OF RESOURCES:				
Related to Pension	<u>\$ 214,674.00</u>	<u>\$ -</u>	<u>\$ 214,674.00</u>	<u>\$ 224,244.00</u>
NET POSITION:				
Net Invested in Capital Assets	\$ 2,920,294.43	\$ 721,730.46	\$ 3,642,024.89	\$ 3,616,955.35
Restricted for:				
Capital Projects	424,018.41		424,018.41	379,315.28
Other Purposes	15,289.02		15,289.02	
Unrestricted	<u>1,785,346.42</u>	<u>85,025.95</u>	<u>1,870,372.37</u>	<u>1,597,969.42</u>
Total Net Position	<u>\$ 5,144,948.28</u>	<u>\$ 806,756.41</u>	<u>\$ 5,951,704.69</u>	<u>\$ 5,594,240.05</u>
Total Liabilities, Deferred Inflows, and Net Position	<u>\$ 6,345,960.25</u>	<u>\$ 929,689.56</u>	<u>\$ 7,275,649.81</u>	<u>\$ 6,909,438.11</u>

The accompanying notes are an integral part of the financial statements

TOWN OF BOOTHBAY HARBOR

TOWN OF BOOTHBAY HARBOR
STATEMENTS OF ACTIVITIES
FOR THE YEARS ENDED JUNE 30, 2016 AND 2015

FUNCTIONS/PROGRAMS	EXPENSES	PROGRAM REVENUES		NET (EXPENSE) REVENUE AND CHANGE IN NET POSITION		
		CHARGES FOR SERVICES	OPERATING GRANTS AND CONTRIBUTIONS	GOVERNMENTAL ACTIVITIES	BUSINESS-TYPE ACTIVITIES	2015 TOTALS
Primary Government:						
Governmental Activities:						
General Government	\$ 750,371.59	\$ 147,515.34	\$ -	\$ (602,856.25)	\$ (602,856.25)	\$ (619,878.17)
Health, Welfare, and Recreation	736,341.05	128,178.72		(608,162.33)	(608,162.33)	(638,193.23)
Public Works	593,909.64		25,964.00	(567,945.64)	(567,945.64)	(737,356.28)
Community School District	2,583,672.00			(2,583,672.00)	(2,583,672.00)	(2,547,489.00)
Special Assessments	1,073,560.76	2,640.00		(1,070,920.76)	(1,070,920.76)	(1,041,902.48)
Public Safety	1,456,541.10	5,012.53		(1,451,528.57)	(1,451,528.57)	(1,241,025.23)
Interest Expense	30,376.62			(30,376.62)	(30,376.62)	(32,699.61)
Capital Budget	13,971.37			(13,971.37)	(13,971.37)	(69,959.20)
Total Governmental Activities	\$ 7,238,744.13	\$ 283,346.59	\$ 25,964.00	\$ (6,929,433.54)	\$ (6,929,433.54)	\$ (6,928,503.20)
Business-Type Activities:						
Fish Pier	48,649.98	46,901.21			1,748.77	971.21
Total Primary Government	\$ 7,287,394.11	\$ 330,247.80	\$ 25,964.00	\$ (6,929,433.54)	\$ (6,927,684.77)	\$ (6,927,531.99)
General Revenues:						
Taxes:						
Property Taxes				\$ 6,723,090.52	\$ -	\$ 6,517,592.60
Homestead and BETE Reimbursement				19,837.00		19,474.76
Excise Taxes				418,828.26		405,044.69
Intergovernmental				46,477.53		42,211.65
Cable Franchise Fees				30,248.88		29,012.33
Loss on Sale of Assets						(137,898.00)
Interest and Investment Earnings				50,164.76		31,080.42
Total General Revenues				\$ 7,288,646.95	\$ -	\$ 6,906,518.45
Changes in Net Position				\$ 359,213.41	\$ 1,748.77	\$ (21,013.54)
Net Position, July 1				4,785,734.87	808,505.18	5,615,253.59
Net Position, June 30				\$ 5,144,948.28	\$ 810,253.95	\$ 5,594,240.05

The accompanying notes are an integral part of the financial statements

TOWN OF BOOTHBAY HARBOR
RECONCILIATION OF TOTAL GOVERNMENTAL FUND BALANCES
TO NET POSITION OF GOVERNMENTAL ACTIVITIES
FOR THE YEARS ENDED JUNE 30, 2016 AND 2015

	2016	2015
GOVERNMENTAL FUND BALANCES:		
Restricted for:		
Capital Projects	\$ 424,018.41	\$ 379,315.28
Other Purposes (Schedule A-4)	11,590.50	
Unrestricted (Schedule A-3)	2,074,341.01	1,728,360.53
Special Revenue	3,698.52	3,932.05
Total Governmental Fund Balances	<u>\$ 2,513,648.44</u>	<u>\$ 2,111,607.86</u>
Amounts reported for governmental activities in the Statements of Net Position are different because:		
Capital assets used in governmental activities are not financial resources and therefore are not reported in the funds.	3,495,153.43	3,549,061.98
Deferred outflows are deferred as expense in the fund financial statements and in the government-wide financial statements as expense in the year following the year paid.	149,342.68	54,314.00
Notes and leases payable are not due and payable in the current period and therefore are not reported in the funds.	(574,859.00)	(635,791.01)
Compensated absences are accrued when earned, not when paid and are reported in the funds.	(37,072.60)	(40,415.14)
Accrued interest expense for notes payable are not reported in the funds.	(6,600.93)	(7,480.24)
Pension liability is not due and payable in the current period and therefore is not reported in the funds.	(271,049.00)	(155,983.00)
Property taxes not collected within sixty days after year end are deferred as revenue in the fund financial statements. In the government-wide financial statements the revenue is income in the year assessed.	91,059.26	134,664.42
Deferred inflows are deferred revenues related to pension expenses that are amortized in the government-wide financial statements.	(214,674.00)	(224,244.00)
Net Position of Governmental Activities (Exhibit A)	<u><u>\$ 5,144,948.28</u></u>	<u><u>\$ 4,785,734.87</u></u>

The accompanying notes are an integral part of the financial statements

TOWN OF BOOTHBAY HARBOR
 RECONCILIATION OF THE STATEMENTS OF REVENUES, EXPENDITURES, AND CHANGES IN
 FUND BALANCES OF GOVERNMENTAL FUNDS TO THE STATEMENTS OF ACTIVITIES
 FOR THE YEARS ENDED JUNE 30, 2016 AND 2015

	<u>2016</u>	<u>2015</u>
Net Changes in Fund Balances - Total Governmental Funds (Exhibit F)	\$ 402,040.58	\$ (191,524.88)
Amounts reported for governmental activities in the Statements of Activities are different because:		
Governmental Funds report capital outlays as expenditures. However, in the Statements of Activities, the cost of those assets is allocated over their estimated useful lives as depreciation expense. This is the amount by which capital outlays exceeds depreciation (depreciation exceeds capital outlays).	(53,908.55)	200,186.00
Repayment of loan and lease principal is an expenditure in the governmental funds, but the repayment reduces liabilities in the Statements of Net Position.	60,932.01	70,317.50
The sale of assets is recorded as revenue in the governmental funds, but in the Statements of Activities it is reduced by the net book value of the assets sold.		(137,898.00)
The change in accrual for compensated absences is not recorded in the governmental fund statements.	3,342.54	6,353.51
The change in accrual for interest is not recorded in the governmental fund statements.	879.31	1,884.58
Pension expense is adjusted for changes in earnings contributions and contribution subsequent to the measurement date.	(10,467.32)	29,524.00
Property taxes are deferred in the fund financial statements, but in the government-wide financial statements they are recorded as income the year they are assessed.	(43,605.16)	(827.46)
Changes in Net Position of Governmental Activities	<u>\$ 359,213.41</u>	<u>\$ (21,984.75)</u>

The accompanying notes are an integral part of the financial statements

TOWN OF BOOTHBAY HARBOR
BALANCE SHEETS - GOVERNMENTAL FUNDS
JUNE 30, 2016 AND 2015

	GOVERNMENTAL FUND TYPES			2016 TOTALS	2015 TOTALS
	GENERAL	CAPITAL PROJECTS	SPECIAL REVENUE SHELLFISH		
ASSETS:					
Cash (Note B)	\$ 2,112,762.64	\$ 16,075.25	\$ -	\$ 2,128,837.89	\$ 2,140,726.77
Taxes Receivable (Schedule A-8)	10,639.04			10,639.04	124,860.10
Tax Liens (Schedule A-9)	125,220.42			125,220.42	62,588.77
Accounts Receivable	9,909.63			9,909.63	11,150.00
Investments		407,943.16		407,943.16	
Due From Other Funds			3,698.52	3,698.52	3,932.05
Prepaid Expenses	18,914.00			18,914.00	23,175.40
Total Assets	<u>\$ 2,277,445.73</u>	<u>\$ 424,018.41</u>	<u>\$ 3,698.52</u>	<u>\$ 2,705,162.66</u>	<u>\$ 2,366,433.09</u>
LIABILITIES, DEFERRED INFLOWS, AND FUND BALANCE:					
Liabilities:					
Accounts Payable	\$ 68.18	\$ -	\$ -	\$ 68.18	\$ 1,124.95
Due To Other Funds	90,172.08			90,172.08	110,291.09
Total Liabilities	<u>\$ 90,240.26</u>	<u>\$ -</u>	<u>\$ -</u>	<u>\$ 90,240.26</u>	<u>\$ 111,416.04</u>
Deferred Inflows:					
Deferred Tax Revenue (Note D)	<u>\$ 101,273.96</u>	<u>\$ -</u>	<u>\$ -</u>	<u>\$ 101,273.96</u>	<u>\$ 143,409.19</u>
Fund Balance:					
Committed for Capital Projects	\$ -	\$ 424,018.41	\$ -	\$ 424,018.41	\$ 379,315.28
Assigned for Other Purposes	11,590.50			11,590.50	
Unassigned	2,074,341.01		3,698.52	2,078,039.53	1,732,292.58
Total Fund Balance	<u>\$ 2,085,931.51</u>	<u>\$ 424,018.41</u>	<u>\$ 3,698.52</u>	<u>\$ 2,513,648.44</u>	<u>\$ 2,111,607.86</u>
Total Liabilities, Deferred Inflows, and Fund Balance	<u>\$ 2,277,445.73</u>	<u>\$ 424,018.41</u>	<u>\$ 3,698.52</u>	<u>\$ 2,705,162.66</u>	<u>\$ 2,366,433.09</u>

The accompanying notes are an integral part of the financial statements

TOWN OF BOOTHBAY HARBOR

Exhibit F

TOWN OF BOOTHBAY HARBOR
STATEMENTS OF REVENUES, EXPENDITURES, AND CHANGES IN FUND
BALANCES - GOVERNMENTAL FUNDS
FOR THE YEARS ENDED JUNE 30, 2016 AND 2015

	GOVERNMENTAL FUNDS				
	GENERAL	CAPITAL PROJECTS	SPECIAL REVENUE - SHELLFISH	2016 TOTALS	2015 TOTALS
REVENUES:					
State Revenue Sharing	\$ 46,477.53	\$ -	\$ -	\$ 46,477.53	\$ 42,211.65
Homestead Reimbursement	19,837.00			19,837.00	18,857.76
BETE Reimbursement					617.00
Property Taxes	6,766,695.68			6,766,695.68	6,518,420.06
Excise Tax (Auto and Boat)	418,828.26			418,828.26	405,044.69
General Government	307,909.59	4,625.00		312,534.59	338,488.54
Health, Welfare, and Recreation	7,484.73	7,397.62	4,490.00	19,372.35	36,060.62
Interest and Debt Service	38,196.63	11,968.13		50,164.76	31,080.42
Special Assessments	2,640.00			2,640.00	2,640.00
Public Safety	5,012.53			5,012.53	11,705.22
Total Revenues	<u>\$ 7,613,081.95</u>	<u>\$ 23,990.75</u>	<u>\$ 4,490.00</u>	<u>\$ 7,641,562.70</u>	<u>\$ 7,405,125.96</u>
EXPENDITURES:					
Education	\$ 2,583,672.00	\$ -	\$ -	\$ 2,583,672.00	\$ 2,547,489.00
General Government	704,740.50	929.15		705,669.65	734,077.41
Public Works	621,559.57	13,720.61		635,280.18	798,328.00
Public Safety	1,392,193.48			1,392,193.48	1,445,758.74
Health, Welfare, and Recreation	695,433.52	15,800.00	4,723.53	715,957.05	679,359.95
Bayville/Isle of Springs Assessments	88,026.13			88,026.13	85,588.95
Special Assessments - County Tax	935,937.65			935,937.65	908,837.61
Special Assessments - Other	49,596.98			49,596.98	50,115.92
Debt Service	91,308.63			91,308.63	91,985.63
Capital Budget	28,042.51	13,837.86		41,880.37	255,109.63
Total Expenditures	<u>\$ 7,190,510.97</u>	<u>\$ 44,287.62</u>	<u>\$ 4,723.53</u>	<u>\$ 7,239,522.12</u>	<u>\$ 7,596,650.84</u>
Excess of Revenues Over (Under) Expenditures	<u>\$ 422,570.98</u>	<u>\$ (20,296.87)</u>	<u>\$ (233.53)</u>	<u>\$ 402,040.58</u>	<u>\$ (191,524.88)</u>
OTHER FINANCING SOURCES (USES):					
Operating Transfers - In	\$ -	\$ 65,000.00	\$ -	\$ 65,000.00	\$ 100,751.97
Operating Transfers - Out	(65,000.00)			(65,000.00)	(100,751.97)
Total Other Financing Sources (Uses)	<u>\$ (65,000.00)</u>	<u>\$ 65,000.00</u>	<u>\$ -</u>	<u>\$ -</u>	<u>\$ -</u>
Excess of Revenues and Other Sources Over (Under) Expenditures and Other Uses	<u>\$ 357,570.98</u>	<u>\$ 44,703.13</u>	<u>\$ (233.53)</u>	<u>\$ 402,040.58</u>	<u>\$ (191,524.88)</u>
Fund Balance, July 1	1,728,360.53	379,315.28	3,932.05	2,111,607.86	2,303,132.74
Fund Balance, June 30	<u>\$ 2,085,931.51</u>	<u>\$ 424,018.41</u>	<u>\$ 3,698.52</u>	<u>\$ 2,513,648.44</u>	<u>\$ 2,111,607.86</u>

The accompanying notes are an integral part of the financial statements

TOWN OF BOOTHBAY HARBOR
 STATEMENTS OF REVENUES, EXPENSES, AND CHANGES IN FUND NET POSITION
 PROPRIETARY FUND - FISH PIER
 FOR THE YEARS ENDED JUNE 30, 2016 AND 2015

	2016	2015
REVENUES:		
Rental Income	\$ 46,901.21	\$ 45,094.32
EXPENDITURES:		
Interest Expense	\$ 6,598.38	\$ 6,722.25
Depreciation Expense	31,854.00	27,419.00
Licenses and Service Agreements	1,800.74	1,993.74
Repairs and Maintenance	6,245.90	4,030.55
Miscellaneous	2,150.96	3,957.57
Total Expenditures	\$ 48,649.98	\$ 44,123.11
Excess of Revenues Over (Under) Expenditures	\$ (1,748.77)	\$ 971.21
Net Position, July 1	808,505.18	807,533.97
Net Position, June 30	\$ 806,756.41	\$ 808,505.18

STATEMENTS OF CASH FLOWS
 PROPRIETARY FUND - FISH PIER
 FOR THE YEARS ENDED JUNE 30, 2016 AND 2015

	2016	2015
CASH FLOWS FROM OPERATING ACTIVITIES:		
Receipts from Customers and Users	\$ 46,901.21	\$ 45,094.32
Payments to Suppliers	(10,197.60)	(9,981.86)
Cash Flows Provided by Operating Activities	\$ 36,703.61	\$ 35,112.46
CASH FLOWS FROM CAPITAL AND RELATED FINANCING ACTIVITIES:		
Interest Payments on Long-Term Debt	\$ (6,689.01)	\$ (7,078.12)
Principal Payments on Long-Term Debt	(8,100.08)	(7,710.97)
Funds Held in General Fund	19,885.48	(20,323.37)
Capital Improvements	(41,800.00)	
Cash Flows Used in Capital and Related Financing Activities	\$ (36,703.61)	\$ (35,112.46)
Change in Cash	\$ -	\$ -
Cash Balance, July 1	-	-
Cash Balance, June 30	\$ -	\$ -

The accompanying notes are an integral part of the financial statements

TOWN OF BOOTHBAY HARBOR
NOTES TO FINANCIAL STATEMENTS
JUNE 30, 2016

NOTE A - SUMMARY OF SIGNIFICANT ACCOUNTING POLICIES:

The accounting policies of the Town of Boothbay Harbor conform to generally accepted accounting principles as applicable to governmental units.

1. Financial Reporting Entity

The Town of Boothbay Harbor was incorporated in 1764. The Town operates under a town meeting form of government. Major services provided by the Town are public safety, public works, administrative services, and code enforcement.

In evaluating the Town of Boothbay Harbor as a reporting entity, management has addressed all potential component units. The primary criteria for including a component reporting entity are the exercise of financial accountability by the Town of Boothbay Harbor's municipal officials.

The Town's financial statements are prepared in accordance with accounting principles generally accepted in the United States of America. The Governmental Accounting Standards Board (GASB) is responsible for establishing Generally Accepted Accounting Principles (GAAP) for state and local governments through its pronouncements (Statements and Interpretations). Governments are also required to follow the pronouncements of the Financial Accounting Standards Board (FASB) issued through November 30, 1989 (when applicable) that do not conflict with or contradict GASB pronouncements. The more significant accounting policies established in GAAP are used by the Town as discussed below.

2. Basic Financial Statements - Government-Wide Statements

The Town's basic financial statements include both government-wide (reporting the Town as a whole) and fund financial statements (reporting the Town's major funds). Both the government-wide and fund financial statements categorize primary activities as governmental. The Town's public safety, recreation, public works, and general administrative services are classified as governmental activities.

In the government-wide Statements of Net Position, the governmental column is presented on a consolidated basis by column, and is reported on a full accrual, economic resource basis, which recognizes all long-term assets and receivables as well as long-term debt and obligations. The Town's net position is reported in three parts - net-invested in capital assets: restricted; and unrestricted. The Town first utilizes restricted resources to finance qualifying activities.

The government-wide Statements of Activities reports both the gross and net cost of each of the Town's functions and business-type activities (public safety, public works, administrative, etc.). The functions are also supported by general government revenues (property, certain intergovernmental revenues, fines, permits, and charges, etc.). The Statements of Activities reduces gross expenses (including depreciation) by related program revenues, and operating and capital grants. Program revenues must be directly associated with the function (public safety, public works, etc.). Operating grants include operating-specific and discretionary (either operating or capital) grants while the capital grants column reflects capital-specific grants.

The net costs (by function or business-type activity) are normally covered by general revenue (property, intergovernmental revenues, interest income, etc.).

This government-wide focus is more on the sustainability of the Town as an entity and the change in the Town's net position resulting from the current year's activities.

TOWN OF BOOTHBAY HARBOR
NOTES TO FINANCIAL STATEMENTS
JUNE 30, 2016

NOTE A - SUMMARY OF SIGNIFICANT ACCOUNTING POLICIES (CONT'D):

3. Basic Financial Statements - Fund Financial Statements

The financial transactions of the Town are reported in individual funds in the fund financial statements. Each fund is accounted for by providing a separate set of self-balancing accounts that comprise its assets, liabilities, reserves, fund equity, revenues, and expenditures/expenses. The various funds are reported by generic classification within the financial statements.

The following fund types are used by the Town:

a. Governmental Funds:

The focus of the governmental funds' measurement (in the fund statements) is upon determination of financial position and changes in financial position (sources, uses, and balances of financial resources) rather than upon net income. The following is a description of the governmental funds of the Town:

1. General Fund:

General Fund is the general operating fund of the Town. It is used to account for all financial resources except those required to be accounted for in another fund.

2. Capital Projects Funds:

Capital Projects Funds are used to account for financial resources to be used for the acquisition or construction of major capital facilities and equipment.

3. Proprietary Funds:

The Proprietary Fund is the fund used to account for all financial resources relating to the Fish Pier. The generally accepted accounting principles applicable are those similar to business in the private sector.

4. Basis of Accounting

Basis of accounting refers to the point at which revenues or expenditures/expenses are recognized in the accounts and reported in the financial statements. It relates to the timing of the measurements made regardless of the measurement focus applied:

a. Accrual:

Governmental activities in the government-wide financial statements and fiduciary fund financial statements are presented on the accrual basis of accounting. Revenues are recognized when earned and expenses are recognized when incurred.

TOWN OF BOOTHBAY HARBOR
NOTES TO FINANCIAL STATEMENTS
JUNE 30, 2016

NOTE A - SUMMARY OF SIGNIFICANT ACCOUNTING POLICIES (CONT'D):

4. Basis of Accounting (Cont'd)

a. Modified Accrual:

The governmental funds financial statements are presented on the modified accrual basis of accounting. Under the modified accrual basis of accounting, revenues are recorded when susceptible to accrual; i.e. both measurable and available. "Available" means collectible within the current period or within 60 days after year end. Expenditures are generally recognized under the modified accrual basis of accounting when the related liability is incurred. The exception to this general rule is that principal and interest on general obligation long-term debt, if any, is recognized when due.

5. Financial Statement Amounts

a. Cash and Cash Equivalents:

The Town has defined cash and cash equivalents to include cash on hand, demand deposits, and cash with fiscal agent. Statutes authorize the Treasurer of the Town, as directed by the municipal officers, to invest all municipal funds, including reserve and trust funds, to the extent that the terms of the instrument, order, or article creating the fund do not prohibit the investment in financial institutions as described in Section 5706 MRSA and securities as described in Sections 5711 through 5717 MRSA.

b. Capital Assets:

Capital assets purchased or acquired with an original cost of \$5,000.00 or more are reported at historical cost or estimated historical cost. Contributed assets are reported at fair market value as of the date received. Additions, improvements, and other capital outlays that significantly extend the useful life of an asset are capitalized. Other costs incurred for repairs and maintenance are expensed as incurred. Depreciation on all assets is provided on the straight-line basis over the following estimated useful lives:

Buildings	40 Years
Equipment	5-10 Years
Improvements	20 Years
Vehicles	5-15 Years

c. Revenues:

Substantially, all governmental fund revenues are accrued. Property taxes are billed and collected within the same period in which the taxes are levied. In applying GASB No. 33 to grant revenues, the provider recognizes liabilities and expenses and the recipient recognizes receivables and revenue when the applicable eligibility requirements, including time requirements, are met. Resources transmitted before the eligibility requirements are met are reported as advances by the provider and deferred revenue by the recipient.

d. Expenditures:

Expenditures are recognized when the related fund liability is incurred. Inventory costs are reported in the period when inventory items are used, rather than in the period purchased.

TOWN OF BOOTHBAY HARBOR
NOTES TO FINANCIAL STATEMENTS
JUNE 30, 2016

NOTE A - SUMMARY OF SIGNIFICANT ACCOUNTING POLICIES (CONT'D):

5. Financial Statement Amounts (Cont'd)

e. Compensated Absences:

The Town accrues accumulated unpaid vacation and sick leave and associated employee-related costs when earned (or estimated to be earned) by the employee. The non-current portion (the amount estimated to be used in subsequent fiscal years) for governmental funds is maintained separately and represents a reconciling item between the fund and government-wide presentations.

f. Deferred Inflows and Outflows of Resources:

In addition to assets, the statement of net position will sometimes report a separate section for deferred outflows of resources. This separate financial statement element, deferred outflows of resources, represents a consumption of net position that applies to a future period(s) and so will not be recognized as an outflow of resources (expense) until that time. The deferred outflows relate to the net pension liability, which include the Town's contributions subsequent to the measurement date, which is recognized as a reduction of the net pension liability in the subsequent year. They also include changes in assumptions, differences between expected and actual experience, and changes in proportion and differences between Town contributions and proportionate share of contributions, which are deferred and amortized over the average expected remaining service lives of active and inactive members in the plan.

In addition to liabilities, the Statement of Net Position will sometimes report a separate section for deferred inflows of resources. This separate financial statement element, deferred inflows of resources, represents an acquisition of net position that applies to a future period(s) and so will not be recognized as an inflow of resources (revenue) until that time. The deferred inflows relate to the net pension liability, which include the differences between expected and actual experience and changes in proportion and differences between Town contributions and proportionate share of contributions, which is deferred and amortized over the average expected remaining service lives of active and inactive members in the plan. They also include the net difference between projected and actual earnings on pension plan investments, which is deferred and amortized over a five-year period.

g. Pensions:

For purposes of measuring the net pension liability, deferred outflows of resources and deferred inflows of resources related to pensions, and pension expense, information about the fiduciary net position of the Maine Public Employees Retirement System Consolidated Plan for Participating Local Districts (PLD Plan) additions to/deductions from the Plan's fiduciary net position have been determined on the same basis as they are reported by the Plans. For this purpose, benefit payments (including refunds of employee contributions) are recognized when due and payable in accordance with the benefit terms. Investments are reported at fair value.

h. Use of Estimates:

The presentation of financial statements in conformity with generally accepted accounting principles requires management to make estimates and assumptions that affect the reported amounts of assets and liabilities and disclosure of contingent assets and liabilities at the date of the financial statements and the reported amounts of revenues and expenses during the reporting period. Actual results could differ from those estimates.

TOWN OF BOOTHBAY HARBOR
NOTES TO FINANCIAL STATEMENTS
JUNE 30, 2016

NOTE A - SUMMARY OF SIGNIFICANT ACCOUNTING POLICIES (CONT'D):

5. Financial Statement Amounts (Cont'd)

i. Fund Balance:

In accordance with GASB Statement No. 54, the Town employs terminology and classifications for fund balance items as follows:

Nonspendable fund balances includes amounts that cannot be spent because they are not in Spendable form or legally or contractually required to be maintained intact.

Restricted fund balances represent those portions of fund equity that have externally Enforceable legal restrictions.

Committed fund balances are amounts that can be used only for specific purposes because of a formal action taken by town government. The fund balances in the Capital Projects Fund are in this category.

Assigned fund balances are amounts that the Town intends to use for specific purposes. The Board of Selectmen approved carryovers are included in assigned fund balances.

Unassigned fund balances are all amounts in the General Fund that are not assigned to another category. Only the General Fund can have an unassigned fund balance.

NOTE B - CASH AND CASH EQUIVALENTS:

At year-end the carrying amount of the Town's deposits (checking, certificates of deposit, and savings accounts) was \$2,128,837.89 and the bank balance was \$2,271,536.78. Of the bank balance, \$250,000.00 was covered by federal depository insurance, and \$2,021,536.78 was collateralized. There were no uninsured bank balances.

NOTE C - GENERAL FUND BUDGET:

The Town operates on a net budget as compared with a gross budget. All revenues are not estimated, but are credited to the particular operating account. Certain revenues are dedicated for particular purposes by vote of the townspeople at the annual town meeting or at special town meetings.

At the annual town meeting, held in May, the townspeople vote on various articles, on which amounts for appropriations have been recommended by the Board of Selectmen, Town Manager, or Budget Committee.

NOTE D - REVENUE RECOGNITION - PROPERTY TAXES:

The Town's property tax for the current year was levied July 27, 2015 on the assessed value listed as of April 1, 2015 for all real and personal property located in the Town. One half of the total tax was due September 9, 2015 with the balance due March 10, 2016. Interest of 7.0% was charged on delinquent taxes on the unpaid portion of one-half of the tax bill not paid on or before September 10, 2015, and on the entire portion not paid on or before March 11, 2016.

TOWN OF BOOTHBAY HARBOR
NOTES TO FINANCIAL STATEMENTS
JUNE 30, 2016

NOTE D - REVENUE RECOGNITION - PROPERTY TAXES (CONT'D):

The National Council on Governmental Accounting (N.C.G.A.) Interpretation No. 3 requires that property tax revenue be recognized only to the extent it will be collected within sixty days following the year end. The deferred tax revenue shown on the balance sheet represents property taxes not expected to be collected within sixty days after the year end.

Property taxes are recognized when they become available. Available includes those taxes expected to be collected within sixty days after the year end as stated above. Delinquent taxes are considered fully collectible and therefore no allowance for uncollectible taxes is provided.

NOTE E - PENSION PLAN - DEFINED BENEFITS:

The Town of Boothbay Harbor offers its employees a deferred compensation plan created in accordance with Internal Revenue Code Section 457. The Plan, available to all Town employees, permits them to defer a portion of their salary until future years. The deferred compensation is not available to employees until their termination, retirement, death, or unforeseeable emergency.

NOTE F - INVESTMENTS:

The Town's investments in marketable securities with readily determinable fair values and all investments in debt securities are stated at their fair values in the Statements of Net Position. Realized and unrealized gains and losses are included in the change in net assets.

Fair value is the price that would be received to sell an asset or paid to transfer a liability in an orderly transaction between market participants at the measurement date. In determining fair value, the Town uses various methods including market, income, and cost approaches.

Based on these approaches, the Town often utilizes certain assumptions that market participants would use in pricing the asset or liability, including assumption about risk and or the risks inherent in the inputs to the valuation technique. These inputs can be readily observable, market corroborated, or generally unobservable inputs. The Town utilizes valuation on the observability of the inputs used in the valuation techniques. The Town is required to provide the following information according to the fair value hierarchy. The fair value hierarchy ranks the quality and reliability of the information used to determine fair values.

Financial assets and liabilities carried at fair value will be classified and disclosed in one of the following three categories:

Level 1- Pricing inputs are quoted prices available in active markets for identical assets or liabilities as of the reporting date.

Level 2 - Pricing inputs are observable for the assets or liabilities, either directly or indirectly, as of the reporting date, but are not the same as those used in Level 1. Fair value is derived principally from observable market data or other valuation methodologies.

Level 3 - Pricing inputs are unobservable for the assets or liabilities and include situations where there is little, if any, market activity. The inputs into the determination of fair value require significant judgment or estimation.

TOWN OF BOOTHBAY HARBOR

**TOWN OF BOOTHBAY HARBOR
NOTES TO FINANCIAL STATEMENTS
JUNE 30, 2016**

NOTE F - INVESTMENTS (CONT'D):

The following table summarizes the levels in the ASC 820-10 fair value hierarchy into which the Town's financial instruments fall as of June 30, 2016:

Investments at Fair Value as of December 31, 2016

	Level 1	Level 2	Level 3	Total
Cash and Cash Equivalents	\$ 16,204.81	\$	\$	\$ 16,204.81
Mutual Funds	391,738.35			391,738.35
Total	<u>\$ 407,943.16</u>	<u>\$</u>	<u>\$</u>	<u>\$ 407,943.16</u>

NOTE G - PROPERTY, PLANT, AND EQUIPMENT:

The following is a summary of changes in fixed assets at June 30, 2016:

	BALANCE JULY 1, 2015	ADDITIONS	DISPOSALS	BALANCE JUNE 30, 2016
General Government:				
Land	\$ 1,526,401.00	\$	\$	\$ 1,526,401.00
Buildings	2,129,983.00			2,129,983.00
Improvements	862,143.03	130,825.45		992,968.48
Vehicles	1,458,257.95			1,458,257.95
Equipment	779,855.00	21,629.00		801,484.00
Total Property, Plant, and Equipment	<u>\$ 6,756,639.98</u>	<u>\$ 152,454.45</u>	<u>\$</u>	<u>\$ 6,909,094.43</u>
Accumulated Depreciation	(3,207,578.00)	(206,363.00)		(3,413,941.00)
Net Property, Plant, and Equipment	<u>\$ 3,549,061.98</u>	<u>\$ (53,908.55)</u>	<u>\$</u>	<u>\$ 3,495,153.43</u>
	BALANCE JULY 1, 2015	ADDITIONS	DISPOSALS	BALANCE JUNE 30, 2016
Business-Type Activities:				
Land	\$ 249,832.00	\$	\$	\$ 249,832.00
Buildings	360,653.00	41,800.00		402,453.00
Improvements	559,576.00			559,576.00
Total Property, Plant, and Equipment	<u>\$ 1,170,061.00</u>	<u>\$ 41,800.00</u>	<u>\$</u>	<u>\$ 1,211,861.00</u>
Accumulated Depreciation	(336,791.00)	(31,854.00)		(368,645.00)
Net Property, Plant, and Equipment	<u>\$ 833,270.00</u>	<u>\$ 9,946.00</u>	<u>\$</u>	<u>\$ 843,216.00</u>

Depreciation expense for the period totaled \$238,217.00. Of that amount, \$37,863.00 was administration, \$82,014.00 was public works, \$66,101.00 was public safety, \$20,385.00 was health, welfare, and recreation, and \$31,854.00 was for the fish pier.

TOWN OF BOOTHBAY HARBOR
NOTES TO FINANCIAL STATEMENTS
JUNE 30, 2016

NOTE H - EXPENDITURES AND REVENUES IN EXCESS OF APPROPRIATIONS:

During the year expenditures and revenues exceeded total appropriations in the following general fund categories:

FUNCTION	APPROPRIATION AND REVENUE	EXPENDITURES AND REVENUES	VARIANCE
Expenditures:			
Administration	\$ 132,868.00	\$ 145,223.06	\$ (12,355.06)
Assessors	\$ 48,965.00	\$ 50,324.22	\$ (1,359.22)
Finance	\$ 98,707.00	\$ 100,446.27	\$ (1,739.27)
Meetings	\$ 12,875.00	\$ 13,748.93	\$ (873.93)
Selectman	\$ 13,712.00	\$ 13,714.27	\$ (2.27)
Town Clerk	\$ 71,646.00	\$ 72,276.34	\$ (630.34)
Town Manager	\$ 95,474.00	\$ 102,586.46	\$ (7,112.46)
Pump Out Boats	\$	\$ 6,825.00	\$ (6,825.00)
Support Organizations	\$ 33,384.00	\$ 35,596.98	\$ (2,212.98)
Parking Facilities	\$ 36,472.00	\$ 37,060.66	\$ (588.66)
Emergency Management	\$ 7,841.92	\$ 8,771.50	\$ (929.58)
Harbor Management	\$ 40,848.00	\$ 47,949.44	\$ (7,101.44)
Street Lights	\$ 45,000.00	\$ 48,852.62	\$ (3,852.62)
Improvements	\$ 9,900.00	\$ 13,107.51	\$ (3,207.51)
Revenues:			
State Revenue Sharing	\$ 46,792.00	\$ 46,477.53	\$ 314.47
Code Enforcement	\$ 31,000.00	\$ 26,160.73	\$ 4,839.27
Public Safety	\$ 1,500.00	\$ 748.00	\$ 752.00
Parking Fines	\$ 11,200.00	\$ 7,212.00	\$ 3,988.00
Public Works	\$ 35,500.00	\$ 29,314.00	\$ 6,186.00
Harbor Management	\$ 46,350.00	\$ 46,295.00	\$ 55.00
Parks and Recreation	\$ 825.00	\$ 50.00	\$ 775.00
Homestead Reimbursement/BETE Reimbursement	\$ 21,358.06	\$ 19,837.00	\$ 1,521.06

The overdrafts are the result of expenditures exceeding budgeted amounts and revenues not meeting budgeted figures.

NOTE I - NOTE AND LOANS PAYABLE:

The following is a summary of debt transactions for the year:

	BALANCE JULY 1, 2015	ADDITIONS	REDUCTIONS	BALANCE JUNE 30, 2016
The First:				
Fire Truck Loan	\$ 80,038.96	\$	\$ 26,667.67	\$ 53,371.29
Refinance Loan	685,337.67		42,364.42	642,973.25
	<u>\$ 765,376.63</u>	<u>\$</u>	<u>\$ 69,032.09</u>	<u>\$ 696,344.54</u>

TOWN OF BOOTHBAY HARBOR
NOTES TO FINANCIAL STATEMENTS
JUNE 30, 2016

NOTE I - NOTE AND LOANS PAYABLE (CONT'D):

Fire Truck Loan:

This loan is an installment note with principal and interest payments due annually. Interest is fixed at 2.56% with annual principal payments of \$26,666.67 for a term of fifteen years.

Refinance Loan:

This loan is an installment note with forty semi-annual principal and interest payments of \$38,674.40. Interest is fixed at 5.13% for the life of the loan. The proceeds from this loan refinanced existing debt for the Parking Facility, The Fish Pier, and the Public Works Garage.

The annual requirements to amortize the note and loans are as follows:

FISCAL YEAR	PRINCIPAL	INTEREST	TOTAL
2017	\$ 71,600.92	\$ 33,781.86	\$ 105,382.78
2018	73,971.50	30,764.53	104,736.03
2019	49,723.83	27,624.97	77,348.80
2020	52,307.37	25,041.43	77,348.80
2021	55,025.16	22,323.64	77,348.80
2022-2026	321,099.80	65,644.20	386,744.00
Thereafter	72,615.96	2,780.98	75,396.94
	<u>\$ 696,344.54</u>	<u>\$ 207,961.61</u>	<u>\$ 904,306.15</u>

NOTE J - COMPENSATED ABSENCES:

As of June 30, 2016, the accrued salaries due for hours worked in the 2016 fiscal year was \$33,258.95. The accrued sick time was \$37,072.60. The amount expected to be paid from current resources is not significant.

NOTE K - RISK MANAGEMENT:

The Town is exposed to various risks of loss related to torts; theft of, damage to, and destruction of assets; errors and omissions; injuries to employees; and natural disasters. All significant losses are covered by commercial insurance. There has been no significant reduction in insurance coverage. Settlement amounts have not exceeded insurance coverage for the current year or the three prior years.

NOTE L - OVERLAPPING DEBT:

The Town of Boothbay Harbor is situated in Lincoln County and is therefore subject to annual assessment of its proportional share of county expenses. Long-term debt outstanding in Lincoln County for which the Town of Boothbay Harbor would be proportionally responsible in the event the County defaulted amounted to \$6,190,000.00 at December 31, 2015. The Town of Boothbay Harbor's share would be approximately 10.25% of the debt, or approximately \$634,304.00.

The Town of Boothbay Harbor participates in the Boothbay-Boothbay Harbor CSD and is therefore subject to annual assessment of its proportional share of school expenses. Long-term debt outstanding in Boothbay-Boothbay Harbor CSD for which the Town of Boothbay Harbor would be proportionally responsible in the event the school defaulted amounted to \$896,964.22 at June 30, 2016. The Town of Boothbay Harbor's share would be 40% of the debt, or approximately \$358,786.00.

TOWN OF BOOTHBAY HARBOR
NOTES TO FINANCIAL STATEMENTS
JUNE 30, 2016

NOTE M - INTEREST COSTS INCURRED:

During the current year the Town incurred interest costs totaling \$37,065.63, which was charged as an expense to public safety for \$2,081.25, public works for \$28,295.37, and fish pier for \$6,689.01.

NOTE N - MAINE PUBLIC EMPLOYEES RETIREMENT SYSTEM:

General Information about the Pension Plan

Plan description - Employees of the Town are provided with pensions through the Maine Public Employees Retirement System Consolidated Plan for Local Participating Districts (PLD Plan), a cost-sharing multiple-employer defined benefit pension plan, administered by the Maine Public Employers Retirement System (MPERS). Benefit terms are established in Maine statute. MPERS issues a publicly available financial report that can be obtained at www.maineopers.org

Benefits provided - The PLD Plan provides defined retirement benefits based on members' average final compensation and service credit earned as of retirement. Vesting (i.e. eligibility for benefits upon reaching qualification) occurs upon the earning of five years of service credit. In some cases, vesting occurs on the earning of one year of service credit immediately preceding retirement at or after normal retirement age. For PLD members, normal retirement age is 60 (65 for new members to the PLD Plan on or after July 1, 2014). The normal retirement age is determined by whether a member had met certain creditable service requirements on specific dates, as established by statute. The monthly benefit of members who retire before normal retirement age by virtue of having at least 25 years of service credit is reduced by a statutorily prescribed factor for each year of age that a member is below her/his normal retirement age at retirement. MPERS also provides disability and death benefits, which are established by contract under applicable statutory provisions (PLD Plan).

Contributions - Employee contribution rates are defined by law or Board rule and depend on the terms of the plan under which an employee is covered. Employer contributions are determined by actuarial valuations. The contractually required contribution rates are actuarially determined as an amount that, when combined with employee contributions, is expected to finance the costs of benefits earned by employees during the year, with an additional amount to finance any unfunded accrued liability.

PLD Plan - Employees are required to contribute 7.5% of their annual pay. The Town's contractually required contribution rate for the year ended June 30, 2016, was 8.9% of annual payroll for the regular plan. Contributions to the pension plan from the Town were \$30,879.68 for the year ended June 30, 2016.

Pension Liabilities, Pension Expense, and Deferred Outflows and Deferred Inflows of Resources Related to Pensions

The net pension liabilities were measured as of June 30, 2015, and the total pension liabilities used to calculate the net pension liabilities were determined by actuarial valuations as of that date. The Town's proportion of the net pension liabilities were based on projections of the Town's long-term share of contributions to the pension plans relative to the projected contributions of all participating local districts (PLD Plan), actuarially determined.

PLD Plan - At June 30, 2016, the Town reported a liability of \$271,049.00 for its proportionate share of the net pension liability. At June 30, 2016, the Town's proportion of the PLD Plan was 0.101366%.

TOWN OF BOOTHBAY HARBOR
NOTES TO FINANCIAL STATEMENTS
JUNE 30, 2016

NOTE M - INTEREST COSTS INCURRED:

During the current year the Town incurred interest costs totaling \$37,065.63, which was charged as an expense to public safety for \$2,081.25, public works for \$28,295.37, and fish pier for \$6,689.01.

NOTE N - MAINE PUBLIC EMPLOYEES RETIREMENT SYSTEM:***General Information about the Pension Plan***

Plan description - Employees of the Town are provided with pensions through the Maine Public Employees Retirement System Consolidated Plan for Local Participating Districts (PLD Plan), a cost-sharing multiple-employer defined benefit pension plan, administered by the Maine Public Employers Retirement System (MPERS). Benefit terms are established in Maine statute. MPERS issues a publicly available financial report that can be obtained at www.maineopers.org

Benefits provided - The PLD Plan provides defined retirement benefits based on members' average final compensation and service credit earned as of retirement. Vesting (i.e. eligibility for benefits upon reaching qualification) occurs upon the earning of five years of service credit. In some cases, vesting occurs on the earning of one year of service credit immediately preceding retirement at or after normal retirement age. For PLD members, normal retirement age is 60 (65 for new members to the PLD Plan on or after July 1, 2014). The normal retirement age is determined by whether a member had met certain creditable service requirements on specific dates, as established by statute. The monthly benefit of members who retire before normal retirement age by virtue of having at least 25 years of service credit is reduced by a statutorily prescribed factor for each year of age that a member is below her/his normal retirement age at retirement. MPERS also provides disability and death benefits, which are established by contract under applicable statutory provisions (PLD Plan).

Contributions - Employee contribution rates are defined by law or Board rule and depend on the terms of the plan under which an employee is covered. Employer contributions are determined by actuarial valuations. The contractually required contribution rates are actuarially determined as an amount that, when combined with employee contributions, is expected to finance the costs of benefits earned by employees during the year, with an additional amount to finance any unfunded accrued liability.

PLD Plan - Employees are required to contribute 7.5% of their annual pay. The Town's contractually required contribution rate for the year ended June 30, 2016, was 8.9% of annual payroll for the regular plan. Contributions to the pension plan from the Town were \$30,879.68 for the year ended June 30, 2016.

Pension Liabilities, Pension Expense, and Deferred Outflows and Deferred Inflows of Resources Related to Pensions

The net pension liabilities were measured as of June 30, 2015, and the total pension liabilities used to calculate the net pension liabilities were determined by actuarial valuations as of that date. The Town's proportion of the net pension liabilities were based on projections of the Town's long-term share of contributions to the pension plans relative to the projected contributions of all participating local districts (PLD Plan), actuarially determined.

PLD Plan - At June 30, 2016, the Town reported a liability of \$271,049.00 for its proportionate share of the net pension liability. At June 30, 2016, the Town's proportion of the PLD Plan was 0.101366%.

TOWN OF BOOTHBAY HARBOR
NOTES TO FINANCIAL STATEMENTS
JUNE 30, 2016

NOTE N - MAINE PUBLIC EMPLOYEES RETIREMENT SYSTEM (CONT'D):

Pension Liabilities, Pension Expense, and Deferred Outflows and Deferred Inflows of Resources Related to Pensions (Cont'd)

For the year ended June 30, 2016, the Town recognized pension loss of \$10,467.32 for the PLD Plan. At June 30, 2016, the Town reported deferred outflows of resources and deferred inflows of resources related to pensions from the following sources:

	Deferred Outflows of Resources	Deferred Inflows of Resources
Differences between expected and actual experience	\$ 10,944.00	\$ 34,812.00
Net difference between projected and actual earnings on pension plan investments	83,656.00	104,134.00
Changes in proportion and differences	23,954.00	
Changes in Assumptions between Town contributions and proportionate share of contributions		75,728.00
Town contributions subsequent to the measurement date	30,788.68	
Total	\$ 149,342.68	\$ 214,674.00

\$214,674.00 is reported as deferred outflows of resources related to pensions resulting from Town contributions subsequent to the measurement date will be recognized as a reduction of the net pension liabilities in the year ended June 30, 2017. Other amounts reported as deferred outflows of resources and deferred inflows of resources related to pensions will be recognized in pension expense as follows:

Year ended June 30:

2016	\$ (43,697.00)
2017	(43,697.00)
2018	(43,697.00)
2019	20,914.00

Actuarial assumptions - The total pension liability in the June 30, 2015 actuarial valuation was determined using the following actuarial assumptions, applied to all periods included in the measurement:

	<u>PLD Plan</u>
Salary Increases, per year	3.5% to 9.50%
Investment return, per annum, compounded annually	7.125%
Cost of living benefit increases, per annum	3.12%

TOWN OF BOOTHBAY HARBOR
NOTES TO FINANCIAL STATEMENTS
JUNE 30, 2016

NOTE N - MAINE PUBLIC EMPLOYEES RETIREMENT SYSTEM (CONT'D):

Mortality rates were based on the RP2000 Combined Mortality Table projected forward to 2016 using Scale AA.

The actuarial assumptions used in the June 30, 2015 valuation were based on the results of an actuarial experience study for the period July 1, 2005 to June 30, 2010.

The long-term expected rate of return on pension plan investments was determined using a building-block method in which best-estimate ranges of expected future real rates of return (expected returns, net of pension plan investment expense and inflation) are developed for each major asset class. These ranges are combined to produce the long-term expected rate of return by weighing the expected future real rates of return by the target asset allocation percentage and by adding expected inflation. Best estimates of arithmetic real rates of return for each major asset class included in the pension plan's target asset allocation as of June 30, 2015 are summarized in the following table:

<u>Asset Class</u>	<u>Target Allocation</u>	<u>Long-Term Expected Real Rate of Return</u>
US equities	20%	5.2%
Non-US equities	20%	5.5%
Private equity	10%	7.6%
Real estate	10%	3.7%
Infrastructure	10%	4.0%
Hard assets	5%	4.8%
Fixed income	25%	0.7%
Total	100%	

Discount rate - The discount rate used to measure the total pension liability was 7.25% for the PLD Plan. The projection of cash flows used to determine the discount rates assumed that employee contributions will be made at the current contribution rate and that contributions from participating local districts will be made at contractually required rates, actuarially determined. Based on these assumptions, the pension plans' fiduciary net position was projected to be available to make all projected future benefit payments of current active and inactive employees. Therefore, the long-term expected rate of return on pension plan investments was applied to all periods of projected benefit payments to determine the total pension liabilities.

Sensitivity of the Town of Boothbay Harbor's proportionate share of the net pension liabilities to changes in the discount rate - The following presents the Town of Boothbay Harbor's proportionate share of the net pension liability calculated using the discount rate of 7.125% for the PLD Plan as well as what the Town of Boothbay Harbor's proportionate share of the net pension liability would be if it were calculated using a discount rate that is 1 percentage-point lower (6.125% for PLD Plan) or 1 percentage-point higher (8.125% for PLD Plan) than the current rate:

<u>PLD Plan</u>	<u>1% Decrease (6.125%)</u>	<u>Current Discount Rate (7.125%)</u>	<u>1% Increase (8.125%)</u>
Town's proportionate share of the net pension liability	\$540,011	\$271,049	\$16,057

Pension plan fiduciary net position - Detailed information about the pension plan's fiduciary net position is available in the separately issued MPERS financial report.

Payables to the pension plan - None as of June 30, 2016.

TOWN OF BOOTHBAY HARBOR
NOTES TO FINANCIAL STATEMENTS
JUNE 30, 2016

NOTE O - DEFERRED REVENUE:

Deferred Revenue at June 30, 2016 consists of Prepaid 2016 Taxes of \$10,214.70.

NOTE P - SUBSEQUENT EVENTS:

As of September 30, 2016, the date the financial statements were available to be issued, management has reviewed events after June 30, 2016 and there were no material subsequent events requiring disclosure.

TOWN OF BOOTHBAY HARBOR
BUDGETARY COMPARISON SCHEDULE - GENERAL FUND
FOR THE YEAR ENDED JUNE 30, 2016

	ORIGINAL AND FINAL BUDGET	ACTUAL
REVENUES:		
State Revenue Sharing	\$ 46,792.00	\$ 46,477.53
Homestead Reimbursement	19,836.54	19,837.00
BETE Reimbursement	1,521.52	
Property Taxes	6,722,281.66	6,766,695.68
Excise Tax	367,945.00	418,828.26
General Government	299,854.00	307,909.59
Health, Welfare, and Recreation	23,825.00	7,484.73
Interest	34,600.00	38,196.63
Special Assessments	2,640.00	2,640.00
Public Safety	2,100.00	5,012.53
Total Revenues	<u>\$ 7,521,395.72</u>	<u>\$ 7,613,081.95</u>
EXPENDITURES:		
General Government	\$ 731,513.00	\$ 704,740.50
Health, Welfare, and Recreation	725,478.00	695,433.52
Public Works	782,967.00	621,559.57
Bayville/Isle of Springs	90,000.00	88,026.13
Community School District	2,583,672.00	2,583,672.00
Special Assessments - County Tax	935,938.00	935,937.65
Special Assessments - Miscellaneous	47,384.00	49,596.98
Public Safety	1,531,605.00	1,392,193.48
Debt Service	108,300.00	91,308.63
Capital Budget	24,900.00	28,042.51
Total Expenditures	<u>\$ 7,561,757.00</u>	<u>\$ 7,190,510.97</u>
Excess of Revenues Over (Under) Expenditures	<u>\$ (40,361.28)</u>	<u>\$ 422,570.98</u>
OTHER FINANCING SOURCES (USES):		
Operating Transfers - In	\$ -	\$ -
Operating Transfers - Out	(72,340.00)	(65,000.00)
Total Other Financing Sources (Uses)	<u>\$ (72,340.00)</u>	<u>\$ (65,000.00)</u>
Excess of Revenues and Other Sources Over (Under) Expenditures and Other Uses	<u>\$ (112,701.28)</u>	<u>\$ 357,570.98</u>
Fund Balance, July 1, 2015	1,732,665.62	1,728,360.53
Fund Balance, June 30, 2016	<u><u>\$ 1,619,964.34</u></u>	<u><u>\$ 2,085,931.51</u></u>

Schedule A-2

TOWN OF BOOTHBAY HARBOR
STATEMENT OF CASH RECEIPTS AND DISBURSEMENTS
FOR THE YEAR ENDED JUNE 30, 2016

Cash Balance, July 1, 2015		\$ 1,761,410.99
ADD: CASH RECEIPTS:		
Tax Collections:		
Current Year	\$ 6,623,255.94	
Prior Year	142,379.72	
Prepaid Taxes	<u>10,214.70</u>	
		\$ 6,775,850.36
Departmental (Schedule A-4)		775,981.73
Revenue Sharing		46,477.53
Homestead Reimbursement		23,758.00
Fish Pier Revenue		46,901.21
Shellfish Revenue		4,490.00
Accounts Receivable - Prior Year		2,086.00
Capital Reserves Receipts Payroll Withholdings		68.18
Prior Year Prepaid Expenses		<u>23,175.40</u>
Total Cash Receipts		<u>7,698,788.41</u>
Total Cash Available		<u>\$ 9,460,199.40</u>
LESS: CASH DISBURSEMENTS:		
Departmental (Schedule A-4)	\$ 7,190,510.97	
Accounts Payable - Prior Year	1,124.95	
Current Year Accounts Receivables	676.62	
Prepaid Expenses	18,914.00	
Transfer to Capital Reserves	65,000.00	
Fish Pier Expenses	66,786.69	
Shellfish Expenses	<u>4,423.53</u>	
Total Cash Disbursements		<u>7,347,436.76</u>
Cash Balance, June 30, 2016 (Schedule A-6)		<u><u>\$ 2,112,762.64</u></u>

Schedule A-3

TOWN OF BOOTHBAY HARBOR
STATEMENT OF CHANGES IN UNAPPROPRIATED SURPLUS
FOR THE YEAR ENDED JUNE 30, 2016

Unappropriated Surplus, July 1, 2015		\$ 1,728,360.53
INCREASE:		
Operating Account Balances Lapsed (Schedule A-4)	\$ 452,375.32	
Decrease in Deferred Tax Revenue	<u>43,605.16</u>	
		495,980.48
DECREASE:		
Appropriated at Town Meeting		150,000.00
Unappropriated Surplus, June 30, 2016		<u><u>\$ 2,074,341.01</u></u>

TOWN OF BOOTHBAY HARBOR

TOWN OF BOOTHBAY HARBOR
STATEMENT OF DEPARTMENTAL OPERATIONS
FOR THE YEAR ENDED JUNE 30, 2016

	BALANCE FORWARD 7/1/15	APPROPRIATIONS	CASH RECEIPTS	OTHER CREDITS	TOTAL	CASH DISBURSED	OTHER CHARGES	TOTAL	UNEXPENDED (OVERDRAFT)	BALANCE FORWARD 6/30/16
GENERAL GOVERNMENT:										
Administration	\$ -	\$ 132,868.00	\$ -	\$ -	\$ 132,868.00	\$ 145,223.06	\$ -	\$ 145,223.06	\$ (12,355.06)	\$ -
Assessors		48,965.00			48,965.00	50,324.22		50,324.22	(1,359.22)	
Contracted Services		66,579.00			66,579.00	33,301.47		33,301.47	33,277.53	
Supplemental Membership/Flex Account		2,800.00			2,800.00	2,300.00		2,300.00	500.00	
Finance		98,707.00			98,707.00	100,446.27		100,446.27	(1,739.27)	
Insurance		88,500.00			88,500.00	85,515.62		85,515.62	2,984.38	
Meetings		12,875.00			12,875.00	13,748.93		13,748.93	(873.93)	
Municipal Buildings and Vehicles		74,387.00		466.01	74,853.01	71,894.36		71,894.36	2,958.65	
Selectmen		13,712.00			13,712.00	13,714.27		13,714.27	(2.27)	
Economic Development		25,000.00			25,000.00	13,409.50		13,409.50		11,590.50
Town Clerk		71,646.00			71,646.00	72,276.34		72,276.34	(630.34)	
Town Manager		95,474.00			95,474.00	102,586.46		102,586.46	(7,112.46)	
	\$ -	\$ 731,513.00	\$ -	\$ 466.01	\$ 731,979.01	\$ 704,740.50	\$ -	\$ 704,740.50	\$ 15,648.01	\$ 11,590.50
GOVERNMENTAL REVENUES:										
Excise Taxes	\$ -	\$ -	\$ 418,828.26	\$ -	\$ 418,828.26	\$ -	\$ 367,945.00	\$ 367,945.00	\$ 50,883.26	\$ -
State Revenue Sharing				46,477.53	46,477.53		46,792.00	46,792.00	(314.47)	
Miscellaneous Revenue			41,993.70		44,177.70		33,250.00	33,250.00	10,927.70	
Code Enforcement			26,160.73		26,160.73		31,000.00	31,000.00	(4,839.27)	
Interest			38,196.63		38,196.63		34,600.00	34,600.00	3,596.63	
Cable TV Fees			30,248.88		30,248.88		28,029.00	28,029.00	2,219.88	
Public Safety			748.00		748.00		1,500.00	1,500.00	(752.00)	
Parking Fees			101,544.37		101,544.37		90,800.00	90,800.00	10,744.37	
Parking Fines			7,212.00		7,212.00		11,200.00	11,200.00	(3,988.00)	
Public Works			29,314.00		29,314.00		35,500.00	35,500.00	(6,186.00)	
Harbor Management			46,295.00		46,295.00		46,350.00	46,350.00	(55.00)	
Licenses and Permits			21,692.90		21,692.90		21,400.00	21,400.00	292.90	
Parks and Recreation			50.00		50.00		825.00	825.00	(775.00)	
Homestead Reimbursement/BETE Reimbursement				19,837.00	19,837.00		21,358.06	21,358.06	(1,521.06)	
	\$ -	\$ -	\$ 762,284.47	\$ 68,498.53	\$ 830,783.00	\$ -	\$ 770,549.06	\$ 770,549.06	\$ 60,233.94	\$ -
HEALTH, WELFARE, AND RECREATION:										
Ambulance Service	\$ -	\$ 207,643.00	\$ -	\$ -	\$ 207,643.00	\$ 207,642.96	\$ -	\$ 207,642.96	\$ 0.04	\$ -
District Nurse		23,905.00			23,905.00	23,905.00		23,905.00		
Fireworks		4,800.00			4,800.00	4,800.00		4,800.00		
Harbor Lights Festival		2,500.00			2,500.00	2,500.00		2,500.00		
Memorial Day		500.00	500.00		1,000.00	500.00		500.00	500.00	
Memorial Library		45,000.00			45,000.00	45,000.00		45,000.00		
Sanitation		400,130.00			400,130.00	400,130.00		400,130.00		
Pump Out Boats							6,825.00	6,825.00	(6,825.00)	
General Assistance		41,000.00	6,984.73		47,984.73	10,955.56		27,029.17	20,955.56	
	\$ -	\$ 725,478.00	\$ 7,484.73	\$ -	\$ 732,962.73	\$ 695,433.52	\$ 23,825.00	\$ 719,258.52	\$ 13,704.21	\$ -

TOWN OF BOOTHBAY HARBOR
STATEMENT OF DEPARTMENTAL OPERATIONS
FOR THE YEAR ENDED JUNE 30, 2016

	BALANCE FORWARD 7/1/15	APPROPRIATIONS	CASH RECEIPTS	OTHER CREDITS	TOTAL	CASH DISBURSED	OTHER CHARGES	TOTAL	UNEXPENDED (OVERDRAFT)	BALANCE FORWARD 6/30/16
PUBLIC WORKS:										
Paving and Construction	\$ -	\$ 200,000.00	\$ -	\$ -	\$ 200,000.00	\$ 194,655.27	\$ -	\$ 194,655.27	\$ 5,344.73	\$ -
Public Works Department		449,461.00			449,461.00	333,658.49		333,658.49	115,802.51	
Restrooms		24,146.00			24,146.00	23,243.44		23,243.44	902.56	
Winter Operations		109,360.00			109,360.00	70,002.37		70,002.37	39,357.63	
	\$ -	\$ 782,967.00	\$ -	\$ -	\$ 782,967.00	\$ 621,559.57	\$ -	\$ 621,559.57	\$ 161,407.43	\$ -
SPECIAL ASSESSMENTS AND ORGANIZATIONS:										
Community School District	\$ -	\$ 2,583,672.00	\$ -	\$ -	\$ 2,583,672.00	\$ 2,583,672.00	\$ -	\$ 2,583,672.00	\$ -	\$ -
County Tax Assessment		935,938.00			935,938.00	935,937.65		935,937.65	0.35	
Overlay, Abatements, and Supplements		37,298.72		11,333.28	48,632.00		10,524.42	10,524.42	38,107.58	
Bayville/Isle of Springs Cemetery		90,000.00	1,200.00	\$ 1,440.00	92,640.00	88,026.13	2,640.00	90,666.13	1,973.87	
Support Organizations		14,000.00			14,000.00	14,000.00		14,000.00		
	\$ -	\$ 33,384.00	\$ 1,200.00	\$ 12,773.28	\$ 33,384.00	\$ 35,596.98	\$ 13,164.42	\$ 35,596.98	(2,212.98)	\$ -
	\$ -	\$ 3,694,292.72	\$ -	\$ -	\$ 3,708,266.00	\$ 3,657,232.76	\$ -	\$ 3,670,397.18	\$ 37,868.82	\$ -
PUBLIC SAFETY:										
Animal Control	\$ -	\$ 7,323.00	\$ -	\$ -	\$ 7,323.00	\$ 5,680.80	\$ -	\$ 5,680.80	\$ 1,642.20	\$ -
Parking Facilities		36,472.00			36,472.00	37,060.66		37,060.66	(588.66)	
Code Enforcement		77,676.00			77,676.00	73,689.57		73,689.57	3,986.43	
Emergency Management		3,918.00	3,923.92		7,841.92	8,771.50		8,771.50	(929.58)	
Fire Department		85,626.00			85,626.00	61,374.14		61,374.14	24,251.86	
Harbor Management		40,848.00			40,848.00	47,949.44		47,949.44	(7,101.44)	
Police Department		763,130.00	1,088.61		764,218.61	637,202.75	2,100.00	639,302.75	124,915.86	
Street Lights		45,000.00			45,000.00	48,852.62		48,852.62	(3,852.62)	
Hydrant Rental		471,612.00			471,612.00	471,612.00		471,612.00		
	\$ -	\$ 1,531,605.00	\$ 5,012.53	\$ -	\$ 1,536,617.53	\$ 1,392,193.48	\$ 2,100.00	\$ 1,394,293.48	\$ 142,324.05	\$ -
DEBT SERVICE	\$ -	\$ 108,300.00	\$ -	\$ -	\$ 108,300.00	\$ 91,308.63	\$ -	\$ 91,308.63	\$ 16,991.37	\$ -
CAPITAL BUDGET:										
Equipment	\$ -	\$ 15,000.00	\$ -	\$ -	\$ 15,000.00	\$ 14,935.00	\$ -	\$ 14,935.00	\$ 65.00	\$ -
Improvements		9,900.00			9,900.00	13,107.51		13,107.51	(3,207.51)	
Reserve Account		72,340.00			72,340.00	65,000.00		65,000.00	7,340.00	
	\$ -	\$ 97,240.00	\$ -	\$ -	\$ 97,240.00	\$ 28,042.51	\$ 65,000.00	\$ 93,042.51	\$ 4,197.49	\$ -
	\$ -	\$ 7,671,395.72	\$ 775,981.73	\$ 81,577.82	\$ 8,529,115.27	\$ 7,190,510.97	\$ 874,638.48	\$ 8,065,149.45	\$ 452,375.32	\$ 11,590.50

TOWN OF BOOTHBAY HARBOR

Schedule A-5

TOWN OF BOOTHBAY HARBOR
VALUATION, ASSESSMENT, AND COLLECTIONS
FOR THE YEAR ENDED JUNE 30, 2016

VALUATION:

Real Estate	\$ 592,689,420.00
Personal Property	<u>7,514,300.00</u>

Total	<u><u>\$ 600,203,720.00</u></u>
-------	---------------------------------

ASSESSMENT:

Valuation x Rate (\$600,203,720.00 x .0112)	\$ 6,722,281.66	
Supplemental Taxes	<u>11,333.28</u>	
		\$ 6,733,614.94

COLLECTIONS AND CREDITS:

Cash Collections (98.53% of Assessment)	\$ 6,623,255.94
Abatements	10,524.42
Prepaid Taxes	8,744.77
Taxes to Lien	<u>87,386.55</u>

Total Collections and Credits	<u>6,729,911.68</u>
2015-16 Taxes Receivable, June 30, 2016	<u><u>\$ 3,703.26</u></u>

COMPUTATION OF ASSESSMENT

Tax Commitment	\$ 6,722,281.66	
Excise Tax	367,945.00	
State Revenue Sharing	46,792.00	
Miscellaneous Revenue	35,875.00	
Code Enforcement	31,000.00	
Interest	26,600.00	
Cable TV	28,029.00	
Bayville Trash	2,640.00	
Parking Fees	90,800.00	
Parking Fines	11,200.00	
DOT Urban/Rural PGM	29,000.00	
BETE Reimbursement	1,521.52	
Harbor Management	46,350.00	
Licenses and Permits	21,400.00	
Parks and Recreation	825.00	
Homestead Reimbursement	19,836.54	
Fuel Reimbursement	5,300.00	
Municipal/Agent Fees	9,000.00	
General Assistance	17,000.00	
Liens and Notices	8,000.00	
Surplus/Undesignated Fund Balance	<u>150,000.00</u>	
		\$ 7,671,395.72

REQUIREMENTS:

Appropriations	\$ 6,698,159.00	
County Tax	<u>935,938.00</u>	
		<u>7,634,097.00</u>

OVERLAY	<u><u>\$ 37,298.72</u></u>
---------	----------------------------

Schedule A-6

TOWN OF BOOTHBAY HARBOR
RECONCILIATION OF TREASURER'S CASH BALANCE
FOR THE YEAR ENDED JUNE 30, 2016

Cash on Hand		\$	600.00
GENERAL FUND CHECKING ACCOUNT:			
The First			
Balance Per Bank Statement	\$ 2,255,461.53		
Deduct: Outstanding Checks	<u>143,298.89</u>		
			<u>2,112,162.64</u>
Cash Balance, June 30, 2016			<u><u>\$ 2,112,762.64</u></u>

Schedule A-7

STATEMENT OF TAXES RECEIVABLE
FOR THE YEAR ENDED JUNE 30, 2016

2015-2016	\$	3,703.26
2014-2015		2,665.05
2013-2014		1,612.95
2012-2013		1,058.40
2011-2012		892.53
2010-2011		240.81
2009-2010		158.12
2008-2009		195.20
2007-2008		<u>112.72</u>
	\$	<u><u>10,639.04</u></u>

TOWN OF BOOTHBAY HARBOR

Schedule A-8

TOWN OF BOOTHBAY HARBOR
TAXES RECEIVABLE
JUNE 30, 2016

Personal Property
2015-2016

Adams, Gabriel	\$ 84.00	
Andrews, Heather, LMT	19.04	
AT&T Mobility LLC	316.96	
Boothbay Harbor Marine Services	42.56	
Boothbay Harbor Shipyard, LLC	965.44	
Bosio, Richard A. & Laura A.	434.56	
Bournakel, Christina E.	30.24	
BPUMO Enterprises LTD	2.57	
Calypso, Inc.	25.76	
Direct TV LLC	1.04	
Eventide Epicurean Specialties	366.24	
Field, Jennifer	34.72	
Gleason Fine Art, Inc.	32.94	
Harbor Optical, LLC	263.20	
Harbour Towne Inn, Inc.	178.08	
Hartley Marine Services, Inc.	8.96	
Heads of the Harbor, Inc.	78.40	
Hodgdon, Sarah	13.44	
JMJ Investment Group, LLC	0.95	
Junitora, Pepito H.	228.48	
Little Bo Pete's, Inc.	42.00	
Maguire, Adam	6.16	
Mainely Scooters, LLC	5.60	
Mr. Caterer, Inc.	99.68	
Pizer, Richard C.	281.12	
Timberlake, Leah	141.12	
	<hr/>	
		\$ 3,703.26

2014-2015

Battistini, Sharon	\$ 10.90	
Boothbay Harbor Marine Services	42.51	
Boothbay Harbor Shipyard, LLC	930.86	
Bosio, Richard A. & Laura A.	408.75	
Dugay, Thomas	34.88	
Harbor Optical, LLC	130.80	
Harbour Towne Inn, Inc.	151.51	
Heads of the Harbor, Inc.	81.75	
O'Hara Corporation	19.62	
Pizer, Richard C.	264.87	
Timberlake, Leah	137.34	
Village Market & Deli, Inc.	451.26	
	<hr/>	
		2,665.05

2013-2014

Battistini, Sharon	\$ 10.95	
Boothbay Harbor Marine Services	45.99	
Boothbay Harbor Shipyard, LLC	481.80	
Bosio, Richard A. & Laura A.	416.10	
Hagerthy, Cama	14.24	
Harbour Towne Inn, Inc.	153.30	
Heads of the Harbor, Inc.	89.79	
Pizer, Richard C.	261.71	
Timberlake, Leah	139.07	
	<hr/>	
		1,612.95

TOWN OF BOOTHBAY HARBOR
TAXES RECEIVABLE
JUNE 30, 2016

Personal Property (Cont'd)2012-2013

Battistini, Sharon	\$ 10.50	
Bosio, Richard A. & Laura A.	392.70	
Hagerthy, Cama	13.65	
Harbour Towne Inn, Inc.	145.95	
Heads of the Harbor, Inc.	94.50	
Knowlton, Laurie	10.50	
Pizer, Richard C.	250.95	
Rubel, Patricia	7.35	
Timberlake, Leah	132.30	
	<hr/>	
		1,058.40

2011-2012

Battistini, Sharon	\$ 9.45	
Boothbay Harbor Laundry, LLC	299.42	
Bosio, Richard A. & Laura A.	40.08	
Emerson, Rob & Dee Anne	164.85	
Hagerthy, Cama	13.65	
Harbour Towne Inn, Inc.	71.08	
Heads of the Harbor, Inc.	100.80	
Hutchens, Molly	23.10	
Knowlton, Laurie	11.55	
Knowlton, Laurie	26.25	
Rubel, Patricia	8.40	
Timberlake, Leah	123.90	
	<hr/>	
		892.53

2010-2011

Battistini, Sharon	\$ 10.26	
Coombs, William	11.40	
Gilbert, Dawn	39.90	
Hagerthy, Cama	13.68	
Hutchens, Molly	23.94	
Rubel, Patricia	1.41	
Timberlake, Leah	140.22	
	<hr/>	
		240.81

2009-2010

Timberlake, Leah		158.12
------------------	--	--------

2008-2009

Timberlake, Leah		195.20
------------------	--	--------

2007-2008

Timberlake, Leah		112.72
------------------	--	--------

<hr/> <hr/>	\$ 10,639.04
-------------	--------------

TOWN OF BOOTHBAY HARBOR
TAX LIENS
JUNE 30, 2016

2015

Barker, Gary T.	\$	4,076.80	
Barter, Mary		645.12	
Barton, Robert Bradford		2,657.20	
Brewer, Marc & Tracy		711.20	
Brewer, Marc A.		1,569.12	
Brewer, Michael M. & Martha J. Clayter		559.41	
Carousel Realty LLC		8.90	
Clark, Andrew D. & Katrina C.		536.48	
Clark, Andrew D. & Katrina C.		183.12	
Colette & Michael LLC		2,217.60	
Colette & Michael LLC		683.20	
Crocker, Allan R.		2,429.28	
Curtis, Osborn Marcus, IV		2,365.44	
Domenech-Cifuentes, Cindy E., Trustee		1,778.56	
Durfee, Joyce		1,454.14	
Engert, Bruce C. & Mary-Ellen		4,040.96	
Farrin, Clive D., Life Tenant		990.59	
Fuller, Leonard		166.88	
Garrett, Susan M. & Andrew R. Maxfield, Trust		1,491.84	
Glass, Francoise		1,229.96	
Glass, Francoise		87.36	
Gleason, Martha W. & Dennis J.		6,665.12	
Griffin, Jennifer Z.		1,417.92	
Harbour Towne Inn, Inc.		5,925.92	
James F. Burns, III, Trustee		2,858.24	
James F. Burns, III, Trustee		1,677.76	
Kane, Mary-Lynn		1,176.00	
Lambros, Diane		1,243.27	
Markham, Janice M.		556.64	
Minde, Eugena Ann		1,424.64	
Murray Hill Properties, Inc		7,489.44	
Page, Neal D.		842.96	
Paquette, Susan M.		1,311.52	
Pitcher, Stephen L. & Martha J.		1,360.42	
Russell, Kim & Joni		1,727.04	
Russell, Kim & Joni		393.12	
Shields, Suzanne L.		903.84	
Smith, Norman		43.17	
Timberlake, Travis & Leah		1,820.00	
Tupper, Claire		1,912.96	
Vincent, Valerie Ann Snow; Anne F. Durand		3,587.36	
Watts, Robert & Monona		1,587.04	
Welch, Emmalin C.		9,683.97	
Williams, Charles T., Heirs		1,895.04	
	\$		87,386.55

TOWN OF BOOTHBAY HARBOR
TAX LIENS
JUNE 30, 2016

2014

Brewer, Marc & Tracy	\$	692.15	
Brewer, Marc A.		1,529.27	
Colette & Michael, LLC		2,158.20	
Colette & Michael, LLC		664.90	
Curtis, Osborn Marcus, IV		1,700.49	
Garrett, Susan M. & Andrew R. Maxfield TRST		1,188.86	
Harbour Towne Inn, Inc.		5,767.19	
James F. Burns III as Trustee		2,781.68	
James F. Burns III as Trustee		1,632.82	
Kane, Mary-Lynn		1,144.50	
Minde, Eugena Ann		140.01	
Murray Hill Properties Limited		3,906.94	
Paquette, Susan M.		1,241.40	
Russell, Kim & Joni		1,166.53	
Russell, Kim & Joni		382.59	
Timberlake, Travis & Leah		1,771.25	
Welch, Emmalin C.		9,428.06	
Williams, Charles T., Heirs		537.03	
			\$ 37,833.87
			<u>\$ 125,220.42</u>

TOWN OF BOOTHBAY HARBOR

Schedule A-10

TOWN OF BOOTHBAY HARBOR
CAPITAL PROJECTS
JUNE 30, 2016

REVALUATION:		
Balance, July 1, 2015	\$ 121,523.18	
Add: Interest	<u>3,662.29</u>	
Balance, June 30, 2016		\$ 125,185.47
COMPREHENSIVE PLAN:		
Balance, July 1, 2015	\$ 928.50	
Add: Interest	0.65	
Less: Withdrawal	<u>929.15</u>	
Balance, June 30, 2016		-
MATCHING FUNDS FOR FUTURE GRANTS:		
Balance, July 1, 2015	\$ 330.44	
Add: Interest	<u>0.49</u>	
Balance, June 30, 2016		330.93
CAPITAL RESERVE:		
Balance, July 1, 2015	\$ 209,502.17	
Add: Interest	8,262.42	
Transfer - In	<u>65,000.00</u>	
Balance, June 30, 2016		282,764.59
ESCROW RESERVE:		
Balance, July 1, 2015	\$ 116.85	
Add: Interest	<u>0.18</u>	
Balance, June 30, 2016		117.03
FOOTBRIDGE ENHANCEMENT:		
Balance, July 1, 2015	\$ 14,355.87	
Add: Interest	18.36	
Contributions	4,625.00	
Less: Withdrawal	<u>13,837.86</u>	
Balance, June 30, 2016		5,161.37
FULLER ESCROW RESERVE:		
Balance, July 1, 2015	\$ 3,010.43	
Add: Interest	<u>4.55</u>	
Balance, June 30, 2016		3,014.98
COMMUNITY FIREWORKS FUND:		
Balance, July 1, 2015	\$ 15,846.42	
Add: Contributions	7,397.62	
Less: Withdrawals	<u>15,800.00</u>	
Balance, June 30, 2016		7,444.04
8 WHARF STREET ESCROW:		
Balance, July 1, 2015	\$ 13,701.42	
Add: Interest	19.19	
Less: Withdrawals	<u>13,720.61</u>	
Balance, June 30, 2016		-
Balance, June 30, 2016		<u><u>\$ 424,018.41</u></u>

Schedule A-11

TOWN OF BOOTHBAY HARBOR
 SCHEDULE OF TOWN'S PROPORTIONATE SHARE OF NET PENSION LIABILITY
 MAINE PUBLIC EMPLOYEES RETIREMENT SYSTEM CONSOLIDATED PLAN
 LAST 10 FISCAL YEARS (STARTING IN 2015)

	<u>2016</u>	<u>2015</u>
Town's Proportion of the Net Pension Liability	.101366	.084956
Town's Proportionate Share of the Net Pension Liability	\$ 271,049.00	\$ 155,983.00
Town's Covered-Employee Payroll	\$ 345,940.22	\$ 418,521.28
Town's Proportion Share of the Net Pension Liability as a Percentage of its Covered-Employee Payroll	78.35%	37.27%
Plan Fiduciary Net Position as a Percentage of the Total Pension Liability	92.12%	69.56%

Schedule A-12

SCHEDULE OF TOWN CONTRIBUTIONS
 MAINE PUBLIC EMPLOYEES RETIREMENT SYSTEM CONSOLIDATED PLAN
 LAST 10 FISCAL YEARS (STARTING IN 2015)

	<u>2016</u>	<u>2015</u>
Contractually Required Contribution	\$ 30,788.68	\$ 34,726.91
Contributions in Relation to the Contractually Required Contribution	(30,788.68)	(34,726.91)
Contribution Deficiency (Excess)	<u>\$ -</u>	<u>\$ -</u>
Town's Covered-Employee Payroll	\$ 345,940.22	\$ 418,521.28
Contributions as a Percentage of Covered-Employee Payroll	8.90%	8.30%

Tax Collector's Report

Outstanding as of April 3, 2017

120 COMMERCIAL STREET REALTY LLC	13,186.88	DANA CONRAD B; CONRAD B DANA II	2,986.20
121 COMMERCIAL STREET REALTY LLC	1,813.28	DECOSTA MARY C	366.24
29 MCKOWN STREET LLC	1,451.52	DEPAOLA SUSAN	2,433.76
29 MCKOWN STREET LLC	1,352.96	DILLEY BRIAN G	3,834.88
29 MCKOWN STREET LLC	1,155.84	DOMENECH-CIFUENTES CINDY E	1,778.56
ABBOTT DONALD B	304.08	DURFEE, JOYCE	795.10
ALEXANDER DEVELOPMENT LLC	271.04	EGG PROPERTIES LLC	7,710.08
ALEXANDER DEVELOPMENT LLC	271.04	EGG PROPERTIES LLC	2,941.12
ALEXANDER DEVELOPMENT LLC	271.04	ENGERT BRUCE C & MARY-ELLEN	3,984.40
ALEXANDER DEVELOPMENT LLC	271.04	FARRIN STEPHANIE PR	735.29
ALEXANDER DEVELOPMENT LLC	273.28	FLANAGAN DAVID J	697.20
ALEXANDER DEVELOPMENT LLC	271.04	FLANAGAN DAVID J	52.08
ALEXANDER DEVELOPMENT LLC	268.80	FREEMAN PAUL G	814.24
ANDERSON WILL C & JULIANA C	35.28	FREND PETER J	1,509.20
ANDREWS JOHN F JR	1,664.88	FULLER LEONARD	138.60
ANDREWS JOHN F JR & LISA T	1,187.76	FULLER LEONARD H & CYNTHIA J	234.08
BARTER MARY	645.12	FULLER LEONARD H & CYNTHIA J	564.48
BATAKIS MARY T	247.52	FULLER, LEONARD H.	47.04
BEANE JUNE L	1,268.40	GAGNE DAVID A & CHRISTINE M	490.88
BEAVER JANICE	806.40	GALVIS DAVID G	763.51
BEGLEY JAMES E & DONNA E	610.96	GARRETT SUSAN & MAXFIELD ANDREW	1,491.84
BENNER PAULA J	1,003.52	GILES ELBRIDGE	192.08
BERRY THOMAS A	249.18	GILES ELBRIDGE & JUNE	66.64
BIGOS KELLIE	574.84	GILES ELBRIDGE A	66.64
BOSCO JOSEPH A & CAROL B	617.04	GILES ELBRIDGE A	305.20
BOULOS CHERYL R	499.99	GILES ELBRIDGE A & JUNE	293.44
BREWER MARC A	740.04	GILES ELBRIDGE A & JUNE P	771.40
BREWER MICHAEL & CLAYTER MARTHA	608.72	GILES ELBRIDGE A & JUNE P	290.64
BREWER WAYNE A & LUCY A	372.24	GILES JUNE P	306.88
BURNHAM LISA A	895.44	GLASS FRANCOISE	616.36
BURNHAM LISA A	1,656.48	GLEASON MARTHA W & DENNIS J	3,335.76
BUSH BARBARA S TRUSTEE	874.16	GREENLEAF ALBERT L & CLEO R	1,802.64
C & D HOUSING SOLUTIONS LLC	602.56	GRIFFIN JENNIFER Z	1,417.92
CAROUSEL REALTY LLC	89.05	GRINDALL HARRY S III	1,730.96
CASEY JEREMIAH M	832.36	GUDROE SARAH K	89.60
CLARK ANDREW D & KATRINA C	1,072.96	GUZZO DAWN K & GARY	1,957.76
CLARK ANDREW D & KATRINA C	366.24	HAGGETT CHARLES E III & MARTHA A	970.42
CLARK REALTY TRUST	1,250.00	HAGGETT MARTHA A	581.84
COADY MARLENE	74.37	HALLINAN ROBERT	66.08
COLETTE & MICHAEL LLC	2,217.60	HARBOUR TOWNE INN INC	2,962.96
COLETTE & MICHAEL LLC	683.20	HARRINGTON JEANNINE	352.42
CORREA KRISTIN L	116.01	HARRINGTON JEANNINE W.	1,132.75
CORREA KRISTIN L	239.30	HAWKE ASSOCIATES LLC	6,133.60
COURT STREET VENTURES INC	1,901.20	HAWKE LAND HOLDINGS LLC	544.32
CROCKER ALLAN R	2,429.28	HOUSE FRANCES SULLIVAN	283.58
CURTIS JEFFREY D	4,473.84	HOWARD H WYMAN JR TRUSTEE	1,624.00
CURTIS JEFFREY D	3,880.24	HOWARD H WYMAN JR TRUSTEE	187.04
CURTIS JEFFREY D	1,435.56	HOWARD HUGH W JR	287.84
CURTIS OSBORN MARCUS IV	2,308.88	HUNT FRANCIS STUART	1,199.52
		HUTCHINGS FRED H & JERI K	689.08

2016 ANNUAL REPORT

J L B REALTY TRUST	2,133.04	ROBERTS DOUGLAS S & ELISE C	3,510.11
JAMES F. BURNS III AS TRUSTEE	2,858.24	RUSSELL KIM & JONI	1,727.04
JAMES F. BURNS III AS TRUSTEE	1,677.76	RUSSELL KIM & JONI	393.12
JOBES THEODORE H	1,964.48	SCHICCHI LUDMILA LOUISE	2,377.20
JONES ALLAN R	23.07	SELVIN/RASANEN REAL ESTATE TRUST	1,109.11
JONES SUZANNE J	950.56	SHEER STACY	399.68
JORGENSEN PETER F	5,519.36	SHIELDS SUZANNE L	1,807.68
KOWALSKI JEFF K	2,392.32	SMALLS JEAN D	1,968.96
KRISTOFF LISA M	633.36	SNOW JAMES K	815.92
KUMLER KATHERINE C	998.44	SNOWMAN EVELYN L	1,047.76
LAMBROS DIANE	2,489.76	SPRAGUE MERTON & ALICE	341.04
LAMBROS DIANE	2,197.44	SPURGIN ROBERT L & VIRGINIA M	1,632.40
LEVIN JOEL A	1,092.56	ST CLAIR HELEN M	95.20
LEWIS KOREY A	710.64	THOMPSON JOHN E	1,269.68
MARBURY LUKE	3,415.44	TIBBETTS MARILYN LIFE ESTATE	735.00
MARKEE KENNETH A & JULIE P	187.04	TIBERI DANA	19.29
MARR BARBARA JEAN	747.04	TIMBERLAKE TRAVIS & LEAH	1,820.00
MARTIN ANNE K	537.36	TRIOWE INC	3,980.48
MATTHEWS ANDREW J & PENELOPE T	5,850.88	TROTTIER MARIE A	3,417.12
MCCUSKER MARY T	1,294.16	TUPPER CLAIRE	1,912.96
MCDONOUGH WALTER I JR & JANET E	11,957.44	VINCENT VALERIE ANN SNOW	1,332.24
MCKENNEY KRAIG A	375.04	VINCENT VALERIE A SNOW; DURAND ANNE	3,587.36
MCNUTT JOHN DANIEL & JANICE L	2,136.40	VOSBURGH SANDRA LEE TEMPLE	1,443.68
MEADOW LAND COMPANY	11,376.96	WELCH EMMALIN C	9,641.97
MERTON JOSEPH B JR & JENNIFER F	2,116.31	WHITE PAMELA T & GARY E	786.52
MILINOWSKI ROGER R & JUDITH W	2,777.04	WILCOX PAULA B	480.64
MINDE EUGENA ANN	712.32	WILGREN MARK & MORRIS-WILGREN PAM	77.28
MINERICH THOMAS S	1,465.52	WILLIAMS CHARLES T HEIRS	1,895.04
MINERICH THOMAS S	1,990.09	WILLIAMS CHARLES T HEIRS	117.60
MINERICH THOMAS S	546.56	WILLIAMS DANIEL R & TERESA A	913.64
MITCHELL NATHAN M	712.32	WITT LUCINDA M	1,288.00
MORAN MICHAEL T & BARBARA	1,498.00	WITT LUCINDA M	1,900.08
MORTON SETH W; MORTON JOSHUA D	16.51	WOLCOTT FRANK E III	1,248.24
MUCCI NANCY BRIGGS	3,271.52	YARDLEY WILLIAM T	5,838.56
MURRAY HILL PROPERTIES INC	7,489.44	YARDLEY WILLIAM T	11,114.88
NIKLA MARTHA C TRUSTEE	2,800.00	YENTSCH COLIN C	865.76
NORRED MICHAEL L	306.41	YENTSCH COLIN C & CARLTON R	29.68
NORRED MICHAEL L	161.60	YENTSCH COLIN C & SARA W	1,400.84
NORTH CHARLES E III & ANNE K	402.72	ZHUTOV NIKOLAY	604.58
NORTON JOSEPH M	422.24		
PAGE NEAL D	1,518.50		
PANARO GLENN A & MICHELLE L	275.40		
PAQUETTE SUSAN M	1,311.52		
PARROW ROBERT F	995.68		
PENNOYER RAYMOND P JR	4,746.00		
PENNOYER RAYMOND P JR	1,692.88		
PIERCY EBBEN L	794.64		
PINKHAM LYNN A	1,660.96		
PINKHAM LYNN A	48.16		
PITCHER STEPHEN L & MARTHA	619.52		
PITCHER STEPHEN L & MARTHA	574.58		
PITCHER STEPHEN L & MARTHA J	1,580.21		
RICHARDSON LORETTA M & RONALD	2,931.82		
RIZZO PAUL F	713.44		

TOWN OF BOOTHBAY HARBOR

Tax Liens 2015 as of April 3, 2017

BARTER MARY	771.52
CLARK ANDREW D & KATRINA C	643.45
CLARK ANDREW D & KATRINA C	263.72
COLETTE & MICHAEL LLC	2,488.90
COLETTE & MICHAEL LLC	812.15
CROCKER ALLAN R	2,720.08
CURTIS OSBORN MARCUS IV	2,626.20
DOMENECH-CIFUENTES CINDY	2,009.39
ENGERT BRUCE C & MARY-ELLEN	4,480.27
GARRETT SUSAN & MAXFIELD ANDREW	681.10
GRIFFIN JENNIFER Z	1,615.53
JAMES F. BURNS III TRUSTEE	3,188.57
JAMES F. BURNS III TRUSTEE	1,899.31
MURRAY HILL PROPERTIES INC	4,474.18
PAQUETTE SUSAN M	1,499.31
PITCHER STEPHEN L & MARTHA J	383.78
RUSSELL KIM & JONI	1,953.13
RUSSELL KIM & JONI	496.29
SHIELDS SUZANNE L	1,038.21
WELCH EMMALIN C	10,643.29
WILLIAMS CHARLES T HEIRS	2,036.61

Outstanding Personal Property Taxes as of 4/3/17

ADAMS, GABRIEL	86.82
ANDREWS JOHN F JR DMD	303.21
ARSENAULT ANYA	47.98
AT&T MOBILITY LLC	371.3
BBH EMBROIDERY INC	348.45
BEGLEY DONNA	2.28
BOOTHBAY HARBOR MARINE SERVICES	42.27
BOOTHBAY HARBOR SHIPYARD LLC	1063.62
BPUMO ENTERPRISES LTD	220.49
COURT STREET VENTURES INC	128.02
CURTIS PAMELA	44.56
FELDMANN MICHAEL F & SUSAN HODDER	355.3
FLAGSHIP MOTOR INN LLC	53.34
GILES ELBRIDGE	244.25
GIMBELS OF MAINE INC	52.55
GIMBELS OF MAINE INC	21.71
GIMBELS OF MAINE INC	47.98
GIMBELS OF MAINE INC	4.57
GUDROE SARAH	78.61
HARBOUR TOWNE INN INC	201.07
HAWKE MOTORS	265.05
HEADS OF THE HARBOR INC	73.12
HODGDON SARAH	13.71
JE & COMPANY LLC	164.52
MAINELY SCOOTERS LLC	4.57
McLELLAN STACY	98.25
MEADOW LAND COMPANY	646.85
MELS PLACE LLC	238.77
MILINOWSKI ROGER	6.74
MR CATERER INC	111.96
PIZER RICHARD C	310.75
SHERMANS BOOKS & STATIONARY INC	20.78
SHERMANS BOOKS & STATIONARY INC	151.04
TIMBERLAKE LEAH	44.56
TRI ROWE INC	70.19
WILEY PAMELA LMT	6.86

2015 Unpaid Personal Property Taxes

ADAMS, GABRIEL	84.00
ANDREWS HEATHER LMT	19.04
AT&T MOBILITY LLC	316.96
BOOTHBAY HARBOR MARINE SERVICES	42.56
BOOTHBAY HARBOR SHIPYARD LLC	965.44
BOSIO RICHARD A & LAURA A	434.56
BOURNAKEL CHRISTINA E	30.24
HARBOR OPTICAL LLC	263.20
HARBOUR TOWNE INN INC	146.70
HEADS OF THE HARBOR INC	78.40
HODGDON SARAH	13.44
MR CATERER INC	99.68
PIZER RICHARD C	281.12
TIMBERLAKE LEAH	153.80

2014 Unpaid Personal Property Taxes

BATTISTINI SHARON	10.90
BOOTHBAY HARBOR MARINE SERVICES	42.51
BOOTHBAY HARBOR SHIPYARD LLC	930.86
BOSIO RICHARD A & LAURA A	408.75
DUGAY THOMAS	34.88
HARBOR OPTICAL LLC	130.80
HEADS OF THE HARBOR INC	81.75
O'HARA CORPORATION	19.62
PIZER RICHARD C	264.87
TIMBERLAKE LEAH	159.26
VILLAGE MARKET & DELI INC	451.26

2013 Unpaid Personal Property Taxes

BATTISTINI SHARON	10.95
BOOTHBAY HARBOR MARINE SERVICES	45.99
BOOTHBAY HARBOR SHIPYARD LLC	481.80
BOSIO RICHARD A & LAURA A	416.10
HAGERTHY CAMA	14.24
HEADS OF THE HARBOR INC	89.79
PIZER RICHARD C	261.71
TIMBERLAKE LEAH	170.96

2012 Unpaid Personal Property Taxes

BATTISTINI SHARON	10.50
BOSIO RICHARD A & LAURA A	392.70
HAGERTHY CAMA	13.65
HEADS OF THE HARBOR INC	94.50
KNOWLTON LAURIE	10.50
PIZER RICHARD C	250.95
RUBEL PATRICIA	7.35
TIMBERLAKE LEAH	171.89

2011 Unpaid Personal Property Taxes

HEADS OF THE HARBOR INC	100.80
TIMBERLAKE LEAH	123.90

2010 Unpaid Personal Property Taxes

TIMBERLAKE LEAH	202.19
-----------------	--------

2009 Unpaid Personal Property Taxes

TIMBERLAKE LEAH	214.05
-----------------	--------

Assessor's Report

VALUATION

Real Estate			
Land	\$355,766,600.00		
Buildings	<u>237,981,990.00</u>	\$593,748,590.00	
Personal Property		<u>9,045,300.00</u>	\$602,793,890.00
Homestead Exemption Value			<u>5,473,650.00</u>
		TOTAL VALUE	\$608,267,540.00

ASSESSMENT

Valuation X Rate = 6,751,291.57
 Homestead Exemption Reimbursement = \$30,761.86

COMPUTATION OF COMMITMENT

Town Appropriation	\$4,102,488.00		
County Tax	966,492.00		
C.S.D.	2,647,881.00		
Overlay	<u>51,942.91</u>		
			\$7,768,803.91
LESS:			
Revenues	\$943,148.00		
Revenue Sharing	42,212.00		
Homestead Exemption	30,761.86		
BETE Reimbursement	<u>1390.48</u>		
		\$1,017,512.34	
2016 TAX COMMITMENT			\$6,751,291.57



Rob Duplisa, Assessor

List of Taxpayers 2016-2017
Real Estate and Personal Property
(Based on Assessed Values as of April 1, 2016)

Owner	Second Owner	Location	Map Lot	Tax Amt
120 COMMERCIAL STREET REALTY LLC		120 COMMERCIAL STREET	015-023	13,186.88
120 COMMERCIAL STREET REALTY LLC		33 SEA STREET	015-043-A	1,813.28
29 MCKOWN STREET LLC	TOM MYETTE	29 MCKOWN STREET UNIT 3	015-092-003	1,155.84
29 MCKOWN STREET LLC	TOM MYETTE	29 MCKOWN STREET UNIT 2	015-092-002	1,352.96
29 MCKOWN STREET LLC	TOM MYETTE	29 MCKOWN STREET UNIT 1	015-092-001	1,451.52
8 WHARF STREET, LLC		8 WHARF STREET	015-115	3,475.36
A R TANDY JR REVOCABLE TRUST	SALLY J KELLEY	40 EATON ROAD	025-022-A	17,488.80
ABATE FRANK J	HELEN BIRDSONG-ABATE	88 BAYVILLE ROAD	024-015	707.84
ABATE ROBERT R & ELAINE C		133 ATLANTIC AVENUE #41T	010-032-041T	1,785.28
ABATE ROBERT R & ELAINE C		133 ATLANTIC AVENUE #31A	010-032-031A	1,909.60
ABBOTT DEREK	ARDENE ABBOTT	72 BACK NARROWS ROAD	031-020	558.88
ABBOTT DONALD B		HERON COVE ROAD	026-022-G	608.16
ABBOTT HENRY E & CAROL P		254 OCEAN POINT ROAD	031-026-A	554.40
ABBOTT RONALD F & LAUREL		233 OCEAN POINT ROAD	031-028	854.00
ABBVIE US LLC				6.72
ADAMS, GABRIEL		49 COMMERCIAL STREET		85.12
ADDIS, CHRISTOPHER T	LISA A CHRISTOPHER	12 BIRCH ROAD	011-071	4,402.72
ADOLFSSON RALF	ULLA ANN-BRITT ADOLFSSON	33 FACTORY COVE ROAD	005-024	10,346.56
ADT LLC				7.84
AE CERAMICS LLC		93 TOWNSEND AVE		133.28
AESCHLMAN LEA H		ISLE OF SPRINGS	027-001-053	1,001.28
*AGAMAN SUSAN L		38 EASTERN AVENUE	022-046	1,377.49
AGOSTINE SHARON E	WILLS MORRIS C	136 ATLANTIC AVENUE	010-042-A	2,605.12
ALAN W FISHER TRUST #1		34 CROOKED PINE ROAD	011-037	1,662.08
ALBANESE, WILLIAM M	ALBANESE, REGINA M	77 MONTGOMERY ROAD	030-002-011	394.24
ALBAUM JILL M	RICHARD ALBAUM	27 VIRGINIA STREET	031-036-B	2,602.88
ALBERT JEFFREY MARSHALL	ELIZABETH JEAN ALBERT	231 ATLANTIC AVENUE	005-017	3,116.96
ALDRICH BARBARA J		14 ELVIRA DRIVE	018-002-A	767.20
ALEXANDER DEVELOPMENT LLC		PARK STREET	020-190-D	271.04
ALEXANDER DEVELOPMENT LLC		PARK STREET	020-190-C	271.04
ALEXANDER DEVELOPMENT LLC		PARK STREET	020-190-E	271.04
ALEXANDER DEVELOPMENT LLC		PARK STREET	020-190-F	273.28
ALEXANDER DEVELOPMENT LLC		PARK STREET	020-190-G	271.04
ALEXANDER DEVELOPMENT LLC		PARK STREET	020-190-H	268.80
ALEXANDER DEVELOPMENT LLC		PARK STREET	020-190-B	271.04
ALEXANDER DEVELOPMENT LLC	ERIK H ALLEN JR	CREST AVENUE	006-002-J	56.00
ALLEN BRUCE H; NANCY A THAYER	ERIK H ALLEN JR	CREST AVENUE	006-001	238.56
ALLEN BRUCE H; NANCY A THAYER	ERIK H ALLEN JR	7 ROSS LANE	006-002	1,174.88
ALLEN BRUCE H; NANCY A THAYER	ERIK H ALLEN JR	OLD STONEWALL ROAD	006-002-G	478.24

TOWN OF BOOTHBAY HARBOR

ALLEN GREG B & NATALIE A					
ALLEN MARK E					
ALLEN, LESLEY D.					
ALLISON WILLIAM C IV LIFE ESTATE					
ALLISON WILLIAM C IV LIFE ESTATE					
ALLISON WILLIAM C IV LIFE ESTATE					
ALYSSA D CAMERON 2007 TRUST					
AMBROSIO ANTHONY J					
AMBROSIO ANTHONY J					
AMERIGAS PROPANE LP					
AMES ROBERT					
ANAGNOST ALLAN J					
ANDERSEN ARTHUR A III					
ANDERSON JUDITH R					
ANDERSON KENNETH & LINDA					
ANDERSON LORA JANE N					
ANDERSON WILL C & JULIANA C					
ANDERSON WILL C & JULIANA C					
ANDREWS CAROLINE & CHARLES					
ANDREWS CAROLINE & CHARLES					
ANDREWS CRAIG S					
ANDREWS DANIEL					
ANDREWS DANIEL & EVELYN					
ANDREWS JOHN F JR					
ANDREWS JOHN F JR & LISA T					
ANDREWS JOHN F JR DMD					
ANDREWS LAWRENCE & DEBRA					
ANDREWS MALCOLM					
ANDREWS WILLIAM & HEATHER					
ANGEL JACK DELANO & SARA T					
ANGELONE, MARY SANDRA					
ANNE P BUTLER REVOCABLE TRUST					
ANNENBERG MARCIA					
ANTHONY VAUGHAN & JOANNE					
ANTHONY VAUGHAN & JOANNE					
APOLLONIO SPENCER					
APOLLONIO TAYLOR					
APPALACHEE VILLAGE ASSOCIATION					
AREY CATHERINE G					
ARLENE G MCINTOSH TRUST					
*ARMENDARIS JOYCE					
ARMY KENNETH L & NANCY L					
ARMY KENNETH L & NANCY L					
BACK NARROWS ROAD	031-019				403.20
28 ATLANTIC AVENUE	016-037				1,934.80
28 WEST STREET	019-017				2,918.72
VIRGINIA STREET	024-048				100.80
36 VIRGINIA STREET	024-049				7,495.04
VIRGINIA STREET	024-052-A				5,411.84
28 ROCK ROAD	009-012				9,153.76
HANSEN ROAD	020-192-003				545.44
HANSEN ROAD	020-192-004				414.40
					3.36
PATTON LANE	029-040-L				1,398.88
30 WARREN LANE	026-033-H				1,066.24
12 LOGAN ROAD	018-047				1,653.12
24 POWDER HILL FARMS ROAD	025-014-B-00				3,563.84
184 CREST AVENUE	007-005				2,457.84
63 NAHANADA ROAD	011-067				4,368.00
LAKEVIEW ROAD	026-018				70.56
111 LAKEVIEW ROAD	026-017				1,732.64
165 MCKOWN POINT ROAD	009-028				2,022.72
165 MCKOWN POINT ROAD	009-029				8,364.16
12 BRIDGE STREET	020-093				4,314.24
WALL POINT ROAD	021-013-A				273.28
3 APPALACHEE ROAD	021-004				1,187.20
228 MIDDLE ROAD	029-033				3,329.76
5 BAY STREET	016-115				2,375.52
228 MIDDLE ROAD					604.80
OFF LAKESIDE DRIVE	029-021-D				123.20
183 LOBSTER COVE ROAD	021-019				1,480.08
20 WEST STREET	019-016				2,629.76
25 BAYBERRY ROAD	011-009-K				925.12
26 WARREN LANE	026-033-F				1,658.72
24 WILLIAMS STREET	018-040				2,004.24
130 MIDDLE ROAD	029-041-003				1,308.16
OFF SAMOSET ROAD	029-007				266.56
OFF SAMOSET ROAD	029-007-A				322.56
43 EASTERN AVENUE	022-054				1,548.40
23 LAKESIDE DRIVE	029-028				1,785.84
APPALACHEE ROAD	021-044				423.36
18 WARREN LANE	026-033-D				1,411.20
2 HARBOR ISLAND	015-118-002				2,990.40
11 WEST STREET	019-127				1,402.13
EAMES ROAD	015-025				267.68
15 EAMES ROAD	015-026-001				6,081.60

ARNOLD GARY L & RITA E	18 WAWENOCK TRAIL	026-007	3,012.22
ARSENAULT ANYA	31 GRANARY WAY		47.04
ARSENAULT JOHN N & LAURA M	57 SCHOOL STREET	022-060	1,598.80
ASHER PAULA J	29 OAK STREET	019-143	2,110.08
ASPLUNDH EDWARD & GWENDOLYN	87 APPALACHEE ROAD	021-068	3,990.56
ASPLUNDH EDWARD & GWENDOLYN	83 APPALACHEE ROAD	021-069	3,886.40
ASPLUNDH EDWARD & GWENDOLYN	79 APPALACHEE ROAD	021-071	4,942.56
ASPLUNDH EDWARD & GWENDOLYN	81 APPALACHEE ROAD	021-071-A	5,641.44
AT&T MOBILITY LLC	45 SUMMIT		364.00
ATKINSON SCOTT E	21 POOLER ROAD	004-001-A	3,372.32
ATKINSON SCOTT E	23 POOLER ROAD	004-001	9,558.64
ATLAS ENTERPRISES LLC	SUNSET ROAD	010-054-006	302.40
ATLAS ENTERPRISES LLC	SUNSET ROAD	010-054-005	292.32
ATLAS ENTERPRISES LLC	SUNSET ROAD	010-054-002	327.04
ATLAS ENTERPRISES LLC	SUNSET ROAD	010-054-011	318.08
ATLAS ENTERPRISES LLC	SUNSET ROAD	010-054-012	463.68
ATLAS ENTERPRISES LLC	SUNSET ROAD	010-054-010	308.00
ATLAS ENTERPRISES LLC	SUNSET ROAD	010-054-004	327.04
ATLAS ENTERPRISES LLC	SUNSET ROAD	010-054-003	312.48
ATLAS ENTERPRISES LLC	SUNSET ROAD	010-054-008	1,788.64
ATLAS ENTERPRISES LLC	SUNSET ROAD	010-054-001	287.84
ATLAS ENTERPRISES LLC	SUNSET ROAD	010-054-009	369.60
ATLAS ENTERPRISES LLC	SUNSET ROAD	010-054-013	383.04
ATLAS ENTERPRISES LLC	SUNSET ROAD	010-054-007	368.48
AUDIN CURTIS H	OFF SUNSET ROAD	010-059	117.60
AUDIN CURTIS H	54 SUNSET ROAD	010-064	1,019.20
AUGUSTINE VALERIE M	316 TOWNSEND AVENUE	030-029	954.80
AZARIAN MARGARET EMERY	45 SUNSET ROAD	010-003	1,196.16
BABCOCK KATHERINE & KENT	29 CROOKED PINE ROAD	011-052	1,588.16
BADGER JEFFREY S	91 EASTERN AVENUE	023-023	1,081.92
BAGONZI ELIZABETH SUTTON	40 VIRGINIA STREET	024-050	3,628.80
BAKER DONALD	42 CAMPBELL STREET	020-031	1,384.32
BALLS ANN K	LAKEVIEW ROAD	018-064-A	1,503.04
BALMY DAY CRUISES	38 MCKOWN STREET	015-079	786.24
BALMY DAYS MARANBO II INC	5 EAMES ROAD		15.68
BALOG SHELIA A	9 MOUNTAIN VIEW ROAD	029-006-C	1,420.16
BALSDON ELIZABETH	41 WILLIAMS STREET	018-001	824.88
BALSDON RUTH S	10 HUTCHINSON DRIVE	029-040-C	1,343.44
BANK OF MAINE	MEADOW MALL		754.88
BANK OF OKLAHOMA NA	122 MCKOWN POINT	009-001	22,732.64
BARKER BENJAMIN L	33 MOUNTAIN VIEW ROAD	029-006-G	1,529.92
BARKER GARY T	147 TOWNSEND AVENUE	022-022	4,076.80
BARNES ARTHUR & HELENE	34 JUNIPER POINT ROAD	004-015	5,701.92
	THE BARNES REVOCABLE TRUST		

TOWN OF BOOTHBAY HARBOR

BARNHURST KEVIN J	DONNA A BARNHURST	160 WESTERN AVENUE #3B	014-020-003B	2,871.68
BARR PAUL T & ILENE A		62 WALL POINT ROAD	017-014	3,444.00
BARRETT MARY E		36 JUNIPER POINT ROAD	004-017	4,475.52
BARRIAULT, AMY L		44 BAY STREET	016-075	1,204.56
BARRS CHARLES S JR & KATHLEEN		19 CROOKED PINE ROAD	011-054-A	4,443.04
BARRY BRUCE & VIVIAN		POWDER HILL FARMS ROAD	025-014-B-00	2,038.40
BARTER ALFRED A		21 KENNEY FIELD DRIVE	020-185	1,234.80
BARTER ALFRED A		KENNEY FIELD DRIVE	020-186	100.80
BARTER ALLEN J & KATHRYN T		45 REED ROAD	026-021	1,024.24
BARTER CALVIN W & SALLY P		47 LAKESIDE DRIVE	029-026	703.92
BARTER DONALD S		40 WAWENOCK TRAIL	026-001	1,677.65
BARTER DONALD; ARNOLD GARY	THOMAS R VANACORE	WAWENOCK TRAIL	026-008-A	20.16
BARTER GAIL P	JOHN R HUTCHINS	69 MIDDLE ROAD	026-033-002	1,313.76
BARTER GREGORY W & LUCY W		102 KENNEY FIELD DRIVE	022-050	1,446.48
BARTER HOWARD B & SALLY S		217 SAMOSET ROAD	028-011	3,337.60
BARTER JAMES	BARTER KEVIN	260 OCEAN POINT ROAD	031-034	1,491.84
BARTER KEVIN L		24 SCHOOL STREET	020-139	1,039.92
*BARTER M ROBERT		11 ATLANTIC AVENUE	020-054	4,461.97
BARTER MARY		9 REED ROAD	026-024	645.12
BARTER MICHAEL A	KIMBERLY R SOLER	6 WILDER LANE	025-001-B	1,662.64
*BARTER MILES N & SHARON		20 SEA STREET	015-050	1,642.93
BARTER SANDRA L		21 HUTCHINSON DRIVE	029-040-F	1,035.44
BARTLETT FRANCES		6 HARRIS POINT PLACE	017-002	2,593.36
BARTLETT HILARY E		53 LAKESIDE DRIVE	029-021	1,657.04
BARTON ALEXANDRA; SARAH; LISA	WILLIAM F BARTON	MASSACHUSETTS ROAD	004-032	2,465.12
BARTON FREDERICK	LUNNEY KATHRYN R	58 MASSACHUSETTS ROAD	004-038	6,667.36
BARTON ROBERT BRADFORD		46 JUNIPER POINT ROAD	004-020	5,314.40
BARTON WILLIAM E.		50 MASSACHUSETTS ROAD	004-025	10,946.88
BARTON WILLIAM E.	W.E. BARTON REVOCABLE TRUST	28 MASSACHUSETTS ROAD	004-033	3,812.48
BASS JOHN R II	W.E. BARTON REVOCABLE TRUST	24 POOLER ROAD	004-063	13,126.40
BATAKIS MARY T		LAKESIDE DRIVE	029-008	247.52
BATH SAVINGS INSTITUTION		TODD AVENUE	015-096	10,958.08
BATH SAVINGS INSTITUTION		TODD AVENUE		1,187.20
BAYBERRY HOUSE LLC		106 TOWNSEND AVENUE		267.68
BAYBERRY HOUSE LLC		106 TOWNSEND AVENUE	020-104	3,971.52
BAYVILLE INN INC		ROBERTS CIRCLE	024-021	4,884.32
BAZINET SUZANNE C	BAZINET RONALD	60 NAHANADA ROAD	011-063-A	1,127.84
BAZINET SUZANNE	BAZINET RONALD A	62 NAHANADA ROAD	011-063-B	1,057.28
BBH EMBROIDERY INC		45 COMMERCIAL STREET		341.60
BBH MONTGOMERY ROAD LLC		15 MONTGOMERY ROAD	022-043	2,284.80
BBH REALTY LLC		COMMERCIAL STREET	015-072	7,387.52
BBH REALTY LLC		COMMERCIAL STREET		137.76
BBH SCHOOL STREET LLC		9 SCHOOL STREET	020-149	1,467.20
BBH VACATION RENTALS LLC		86 LAKEVIEW ROAD	018-065	2,643.20

BEACH COVE HOTEL & RESORT	48 LAKEVIEW ROAD		376.32
BEACH CREST LLC	CREST AVENUE	007-008-B	1,456.00
BEACH POINT LLC	38 BEACH ROAD	007-008-C	7,880.32
BEAL TED M & KAREN L	166 COMMERCIAL STREET	015-030	3,552.64
BEALE DANIEL	10 CRANBERRY ROAD	011-006	1,918.56
BEALS DAVID A & VIRGINIA A	CAROUSEL	010-032-081B	1,968.96
BEAN DAVID A	53 ROADS END		26.88
BEAN DAVID A & KATHRYN A	53 ROADS END	010-020	11,766.72
*BEAN KATHLEEN M & LAURIE L	61 ROADS END	010-019	3,242.29
BEAN THOMAS R & VIVIAN E	OFF CREST AVENUE	010-068	117.60
BEAN THOMAS R & VIVIAN E	109 CREST AVENUE	010-067	1,112.16
*BEANE GLADYS D	290 LAKESIDE DRIVE	025-007-ON	99.57
BEANE GLADYS; BLACKMAN ROBERT & LEON	282 LAKESIDE DRIVE	025-007	501.76
BEANE JUNE L	19 HERON COVE ROAD	026-022-E	1,268.40
BEAUCHEMIN FAMILY REVOC LIVING TRUST	152 ATLANTIC AVENUE	010-047	1,807.68
BEAVER JANICE	21 CAMPBELL STREET	016-053	806.40
BECKMAN HERBERT & PATRICIA	ALEXANDER WAY	020-190-A	2,060.13
BECKMAN HERBERT	WEST HARBOR POND CONDO	014-039-004C	2,739.52
BEES ABIGAIL M & JONATHAN D	8 PINKHAM COVE ROAD	005-005	8,535.52
BEGLEY DONNA			2.24
BEGLEY JAMES E & DONNA E	19 UNION COURT	020-157	1,660.96
BELLASOV JAMES P & JANICE	WEST HARBOR POND CONDO	014-039-005A	2,200.80
BELL VICTORIA A & SUMNER A	41 HIGHLAND PARK ROAD	023-011	491.68
BENARDETE DIEGO	8 HILLCROFT ROAD	020-010	1,300.32
BENEDICT ANDREW	36 LAKEVIEW ROAD	018-054	1,238.16
BENEDICT PETER B & JAN R	41 MCKOWN STREET	015-089	2,684.64
BENICA CHARLES W & BEVERLY A	43 UNION STREET UNIT #3	020-063-003	990.08
BENNER DAVID R & EMMA P	49 KENNEY FIELD DRIVE	022-086	1,791.44
BENNER PAULA J	39 UNION STREET UNIT 2	020-065-002	2,007.04
BENNETT ELIZABETH	10 CAMPBELL STREET	016-048	1,454.88
BENOIT ANDRE EUGENE JR	227 SAMOSET ROAD	028-011-A	4,382.00
BENOIT KENNETH J JR & PATRICIA R	12 FACTORY COVE ROAD	005-019	12,153.68
BERGER STEVEN	18 GILEAD STREET	020-131	1,945.44
BERGERON JACQUELINE	100 TOWNSEND AVENUE #4	020-102-004	1,267.84
BERGQUIST FAMILY REVOCABLE TRUST	9 UNION COURT	020-159	1,579.20
*BERNATH JOSEPH J & HELENA C	21 VILLAGE COURT #7	019-042-A-00	3,198.61
BERRILL MICHAEL & DEBORAH	OFF BARROWS ROAD	017-026	50.40
BERRILL MICHAEL & DEBORAH	100 WALL POINT ROAD	017-019	4,587.52
BERRY THOMAS A	23 OAK STREET	019-145	4,887.68
BERRY THOMAS A ESQ	23 OAK STREET		120.96
BERTIN, CHRISTOPHER		028-008-C	967.68
BEST LISA N	56 CAMPBELL STREET	020-034-A	778.40
BEST LISA N	25 HARBOR HEIGHTS ROAD	016-130	1,939.84
BETTINA PIERCE SIGMAN REVOC LIVING TRUST	15 ATLANTIC AVENUE UNIT F	020-053-F	1,775.20
BETTINA PIERCE SIGMAN			
BEALS FAMILY VACATION HOME TRUST			
MAVRIS PAUL D			
T. R. & V. E. BEAN JOINT REVOC TRUST			
T. R. & V. E. BEAN JOINT REVOC TRUST			
GARY BLACKMAN & PATRICIA CLARK			
ALFRED E & GEORGIA BEAUCHEMIN			
BECKMAN PATRICIA			
BENICA ARTHUR G & SHERRY L			
BERTIN, CATHERINE			

TOWN OF BOOTHBAY HARBOR

BEVERIDGE JOHN W & ANDREA	OLD STONEWALL ROAD	006-002-Q	255.36
BEVERIDGE JOHN W & ANDREA	86 OLD STONEWALL ROAD	006-002-N	1,267.84
BIGOS KELLIE	228 ATLANTIC AVENUE	006-026	1,149.68
BILLARD PHILIP W	62 TOWNSEND AVENUE	020-094	2,944.48
BILLIG MICHAEL D & ELIZABETH J	260 SAMOSET ROAD	028-004	7,799.68
BILLIS MITCHELL J	8 FULLERTON STREET	019-125	1,510.32
BIRD LESLIE JEAN	55 EASTERN AVENUE	022-052	1,657.04
BISCHOFF NANCY G	30 PENNINGTON LANE	029-034-C	320.32
BISCHOFF ROY R	32 PENNINGTON LANE	029-034-D	2,110.08
BISSELL SONIA L	39 ROADS END	010-024	7,276.64
BISTRO LLC	12 BY WAY		318.08
BLACKMAN BETH A	7 PATTON LANE	029-040-M	1,505.28
*BLACKMAN CHARLES	93 EASTERN AVENUE	023-022	451.25
BLAKE GARY I &	1 BY-WAY	015-004	27,524.00
NEIL F TRUSTEES			
BLAKE RONALD L	24 OLD ICE HOUSE ROAD	014-025	3,404.80
BLAKE SCOTT S	11 OLD ICE HOUSE ROAD	014-026	1,301.44
BLAKE'S BOATYARD INC	118 MCKOWN POINT ROAD		439.04
BLAKESLEE MERRITT	226 LAKESIDE DRIVE	029-001-002	5,623.52
BLAKESLEY ROBERT	94 BAYVILLE ROAD	024-018	2,026.64
BLAMEY BEVERLY T & JEROME L	9 SEA STREET	019-020	2,178.40
BLANCHARD BARBARA A	42 WILLIAMS STREET	018-039	1,224.72
BLANCHARD BARBARA A	34 WILLIAMS STREET	018-039-ON	652.96
BLANE DIANNE M	93 APPALACHEE ROAD	021-066	5,454.40
BLINKHORN ANN L	LAKESIDE DRIVE	029-006-B	96.32
BLINKHORN ANN L	16 MOUNTAIN VIEW ROAD	029-006-D	1,944.32
BLOIS ELLEN M	24 EASTERN AVENUE	022-029	1,720.88
BLUEWATER INC	MIDDLE ROAD	030-040-041	588.00
BOGART FAMILY LLC	ISLE OF SPRINGS	027-001-226	761.60
BOGGS BLANCHE D	36 SEA STREET	015-054	1,587.04
BOGGS DAVID H & BLANCHE D	15 BAYBERRY ROAD	011-009-N	704.48
BOHEMOND CORPORATION	133 ATLANTIC AVENUE #91A	010-032-091A	2,256.80
BOND CHRISTOPHER	65 MCKOWN STREET	015-088	2,467.36
*BONGIORNO WAYNE	111 EASTERN AVENUE	031-004	835.41
BONIFACE LAURIE & W OQUUENDO	23 TOWNSEND AVENUE		154.56
BOORD DRUMMOND	269 WESTERN AVENUE	008-001	4,176.48
BOORD MARIA C			13.44
BOOTHBAY HARBOR ARTISANS INC	2 WHARF STREET		31.36
BOOTHBAY HARBOR FRAMERS INC	185 TOWNSEND AVENUE		103.04
BOOTHBAY HARBOR MARINA			13.44
BOOTHBAY HARBOR MARINE SERVICES	67 ATLANTIC AVENUE		41.44
BOOTHBAY HARBOR SHIPYARD LLC	120 COMMERCIAL STREET		1,042.72
BOOTHBAY HARBOR YACHT CLUB	156 WESTERN AVENUE	014-019	8,230.88
BOOTHBAY HARBOR YACHT CLUB	6 OLD ICE HOUSE ROAD	014-024	3,189.76

BOOTHBAY HARBOR YACHT CLUB	150 WESTERN AVENUE	014-017	6,762.56
BOOTHBAY HARBOR YACHT CLUB	WESTERN AVENUE	014-018	2,271.36
BOOTHBAY HARBOR YACHT CLUB	156 WESTERN AVENUE		1,033.76
BOOTHBAY HARBOR YACHT CLUB	WESTERN AVENUE	014-022	1,024.80
BOOTHBAY HARBOR YACHT CLUB	143 WESTERN AVENUE	014-023	2,254.56
BOOTHBAY HARBOR YACHT CLUB	WESTERN AVENUE	014-023-A	112.00
BOOTHBAY HOLDINGS LLC	185 TOWNSEND AVENUE	022-017	27,791.68
BOOTHBAY INVESTMENT ADVISOR INC	181 WESTERN AVENUE		7.84
BOOTHBAY LOBSTER WHARF INC	97 ATLANTIC AVENUE		428.96
BOOTHBAY MOVING PICTURE CO INC	MEADOW MALL		128.80
BOOTHBAY REGION ART FOUNDATION	TOWNSEND AVENUE		52.64
BORKOWSKI BENJAMIN J	2 HODGDON COVE RD	013-010-A	2,952.32
BORROFF MARIE EDITH	195 SAMOSET ROAD	028-014	4,699.52
BOSCO JOSEPH A & CAROL B	86 BAYVILLE ROAD	024-014	1,290.24
BOSIO AGUSTINI J & IRENE L	197 LOBSTER COVE ROAD	021-015-A	1,463.84
BOTTI, JAMES A.	61 SUNSET ROAD	010-001	2,583.84
BOUCHARD MATTHEW A	4 GILES PLACE	019-021	2,610.72
BOUCHER DANIEL V	21 BAY STREET	016-109	1,197.28
BOUFFARD RONALD	18 WEST STREET	019-015	2,392.32
BOUFFARD RONALD P BS DC	18 WEST STREET		60.48
BOULOS CHERYL R	BLOW HORN ROAD	003-002	5,017.60
BOURASSA CYNTHIA	WALL POINT ROAD	017-023	843.36
BOURNAKEL KAY A	133 ATLANTIC AVENUE #72B	010-032-072B	2,591.68
BOWDEN JONATHAN	20 BAY STREET	016-060	1,626.24
BOWDITCH ROAD LLC	48 OAK POINT ROAD	012-003	8,739.36
BOWDITCH ROAD LLC	OAK POINT ROAD	012-003-00B	9,019.36
BOWDITCH ROAD LLC	41 OAK POINT ROAD	012-007	7,437.92
BOWDITCH ROAD LLC	32 OAK POINT ROAD	012-002	8,496.32
BOWDITCH ROAD LLC	31 OAK POINT ROAD	012-008	6,463.52
BOWDITCH ROAD LLC	47 OAK POINT ROAD	012-006	16,881.76
BOWDITCH ROAD LLC	OAK POINT ROAD	012-003-A	210.56
BOWDITCH ROBERT & LOUISE	129 MCKOWN POINT ROAD	004-060	10,431.68
BOWER AMY S	127 LOBSTER COVE ROAD	021-025-A	2,060.80
BOYD ANN M	250 WESTERN AVENUE	013-006	2,017.12
BOYD DANIEL P	39 JORDAN DRIVE	030-002-007	2,203.60
BOYD DANIEL P	16 JORDAN DRIVE	030-002-009	2,460.64
BOYD KATHERINE M	14 WEST STREET	019-014	3,185.84
BOYD KATHERINE M	23 HOWARD STREET	019-001	1,944.32
BOYD R GARY	8 JORDAN DRIVE	030-002-010	397.60
BOYD ROBERT W	35 HOWARD STREET	019-018	5,878.88
BOYD ROBERT W	248 WESTERN AVENUE	013-005	1,830.08
BOYD ROBERT W & KATHERINE M	35 HOWARD STREET		230.72
BOYNTON ROBIN L.	29 CREST AVENUE	016-001-A	1,360.80

TOWN OF BOOTHBAY HARBOR

BPUMO ENTERPRISES LTD	5 OAK STREET	216.16
BRACKETT RUSSELL	MEADOW MALL	69.44
BRADLEY SUSAN F.	BAYVILLE ROAD	210.56
BRADLEY SUSAN F.	135 APPALACHEE ROAD	5,125.12
BRADLEY SUSAN F.	103 BAYVILLE ROAD	2,605.12
BRADLEY, BRUCE	OCEAN POINT ROAD	527.52
BRADLEY, BRUCE	OCEAN POINT- OFF	224.00
BRADLEY, ELAINE	OCEAN POINT ROAD - OFF	257.60
BRADLEY, SUE E	63 GILES ROAD	1,613.92
BRADSELL, KENNETH	35 BARROWS ROAD	5,122.88
BRANCH MARGARET & STEPHAN R	23 ATLANTIC AVENUE	4,513.04
BRANCH PETER AND KRISTINA	70 WALL POINT ROAD	5,126.24
BRANCH ROSS	21 ARTHUR DRIVE	2,226.56
BRANCH STEPHAN	23 ATLANTIC AVENUE	23.52
BRANCH STEPHAN & MARGARET	87 EASTERN AVENUE	249.76
BRANDT CHRISTOPHER & LANA	34 EASTERN AVENUE	1,909.04
BREITNER NORMAN & EMILY	WHEELER ROAD	2,301.60
BREITNER NORMAN & EMILY	28 HERON COVE ROAD	3,212.72
BREMER JACK M & SUSAN P	25 VILLAGE COURT #9	3,501.68
BREWER DOROTHY	332 TOWNSEND AVENUE	2,006.48
BREWER HERBERT K JR	HIGHLAND PARK ROAD	252.00
BREWER HERBERT K JR	15 HIGHLAND PARK ROAD	435.12
BREWER HERBERT K	17 HIGHLAND PARK ROAD	909.44
BREWER JENNIFER L	22 HIGHLAND PARK ROAD	1,740.48
BREWER MARC & TRACY	8 SUMMIT ROAD	711.20
BREWER MARC A	36 BAY STREET	1,480.08
BREWER MICHAEL A	23 HIGHLAND PARK ROAD	1,522.08
BREWER MICHAEL M	89 PARK STREET	1,217.44
BREWER PATRICIA A	10 HACKMATAK ROAD	2,171.68
BREWER RUSSELL O & HEATHER M	102 TOWNSEND AVENUE	2,964.64
BREWER SHAWN	27 HIGHLAND PARK ROAD	1,451.52
BREWER TERRY O	250 ATLANTIC AVENUE	870.80
BREWER WAYNE A & LUCY A	3 BRADLEY ROAD	772.24
BROOKS DAVID A & ANNE G	WESTERN AVENUE	95.20
BROOKS DAVID A & ANNE G	131 WESTERN AVENUE	3,846.08
BROOKS DAVID A & ANNE G	ON R/W OFF LAKEVIEW	66.08
BROWER STUART L	18 CREST AVENUE	6,638.24
BROWN BARBARA E	12 WEST STREET	1,050.00
BROWN BROS INC	124 ATLANTIC AVENUE	2,658.88
BROWN BROS INC	130 ATLANTIC AVENUE	2,396.80
BROWN BROS INC	112 ATLANTIC AVENUE	2,851.52
BROWN BROS INC	ATLANTIC AVENUE	90.72
BROWN BROS INC	121 ATLANTIC AVENUE	26,526.08
BROWN BROS INC	121 ATLANTIC AVENUE	2,039.52
FLETCHER CHARLES F.	5 OAK STREET	216.16
BRADLEY FAMILY RESIDENCE TRUST	MEADOW MALL	69.44
FLETCHER CHARLES F.	BAYVILLE ROAD	210.56
	135 APPALACHEE ROAD	5,125.12
	103 BAYVILLE ROAD	2,605.12
	OCEAN POINT ROAD	527.52
	OCEAN POINT- OFF	224.00
	OCEAN POINT ROAD - OFF	257.60
	63 GILES ROAD	1,613.92
	35 BARROWS ROAD	5,122.88
	23 ATLANTIC AVENUE	4,513.04
	70 WALL POINT ROAD	5,126.24
	21 ARTHUR DRIVE	2,226.56
	23 ATLANTIC AVENUE	23.52
	87 EASTERN AVENUE	249.76
	34 EASTERN AVENUE	1,909.04
	WHEELER ROAD	2,301.60
	28 HERON COVE ROAD	3,212.72
	25 VILLAGE COURT #9	3,501.68
	332 TOWNSEND AVENUE	2,006.48
	HIGHLAND PARK ROAD	252.00
	15 HIGHLAND PARK ROAD	435.12
	17 HIGHLAND PARK ROAD	909.44
	22 HIGHLAND PARK ROAD	1,740.48
	8 SUMMIT ROAD	711.20
	36 BAY STREET	1,480.08
	23 HIGHLAND PARK ROAD	1,522.08
	89 PARK STREET	1,217.44
	10 HACKMATAK ROAD	2,171.68
	102 TOWNSEND AVENUE	2,964.64
	27 HIGHLAND PARK ROAD	1,451.52
	250 ATLANTIC AVENUE	870.80
	3 BRADLEY ROAD	772.24
	WESTERN AVENUE	95.20
	131 WESTERN AVENUE	3,846.08
	ON R/W OFF LAKEVIEW	66.08
	18 CREST AVENUE	6,638.24
	12 WEST STREET	1,050.00
	124 ATLANTIC AVENUE	2,658.88
	130 ATLANTIC AVENUE	2,396.80
	112 ATLANTIC AVENUE	2,851.52
	ATLANTIC AVENUE	90.72
	121 ATLANTIC AVENUE	26,526.08
	121 ATLANTIC AVENUE	2,039.52

BROWN BUDDY				31.36
BROWN CYNTHIA P	JUDITH A WILLIAMS	71 CAMPBELL STREET	020-018-A	1,354.08
BROWN CYNTHIA P	JUDITH A WILLIAMS	71 CAMPBELL STREET		52.64
BROWN ELIZABETH GILES	TIMOTHY B BROWN	45 HERON COVE ROAD	029-042-E	2,232.72
BROWN KAY LIFE TENANT		HARBOR HEIGHTS ROAD	016-134	1,043.28
*BROWN KENNETH A & JOAN		18 CAMPBELL STREET	016-049	2,126.77
BROWN KENNETH A & JOAN		118 ATLANTIC AVENUE	010-039	3,635.52
BROWN LAWRENCE & ROSEMARY		49 BAY STREET	016-081	2,392.88
BROWN LINWOOD L III	KLUMB LISA A	101 LINEKIN ROAD	003-005-009	8,750.56
BROWN LOUISE D	CATHY E MCDANIEL	11 LAKESIDE DRIVE	029-029	1,622.88
BROWN MARY LEE		133 ATLANTIC AVENUE #51B	010-032-051B	1,900.08
BROWN MARY LEE		4 MCKOWN STREET		16.80
BROWN MICHELLE J		169 ATLANTIC AVENUE	010-009	1,396.08
BROWN RICHARDE & SANDRA L		LOBSTER COVE ROAD	016-135	207.20
BROWN SANDRA L		117 LOBSTER COVE ROAD	021-025	4,616.08
BROWN TIMOTHY		47 HERON COVE ROAD	029-042-D	477.12
BROWN TIMOTHY E		HERON COVE ROAD	029-042-C	204.96
BROWN TIMOTHY E		HERON COVE ROAD	029-042-B	274.40
BROWN WILLIAM G		59 OCEAN POINT ROAD #25	022-039-025	281.12
BRT PROPERTIES LLC	MORRELL-BROWN KATHLEEN M	65 COMMERCIAL STREET	015-069	8,162.56
*BRUENING CARL J L & JUDY ANN		45 SCHOOL STREET	022-062	1,094.13
BRUNNER EDWARD K & MARGARET R		41 ROADS END	010-023	6,650.56
BRYER STEPHEN E & ROBERTA J		231 LAKESIDE DRIVE	029-002-A	1,928.64
BRYER STEPHEN E & ROBERTA J		221 LAKESIDE DRIVE	029-002-C	2,023.28
BUA ROBERT N	BUA SARAH	47 LINEKIN ROAD	001-001	13,748.00
BUCK JOHN T		6 HARBOR HEIGHTS ROAD	016-089	752.64
BUCKLEY HENRY T & DIANE D		73 BAY STREET	016-106	1,892.80
BURGESS, ROBERT JR	BURGESS, BARBARA	23 BREAKWATER ROAD	005-012	11,161.92
BURGOYNE WALLACE CARR & DAWN		20 HARRIS POINT ROAD	017-002-A	3,791.20
BURK EILEEN G		15 PATTON LANE	029-041-001	1,324.96
BURKE EDMUND P & CLAIRE A		96 ATLANTIC AVENUE #2D	016-018-A-002D	2,241.12
BURLEY PHYLLIS NORTON		ISLE OF SPRINGS	027-001-137	613.76
BURNHAM DOUGLAS		33 BARROWS ROAD	017-036	3,893.12
BURNHAM LISA A		98 LOBSTER COVE ROAD	016-102	1,790.88
BURNHAM LISA A		95 LOBSTER COVE ROAD	016-137	3,312.96
BURNS LAURA E		114 WESTERN AVENUE	014-013	2,619.68
BURRILL CAROL J		177 CREST AVENUE	006-A-001	1,552.32
BUSH BARBARA S		124 WESTERN AVENUE	014-014	1,748.32
BUSSELL BERNIH		160 WESTERN AVENUE #10A	014-020-010A	2,843.68
BUTLER DAVID E		15 FULLERTON STREET	019-092	2,094.40
BUXTON CAROL D		61 MCKOWN POINT ROAD	008-007	6,559.28
BUXTON CAROL D		61 MCKOWN POINT ROAD		10.08
BYRD, KIMBERLEY L.	KIMBERLEY L. BYRD TRUST	9 SHIPS POINT ROAD	014-005C	15,917.44
BYRNE JAMES L		128 LAKESIDE DRIVE	029-013-C	3,032.96

TOWN OF BOOTHBAY HARBOR

C & D HOUSING SOLUTIONS LLC			43 OAK STREET	019-139	1,205.12
CAGLE NATHAN E JR & LINDA S			14 MADDOCKS ROAD	018-049-001-	1,845.76
CAGLE, NATHAN E. JR	CAGLE, LINDA		12 MADDOCKS ROAD	018-049-001-	1,845.76
CAIN RICHARD A	CAIN JOANNE P		BAYVILLE	024-012-C	7.84
CAIN RICHARD A	CAIN JOANNE P		BAYVILLE	024-012-B	7.84
CALDWELL JANA			ATLANTIC AVENUE	010-011-A	855.68
CALDWELL JANA L			8 ROADS END	010-011	4,538.80
CALLAN JOSEPH O & MARIE R			78 EASTERN AVENUE	022-048	954.24
CALYPSO INC			50 COMMERCIAL STREET		26.88
CAMILLE F RICHARDSON REVOCABLE TRUST	RICHARDSON CAMILLE F		52 MCFARLAND POINT DRIVE #26	015-043-026	4,154.08
CAMPBELL CREEK HOUSING PARTNERS LP			ANDREA LANE	018-045-D	9,416.96
CAMPBELL CREEK HOUSING PARTNERS LP			1 ANDREA LANE	018-045-A	11,495.68
CAMPBELL DAN					281.12
CAMPBELL DANIEL THOMAS & SILVIA			41 KENNEY FIELD DRIVE	022-088	1,563.52
CAMPBELL JAMIE			MEADOW MALL		47.04
CAMPBELL JASON L & TRICIA A			17 FULLERTON STREET	019-091	1,637.44
CAMPBELL JUNE			36 CAMPBELL STREET	020-029	1,499.12
CAMPBELL RONNIE & JAMIE			24 HACKMATAK ROAD	030-027-00A	2,640.96
CAMPBELL THOMAS & BELINDA			139 LOBSTER COVE ROAD	021-021	3,804.08
CAMPBELL WILLIAM			52 MCKOWN STREET	015-080	2,401.28
CAMPBELL WILLIAM R & KELLY J			122 LAKESIDE DRIVE	029-013	3,591.84
CAMPBELL'S COVE INVEST CORP			12 MCKOWN STREET	015-102	5,966.24
CANE CLIFTON & ANNE			3 BY-WAY	015-003	2,531.20
CANE CLIFTON & ANNE			4 BY WAY		88.48
CANN DAVID J	STROHMAN-CANN PATRICIA		50 OAK STREET	019-137	2,771.44
CANON FINANCIAL SERVICES INC					169.12
CAPN FISH'S MOTEL & MARINA INC			ATLANTIC AVENUE	016-118	1,612.80
CAPN FISH'S MOTEL & MARINA INC			65 ATLANTIC AVENUE	016-024	18,954.88
CAPORALE ERNEST J & MARY R			112 LAKEVIEW ROAD	026-016	2,444.40
CAPOZZI FAMILY LTD PARTNERSHIP			49 APPALACHEE ROAD	021-074	2,477.44
CARBONE ELLEN M			9 GILEAD STREET	020-133	2,035.04
CARBONE LISA J			47 KENNEY FIELD DRIVE	022-086-A	2,224.32
CARBONE STEPHENVL III			15 GILEAD STREET	020-132	2,329.60
CARDTRONICS USA INC					12.32
CARITO WILLIAM A	BARBARA A ROSS		UNION COURT	020-160	808.64
CARITO WILLIAM A	BARBARA A ROSS		58 UNION STREET	020-162	2,730.56
CARLISLE JOANNE THORP			31 NAHANADA ROAD	011-007	1,400.00
CARLISLE, GEORGE LANGLEY	CARLISLE, JOANNE THORP		4 CROOKED PINE ROAD	011-026	819.84
CARMODY WILLIAM F III & TRINA			46 SCHOOL STREET	022-001	1,095.36
CARMOLLI PATRICIA P			7 BY-WAY	015-002	2,436.00
CAROLIN DENNIS A & TRACIE Y			30 HOWARD STREET	019-026	1,630.72
CARON WENDY J & THOMAS			TURKEY HILL DRIVE	030-006-B	2,941.68
CAROSIELLI SHERRY			5 HILLCROFT ROAD	016-069	1,435.84

CAROUSEL MUSIC THEATRE LLC	196 TOWNSEND AVENUE	026-037-D	301.28
CAROUSEL REALTY LLC	9 SECRET COVE LANE	018-029-A	5,157.60
CARPENTER E JANE	52 MCFARLAND POINT DRIVE #25	015-043-025	1,302.56
CARROLL JOHN J JR & DEBORAH M	26 WILLIAMS STREET		3,601.92
CARTER ARTHUR	26 WILLIAMS STREET	018-041	32.48
CARTER ARTHUR A	182 LOBSTER COVE ROAD	021-040	1,291.92
CARTER DOUGLAS	HIGHLAND PARK ROAD	023-026-006	922.88
CARTER DOUGLAS A	HIGHLAND PARK ROAD	023-026	197.12
CARTER DOUGLAS A	HIGHLAND PARK ROAD	023-026-007	450.24
CARTER DOUGLAS A	WALL POINT ROAD	017-024	197.12
CARTER DOUGLAS A & REBECCA	62 WESTERN AVENUE	018-028	98.56
CARTER DOUGLAS ANDREW	63 CREST AVENUE	010-074-A	6,488.16
CARTER MATTHEW	BACK NARROWS ROAD	031-013	1,562.40
CARTER VICTORIA	12 BRADLEY ROAD	031-013-B	2,279.20
CARTER VICTORIA A	12 BRADLEY ROAD		1,350.72
CARTWRIGHT ERIN	32 CREST AVENUE	016-147	14.56
*CARVER ERNEST & VICKIE	18 LOGAN ROAD	018-048	8,477.28
CARY BARBARA	27 WEST STREET	019-109	1,337.73
CASE NANCY P	95 KENNEY FIELD DRIVE	023-025-A	1,650.32
CASEY DIANA	36 FULLERTON STREET	019-105	1,870.96
CASEY JEREMIAH M	5 PARK STREET	020-039	825.44
CASEY RYAN J	14 WILLIAMS STREET	018-038	1,665.44
CATALINA MARKETING CORPORATION			1,598.24
CAVANAUGH LINDA	96 ATLANTIC AVENUE #3D	016-018-A-003D	20.16
CAVANAUGH TOM R.	6 BAY STREET	016-045	2,099.44
CELLER DONALD H & ARLENE E	4 WATERS EDGE TRAIL	016-085	1,641.92
CELLER DONALD H & ARLENE E	LOBSTER COVE ROAD	016-097-A	2,460.08
CENTRAL MAINE POWER COMPANY		099-099	271.04
CENTRAL MAINE POWER COMPANY	163 TOWNSEND AVENUE	022-019	43,841.28
CGRAY LLC	53 WEST STREET	019-065	2,119.04
CHADBOURNE, LINDSAY B	OCEAN POINT ROAD - OFF	031-029-3	2,195.20
CHAMBERLAIN DWIGHT & SYLVIA	9 BAY STREET	016-113	207.20
CHAMBERLIN DOREEN M	39 EASTERN AVENUE	022-055	1,402.80
CHAPMAN CHARLES & DONNA	11 VILLAGE COURT #4	019-042-A-004	1,227.52
CHAPMAN LAURA	65 TOWNSEND AVENUE		3,332.00
CHAPMAN LAURA W	65 TOWNSEND AVENUE	020-077	125.44
CHAPMAN MARGARET M	14 TODD AVENUE	015-093-A	5,587.68
CHAPMAN TROY P & EMERY	75 TOWNSEND AVENUE	020-075	1,426.88
CHAPMAN, KATHLEEN A.H.	12 PINKHAM COVE ROAD	005-006	6,303.36
CHAPPELLE DONNA	56 MONTGOMERY ROAD	030-001-A	9,400.16
CHARLES D WICK REVOCABLE TRUST	49 BLOW HORN ROAD	007-002	2,094.40
CHASE CORDELIA V	27 BLOW HORN ROAD	007-004	1,504.16
CHASE PETER W	8 SHERMAN STREET	019-113	1,455.44
CHASE ROBERT C & JOAN S	116 LAKEVIEW ROAD	026-012	1,747.20
			3,788.96
CARTER REBECCA D			
CASEY HEATHER L			
BERRY LOIS-JEAN			
IBERDROLA USA MANAGEMENT CORP			
IBERDROLA USA MANAGEMENT CORP			
NASH BARBARA A			
MARTETL RICHARD R & JEDDA L			
WICK CHARLES D			

TOWN OF BOOTHBAY HARBOR

CHENOWETH JEAN FRIEDA	57 WESTERN AVENUE	018-031	2,257.92
CHOWDER HOUSE INC	22 GRANARY WAY		109.76
CHRISTOPHER MICHAEL HENRY SR	15 HARBOR HEIGHTS ROAD	016-132	1,426.88
CHRISTOPHER RICHARD & NANCY	422 LAKESIDE DRIVE	013-021	3,126.48
CHURCH OF OUR LADY QUEEN OF PEACE	ATLANTIC AVENUE	016-122-001	1,721.44
CHURCH OF OUR LADY QUEEN OF PEACE	85 ATLANTIC AVENUE	016-022	4,782.40
CHURCHILL THOMAS & MONICA	80 MCKOWN STREET		92.96
CHURCHILL THOMAS & MONICA	80 MCKOWN STREET	015-082	4,803.68
CHURCHILL THOMAS J	22 OLD QUARRY LANE	018-031-B	2,093.28
CHURCHILL THOMAS J	WESTERN AVENUE	018-027-A	201.60
CIANELLI SHELIA N; GILL REALTY LLC	LAKEVIEW ROAD	026-020	949.76
CIANELLI SHELIA N; GILL REALTY LLC	LAKEVIEW ROAD	018-067	1,042.72
CIECHANOWSKI RONALD M	OLD QUARRY LANE	018-031-00A-001	586.88
CIKUT MAINE TRUST	96 ATLANTIC AVENUE #1B	016-018-A-001B	2,366.56
CIRULLO WILLIAM D & SUSAN E	9 HIGH STREET	016-050	2,503.20
CIRUTI JOAN	70 BAY STREET	020-208-B	694.40
CISCO SYSTEMS CAPITAL CORP			595.84
CIT FINANCE LLC	VARIOUS		369.60
CLADIS HARRISON M & LISA H	16 HODGDON COVE ROAD	013-014	2,540.16
CLAPP LINDA B	LAKESIDE DRIVE	029-006-K	71.68
CLAPP LINDA B	5 MOUNTAIN VIEW ROAD	029-006	2,418.08
CLARK ANDREW D & KATRINA C	99 LAKESIDE DRIVE	029-018	1,072.96
CLARK ANDREW D & KATRINA C	LAKESIDE DRIVE	029-019	366.24
CLARK GLENNA C	36 WAWENOCK TRAIL	026-002	1,647.52
CLARK REALTY TRUST	28 WAWENOCK TRAIL	026-004	2,761.92
CLARK SARAH R & THOMAS E	58 WALL POINT ROAD	017-013	3,523.52
CLARK, SARAH C.	49 WALL POINT ROAD	017-021	1,868.16
CLARKSON TOBY J DMD			389.76
CLAY S ORMSBEE REVOCABLE TRUST	15 SNOW ROAD	020-003	1,248.80
*CLOSSON DONNA L	9 WEEKS ROAD	016-103	1,762.77
CLOSSON DONNA LEE	LOBSTER COVE ROAD	016-136	180.32
CLOSSON MARY E & JERRY JR	23 CAMPBELL STREET	016-052	1,779.68
CLOUGH ROSALIE C & VALERIE C	43 MCFARLAND POINT DRIVE #10	015-043-010	3,688.16
COADY JOHN ALLEN	7 WARREN LANE	026-034	1,052.24
*COADY MARLENE	5 SIMMONS DRIVE #17	022-039-017	74.37
COAST & COTTAGE INC	129 COMMERCIAL STREET		6.72
COASTAL CAR WASH INC	TOWNSEND AVENUE		1,008.00
COASTAL MAINE POPCORN CO INC	12 OAK STREET		374.08
COATES MARK	10 PERKINS ROAD	019-054	2,271.36
COCA COLA COMPANY			11.20
COCA-COLA BOTTLING OF NORTHERN			260.96
COCHRAN CAROLE C	2 MCFARLAND POINT DRIVE #34	015-043-034	2,441.04
COFFIN CHRISTINE	437 LAKESIDE DRIVE	013-009	2,092.16
HOWARD W WILLIAMSON			

COFFIN JEANETTE L DEVISEES OF	70 ATLANTIC AVENUE	016-121	2,888.48
COLA SHARYN A & DEREK A	4 HERON COVE ROAD	026-022-C	1,515.36
COLADARCI ALISON	42 SCHOOL STREET	020-142	1,453.76
COLBURN SUZANNE	56 WEST STREET UNIT C	019-038-C	1,064.00
COLBY MARK	28 EASTERN AVENUE	022-030	1,066.80
COLBY RALPH HAYES	19 MADDOCKS ROAD	018-058	2,934.40
COLCORD DONALD	26 LAKESIDE DRIVE	030-042	969.36
COLCORD LARRY E & MARY H	25 PINE STREET	020-203	1,713.04
COLE PETER & KAREN	21 SEA STREET	015-045	3,655.68
COLEMAN JAMES JR	14 ROBERTS CIRCLE	024-024	1,387.68
COLETTE & MICHAEL LLC	296 TOWNSEND AVENUE	030-021	2,217.60
COLETTE & MICHAEL LLC	TOWNSEND AVENUE	030-023-A	683.20
*COLL WILLIAM F	141 SAMOSET ROAD	025-018-002B	4,151.73
COLLINS BENTLEY	20 LINEKIN ROAD #9B	001-017-A-009B	3,302.88
COLLINS CRAIG S	BLACKSTONE ROAD	024-026-D-001	134.40
COMMON GROUND INC	102 OCEAN POINT ROAD		109.76
CONLEY PAUL & CLAIRE	28 VILLAGE COURT #37	019-042-A-037	3,701.60
CONN ROBERT H JR & LISA A	34 POWDER HILL FARMS ROAD	025-014-B-004	8,653.12
CONNELL WALTER A	20 LUPINE LANE	029-011-A	1,700.16
*CONNELLY COLMAN J & MARY P	56 KENNEY FIELD DRIVE	022-067	1,638.45
CONNELLY-LYELL, MARGARET	WEST HARBOR POND CONDO	014-039-001	1,445.92
CONNELLY-LYELL MARGARET T	61 LAKEVIEW ROAD	018-071	1,570.80
CONNORS, CHRISTOPHER C	3 SHIPS POINT ROAD	014-005A	10,376.80
CONOPCO INC			4.48
COOK PETER R	64 APPALACHEE ROAD	021-045	2,913.12
*COOK R D	8 SIMMONS DRIVE #2	022-039-002	0.00
COOMBS JULIETTE M	6 ARTHUR DRIVE	029-013-D	2,908.64
COOPER GEORGE JR	15 GREENLEAF LANE	015-067-B	1,871.52
COOPER RUSSELL J III & UNNIL	36 ROCK ROAD	009-014	8,873.76
COPELAND PAUL	117 OCEAN POINT ROAD	031-008-B	1,289.12
COPELAND SUSAN J	BAYVILLE	024-006	383.04
COPELAND SUSAN J	93 BAYVILLE ROAD	024-008	2,470.72
CORBIN DAVID C	9 LEDGE ROAD	009-007	9,442.72
CORBIN ROBERT F	11 MONTGOMERY ROAD	022-046-A	1,492.96
CORREA JILL M	28 LOBSTER COVE ROAD	016-126	1,608.32
CORREA JILL M & ROBERT S JR	27 HARBOR HEIGHTS ROAD	016-129	2,853.76
CORREA KRISTIN L.	OLD STONEWALL ROAD	006-002-S-001	478.24
CORREA KRISTIN L.	OLD STONEWALL ROAD	006-002-S	231.84
CORSON CAMILLE	45 CROOKED PINE ROAD	011-045	3,379.04
COSELMAN, CARRIE	41 BAY STREET	016-083	1,192.80
COSSABOON WILLIAM H & IOAN M	29 BAYBERRY ROAD	011-009-H	860.16
COTTER THOMAS G	26 ATLANTIC AVENUE	016-036	1,713.60
COURT STREET VENTURES INC	19 OCEAN POINT ROAD		255.36
COURT STREET VENTURES INC	17 OCEAN POINT ROAD	022-020-A	3,802.40
COVE LANDING ASSOCIATION	SPRUCE POINT	002-006	467.04

COVELL PEGGY	63 MCKOWN POINT ROAD	008-006	5,990.33
COVIELLO JOHN M JR & NANCY M	28 SCHOOL STREET	020-140	1,337.28
COWAN/HALL TRUST	45 JUNIPER POINT ROAD	004-022	7,901.60
COWDERY FAMILY TRUST	48 ROADS END	010-016	2,157.12
COWDERY MARTHA H	59 ROADS END	010-018	1,426.32
COWDERY MARTHA H	ROADS END	010-017	58.24
COZY CONDO INC	56 WEST STREET UNIT D	019-038-D	912.80
CPP LLC	44 COMMERCIAL STREET	015-010	8,741.60
CRAGIN CAROL E	8 PEAR STREET	020-121	1,346.80
CRAIG SUSAN	58 COMMERCIAL STREET	015-013	6,148.80
CRANDALL MARION	37 LINEKIN ROAD	001-003	8,831.20
CRAWFORD JOHANNA S	46 WEST STREET	019-035	3,525.76
CRESSEY LEIGHTON R & LUCILLE R	15 LOBSTER COVE ROAD	016-012	1,514.80
CREST TRUST; ELLEN HUNTER SCOTT	31 CREST AVENUE	016-001	2,005.92
CROCKER ALLAN R	30 TURKEY HILL DRIVE	030-006	2,429.28
CROMWELL RONALD ALFONS	LOBSTER COVE ROAD	021-010	620.48
CROMWELL RONALD ALFONS	8 WALL POINT ROAD	021-009	2,317.28
CRONIN CORNELIUS	8 HARBOR HEIGHTS ROAD	016-090	1,553.44
CROSS KERNAN M	65 SUMMIT ROAD	020-194	1,409.52
CROSS RALPH H & LOIS P	11 WEEKS ROAD	021-031	2,213.12
CROW POINT PARTNERS LLC	24 WEST STREET	019-016-A	2,479.68
CROWPOINT YOGA INC	24 WEST		207.20
CRUDEN WALTER K	199 LOBSTER COVE ROAD	021-015-B	4,253.76
CRUICKSHANK GORDON S	119 APPALACHEE ROAD	021-057	1,733.76
CSC SERVICE WORKS INC			39.20
CUCCI KATHLEEN A	40 CAMPBELL STREET	020-030	1,575.28
CULBERT FAMILY LLC	360 LAKESIDE DRIVE	025-014-C	2,226.56
CURTIS JEFFREY D	5 COMMERCIAL STREET	015-111	7,760.48
CURTIS JEFFREY D	COMMERCIAL STREET	015-005	8,947.68
CURTIS JEFFREY D	24 PARK STREET	020-189	2,871.12
CURTIS LEWIS G & WENDY W	5 VILLAGE COURT #3	019-042-A-003	3,335.36
CURTIS OSBORN MARCUS IV	20 ATLANTIC AVENUE	020-049	2,308.88
CURTIS PAMELA	20 ATLANTIC AVENUE		43.68
CURTIS RICHARD M	183 WESTERN AVENUE	013-026	4,175.36
CURTIS, KAREN B.	83 MIDDLE ROAD	026-032	1,288.00
CUSUMANO DANIEL W & TAMMIE L	66 OAK STREET	020-113	1,811.60
CYGNUS MEADOWS LLC	30 WESTERN AVENUE	018-024	6,983.20
DALENA DAVID A	132 LAKESIDE DRIVE	029-012	2,514.40
DALEY JULIANNE M	220 ATLANTIC AVENUE	006-024	967.68
*DALL PAUL E	7 BRADLEY ROAD	031-026-E	1,468.21
DALTON WILLIAM E	66 NAHANADA ROAD	011-063	931.84
DALTON, WILLIAM E. JR	CROOKED PINE ROAD	011-030	45.92
DALTON, WILLIAM E. JR	11 CROOKED PINE ROAD	011-055	4,574.08
D'AMELIO ANTHONY	31 FULLERTON STREET	019-080	1,529.92

D'AMELIO ANTHONY J		4 PAINE ROAD	019-081	424.48
D'AMELIO ANTHONY J		BARTER ROAD	019-074	151.28
DAMON EUGENE A		12 BY WAY	015-116	4,726.40
DAMON EUGENE A		150 COMMERCIAL STREET	015-024	5,090.40
DAMON EUGENE A		10 MCKOWN STREET	015-101	1,759.52
DAMON EUGENE A		23 UNION STREET	020-069	4,482.24
DAMON EUGENE A		10 GILEAD STREET	020-129	1,649.76
DAMON EUGENE A		18 EAMES ROAD	015-026	14,680.96
DAMON EUGENE A		28 UNION STREET	020-128	2,856.00
DANA CONRAD B; CONRAD B DANA II	GWEN A ZINCK	67 MCKOWN POINT ROAD	008-005	5,972.40
DANIELS VIVIENNE I	PAUL DANIELS	72 EASTERN AVENUE	022-039-019	412.16
DARMSTADER DAVID	SUSAN J WRIGHT	43 BIRCH ROAD	007-007-C	3,056.48
DAVIDSON CHARLES B & JOSEPHINE M	CHARLES /JOSEPHINE DAVIDSON TRUST	15 WEEKS ROAD	021-030	2,224.32
DAVIS DANA F		11 MIDDLE ROAD	018-018	1,309.84
DAVIS MARJORIE A		OFF REED ROAD	026-025	296.80
DAVIS, DIANE P		8 ROBERT'S CIRCLE	024-019	1,686.72
DE FAZIO'S HOLDINGS INC		20 LINEKIN ROAD #8A	001-017-A-008A	3,597.44
DEAD RIVER COMPANY		216 MIDDLE ROAD		601.44
DEAD RIVER COMPANY		216 MIDDLE ROAD	029-035	1,653.12
DEAD RIVER COMPANY		OFF LAKESIDE DRIVE	029-024	1,507.52
DECARLO SALVATORE P	DECARLO ADELAIDE M	64 KENNEY FIELD DRIVE	022-069	1,610.56
DECOSTA MARY C		20 PAINE ROAD	019-087	732.48
DEEGLER VAN P & MARCIA E		160 WESTERN AVENUE #8C	014-020-008C	2,764.16
DEETJEN JOHN H SR & CAROL E		28 SEA STREET	015-052	1,493.52
DEGENHARD JULIA ANN	PRITCHARD KAREN	56 WEST STREET UNIT A	019-038-A	1,064.00
DEJARNETT RODNEY V & ANNETTE		2 LAKEVIEW ROAD	014-036	2,152.64
*DEKKER THOMAS A		10 PATTON LANE	029-040-K	1,059.41
DELUCA CAROLYN JANE		47 WEST STREET	019-067	1,907.36
DEMASI MARYANN		96 ATLANTIC AVENUE #3C	016-018-A-003C	2,151.52
DEMELLO PATRICIA		11 SEA STREET	019-019	1,186.08
DENSLOW BRUCE K JR & JAN M		96 ATLANTIC AVENUE #4C	016-018-A-004C	2,290.40
DEPAOLA SUSAN		11 GRANARY WAY	020-086	2,433.76
DEPHILIPPIS ROBERT M & DONNA M		23 WILLIAMS STREET	018-004	1,049.44
DESHAZO MICHELLE		9 HILLCROFT ROAD	016-068	1,367.52
DESISTO NANCY M & MICHAEL J		23 FULLERTON STREET	019-090	2,526.72
DEUTSCH STEVEN B	ELYNNE L KATZ	89 APPALACHEE ROAD	021-067	6,602.40
DEY SUSAN HALLOCK		133 ATLANTIC AVENUE UNIT 51A	010-032-051A	1,851.36
DICKSON DONALD H	DICKSON, LISA J	5 CREST AVENUE	016-007	2,023.84
DICKSON DOUGLAS G & MARILYN M		52 MCFARLAND POINT DRIVE #24	015-043-024	3,953.60
DICKSON FAMILY LLC		TUMBLER ISLAND	005-036	8,842.40
DIEUWERTJE, CHRISTOPHER	DIEUWERTJE, THONET	16 UNION COURT	020-155	1,620.64
DIGHTON WILLIAM E	KATHY S FRIZZELL	5 REED ROAD	026-026	504.00
DILLE Y BRIAN G		156 MCKOWN POINT ROAD	009-004	7,669.76
DILLEY R JAMES	R JAMES DILLEY TRUSTEE	MASSACHUSETTS ROAD	004-050	7,740.32

TOWN OF BOOTHBAY HARBOR

DILTS FRANCES	DIMASCIO MARY P	33 REED ROAD	026-022-A	2,075.99
DIMASCIO PAUL J		POWDER HILL FARMS ROAD	BROW025-01	1,225.26
DINING CONCEPTS UNLIMITED LLC		47 ATLANTIC AVENUE		156.80
DINNAR KENNETH L & JOYCE R		49 UNION STREET	020-060	2,026.64
DINNAR KENNETH L & JOYCE R		OFF UNION STREET	020-062	264.32
DINNAR KENNETH L & JOYCE R		21 PARK STREET	020-036	2,014.88
DIONNE STEVEN N	STEVEN N DIONNE RESIDENCE TRUST	261 ATLANTIC AVENUE	005-002	3,613.12
DIRECTV LLC				170.24
DISH NETWORK LLC				90.72
DISHNET SATELLITE BROADBAND LLC				2.24
DIXON WILLIAM P		42 HOWARD STREET	019-030	4,345.60
DOBENS JAMES M & MARIE M		48 WESTERN AVENUE	018-026	4,208.96
DOBRANSKY DENNIS		95 EASTERN AVENUE	023-021	482.72
DOBSON BETTY J		WEST HARBOR POND CONDO	014-039-016B	2,796.08
DOHERTY DAVID W		98 COMMERCIAL STREET	015-019	4,794.72
DOLAN, DENNIS F.		76 APPALACHEE ROAD	021-045-A	3,954.72
DOLLOFF ANN ELIZABETH	DOLAN, EMILY C.	COMMERCIAL STREET	015-042	108.64
DOLLOFF ANN ELIZABETH		175 COMMERCIAL STREET	015-041	2,149.28
DOMBERT DAVID G		OLD STONEWALL ROAD	006-002-M-003	477.12
DOMENECH-CIFUENTES CINDY E	PERDOMO SUSAN A & HONDO	17 GREENLEAF LANE	015-067	1,778.56
*DONAHUE SALLY M & THOMAS A		30 CAMPBELL STREET	020-028-A	1,347.25
DONATELLI JAMES S		9 PERKINS ROAD	019-056	2,188.48
DOOLEY ANNE T		4 LEDGE ROAD	009-003	2,303.84
DORAN GEORGE R & SARALYN B		39 UNION STREET	020-065-003	2,094.40
DORAY NICOLE L		24 HIGHLAND PARK ROAD	023-026-005	1,630.16
DOWLING THEODORE		30 SIMMONS DRIVE #12	022-039-012	454.72
DOWNEAST CANDIES INC		7 BY WAY		99.68
*DRUCE, JOHN DIX JR	JOHN D. DRUCE LIVING TRUST 11/21/94	54 GRANDVIEW AVENUE	002-004	12,352.37
DRUCKER MARGARET L		17 SPRUCE POINT HILL ROAD	006-002-B	1,657.04
DRUCKER MARGARET L		SPRUCE POINT HILL ROAD	006-002-D	264.32
DRUMMOND MICHAEL W		67 PARK STREET	020-193	1,266.16
DRUMMOND MICHAEL W		PARK STREET	021-038	607.04
DSI GROUP INC				5.60
DUBOIS JEAN & MARYBETH		67 LINEKIN ROAD	003-005-003	10,885.28
DUFFY JAMES G & MARY ELIZABETH		144 SAMOSET ROAD	025-025	8,407.84
DUMPHY JESSICA	MARK MANFREDI	14 PARK STREET	020-168	1,920.80
DUNBAR LONDA L		32 BAYVILLE ROAD	031-038	1,205.68
DUNCAN WILLIAM C & LIZBETH L	DUNCAN MANAGEMENT TRUST	119 BAYVILLE ROAD	024-032	3,853.92
DUNSFORD JONATHAN & JUDITH		336 LAKESIDE DRIVE	025-014-A	3,824.24
DUNTON ELIZABETH		37 LAKEVIEW ROAD	018-077	1,399.44
*DURFEE, JOYCE		165 ATLANTIC AVENUE	010-010	1,591.41
DUTTON KENNETH L		126 CREST AVENUE	007-007-I	1,287.44
EAMES ANNE		264 TOWNSEND AVENUE		53.76
EAMES ANNE C	COOK N EAMES	264 TOWNSEND AVENUE	030-015	1,403.36

EARLE C BREWSTER & GENEVIEVE L	SEA STREET REALTY TRUST	32 SEA STREET	015-053	1,228.64
EARLE STEPHEN B & LORNA J		29 PENNINGTON LANE	029-034-F	955.92
EASTWOOD DAVID B & JUDITH M		ATLANTIC AVENUE	005-009	29.12
EASTWOOD DAVID B & JUDITH M		ATLANTIC AVENUE	005-014	73.92
EASTWOOD DAVID B & JUDITH M		9 BREAKWATER ROAD	005-013	11,704.56
EASTWOOD JUDITH M		7 FACTORY COVE ROAD	005-029	3,881.92
EATZ JACQUELINE T		HARBORVIEW CONDOMINIUMS	020-063-001	825.44
EDGEWATER PLUS INC		48 LAKEVIEW ROAD	018-061	12,470.08
EDWARD J MAUDE REVOCABLE LIVING TRUST	C/O BEVERLY B ESPINOSA	19 CENTRAL AVENUE	001-010	8,121.12
EDWARDS PETER B	EDWARDS CAROLINE CARY	16 POOLER ROAD	004-062	12,374.88
EDWARDS SHARON; MELISSA ANN MARCOS	TURPIN SARAH LOUISE	75 SUNSET ROAD	006-027-002	1,853.60
EDWARDS, PETER B.	SIMMONS, BEVERLY A.	43 LINEKIN ROAD	001-002	10,856.16
EGG PROPERTIES LLC		15 COMMERCIAL STREET	015-109	4,058.88
EGG PROPERTIES LLC		14 COMMERCIAL STREET	015-006	7,710.08
EGG PROPERTIES LLC		39 COMMERCIAL STREET	015-075	2,941.12
EIFLER DAVID M JR	MORELLO-FROSCH RACHEL A	BLOW HORN ROAD	007-008-R	488.32
EIFLER DAVID M JR	MORELLO-FROSCH RACHEL A	54 MCKOWN STREET	015-067-C	2,947.84
EISELE ROBERT M		11 MCCOBB ROAD	026-035	1,580.32
EKELUND JENNIFER LYNN RILEY	J.L. RILEY EKELUND REVOC TRUST	40 JUNIPER POINT ROAD	004-019	5,078.08
ELAVON				24.64
ELIZARKOV ANDREI	ELIZARKOV, LARISSA	64 REED ROAD	018-046	797.44
ELKINS MIKE		14 TODD AVE		21.28
ELLIOTT RICHARD W & LYDIA C		37 MCKOWN STREET	015-090	3,476.48
ELLIOTT RICHARD W ESQ		37 MCKOWN STREET		34.72
ELLIS CATHERINE R		294 SAMOSET ROAD	028-006	1,042.72
EMERY DAVID R & GLENDA J		LINEKIN ROAD	003-005-010	1,453.76
EMERY DAVID R & GLENDA J		66 LINEKIN ROAD	003-005-011	5,522.72
ENDICOTT JEFFREY & PAULA		32 WILLIAMS STREET	018-042	1,300.32
ENDICOTT SUSAN		25 WEST STREET	019-110	1,832.32
ENGERT BRUCE C & MARY-ELLEN		58 ROADS END	010-008-A	3,984.40
ENTRUST OF TAMPA BAY LLC		59 APPALACHEE ROAD	021-073	5,420.80
ERICKSON GEORGE & CYNTHIA		252 SAMOSET ROAD	028-010	3,731.28
ERICKSON GEORGE & CYNTHIA		15 BARTER ROAD	019-077	725.76
ESTERBERG ROBERT; ROBIN & MELODIE	OSTERBORG KRISTIN G & DONALD H	ISLE OF SPRINGS	027-001-234	698.88
EUSTIS BETTY M		ISLE OF SPRINGS	027-001-186	635.04
EVANOFSKI CONSTANTINE & MARY		16 MILL COVE CREST	019-048	1,441.44
EVANS WILLIAM J & ELIZABETH ANN	EVANS IRREVOCABLE TRUST	66 GRANDVIEW AVENUE	002-003	10,520.16
EVANS WILLIAM JOHN JR	EVANS PATRICIA ELLIN LAVELLE	ATLANTIC AVENUE	005-008	814.24
EVANS WILLIAM JOHN JR	EVANS PATRICIA ELLIN LAVELLE	36 OAK STREET	019-130	2,334.08
EVENTIDE EPICUREAN SPECIALTIES				332.64
EVERBANK COMMERCIAL FINANCE				25.76
EWING ROBERT				1,177.12
FACTORY COVE ASSOCIATION				418.88

TOWN OF BOOTHBAY HARBOR

FAIR POINT COMMUNICATIONS INC		8 EASTERN AVENUE	022-026	3,323.04
FAIRFIELD FRANCES BRADFORD & HAROLD		46 WALL POINT ROAD	017-010	3,528.00
FAIRFIELD FRANCES BRADFORD & HAROLD		LOBSTER COVE ROAD	021-007	160.16
FAIRFIELD FRANCES BRADFORD & HAROLD		204 LOBSTER COVE ROAD	021-008	1,473.92
FAIRHAVEN DOCK TRUST	MUNDY PETER, KENT LAWRENCE	HODGDON COVE ROAD	013-018-A	565.60
FALCO THERESA R		WAGNER WAY	026-037-00D-001	881.44
*FALLON PATRICIA G HARLIN		63 EASTERN AVENUE	022-051-B	1,653.01
FAMILY DOLLAR STORE				1,053.92
FANSLAU ERNEST & ELIZABETH		77 CREST AVENUE	010-074	1,477.28
FARNHAM CINDY L		209 ATLANTIC AVENUE	005-032	991.20
FARNHAM FREDERICK L		193 LOBSTER COVE ROAD	021-016	1,516.48
FARNHAM GARY W & MICHELLE L		39 MIDDLE ROAD	026-041	1,458.80
FARNHAM HELEN M		APPALACHEE ROAD	021-007-A	103.04
FARNHAM HELEN M		APPALACHEE ROAD	021-002	109.76
FARNHAM HELEN M		194 LOBSTER COVE ROAD	021-006	1,534.96
FARNHAM JONATHAN A		BRADLEY ROAD	031-026-B	250.88
FARNHAM MERLE W		48 SCHOOL STREET	022-003	739.76
FARRELL RICHARD KENNETH	BINJIE FARRELL	91 BAY STREET	020-201	1,106.56
FARRIN CLIVE D LIFE TENANT		86 ATLANTIC AVENUE	016-015	1,925.84
FARRIN JONATHAN M		355 TOWNSEND AVENUE	030-036	20.16
FARRIN RUTH N	FARRIN, PATRICK	24 BRADLEY ROAD	031-015-A	421.68
FARRIN STEPHANIE	ESTATE OFR FARRIN LOUISE S.	37 SUMMIT ROAD	020-009	761.60
FASSETT FRANK C & MICHELLE		LAKESIDE DRIVE	029-021-E	210.56
#FASSETT FRANK C & MICHELLE	TREE GROWTH	OFF LAKESIDE DRIVE	029-015	78.40
FASSETT FRANK C & MICHELLE		111 LAKESIDE DRIVE	029-014	366.24
FASSETT MICHELLE L		MADISON ROAD (BOOTHBAY)	029-021-B	2,272.48
FEDERAL DISTRIBUTORS				15.68
FEDOROV VICTORIA		5 PAINE ROAD	019-089	1,066.24
FELDMANN MICHAEL	HODDER SUSAN	56 MCKOWN STREET	015-067-A	9,431.52
FELDMANN MICHAEL	HODDER SUSAN	56 MCKOWN STREET		348.32
FERRARA JOSEPH D.	FERRARA JENNIFER L.	20 LINEKIN ROAD #7B	001-017-A-007B	3,297.28
FERRELL DOROTHY RUTH	REYNOLDS SUSAN LEE	190 ATLANTIC AVENUE	010-093	3,316.88
FERRIS KRIS B	MICHAEL R FERRIS	93 LAKEVIEW ROAD	018-068-A	988.96
FERRIS MUSIC SERVICE INC				16.80
FINELLI, ANTON J.	SAWYER, MARGARET A.	EATON ROAD	025-020	7,602.56
FINNIGAN PAMELA	MCCARTHY MICHAEL COURT	64 UNION STREET	020-164	1,594.88
FIORE JILL K		CREST AVENUE	010-084	302.40
FIRST DATA MERCHANT SERVICES				13.44
FIRST FEDERAL SAVINGS & LOAN	ASSOCIATION OF BATH	41 TOWNSEND AVENUE	020-081	5,242.72
FIRST FEDERAL SAVINGS & LOAN ASSOC				498.40
FIRST N A (THE)		79 OAK STREET		2,448.32
FIRST NATIONAL BANK OF DAMARISCOTTA		79 OAK STREET	022-008	5,869.92
FIRST UNITED METHODIST CHURCH	PARSONAGE	79 TOWNSEND AVENUE	020-074-ON	853.44

FIRSTLEASE INC				161.28
FISCHER DAVID A & ANDREA J		16 BEAR END ROAD	013-007	10,283.84
FISCHER JANET A		OFF BAYBERRY ROAD	011-019	119.84
FISCHER JANET A		6 BAYBERRY ROAD	011-014	1,187.20
FISCHER JANET A		8 BAYBERRY ROAD	011-017	1,064.00
FISHER CATHY E		132 LOBSTER COVE ROAD	021-035	1,240.96
FLAGSHIP MOTOR INN LLC		204 TOWNSEND AVENUE		106.40
FLAHIVE WILLIAM J SR		7 SHERMAN STREET	019-119	1,139.04
FLANAGAN DAVID J		63 HIGH LEDGE LANE	030-031-005	104.16
FLANAGAN DAVID J		38 SUMMIT ROAD	020-015	1,394.40
FLANAGAN DONALD E & WAHLEAH	FLANAGAN KEVIN C & MAUREEN	12 PINE STREET	020-197	863.52
FLANAGAN DONALD E & WAHLEAH	FLANAGAN KEVIN C & MAUREEN	PINE STREET	020-196	109.76
FLOWER CHRISTOPHER & JANE S		180 COMMERCIAL STREET	015-032	13,127.52
FOGG NORMAN F		29 WILLIAMS STREET	018-003	484.40
FOLGER WILLIAM S		340 LAKESIDE DRIVE	025-014	4,320.96
FONTAINE ROBERT E & JUDITH F.		52 BAY STREET	016-077	1,414.56
FORD ANNE K		39 BACK NARROWS ROAD	031-014	1,097.60
FORLIVESI CARLA		40 ATLANTIC AVENUE	016-041	2,456.16
FOSS SUSAN D		39 MONTGOMERY ROAD	022-036	1,177.68
FOSSETT CHESTER F & ALICE T		ATLANTIC AVENUE	020-057	4,408.88
FOSTER DAVID & LINDA		141 LOBSTER COVE ROAD	021-020-A	6,061.44
FOSTER DAVID A SR & LINDA B		11 OLD STONEWALL ROAD	006-A-004	1,122.24
FOSTER DAVID A SR & LINDA B		18 OLD STONEWALL ROAD	006-A-005	480.48
FOSTER DAVID A. SR	FOSTER LINDA B.	35 SCHOOL STREET	020-144-B	1,508.64
FOUR STAR LLC		28 GRANDVIEW AVENUE	002-011	12,640.32
FOX MARGARET A		47 LAKEVIEW ROAD	018-074	1,720.32
FRAME MARY ANN		133 ATLANTIC AVENUE #82A	010-032-082A	2,583.84
FRANCIS, STEPHEN W.	FRANCIS, LAURA H.	102 OCEAN POINT ROAD	031-006	2,546.88
FRANCIS, STEPHEN W.	FRANCIS, LAURA H.	101 TOWNSEND AVENUE	020-118	1,808.80
FRANKE JAMES & JENNIFER		61 LINEKIN ROAD	003-005-002	14,729.12
FRANKO ELIZABETH	FRYNCKO JOHN	34 UNION STREET	020-134	5,242.72
FRANKO ELIZABETH	FRYNCKO JOHN A	38 UNION STREET	020-135	1,452.64
FRAZER JAMES A & PATRICIA		78 LAKEVIEW ROAD	018-064	2,388.96
FRED'S COFFEE				16.80
FREEMAN BARBARA H.	BARBARA H. FREEMAN REVOC TRUST	11 EAMES ROAD	015-027	6,998.88
FREEMAN PAUL G		83 KENNEY FIELD DRIVE	022-078	1,628.48
FREITAG CYNTHIA R		104 APPALACHEE ROAD	021-051	1,182.72
FREND PETER J		15 WEST HARBOR POND RD #15D	014-039-015D	3,018.40
FREUDIGMANN RUSSELL E & LINDA		69 BAY STREET	016-107	1,273.44
FRIANT HOWARD L JR	DEMASI DENISE J	10 SUNSET ROAD	010-051	1,505.84
FRIANT MARY EVELYN		138 TOWNSEND AVENUE	022-011	8,697.36
FRIANT MARY EVELYN		138 TOWNSEND AVENUE		333.76
FRIANT, GEORGE D.	FRIANT, STACEY A. MILLER	38 HOWARD STREET	019-028	2,594.48
FRITZ FAMILY LOBSTER COVE LLC		54 LOBSTER COVE ROAD	016-096	2,312.80

TOWN OF BOOTHBAY HARBOR

FRITZY ENTERPRISES LLC				93 TOWNSEND AVENUE	020-072	3,463.04
FRIZZELL GORDON	FRIZZELL JANICE			29 BRADLEY ROAD	031-023	318.08
FRIZZELL SARA E				169 KENNEY FIELD DRIVE	022-081	225.12
FRIZZELL SARA E				69 KENNEY FIELD DRIVE	022-082	1,630.72
FULLER JACQUELINE				9 MASSACHUSETTS ROAD	004-048	4,583.04
FULLER LEONARD				59 CREST AVENUE	010-076-ON	277.20
FULLER LEONARD H	FULLER CYNTHIA J			204 LOBSTER COVE ROAD	021-008	1,473.92
FULLER LEONARD H	FULLER CYNTHIA J			LOBSTER COVE ROAD	021-007	160.16
FULLER LEONARD H	FULLER CYNTHIA J			LOBSTER COVE ROAD	021-007	160.16
FULLER LEONARD H	FULLER CYNTHIA J			CREST AVENUE	010-076	468.16
FULLER LEONARD H	FULLER CYNTHIA J			57 CREST AVENUE	010-077	1,128.96
FULLER, LEONARD H.	FULLER, CYNTHIA J			CREST AVENUE	010-075	94.08
FULLERTON FOUR LLC				18 FULLERTON STREET	019-102	1,852.48
GAECKLEIN DAVID A & NANCY H				LAKESIDE DRIVE	029-003-A	156.80
GAECKLEIN DAVID A & NANCY H				LAKESIDE DRIVE	029-002-D	769.44
GAECKLEIN DAVID A & NANCY H				189 LAKESIDE DRIVE	029-002-B	2,946.16
GAECKLEIN NANCY H	BRYER STEPHEN E			LAKESIDE DRIVE	029-003	196.00
GAGNE BARBARA M				10 JUNIPER POINT ROAD	004-006	1,312.64
GAGNE DAVID A & CHRISTINE M				38 FULLERTON STREET	019-106	1,090.88
GAGNE LINDA M				59 MCFARLAND POINT ROAD	015-043-013	3,810.24
GAGNON DAN & SUE				59 OCEAN POINT ROAD #26	022-039-026	507.36
GALVIS DAVID G				11 PATTON LANE	029-040-N	1,489.60
GAMAGE GERALD W	GAMAGE VALARIE A			31 JORDAN DRIVE	030-002-004	1,435.84
GAMAGE GERALD W.	GAMAGE VALARIE A			25 HUTCHINSON DRIVE	029-040-G	1,457.12
GARDNER PETER N & JANE H				36 WEST STREET	019-033	1,365.28
GARRETT SUSAN & MAXFIELD ANDREW TRUST	SUSAN M GARRETT TRUST			70 LAKESIDE DRIVE	029-013-A	1,491.84
GARRITY KEVIN S; PAUL GERARD JR	GARRITY SEAN RICHARDS			TOWNSEND AVENUE	030-035	782.88
GARRITY SEAN R	GARRITY DENISE M			186 COMMERCIAL STREET	015-033	5,661.60
GARVEY DOMINIC LIFE TENANT				21 WAGNER WAY	026-037-D1-ON	575.12
GARVIN DAVID T				LINEKIN ROAD	003-005-013	1,423.52
GASBARRONE LESLEY				156 TOWNSEND AVENUE	022-013	1,646.40
GAY THEODORE R & DORA A				183 CREST AVENUE	006-002-C	1,095.36
GAYLE BLAKELEY FARRIS TRUST -2000	C/O RACKEMANN SAWYER & BREWSTER			331 LAKESIDE DRIVE	025-009	10,703.84
GAYS RICHARD F & SUSAN H				BAYBERRY ROAD ACCESS	011-007-K	612.64
GE CAPITAL INFORMATION TECH						53.76
GEDDRY CYNTHIA A				43 MCFARLAND POINT DRIVE #7	015-043-007	3,511.76
*GELARDEN ROBERT J & SUSAN S				36 BRADLEY ROAD	031-015	2,836.85
GENTRY GINA L				84 EASTERN AVENUE	022-048-A	1,764.00
GEORGE WHITTEN(WHITTEN FAMILY TRUST)	AMY, CHARLES D & R ROBINSON WHITTEN			54 MASSACHUSETTS	004-037	907.20
GERMAIN SARA W & EDWARD B				ISLE OF SPRINGS	027-001-031	754.88
GERRAUGHTY RODDY F	ELIZABETH R FEULNER			HARBOR HEIGHTS ROAD	016-131	824.32
GERRAUGHTY RODDY F	ELIZABETH R FEULNER			16 HARBOR HEIGHTS ROAD	016-092	896.00
GETCHELL BROS INC						58.24
GETCHELL ERIC E & CHRISTINE S				15 ATLANTIC AVENUE E	020-053-E	1,981.28

GIBBONS FAMILY TRUST	GIBBONS JAMES F & MARY LYNN	39 JUNIPER POINT ROAD	004-023	2,630.88
GIBBONS SHEILA E		133 ATLANTIC AVENUE #21B	010-032-021B	2,198.56
GIBBONS THOMAS D & ELIZABETH A		44 ATLANTIC AVENUE	016-043	3,196.48
GIGUERE PAUL G	GIGUERE FAMILY TRUST	74 CREST AVENUE	011-009-Q	937.44
GILCHRIST DEBORAH S & BARRETT		56 VIRGINIA STREET	024-053	5,717.60
GILCHRIST DEBORAH S & BARRETT	DES STAFFORD CHARLOTTE & DAVID	5 BRIGGS LANE	024-039	1,765.12
GILCHRIST PETER M & NANCY A		41 COMMERCIAL STREET	015-074	3,831.52
GILCHRIST PETER M & NANCY A		43 COMMERCIAL STREET	015-073	3,122.56
GILES ELBRIDGE		OFF LAKEVIEW ROAD		487.20
GILES ELBRIDGE		HERON COVE ROAD	029-042	384.16
GILES ELBRIDGE & JUNE		MADDOCKS ROAD	018-057-B	133.28
GILES ELBRIDGE A		OFF MADDOCKS ROAD	018-056	133.28
GILES ELBRIDGE A		31 LAKEVIEW ROAD	018-079	610.40
GILES ELBRIDGE & JUNE		HERON COVE ROAD	026-022	586.88
GILES ELBRIDGE & JUNE		38 LAKEVIEW ROAD	018-055	1,542.80
GILES ELBRIDGE & JUNE		39 LAKEVIEW ROAD	018-076	581.28
GILES JUNE P		LOGAN ROAD	018-049-002	613.76
*GILES SARAHE & CRAIG L		6 CAMPBELL STREET	016-047	1,211.73
GILKEY LANGDON;SONIA WEBER-GILKEY TRUST	GILKEY AMOS W; PAGANI FROUWKJE	60 MASSACHUSETTS ROAD	004-039	9,531.20
GILL ROBERT E & KATHLEEN		16 LOBSTER COVE ROAD	016-123	2,798.88
GILL STEPHEN H	GILL CHERYL L	125 CREST AVENUE	006-016	1,162.56
GILL, STEVEN H.	GILL, CHERYL L.	OFF SUNSET ROAD	006-015	199.36
GILL, STEVEN H.	GILL, CHERYL L.	CREST AVENUE	006-011	247.52
GILLETTE DENNIS		133 ATLANTIC AVENUE #52A	010-032-052A	2,316.16
GILLIES, JOHN	GILLIES, PATRICIA WALSH	10 SUNNY LANE ROAD	004-054A	5,070.24
GIMBEL ELISABETH VOSE		6 ABENAKI ROAD	021-039-E	2,133.60
GIMBEL MARK				64.96
GIMBELS OF MAINE INC		16 COMMERCIAL STREET		51.52
GIMBELS OF MAINE INC		21 COMMERCIAL STREET		4.48
GIMBELS OF MAINE INC		14 COMMERCIAL STREET		47.04
GIMBELS OF MAINE INC		39 COMMERCIAL STREET		21.28
GINN HERBERT E	C/O GINN REAL ESTATE	OFF WEST STREET	019-042-B	828.80
GLASRUUD THOMAS T & LAURIE A		BARROW'S ROAD	017-041	1,126.72
GLASRUUD THOMAS T & LAURIE A		12 BARROW'S ROAD	017-025	2,972.48
GLASS FRANCOISE		37 KENNEY FIELD DRIVE	020-181	1,236.48
GLASS FRANCOISE		OFF KENNEY FIELD DRIVE	020-183	87.36
GLEASON FINE ART INC		31 TOWNSEND AVENUE		36.96
GLEASON MARTHA W & DENNIS J		31 TOWNSEND AVENUE	020-088	6,665.12
GLEN GARRY OF BAYVILLE LLC		10 GLENSIDE ROAD	024-044	7,859.04
GOGGIN LAWRENCE & BLANCHE		133 ATLANTIC AVENUE #31B	010-032-031B	1,909.60
GOLDSMITH BILLIE HOWARD		3 PEAR STREET	020-126	2,517.76
GOLDSMITH ELIZABETH F		21 BAYBERRY ROAD	011-009-M	931.84
GOMES JOAQUIM I	GOMES HELGA DO ROSARIO	119 LAKESIDE DRIVE	029-011-B	2,446.64

TOWN OF BOOTHBAY HARBOR

GONZALES CAROLE M	CREST AVENUE	011-011	150.08
GONZALES CAROLE M	56 CREST AVENUE	011-010	1,001.28
GONZALES G KENT & CAROLE M	CREST AVENUE	011-010-A	1,307.04
GONZALES G KENT & CAROLE M	CREST AVENUE	011-013	98.56
GORDON ABIGAIL E	12 GRANARY WAY UNIT #2	020-083-002	3,872.96
GORDON NATHAN R & NICOLE	7 STONEHEDGE DRIVE	022-007-A	1,314.88
GORDON, DEBORAH J.	267 WESTERN AVENUE	008-002	8,531.04
*GORMAN GERARD PATRICK & RUTH ANNE	10 FULLERTON STREET	019-099	2,137.97
GORTON EUGENE E & DEBORAH G	20 LINEKIN ROAD #8B	001-017-A-00	3,308.48
GOSSELIN MARK A & JENNIFER A	5 TOWNSEND LEDGE DRIVE	008-009-B	2,840.88
GOSSELIN RICHARD	3 HARBOR ISLAND	015-118-001	3,353.28
*GOULD CORINNE H	21 HOWARD STREET	019-001-A	1,688.85
*GOULET PATTI L & DENNIS P	50 REED ROAD	018-045-G	1,254.29
GOWEN CHARLOTTE HEATON	17 WEEKS ROAD	021-026	1,221.92
GRANDVIEW LLC	5 GRANDVIEW AVENUE	002-014	10,866.24
GRANGER NORTHERN INC	OFF BARTER ROAD	026-038-C	332.64
GRANGER NORTHERN INC	PAINÉ ROAD	026-038-D	330.40
GRANGER NORTHERN INC	OFF FULLERTON STREET	026-038	3.36
GRANT ANNE MCMANUS	OFF WEEKS ROAD	021-028	66.08
GRANT CHRISTOPHER E & SHARON L	53 CROOKED PINE ROAD	011-041	3,367.84
GRANT CHRISTOPHER E & SHARON L	OFF CROOKED PINE ROAD	011-043	224.00
GRANT MARIANNE BERRIGAN	30 ATLANTIC AVENUE	016-038	3,167.36
GRANT RICHARD A & SHARON A	17 MIDDLE ROAD	018-018-B	1,310.96
GRANT SCOTT G	9 GRANTS WAY	021-029	1,366.40
GRASSO SALVATORE	24 FULLERTON STREET	019-103	1,696.24
GRAVES DEBORAH L & DAREN L	11 BAY STREET	016-112	1,753.92
GRAY DAVID H & DOROTHY ANNE	DAVID & DOROTHY ANNE GRAY REVOC TRUST; 23 HAHN COVE RD	009-024	12,600.00
GRAY JENNIFER M; GRAY TERENCE K	MAINE QUALIFIED PERSONAL RESIDENCE	021-042	2,251.20
GRAY TERENCE K & JENNIFER M	11 WESTERN AVENUE	018-002-C	806.40
GRAYHAWK LEASING LLC	1 BY WAY		631.68
GREENE ALDEN	114 APPALACHEE ROAD		288.96
GREENE ROBERT A	34 HOWARD STREET	021-054	966.56
GREENLEAF ALBERT L	34 HOWARD STREET		25.76
GREENLEAF ALBERT L & CLEO R	8 WEST STREET	019-027	1,802.64
GREENLEAF ALBERT L & CLEO R	71 COMMERCIAL STREET	019-011	2,164.96
GREENLEAF LODGING CORPORATION	65 COMMERCIAL STREET		206.08
GREENLEAF LODGING CORPORATION	59 ATLANTIC AVENUE	016-026	127.68
GRIFFIN CARL R III & DENISE	59 ATLANTIC AVENUE		4,733.12
GRIFFIN CARL R III ESQ	195 ATLANTIC AVENUE	005-033-B	206.08
GRIFFIN DENISE C	116 GRANDVIEW AVENUE	001-011	13,721.68
GRIFFIN DONALD G & JANE A	25 LOBSTER COVE ROAD	016-009	16,400.16
GRIFFIN JENNIFER Z	104 ATLANTIC AVENUE	010-037	1,417.92
GRIFFIN JENNIFER Z			2,692.48

Griffin Karen U & William R	88 Crest Avenue	011-009-D	600.32
Griffin Marguerite J	44 Roads End	010-008	4,168.08
Griffin Marguerite J	61 Atlantic Avenue	016-025	4,726.40
Grindall Harry S III	107 Western Avenue	014-034	1,730.96
Grinnell Barry G & Loril	192 Middle Road	029-036-A	1,990.24
Groton Neal F & Susan	137 Samoset Road	025-018-002A	2,710.40
Groton Neal F & Susan		025-018-2B	454.72
Grover Merritt B & Patricia	2 Montgomery Road	022-031	1,794.80
Grover Robert F	47 Townsend Avenue	020-080	4,054.40
Grover's Hardware Inc	47 Townsend Avenue		509.60
Gruener Nicia N	144 Atlantic Avenue	010-045	3,181.92
Gudroe Darrell & Sarah	32 Kenney Field Drive	020-177	2,217.60
Gudroe Sarah			156.80
Gudroe Sarah K	206 Townsend Avenue	026-37E-00N	179.20
Guerin Mark J & Karin E	21 Old Quarry Lane	018-031-A	1,701.28
Guild Polly L & S Theodore Life Estate	148 Atlantic Avenue	010-046	1,005.76
Gunnison Melba R	163 Crest Avenue	006-003-A	1,559.04
Guzzo Dawn K & Gary	23 West Street	019-111	1,957.76
Guzzo Lee A & Barbara	30 Harris Point Road	017-003-A	1,930.88
Guzzo Lee A & Barbara	28 Harris Point Place	017-003	7,697.76
*Haggett Charles E III & Martha A	134 Lakeview Road	026-011	1,940.85
Haggett Martha A	23 Lakeview Road	018-081	1,163.68
Hahn Michelle J	82 Back Narrows Road	031-021	10.08
Hahnel Judith M	Corner of Park & Campbell	020-035	417.76
Haines, Gerald C	40 Lobster Cove Road	016-092-A	1,347.36
*Hale Cynthia E	44 Union Street	020-151	3,437.17
*Hale Donald G & Frances H	14 Moffat Lane	025-017-003	3,572.69
Hale Stephanie J	8 Abenaki Road	021-039-F	2,426.48
Hall Nancy S	13 West Harbor Pond Rd #13B	014-039-013B	2,832.48
Hallinan Dennis & Mary	239 Atlantic Avenue	005-016	2,786.00
Hallinan Dennis & Mary	Atlantic Avenue (Rear)	005-015	45.92
Hallinan Richard M	6 Sea Street	015-048	1,195.60
Hallinan Robert	201 Townsend Avenue	022-017-ON-001	66.08
Hallinan Robert A & Debra S	12 Sunset Road	010-052	2,172.24
Hallinan Robert A & Debra S	18 Highland Park Road	023-026-004	1,705.76
Hallinan William F	11 Kenney Field Drive	020-187	1,445.36
Hallinan William F & Kathleen	7 Kenney Field Drive	020-188	1,256.64
Hallstrom Lester D & Deborah A	36 Eastern Avenue	022-045	1,904.00
Hallstrom Lester D & Deborah A	71 Commercial Street	015-063	7,896.00
Hamblen David G & Susanne G	399 Lakeside Drive	013-018	3,290.56
Hamblen Janet K	347 Lakeside Drive	025-012	4,852.40
Hamblen William R & Janet K	8 MCFarland Point Drive #29	015-043-029	2,592.80
HAMILTON, GEORGE	133 Atlantic Avenue #41A	010-032-041A	2,240.00
HAMILTON, THERESA			
HAINES, RITA M			
FARRIN CLIVE			

TOWN OF BOOTHBAY HARBOR

HAMM CAROLE & HOPLA DAVID	9 JORDAN DRIVE	030-002-012	7,696.64
HAMM CAROLE & HOPLA DAVID		030-002-001	473.76
HAMMOND LESLIE H	15 HAMMOND WAY	006-012	1,062.88
HAMMOND LESLIE H	HAMMOND WAY	006-009	154.56
HAMMOND LUMBER COMPANY			1,369.76
HAMRIN KRISTINA W	7 SUNSET ROAD	010-006	1,732.08
HANNAFORD BROS CO #8143			15,797.60
HANNULA EDWARD A & ELIZABETH	201 LOBSTER COVE ROAD	021-015	3,506.72
HANSEN JERRETT L	22 MOUNTAIN VIEW ROAD	029-006-E	1,601.60
HARBOR BAIT INC			142.24
HARBOR LAKE FARM ASSOC INC	ISLAND-WEST HARBOR POND	029-048	184.80
HARBOR OPTICAL LLC			263.20
HARBOR VIEW HOUSING ASSOCIATES	23 SCHOOL STREET	020-144-A	12,464.48
HARBORAGE INN INC	75 TOWNSEND AVENUE		183.68
HARBORFIELDS INC	24 MCKOWN POINT ROAD	008-013	15,247.68
HARBORFIELDS INC	24 MCKOWN POINT ROAD		125.44
HARBORSIDE CENTER FOR WELLBEING	115 TOWNSEND AVENUE		69.44
HARBORSIDE CENTER FOR WELLBEING	115 TOWNSEND AVENUE	020-115	2,639.84
HARBORSIDE HOLDINGS INC	137 TOWNSEND AVENUE	022-024	4,807.04
HARBOUR TOWNE INN INC	71 TOWNSEND AVENUE		197.12
HARBOUR TOWNE INN INC	71 TOWNSEND AVENUE	020-076	5,925.92
HARDING CURTIS E & JEANNE C	87 CREST AVENUE	010-072	1,043.84
HARDING CURTIS E & JEANNE C	83 CREST AVENUE	010-073	874.72
HARDWICK JASON & ECHO	59 OCEAN POINT ROAD #27	022-039-027	434.56
HARDWICK SCOTT ALAN	15 SHERMAN STREET	019-117	1,786.40
HARMONY HILL REALTY TRUST	8 MILL COVE CREST	019-042	2,049.60
HARMONY HILL REALTY TRUST	WEST STREET	019-041	247.52
HAROLD W BISHOP AGENCY	3 BRIDGE STREET		91.84
HARPER JOHN W & FRANCES	15 ATLANTIC AVENUE #D	020-053-D	1,743.84
HARRIGER BARBARA	21 WEST STREET	019-121	1,472.80
HARRIGER BARBARA	14 JUNIPER POINT ROAD	004-004-A-004	2,418.08
HARRIGER JAMES C	3 SHERMAN STREET	019-120	976.64
HARRINGTON JEANNINE	BAYVILLE ROAD	031-037	700.00
*HARRINGTON JEANNINE W	9 BAYVILLE ROAD	031-036	2,249.97
*HARRIS LEE S III & PIETERNELLA D'B	12 BEAR END ROAD	013-007-A	14,016.69
HARTFORD KATHRYN	28 MONTGOMERY ROAD	022-034	1,038.24
HARTFORD P CHAPIN	5 SEA STREET	019-025	1,942.64
HARTGROVE JOSEPH D	69 LAKEVIEW ROAD	026-021-A	1,998.08
HARTLEY KELSEY L; SONNI K & ALI K	106 OCEAN POINT ROAD	031-007	3,792.32
HARTLEY MARINE SERVICES INC	106 OCEAN POINT ROAD		8.96
HARTNETT CAROL	10 MCKOWN STREET		7.84
HASLAM JANETH P	31 BAYBERRY ROAD	011-009-G	735.84

HASTINGS ELIZABETH M	REECE SUSAN M	ISLE OF SPRINGS	027-001-193	1,005.76
HATCH ALICE B		32 JUNIPER POINT ROAD	004-013	3,067.68
HATCH MARY T		15 VIRGINIA STREET	031-036-A	2,283.12
HAWKE ANDREW C		78 PARK STREET	021-039-C	4,242.00
HAWKE ASSOCIATES LLC		203 TOWNSEND AVENUE	030-008	6,693.12
HAWKE BEATRICE A		32 TODD AVENUE		32.48
HAWKE BEATRICE A		20 KENNEY FIELD DRIVE	020-172	1,574.72
HAWKE BEATRICE A		32 TODD AVENUE	015-085	2,062.48
HAWKE LAND HOLDINGS LLC		185 TOWNSEND AVENUE	022-017	25,432.96
HAWKE LAND HOLDINGS LLC		TOWNSEND AVENUE	022-017-1	544.32
HAWKE MOTORS		203 TOWNSEND AVENUE		259.84
HAYES FAMILY CORPORATION		48 BLOW HORN ROAD	007-010	5,691.84
HAYES JAMES A., II	GRAY BARBARA H.	BLOW HORN ROAD	007-010-00A	1,669.92
HAYNES GEORGE P	MABELLE P HAYNES LIVING REVOC TRUST	55 ATLANTIC AVENUE	016-027	3,047.52
HAZELTON DANIEL R & MARK W		44 MASSACHUSETTS ROAD	004-026	2,741.76
HEABERLIN IRMA L LIFE ESTATE		52 KENNEY FIELD DRIVE	022-066	1,457.68
HEADS OF THE HARBOR INC		52 UNION STREET		71.68
HEALION THOMAS E	HEALION BETTY H	115 APPALACHEE ROAD	021-058	3,973.76
HEALY MAURICE J & VALERIE M		33 MCFARLAND POINT DRIVE #2	015-043-002	3,067.68
HEATHER M GRIFFITHS RECOVERABLE TRUST	GRIFFITHS HEATHER; RIDDLE JENNIFER	47 BIRCH ROAD	007-007-E	2,394.56
HEDBERG CARL J	HEDBERG FAMILY TRUST	33 HARRIS POINT ROAD	017-005-B	5,313.28
HEIDENREICH THEODORE E JR	HEIDENREICH JANE H	64 MCFARLAND POINT DRIVE #18	015-043-018	4,399.36
HELM DEAN E & HANLEY KATHY L	BETTE F HELM FAMILY BY-PASS TRUST	98 MCKOWN POINT ROAD	004-056	3,204.32
*HELMAN FRANK G LIFE ESTATE	PEAK MARTHA H	88 APPALACHEE ROAD	021-048	3,170.61
HENNIGAR HOWARD V JR & SUSAN L		205 207 SAMOSET ROAD	028-013	6,962.48
HEPBURN SUE T		65 REED ROAD	026-021-E	2,109.52
HERMAN CHARLES M & CONNIE C		198 ATLANTIC AVENUE	006-021-003	2,027.20
HERMANN GEORGE A & MYRL D		96 ATLANTIC AVENUE #3B	016-018-A-003B	2,241.12
HERRINGBONE'S PUB & GRILL LLC		96 ATLANTIC AVENUE #1C		551.04
HESELTON DOANE R		47 WESTERN AVENUE	018-033	2,229.92
HESSE SHIRLEY MCKAY		116 CREST AVENUE	007-007-G	2,523.36
HEVERLING DAVID R & HEATHER H				1,932.00
HEWLETT PACKARD FINANCIAL				33.60
HEYL ANTHONY		17 TOWNSEND AVENUE		54.88
HIGGINS JOSHUA P & EMILY P		53 OLD STONEWALL ROAD	006-002-M-002	1,837.36
HIGGINS RACHEL				23.52
HIGH LEDGE LLC		73 HIGH LEDGE LANE	030-031-002	105.28
HIGH LEDGE LLC		75 HIGH LEDGE LANE	030-031-001	104.16
HIGH LEDGE LLC		49 HIGH LEDGE LANE	030-031-012	116.48
HIGH LEDGE LLC		47 HIGH LEDGE LANE	030-031-008	106.40
HIGH LEDGE LLC		HIGH LEDGE LANE	030-031	43.68
HIGH LEDGE LLC		57 HIGH LEDGE LANE	030-031-006	104.16
HIGH LEDGE LLC		69 HIGH LEDGE LANE	030-031-004	109.76
HIGH LEDGE LLC		71 HIGH LEDGE LANE	030-031-003	106.40
HIGH LEDGE LLC		53 HIGH LEDGE LANE	030-031-007	132.16

HIGH SH LLC					42.50
HILARY L FRITZ RIPP REVOCABLE TRUST					1,742.77
HILL LOIS BOON					3,977.12
HILSCHER ROBERT B & DEBORAH S					2,615.20
HINDS TIMOTHY					1,198.96
HINRICHS CELIA A	BLOOM SAUL A				7,386.40
HOCHSTEIN SUSANN & JOHN					3,101.28
HOCK CHARLES T & MARIKYN H					1,794.24
HODGDON ALAN; ALICE & JENNIFER					863.52
HODGDON CLARA G HEIRS OF					2,328.48
HODGDON CLARA G HEIRS OF					134.40
HODGDON DANA	CATHY HODGDON				2,666.72
HODGDON DANA	CATHY HODGDON				112.00
HODGDON SARAH					13.44
HODGDON YACHT SERVICES LLC					164.64
HODGDON YACHT SERVICES LLC					8,309.28
HOFFMAN RUSSELL H	SARAH M FOULGER				5,475.68
HOLBROOK VERONICA					619.92
HOLM KENNETH D					1,435.84
HOLMAN JANE S	JANE S HOLMAN 2006 REVOC TRUST				6,674.08
HOLMBERG DOUGLAS & NORMA					1,169.28
HOLMBERG NORMA JEAN					1,871.52
HOLMES JAMES S	BERNIER CRYSTAL R				1,002.40
HOLMES JAMES SYLVESTER JR	HOLMES DIANA LEE				910.00
HOLMES, JULIA					694.40
HOMESTEAD PARTNERS LLC	C/O STEPHEN PITCHER				2,867.20
HOMESTEAD PARTNERS LLC	C/O STEPHEN PITCHER				1,144.64
HONAN WILLIAM E					4,511.36
HOPKINS RAYMOND F; MARK R HOPKINS	HOPKINS KATHRYN C				3,262.56
HORGAN KATHARINE D					929.60
HOSKEER CHRISTIAN & JULIE					2,527.84
HOUSE FRANCES SULLIVAN	HOUSE RICHARD A				566.72
HOUSE OF LOGAN					160.16
HOUSE OF LOGAN					92.96
HOWARD H WYMAN JR	THE HOWARD FAMILY TRUST				1,624.00
HOWARD H WYMAN JR	THE HOWARD FAMILY TRUST				187.04
HOWARD HOUSE					7,669.76
HOWARD HOUSE INC					238.56
HOWARD HUGH W JR					287.84
HOWE BRIAN M & DIANE M					1,422.40
HOWE MELANIE L					4,660.32
*HOZDALA PAUL W					1,574.05
HUGHES JANET F					2,360.96
HUIZING TIMOTHY C & ARLENE J					885.92

HULL JERRY L.	RUFFALO MARIE ROSE	63 BAY STREET	016-078	1,324.40
HULL, MARY		12 SIMMONS DRIVE #3	022-039-003	657.44
HUMPHREY RICHARD A	HUMPHREY KATHLEEN M	41 SCHOOL STREET	022-062-A	1,527.68
HUNT FRANCIS STUART		15 MASSACHUSETTS ROAD	004-046	2,399.04
HUNTER PETER M	MCALDER MARK A	ATLANTIC AVENUE	006-021-011	371.84
HUNTER PETER M	MCALDER MARK A	ATLANTIC AVENUE	010-091	320.32
HURD JANE NEWCOMB	SEVERANCE ROGER D	66 COMMERCIAL STREET	015-015	2,443.84
HURD TIMOTHY D & SUZANNE M		OFF CREST AVENUE	016-002	602.56
HURD TIMOTHY D & SUZANNE M		52 FULLERTON STREET	019-108	2,100.00
HURFORD HENRY J JR CPA		2 MCKOWN STREET		15.68
HURFORD HENRY JOHN III		BOOTHBAY TOWN LINE	029-007-B	2.24
HURST JOHN W & NANCY S		15 WILLIAMS STREET	018-007	1,370.32
HUTCHEON PAUL & SUSAN		CREST AVENUE	010-086	403.20
HUTCHESON THAD T JR	HUTCHESON REBECCA BROWN	8 MCKOWN POINT ROAD	008-012	8,260.00
HUTCHINGS FRED H & JERI K		12 PATTON LANE	029-041-002	938.00
HUTCHINS DAVID CLINTON		10 PARK STREET	020-167	1,414.00
HUTCHINS DEANE L & VIRGINIA B		42 SUNSET ROAD	010-056	1,128.96
HUTCHINS DEANE L & VIRGINIA B		SUNSET ROAD	010-055	168.00
HUTCHINSON ALBERT N & SUSAN J		ISLE OF SPRINGS	027-001-152	882.56
HUTCHINSON CHARLES H	HUTCHINSON REBECCA T	14 CROOKED PINE ROAD	011-029	726.88
HYDE JENNIFER	DAVID M BRONSTEIN	17 HARRIS POINT ROAD	017-007	6,095.04
HYSON RENDALL & MARGARET E		15 SEA STREET	015-047	1,937.60
HYSON RENDALL E & MARGARET E		37 HUTCHINSON DRIVE	029-040-I	1,397.20
HYSON RONALD		48 BAYVILLE ROAD	031-037-A	1,190.00
IBM CREDIT LLC		OLD STONEWALL ROAD	006-002-M-004	8.96
IMBER ROBIN LEE		133 ATLANTIC AVENUE #71A	010-032-071A	463.68
IMHOF ANGELA M		11 WALL POINT ROAD	021-012	1,968.96
IMHOF LENORE M		122 CREST AVENUE	007-007-H	1,256.64
INGRASSIA MICHAEL	INGRASSIA CHRISTINA L			1,286.88
INTERFACE SECURITY SYSTEMS				23.52
IRISH PATRICIA E & HOWARD		52 MIDDLE ROAD	026-028	736.40
IRVING OIL LIMITED		209 TOWNSEND AVENUE	030-008-B	6,716.64
IRVING OIL LIMITED		209 TOWNSEND AVENUE		3,792.32
ISLAND OAK CORP		68 OAK STREET	020-114	1,753.92
ISLAND TEAK COMPANY		38 SEA STREET		22.40
ISLE OF SPRINGS ASSOCIATION		POWDER HORN ISLAND	027-005	248.64
ISLE OF SPRINGS ASSOCIATION		RAM ISLAND	027-002	228.48
ISLE OF SPRINGS ASSOCIATION		ISLE OF SPRINGS	027-001-001	18,940.32
ISLER SUSAN L	STRONG NANCY F	17 CREST AVENUE	016-004	1,524.32
ISLER SUSAN L	STRONG NANCY F	OFF CREST AVENUE	016-003	430.08
J & A REALTY LLC		11 COMMERCIAL STREET	015-110	2,651.04
J EDWARD KNIGHT INSURANCE CO		159 TOWNSEND AVENUE		220.64
J L B REALTY TRUST	BEAVER JANICE LONG	35 UNION STREET	020-067	2,133.04
JACKSON PATRICK T JR		8 OAK POINT ROAD	025-016	18,779.04

TOWN OF BOOTHBAY HARBOR

*JACOBSON ROBERT E	ROBERT E JACOBSON INTER VIVOS	36 HARRIS POINT ROAD	017-005	7,399.73
JAEGER LARRY E & SHEILA E		8 BIRCH ROAD	011-070	3,640.00
JAFFEE MARY SAUDEK; ROBERT E SAUDEK	SAUDEK STEPHEN L	11 ST ANDREW'S LANE	014-006	11,354.56
JAMES BRENT M		22 HUTCHINSON DRIVE	029-040-D	1,482.88
JAMES F. BURNS III	BURNS CHILDREN IRREVOCABLE TRUST	4 NAHANADA ROAD	011-009	1,677.76
JAMES F. BURNS III	BURNS CHILDREN IRREVOCABLE TRUST	5 NAHANADA ROAD	011-008-B	2,858.24
JAMESON SUSAN K	WISSLER ANNE L	63 BARROW'S ROAD	017-032	2,297.12
JANET W STEPHENS REVOCABLE TRUST	STEPHENS JANET W	31 JUNIPER POINT ROAD	004-028	2,635.36
JANICE M. DETOMA TRUSTEE OF REVOCABLE	INDENTURE OF TRUST OF J.M. DETOMA	7 RACoon DRIVE	007-008-M	2,511.04
JARKIEWICZ PAUL S		94 LAKESIDE DRIVE	029-013-B	1,532.16
JE & COMPANY LLC		7 TOWNSEND AVENUE		161.28
JEAN TARR FLEMING TRUST	LOUIS BROWN FLEMING TRUST	62 MASSACHUSETTS ROAD	004-040	8,972.32
JEATH LLC		20 TOWNSEND AVENUE	019-154	8,310.40
JEATH LLC		6 MCCLINTOCK STREET	019-156	1,645.28
JEATH LLC		MCKOWN STREET	015-099	3,661.28
JEATH LLC		2 4 & 6 WHARF STREET	015-114	5,788.16
JEATH LLC		MCCLINTOCK STREET	019-155	1,108.80
JEATH LLC		34 TOWNSEND AVENUE	019-148	6,008.80
JILL DOYLE LIVING TRUST	DOYLE JILL & JOSEPH	52 MCFARLAND POINT DRIVE #27	015-043-027	4,129.44
JMJ INVESTMENT GROUP LLC		55 OAK STREET		328.16
JOBES THEODORE H & ELIZABETH V		OFF CREST AVENUE	010-080	509.60
JOBES THEODORE H & ELIZABETH V		OFF CREST AVENUE	010-081	339.36
JOBES THEODORE H & ELIZABETH V		CREST AVENUE	010-085	409.92
JOBES THEODORE H & ELIZABETH V		9 WATUTKA WAY	010-083	927.36
JOBES THEODORE H		7 WATUTKA WAY	010-082	1,964.48
JOCELYNE B BLAIS TRUST 2011	MAURICE G BLAIS TRUST 2011	27 LINEKIN ROAD	001-005	11,522.56
JOHN E ST JOHN LIVING TRUST	ST JOHN JOHN E & ST JOHN GERNA H	WEST HARBOR POND CONDO	014-039-008D	2,834.72
JOHNSON BROOKS N	DRISKO-JOHNSON MARGARET	3 PARK STREET	020-040	1,556.80
JOHNSON CHERYL RAE	REED MARTHA	91 BAYVILLE ROAD	024-007	1,137.92
JOHNSON DAVID I		2 MCFARLAND POINT DRIVE	015-043-036	2,521.12
JOHNSON STEVEN B & JENNIFER W		31 BAY STREET	016-088	1,304.80
JOHNSTON JANE E		79 WESTERN AVENUE	014-042	1,800.96
JOLLEY THOMAS & STACEY		16 ELVIRA DRIVE	018-002-B	1,495.20
JONES ALLAN R		18 EATON ROAD	025-021-A	12,661.60
JONES DONNA		59 OCEAN POINT ROAD #22	022-039-022	180.88
*JONES JOANNE P		59 OCEAN POINT ROAD #21	022-039-021	154.45
JONES ROBERT A & LINDA M		71 OAK POINT ROAD	012-005	20,282.08
JONES SUZANNE J		42 LAKEVIEW ROAD	018-060	1,651.44
JONES VIRGINIA B		20 SUMMIT ROAD	016-067	1,022.56
JORDAN ALDEN		60 WEST STREET	019-040	3,945.20
JORDAN CAROLE		39 JORDAN DRIVE	030-002-007	2,203.60
JORDAN CAROLE M		37 JORDAN DRIVE	030-002-006	333.76
JORDAN EDWARD P.		LINEKIN ROAD	003-005-017	1,640.80
JORDAN NANCY E	MILLER SUSAN M	99 APPALACHEE ROAD	021-063	4,385.92
JORDAN PETER W & RUTH S		10 ROBERTS CIRCLE	024-022	1,794.24

JORGENSEN PETER F	46 MONTGOMERY ROAD	022-018	1,733.76
JORGENSEN PETER F	236 LAKESIDE DRIVE	029-001	5,519.36
JOURDET LON W III & GALE L	214 ATLANTIC AVENUE	006-023	2,232.16
JOURNAGAN TRAVIS	22 GRANARY WAY		82.88
JOYAL SCOTT D & DIANE R	15 REED ROAD	026-023	980.00
JUDGE NANCY D	77 MCKOWN POINT ROAD	004-053-A	10,949.12
JUNIPER POINT VILLAGE IMPROVEMENT SOCIETY	87 MCKOWN POINT ROAD	004-031	3,430.56
JUNIPER POINT VILLAGE IMPROVEMENT SOCIETY	36 JUNIPER POINT ROAD	004-016	385.28
KAHN MICHAEL A & BEVERLY K	28 BIRCH ROAD	011-074	6,460.16
KALER MARY A	48 COMMERCIAL STREET	015-011	5,909.12
KALER MARY A & SAM	80 COMMERCIAL STREET		284.48
KALER MARY C	28 BAY STREET	016-062	1,246.56
KANE ANNE T	15 WESTERN AVENUE	018-002-D	2,078.72
KANE MARY-LYNN	32 SCHOOL STREET	020-141	1,176.00
KAREN E BARTHOLOMEW TRUST	WESTERN AVENUE	014-029-A	156.80
KAREN E BARTHOLOMEW TRUST	133 WESTERN AVENUE	014-029	5,754.56
KAREN E BARTHOLOMEW TRUST	LOGAN ROAD	018-049-006	1,445.92
KARNS ELIZABETH DBA THE PANTRY	BOOTHBAY HOUSE HILL		28.00
KARNS JEFFREY L & ELIZABETH	33 EASTERN AVENUE	022-056	1,317.12
KATHLEEN S FANOE TRUST	48 FULLERTON STREET	019-107	2,092.16
KAZAKOS TAKIS A	4 CAMPBELL STREET	016-046	1,097.04
KAZALSKI JOHN J	27 FACTORY COVE ROAD	005-025	4,107.60
KEARNS, THOMAS MICHAEL	160 WESTERN AVENUE #1A	014-020-001A	2,710.40
KEEGAN KEVIN M	4 HILLSIDE ROAD	031-037-B	917.28
KEEGAN MARGARET R	43 MONTGOMERY ROAD	031-001	4,073.44
KEEGAN MARGARET R	OCEAN POINT ROAD	031-002	42.56
KEEGAN PEGGY			59.36
KEENE EVELYN HARTUNG & WAYNE	38 ATLANTIC AVENUE	016-040	2,343.60
KEISER KATHRYN G	70 BLOW HORN ROAD	007-013	5,555.20
KELLER WILLIAM B	15 LEDGE ROAD	009-006	6,148.80
KELLEY ANDREW J	33 LAKEVIEW ROAD	018-078	798.00
*KELLEY EUGENE W	226 ATLANTIC AVENUE	006-025	1,272.21
KELLEY WILLIAM P & JOY A	87 OLD STONEWALL ROAD	006-002-R	1,051.68
KELLY MARGARET ORNE	MIDDLE ROAD	029-039	599.20
KENANDALE, LLC	50 UNION STREET	020-152	2,492.56
KENANDALE, LLC	UNION COURT	020-161	378.56
*KENDLEY PATRICK & YVONNE	WEST HARBOR POND CONDO	014-039-003	1,904.45
KENNEDY DONALD J & BETTY D	76 WEST STREET	019-041-A-001	3,806.88
KENNETH M WOODS REVOCABLE LIVING TRUST	133 ATLANTIC AVENUE #61B	010-032-061B	1,968.96
KENNETH M WOODS REVOCABLE LIVING TRUST	133 ATLANTIC AVENUE #72A	010-032-072A	2,259.04
KENNISTON DONALD H & CHRISTINE	133 ATLANTIC AVENUE #82A	010-032-092A	2,637.60
KENNISTON DONALD H	45 ROADS END	010-021	7,563.36
KENNON MICHAEL L	41 SUMMIT ROAD	020-009-A	1,774.08
KENT RACHAEL G DEVISEES OF	ISLE OF SPRINGS	027-001-190	703.36

TOWN OF BOOTHBAY HARBOR

KENT KATHRYN ORNE	KENT WILLIAM R. JR.	128 WESTERN AVENUE	014-016	7,015.68
KERNEY MARIL Y M	MCCOID KATHARINE ROTH	8 ROCK ROAD	009-010-A	7,853.44
KERNEY MARIL Y M & JOHN A		197 WESTERN AVENUE	013-024	2,422.56
KERZNER, STUART	KERZNER, JOANNE	76 OAK STREET	022-010	1,864.80
KEY BANK N A		MEADOW MALL		621.60
KEYES KAREN		60 KENNEY FIELD DRIVE	022-068	2,220.96
KHALSA KAUR	KHALSA SINGH	44 TOWNSEND AVENUE	019-150	1,731.52
SANGAT GURU	SANGAT GURU			
KILGORE ROGER V	ROGER V KILGORE LIVING TRUST	59 MCFARLAND POINT DRIVE #16	015-043-016	3,888.64
KILPATRICK MARCELLE M	KIPATRIC-VOSS KATHERINE A	261 OCEAN POINT ROAD	031-035	1,209.04
KIMBALL RALPH A JR & GAIL P		20 BIRCH ROAD	011-073	6,294.40
KING FREDERICK D		17 WALL POINT ROAD	021-011	1,090.32
KING RICHARD A & LINDA M		5 SCHOOL STREET	020-151-A	1,619.52
KINSHIP PARTNERSHIP	C/O T JAY SEALE III	160 WESTERN AVENUE #4B	014-020-004B	2,711.52
KIPP DERYL P & MELANIE B		89 COMMERCIAL STREET	015-062	5,152.00
KIRBY WILLIAM G		10 BOOTHBAY HOUSE HILL		92.96
KIRBY WILLIAM G		11 BOOTHBAY HOUSE HILL	015-076-A	6,924.96
KIRK BEN J & PAMELA	KIRK FAMILY TRUST	45 FULLERTON STREET	019-069	1,591.52
KIRK BEN J & PAMELA	KIRK FAMILY TRUST	39 FULLERTON STREET	019-070	888.16
KIRK BEN J & PAMELA	KIRK FAMILY TRUST	12 HIGH STREET	020-028	2,148.16
KIRK FAMILY REVOCABLE TRUST	KIRK BENJAMIN J & PAMELA	29 SPRUCE POINT HEIGHTS	003-005-016	5,498.08
KIRK FAMILY TRUST	KIRK BENJAMIN	LINEKIN ROAD	003-005-015	1,640.80
KIRK PAMELA & BENJAMIN		FULLERTON STREET	019-070-A	316.96
KLEINE BETH A & ROBERT E JR		113 APPALACHEE ROAD	021-060	2,364.32
KLEMENTS KEITH		MOFFAT LANE	025-017-004	560.00
KNOBLOCH MARJORIE S & THOMAS G		138 SAMOSET ROAD	025-024	3,095.12
KOCH BETTY CARY	BETTY CARY KOCH TRUST	64 MCFARLAND POINT DRIVE	015-043-020	4,353.44
KOOPMAN RONALD R & HELEN L		38 MOUNTAIN VIEW ROAD	029-006-H	1,663.20
KOSINSKI MARIA I		160 WESTERN AVENUE #11B	014-020-011B	2,709.28
KOSTER TERESA	TERESA KOSTER 2005 TRUST	16 CENTRAL AVENUE	001-009-00A	15,548.96
KOWALSKI JEFF K		282 SAMOSET ROAD	028-004-B	4,784.64
KREAHLING ROBERT P & SUZANNE R		29 HARRIS POINT ROAD	017-005-A	6,335.84
KRISTAN CHRISTIAN MICHAEL & BRYNNE M		70 MIDDLE ROAD	026-030	1,343.44
KRISTOFF LISA M		103 KENNEY FIELD DRIVE	023-025	1,266.72
KRUG JOSEPH H	KRUG JULIE G	8 SOUTHERN WAY	004-054	7,922.32
KUBISEK BRIAN S		180 ATLANTIC AVENUE	010-092	1,912.96
KUBISEK BRIAN S & STEPHANIE L		ATLANTIC AVENUE	010-091	320.32
KUCHARSKY SAMUEL N & MARSHA		14 HIGHLAND PARK	023-026-003	1,691.20
KUMLER KATHERINE C		60 LAKEVIEW ROAD	018-063	2,029.44
KURZ CHRISTOPHER W & DEBORAH K		58 MCKOWN POINT ROAD	008-014	9,849.28
KURZIUS ANNEMARIE LIFE ESTATE		38 BLOW HORN ROAD	007-008-G	7,652.96
KURZIUS ANNEMARIE LIFE ESTATE		39 BIRCH ROAD	007-008-E	6,604.64
KYNOR FAMILY REVOCABLE TRUST	KYNOR DAVID BOUTON	19 POOLER ROAD	004-002	3,880.80

*LABELLE FAMILY TRUST	LABELLE ERNEST H & SHEREDITH	25 BEACH ROAD	007-008-N	1,891.01
LABONTE JENNIFER		23 BRADLEY ROAD	031-024	439.04
LACHAPELLE CHARLES D & GERENE M		17 BEACH ROAD	007-008-Q	1,102.08
LACHMANN NORBERT	NORBERT LACHMANN TRUST - 2013	7 BARROWS ROAD	021-014	5,171.04
LACROIX MOLLY B & ROBERT	LACROIX FAMILY TRUST	7 ROBERTS CIRCLE	024-020	2,345.28
LADERER GREGORY S & ELIZABETH E		OFF OAK STREET	019-132	124.32
LADERER GREGORY S & ELIZABETH E		21 FULLERTON STREET	019-093	3,564.96
LAFAYETTE BOOTHBAY HARBOR LLC		31 ATLANTIC AVENUE		1,613.92
LAFAYETTE BOOTHBAY HARBOR LLC		ATLANTIC AVENUE	016-035	2,718.24
LAFAYETTE BOOTHBAY HARBOR LLC		31 ATLANTIC AVENUE	016-033-B	19,188.96
LAFAYETTE BOOTHBAY HARBOR LLC		80 COMMERCIAL STREET	015-017	41,988.80
LAFAYETTE BOOTHBAY HARBOR LLC		BAY STREET	016-078-A	539.84
LAFAYETTE BOOTHBAY HARBOR LLC		80 COMMERCIAL STREET		2,271.36
LAFAYETTE FISHERMANS LLC		22 COMMERCIAL STREET		1,746.08
LAFAYETTE FISHERMANS LLC		22 COMMERCIAL STREET	015-008	29,879.36
LAFAYETTE FISHERMANS LLC		COMMERCIAL STREET	015-007	586.88
LAFAYETTE FISHERMANS LLC		COMMERCIAL STREET	015-107	3,057.60
LAFFERTY HILARY EDDY	STOVER CHARLES C III	109 BAYVILLE ROAD	024-035	1,873.76
LAIRD JOHN C	C/O STACY MCLELLAN	28 KENNEY FIELD DRIVE	020-175	1,634.64
*LAJOIE ROGER R & SUZANNE B		59 MCFARLAND POINT DRIVE #15	015-043-015	3,184.05
LAMBROS DIANE	DIANE T LAMBROS REAL ESTATE TRUST	58 SCHOOL STREET	022-004	2,489.76
LAMBROS DIANE T	WHITNEY ROSALIND J	40 OAK STREET	019-133	2,197.44
LAMPKE RICHARD G		19 PEAR STREET	020-124	1,646.40
LANCASTER IDA C		19 ATLANTIC AVENUE	020-052	4,879.28
LANDRY MARTHA DOLLOFF		179 COMMERCIAL STREET	015-040	2,321.20
LANGENHAGEN RODD	LANGENHAGEN MARY	84 BLOW HORN ROAD	003-004	6,129.76
LANGHORNE(TISH)K STONEBURNER LIVING TRU	LANGHORNE STONEBURNER	20 HAHN COVE RD	009-023	5,208.00
LAPORTE FAMILY IRREVOCABLE TRUST	LAPORTE WILLIAM E	16 ROBERTS CIRCLE	024-025	2,553.60
LAPRISE MAURICE P JR		38 BAY STREET	016-074	963.20
LARRABEE JAMES A& JOY A		37 CROOKED PINE ROAD	011-049	2,866.08
LARSEN MARTHA CEDERSTROM		64 BAY STREET	020-006	976.64
LARSON GROUP		350 TOWNSEND AVENUE		978.88
LARSON GROUP		350 TOWNSEND AVENUE	030-035-A	7,454.72
LARSON SCOTT	MALCOM STEVE	92 WALL POINT ROAD		4,376.96
LATTER CATHY A		11 UNION COURT	020-158	832.72
LATTER JULIA E & ROBERT S		4 HIGHLAND PARK ROAD	023-004	958.16
LATTER WILLIAM B		12 UNION COURT	020-154	1,526.00
LAURIAT GRETCHEN E		LOBSTER COVE ROAD	016-140	231.84
LAURIAT GRETCHEN E		88 LOBSTER COVE ROAD	016-100	1,162.56
LAVALLEY KATHLEEN A		2 HACKMATAK ROAD	030-025	2,078.72
LAWLOR JAMES P		85 LAKEVIEW ROAD	018-065-A	1,788.64
LAWRENCE KENT B	KENT B LAWRENCE 1992 TRUST	12 HODGDON COVE ROAD	013-012	2,365.44
LEAF CAPITAL FUNDING LLC				72.80

TOWN OF BOOTHBAY HARBOR

LEAVITT NANCY A	LEAVITT JAMES	38 PARK STREET	020-191	1,328.32
LECH BARNARD A & ELIZABETH V A		24 EATON ROAD	025-021-D	3,134.88
LECH BARNARD A & ELIZABETH; ALLAN R	JONES MARIA B; REISER R E & M C	EATON ROAD	025-021	44.80
LECKBAND CRAIG R & ELLEN V		ROADS END	010-029	7,301.28
LEE ALICE B		50 ATLANTIC AVENUE	016-044	2,498.72
LEE ALICE B		52 ATLANTIC AVENUE	016-044-A	1,177.12
LEE ANDRU A		BAY STREET	016-083-A	71.68
*LEE VIOLA		229 BEATH ROAD	031-017	1,516.37
LEEMAN MARK G		169 KENNEY FIELD DRIVE	022-081	225.12
LEEMAN MARK G	LEEMAN GEORGIA	79 KENNEY FIELD DRIVE	022-079	1,576.40
LEFEVRE ALFRED J		16 SUMMIT ROAD	016-065	1,187.20
LEHMAN RANDALL D & MARIA T		OFF CROOKED PINE ROAD	011-032	168.00
LEHMAN RANDALL D & MARIA T	RANDALL AND MARIA LEHMAN LIV TRUST	20 CROOKED PINE ROAD	011-031	980.00
LEMAY LINDA M		39 UNION STREET #2	020-063-002	799.68
LEMBO-SPLAINE MARGARET		109 WESTERN AVENUE	014-033	2,110.08
LEMCKE NANCY	GRAVES SUSAN	47 CROOKED PINE ROAD	011-042	5,356.96
LENOX NANCY H		258 LAKESIDE DRIVE	025-004	1,326.08
LEONARD BARBARA J		8 FACTORY COVE ROAD	005-018	3,921.68
LEPORE LISA		11 SHERMAN STREET	019-118	1,554.56
LERNER DANIEL & ELAINE REAL ESTATE TRUST		77 LINEKIN ROAD	003-005-004	11,930.24
LERNER DANIEL M	LERNER FAMILY REAL ESTATE TRUST	79 LINEKIN ROAD	003-005-005	7,116.48
LEROUX JACQUES & SHELLEY		43 CROOKED PINE ROAD	011-046	1,601.60
LETSCH GEORGE V & LINDA S		194 ATLANTIC AVENUE	006-021-002	1,840.16
LEVIN JOEL A	JOEL A LEVIN REVOCABLE TRUST	133 ATLANTIC AVENUE #81A	010-032-081A	2,185.12
LEVINS JOAN L		100 TOWNSEND AVENUE #3	020-102-003	1,304.80
LEWIS BENJAMIN H & ELIZABETH A		25 CEDAR LANE	004-014	6,481.44
LEWIS DUANE A		7 SIMMONS DRIVE #16	022-039-016	583.52
LEWIS GAIL		59 OCEAN POINT ROAD #24	022-039-024	272.16
*LEWIS GARY E & DONNA L		21 MIDDLE ROAD	018-018-A	1,444.69
LEWIS ISABELLE G		74 EASTERN AVENUE		622.72
LEWIS JOHN H		SIGNAL POINT CONDOMINIUMS	015-043-031	2,552.48
LEWIS KEVIN	PERKINS KATHLEEN C	14 PENNINGTON LANE	029-034	903.28
LEWIS KOREY A		15 CAMPBELL STREET	016-055	1,421.28
LEWIS TIMOTHY C		96 MCKOWN STREET	015-083	6,161.68
*LEWIS LESLIE NGUYEN & NGUYEN SABRINA	LEWIS SCOTT ADAM NGUYEN; NGUYEN MARK	167 MIDDLE ROAD	030-049	876.85
LEWORTHY THOMAS A & VICTORIA A		WEST HARBOR POND CONDO	014-039-006A	2,275.84
LEYMARIE OLIVER A		197 ATLANTIC AVENUE	005-033	14,250.88
LEYMARIE OLIVER A		205 ATLANTIC AVENUE	005-033-A	1,453.76
LILLY BEVERLY R		9 WILLIAMS STREET	018-009	2,115.68
LILLY BEVERLY R		OFF TOWNSEND AVENUE	030-005	347.20
LINDBERG ROBERT R & NANCY E		BLOW HORN ROAD	007-004-A	487.20
LINEKIN BAY HOLDINGS LLC	C/O- PERKINS OLSON	BARROWS ROAD	017-034-A	739.20
LINEKIN BAY HOLDINGS LLC	C/O- PERKINS OLSON	92 WALL POINT ROAD	017-018	21,724.64
LINEKIN BAY HOLDINGS LLC	C/O- PERKINS OLSON	70 WALL POINT ROAD	017-017	5,126.24
LINEKIN BAY HOLDINGS LLC	C/O- PERKINS OLSON	34 WALL POINT ROAD	017-009	3,373.44

LINEKIN HEIGHTS ASSOCIATION	BAYBERRY ROAD	011-024	115.36
LINEKIN HEIGHTS ASSOCIATION	OFF BAYBERRY ROAD	011-022-A	151.20
LINEKIN HEIGHTS ASSOCIATION	OFF BAYBERRY ROAD	011-023-A	148.96
LINEKIN HEIGHTS ASSOCIATION	82 CREST AVENUE	011-009-A	454.72
LINEKIN ROBERT W	66 HILLCROFT ROAD	020-206	870.24
LINGEL EDWARD C II	8 HAHN COVE RD	009-021	3,220.00
LIPPINCOTT RICHARD B & LOIS R	OFF BAYBERRY ROAD	011-024-A	96.32
LIPPINCOTT RICHARD B & LOIS R	24 NAHANADA ROAD	011-025-A	1,022.56
LISA A GRAY TRUST - 2010	105 APPALACHEE ROAD	021-061	2,937.76
LITTLE BO PETE'S INC			88.48
LITTLE BO PETE'S INC	107 EASTERN AVENUE	023-003	898.24
LIVINGSTON LAURA	101 WESTERN AVENUE	014-036-A	1,785.84
LIVINGSTON LINDA M	110 EASTERN AVENUE	031-003	1,533.28
LLOYD PETER & MARY M	141 ATLANTIC AVENUE	010-030	6,759.76
LLOYD, SARA A.	81 MCKOWN STREET	015-086	2,157.12
LOGAN WILLIAM W	261 SAMOSET ROAD	028-008	2,710.40
LOPEZ JOHN G; LOPEZ ANTONIO III	62 SUNSET ROAD	006-018	910.56
LOPEZ JOHN G; LOPEZ ANTONIO III	64 SUNSET ROAD	006-014	243.04
LORENE C RAYNOR REVOCABLE TRUST	131 APPALACHEE ROAD	024-002	2,686.88
LORENE C RAYNOR REVOCABLE TRUST	APPALACHEE ROAD	024-002-A	1,705.76
LORRAIN LEE	14 HARBOR HEIGHTS ROAD	016-091	1,305.36
LORRAIN STEVEN & JENNIFER	11 SNOW HILL ROAD	030-048-C	1,679.44
LORRAIN WILLIAM E	HUTCHINSON DRIVE	029-040-O	235.20
LOUISIGNAU SUSAN M	14 MILL COVE CREST	019-046	1,604.96
LOUNSBURY MARGARET P	SIGNAL POINT CONDOMINIUMS	015-043-012	3,398.08
LUCK JAMES E & JULIA E	64 MCFARLAND POINT DRIVE #19	015-043-019	4,290.72
LUKAS KAREN J	225 ATLANTIC AVENUE	005-030	3,428.32
LUKE GEORGE P & SANDRA J	LINEKIN ROAD	003-005-014	1,423.52
LUSHER JAMES R	12 ELVIRA DRIVE	018-002	1,828.96
LUSSIER ROBERT & ELIZABETH	69 SUNSET ROAD	006-027-001	2,182.32
LUTSKY TODD	21 BARROW'S ROAD	017-040	4,322.08
LYNN WALTER L	CREST AVENUE	010-065	231.84
LYNN WALTER L	123 CREST AVENUE	006-017	1,135.68
LYONS LINDY M DEVISEES OF	OFF LAKEVIEW ROAD	018-076-A	140.00
LYONS LINDY M DEVISEES OF	27 LAKEVIEW ROAD	018-080	792.96
M & P REALTY INC	15 OAK STREET	019-157	3,521.28
MAC GRAY SERVICES INC			126.56
MACCORMAC KENNETH W & MARY N	81 MCKOWN POINT ROAD	004-052	7,943.04
MACCORMAC MARY N & KENNETH W	MASSACHUSETTS ROAD	004-051	2,825.76
MACCORMAC MARY N & KENNETH W	438 LAKESIDE DRIVE	013-023	1,647.52
MACDONALD RICHARD J	7 WALL POINT ROAD		73.92
MACDONALD RICHARD J	7 WALL POINT ROAD	021-013	1,483.44
MACFARLANE RICHARD & FAYE	37 BAY STREET	016-084	1,310.40

TOWN OF BOOTHBAY HARBOR

MACGILVRA KEITH & DEBORAH			ISLE OF SPRINGS	027-001-146	476.00
MACGOVERN EDWARD M & BRENDA S	MACGOVERN FAMILY TRUST		106 LAKEVIEW ROAD	026-019	2,017.12
MACHON LUCILLE LIFE ESTATE			10 GILES PLACE	019-023	2,448.88
MACHULIS GEORJEAN H	THAELL CLIFFORD I		5 WEEKS ROAD	016-105	1,099.84
MACKENZIE JENNIFER			ISLE OF SPRINGS	027-001-058	506.24
MACKENZIE WILL & PATRICIA			ISLE OF SPRINGS	027-001-077	767.20
MACPHEE BERNARD B & GAIL P			OFF MIDDLE ROAD	030-031-A	5.60
MACS CONVENIENCE STORES LLC			209 TOWNSEND AVENUE		1,900.64
MACY ADAM D & RUTH E			31 HUTCHINSON DRIVE	029-040-H	1,417.92
MADDEN STEVEN	BILLINGS SUSAN		37 TOWNSEND AVENUE		52.64
MADDEN STEVEN ROBERT	MADDEN SUSAN BILLINGS		37 TOWNSEND AVENUE	020-082	3,451.28
MADDOCKS BETTY JEANNE & SEWALL T			4 COMMERCIAL STREET	015-113	4,114.88
MADDOCKS BETTY JEANNE			188 CREST AVENUE	007-001-B	2,698.08
MADDOCKS BETTY JEANNE			16 GILES PLACE	019-024	4,325.44
*MADDOCKS HARMON	MADDOCKS ROSCOE & KATHLEEN M		10 ROSS LANE	007-001-A	1,264.37
MADDOCKS SEWALL T JR	MADDOCKS BETTY JEANNE ADAMS		23 TOWNSEND AVENUE	020-091	6,333.60
MADDOCKS SEWALL T JR	MADDOCKS BETTY JEANNE ADAMS		25 TOWNSEND AVENUE	020-090	3,007.20
MADDOCKS SEWALL T JR	MADDOCKS HARMON		CREST AVENUE	006-003	518.56
MADDOCKS SEWALL T JR	LEEMAN, MICHELE M		BLOW HORN ROAD	007-001	954.24
MADDOX JOSEPH A & JANET L			49 WEST STREET	019-066	2,002.56
MAGUIRE ADAM			66 TOWNSEND		11.20
MAHER BASIL & MIRIAM D			43 EATON ROAD	025-022	9,735.04
*MAIN FRANK B	MAIN JIMMY L & JUDITH C		16 PAINE ROAD	019-085	709.97
MAINE #3 RURAL CELLULAR INC	REAL PROPERTY TAXES		47 MONTGOMERY ROAD	030-002-A-ON	1,888.32
MAINE EVENT PROPERTIES LLC			100 COMMERCIAL STREET	015-020	4,150.72
MAINE HARBOR PROPERTIES 2 LLC			12 OAK STREET	019-007	3,066.56
MAINE HARBOR PROPERTIES LLC			6 BRIDGE STREET	020-092-A	3,088.96
MAINE HARBOR PROPERTIES LLC			6 ATLANTIC AVENUE	020-044	2,219.84
MAINE MADE & MORE			8 BRIDGE STREET		40.32
MAINE RSA NO 1 INC					644.00
MAINELY SCOOTERS LLC					4.48
MAINE-OK ENTERPRISES INC			97 TOWNSEND AVENUE		275.52
MAINE-OK ENTERPRISES INC			4 PEAR STREET	020-120	2,444.96
MAINE-OK ENTERPRISES INC			97 TOWNSEND AVENUE	020-119	2,577.12
MAIR SHARON & JOSEPH			64 NAHANADA ROAD	011-063-C	1,415.68
MAIZNER ANDREW			WEST HARBOR POND CONDO	014-039-014D	2,630.88
MALCOM RICHARD & STEPHEN			OFF FULLERTON STREET	026-038-001	174.72
MALIZIA STEPHEN A	MALIZIA DEANNE M		21 TURKEY HILL DRIVE	030-006-A	540.96
MALKIN A RICHARD & MARJORIE M	THOMAS STEELE MALKIN ET ALS		5 WATERS EDGE TRAIL	016-095	1,731.52
MALLOY CHRISTOPHER M	TOBI A NEVERS		26 PINE STREET	020-198-A	1,544.48
MAMA D'S MERCANTILE INC			50 UNION STREET		133.28
MANN ALDEN H	MANN SHARYN HALE		WEST STREET	019-128	1,355.76

MANSFIELD PRISCILLA D LIFE ESTATE	MANSFIELD GEORGE M JR	29 BARROWS ROAD	017-037	2,998.24
MANSON ELIZABETH J		256 ATLANTIC AVENUE	006-031	707.28
MANSON GARY L SR & JOYCE L	MANSON NICCI DORAY	35 BAY STREET	016-087	1,070.16
MANSOURIAN MARC A	MANSOURIAN BRIGITTE	50 JUNIPER POINT ROAD	004-021	10,578.40
MANTELL CAROL J		110 WESTERN AVENUE	014-011	2,084.88
MANZI SHERI		3 TOWNSEND AVENUE		148.96
MARANCI ARUTUN & ANAHID		199 LAKESIDE DRIVE	029-002	2,265.76
MARBURY LUKE		40 GRANDVIEW AVENUE	002-008	6,830.88
MARCELL DAVID W		112 APPALACHEE ROAD	021-053	1,238.72
MARCOTTE JAMES N	DOW KIMBERLEE A	63 CAMPBELL STREET	020-018	1,067.36
MARDEN ERIC		60 OAK STREET		230.72
MARDEN ERIC A & JENNIFER M		60 OAK STREET	020-110	2,324.00
MARGARET V KING REVOCABLE TRUST OF 1987	KING MARGARET V	8 WILLIAMS STREET	018-036	2,070.88
MARGARET V KING REVOCABLE TRUST OF 1987	KING MARGARET V	12 WILLIAMS STREET	018-037	898.24
MARINELL SUZANNE S		24 BAYBERRY ROAD	011-023-B	648.48
MARKEE KENNETH A & JULIE P		OFF LAKESIDE DRIVE	029-032	187.04
MARKHAM JANICE M		18 MIDDLE ROAD	018-015	556.64
MARLOWE LUCY N		KENNEY FIELD DRIVE	020-171-A	539.84
*MARLOWE LUCY N		14 KENNEY FIELD DRIVE	020-171	1,396.53
MAROON CASEY P	MAROON SARAH	97 BAY STREET	020-199	1,376.48
MAROON ROBERT JR & SALLY K		20 GRANARY WAY	020-084	3,829.28
MAROON CASEY P	MAROON SARAH	OFF WEEKS ROAD	021-027	123.20
MARQUEZ ERNEST R	FLANAGAN LYNNE	45 HIGH LEDGE LANE	030-031-009	109.76
MARR BARBARA JEAN		43 BAY STREET	016-083-B	1,494.08
MARSH ANGELA			006-027-003	539.84
MARSH JONATHAN C		21 SPRUCE HOLLOW LANE	006-027-004	1,930.32
*MARSHALL H LOWEN & DORIS R		7 WEST HARBOR POND ROAD #7B	014-039-007B	2,473.97
MARSHALL ALBERT		46 HOWARD STREET	019-032	2,373.28
MARTHA MORACHE TRUST	MORACHE MARTHA	CREST AVENUE	010-088	436.80
MARTIN ANNE K		44 KENNEY FIELD DRIVE	022-064	2,270.80
MARTIN ERIC & PAULA		265 ATLANTIC AVENUE	005-001	7,624.96
MARTIN JANET E	FLAGG SCOTT A	7 ATLANTIC AVENUE	020-055	4,165.28
MARTIN JOHN	ST.MARTIN DORA	12 GILEAD STREET	020-130	1,561.28
MARTIN S TENDLER REVOCABLE TRUST	TENDLER MARTIN S	27 BREAKWATER ROAD	005-011	11,434.08
MARTIN SHAMUS A	WOLD MELANIE J	29 SUNSET ROAD	010-004	2,945.60
MARUSEK CHRISTINE A		120 LOBSTER COVE ROAD	021-033-A	1,700.16
MARVIN ANDREW S	MARVIN JOAN W	21 SUNSET ROAD	010-005	2,153.20
MARY K OTTO REVOCABLE LIVING TRUST	OTTO MARY K & DAVID W	14 BIRCH ROAD	011-072	5,794.88
MARY K OTTO REVOCABLE LIVING TRUST	OTTO MARY K & DAVID W	BIRCH ROAD	011-003	860.16
MARY W CANNON TRUST	ROWE VALORIE	18 ST ANDREWS LANE	014-003	1,843.52
MASON RAYMOND K JR & KIM		51 LINEKIN ROAD	003-005-001	8,442.56
MASTRELLA CINDY L		87 KENNEY FIELD DRIVE	022-077	1,771.28
*MATCHETT HOWARD W HR & ROBERTA		21 LOBSTER COVE ROAD	016-010	1,638.45
MATCHETT HOWARD W JR		34 SCHOOL STREET	020-141-A	551.04

TOWN OF BOOTHBAY HARBOR

MATCHETT HOWARD W JR	MATCHETT ROBERTA	38 SCHOOL STREET	020-142-A	992.32
MATREGANO RALPH R JR	MATREGANO NANCY L	17 LOBSTER COVE ROAD	016-011	1,750.56
MATSON ROBERT B & JUNE		23 FACTORY COVE ROAD	005-026	4,366.88
MATTHEW BARBER WILDER FAMILY TRUST	WILDER MATTHEW B & KATHARINE H	32 WILDER LANE	025-001-A	2,157.68
MATTHEW BARBER WILDER FAMILY TRUST	WILDER MATTHEW B & KATHARINE H	LAKESIDE DRIVE	025-005	465.92
MATTHEWS ANDREW J & PENELOPE		68 MASSACHUSETTS ROAD	004-041	11,701.76
MATWICZYK PETER & CAROL		30 MOUNTAIN VIEW ROAD	029-006-F	1,421.28
MAX B ROTHMAN REVOCABLE TRUST AGREEMENT		241 SAMOSET ROAD	028-010-A	5,630.24
MAXWELL JOHN B	MAXWELL CAROL	102 COMMERCIAL STREET	015-021	3,318.56
MAY ROMEE		137 TOWNSEND AVENUE		15.68
MAYBERRY KEVIN L		213 MIDDLE ROAD	030-047	1,360.24
MAYHEW MICHAEL J		CAMPBELL STREET	020-034-B	62.72
MAYHEW MICHAEL J	MAYHEW TRUDENCE A	60 CAMPBELL STREET	020-034	1,752.80
*MAYNES SUSAN		245 SAMOSET ROAD	028-010-C	3,937.81
MCALLISTER SHIRLEY A		16 GREENLEAF LANE	015-064	2,611.84
MCARTOR ROBERT & LINDA		ATLANTIC AVENUE	006-021-011	371.84
MCARTOR ROBERT E	MCARTOR LINDA J	ATLANTIC AVENUE	006-021-010	377.44
MCARTOR ROBERT E & LINDA J		MOFFAT LANE	025-017-006	529.76
MCBRIDE ROSEMARY & MICHAEL J		32 BAY STREET	016-072	1,780.80
MCCAMMON JOSEPH N & LAURIE C		65 WALL POINT ROAD	017-015	3,208.80
MCCANDLESS GLEN S		ISLE OF SPRINGS	027-001-202	1,351.84
MCCANN NANCY A S & ROBERT C		160 OAK GROVE CONDO #2B	014-020-002B	2,881.76
MCCARTHY ANDREW J	C/O THE HAUGHEY COMPANY	180 TOWNSEND AVENUE	022-015	13,583.36
MCCARTHY JAYNE M	MCCARTHY G MICHAEL	52 BIRCH ROAD	007-007-D	4,677.12
MCCLENNAN JANE D		ISLE OF SPRINGS	027-001-211	685.44
MCCLINTOCK JAMES I	JAMES I MCCLINTOCK DECLARATION TRUST	CROOKED PINE ROAD	011-049-A	319.20
MCCLINTOCK JAMES I	JAMES I MCCLINTOCK DECLARATION TRUST	39 CROOKED PINE ROAD	011-048	5,172.16
MCCOID BEVERLY B	MCCOID KATHARINE ROTH	4 ROCK ROAD	009-010	10,596.32
MCCOMISKEY MATTHEW J & JOSEPHINA		ROCK ROAD	009-016	146.72
MCCOMISKEY MATTHEW J & JOSEPHINA		30 ROCK ROAD	009-013	7,053.76
MCCORMICK ROBERT G & ANNE		33 MCFARLAND POINT DRIVE #1	015-043-001	2,496.48
MCCOURT EMER P	EMER P MCCOURT TRUST -2000	12 ROSS LANE	007-006	1,851.36
MCCULLOUGH D SCOTT	MCCULLOUGH KATHERINE	12 HACKMATAK ROAD	030-027	2,442.72
MCCUSKER MARY T		25 HERON COVE ROAD	026-022-H	1,294.16
*MCDANIEL GARY D & JOYCE		17 BAY STREET	016-110	1,171.41
*MCDONOUGH WALTER I JR & JANET E		47 VIRGINIA STREET	024-054	11,980.53
MCEVOY GEORGE H		25 ROADS END	010-026	12,284.72
MCEVOY GEORGE SR ESTATE OF	C/O GEORGE H MCEVOY	ROADS END	010-015	293.44
MCEVOY GEORGE SR ESTATE OF	C/O GEORGE H MCEVOY	34 ROADS END	010-014	3,871.84
MCEVOY KATELIN R		57 LAKEVIEW ROAD	018-072	3,249.12
MCEVOY SARAH E	HODGDON CALEB B	302 TOWNSEND AVENUE	030-023	1,548.96
MCFARLAND DAVID & BEVERLY H		14 WAWENOCK TRAIL	026-009	2,107.84
MCFARLAND DAVID P	MCFARLAND BEVERLY G	17 PENNINGTON LANE	029-034-G	1,329.44

MCFETRIDGE ROBERT M & JUANITA	MCGARRY MICHELE A	155 MIDDLE ROAD	030-050-B	727.44
MCGARRY RODERICK A & MICHELE A		52 WAWENOCK TRAIL	029-045	1,564.64
MCGARRY RODERICK		WAWENOCK TRAIL	029-044	156.80
MCGEE JAMES A & JOAN P		70 MASSACHUSETTS ROAD	004-042	9,467.36
MCGEE ROBERT E & HEIDI C	JOAN P MCGEE REVOCABLE LIVING TRUST	161 MCKOWN POINT ROAD	009-030	13,263.04
MCGILLIVRAY FAMILY LIMITED LIABILITY CO.		45 MASSACHUSETTS ROAD	004-035	2,747.36
MCGILLIVRAY FAMILY LIMITED LIABILITY CO.		49 MASSACHUSETTS	004-034	6,957.44
MCGILLIVRAY STUART F & SUSAN H		23 MASSACHUSETTS ROAD	004-045	4,186.56
MCGOVERN NANCY Y	JUDITH S MCKENNA REVOCABLE TRUST	4 PARK STREET	020-165	1,440.32
*MCKAY ROBERT B & JEAN		14 ROADS END	010-012	4,432.85
*MCKAY MICHAEL E		241 MIDDLE ROAD	030-044	851.09
MCKEE ROBERT S & PATRICIA ANN		2 WILLIAMS STREET	018-035	2,507.68
*MCKENNA BRIAN F & CAROL ANNE	MCLAUGHLIN DONNA M	16 EASTERN AVENUE	022-028	1,715.73
MCKENNA JUDITH S		99 LINEKIN ROAD	003-005-008	9,705.92
MCKENNA JUDITH S		LINEKIN ROAD	003-005-007	6,199.20
MCKENNEY KRAIG A		66 SUMMIT ROAD	020-017	750.96
MCLAREN DOUGLAS J & MICHELE E	MCLAUGHLIN DONNA M	40 MIDDLE ROAD	018-044	1,041.60
MCLAUGHLIN ROBERT W		11 FACTORY COVE ROAD	005-028	3,984.96
MCLEAN JOAN B		24 ARTHUR DRIVE	029-013-G	2,794.40
MCLELLAN STACY		MIDDLE ROAD	026-032-A	96.32
MCLELLAN STACY A	MCQUAID C MURRAY	18 SIMMONS DRIVE #6	022-039-006	365.12
MCLELLAN SYDNEY K		15 SIMMONS DRIVE #8	022-039-008	58.24
MCLELLAN SYDNEY K		72 GRANDVIEW AVENUE	002-002	135.52
MCNULTY PAUL J & BRENDA L		10 OAK STREET	019-006	9,633.12
MCNUTT JOHN DANIEL & JANICE L	MCQUAID ELISE BANCROFT	38 TOWNSEND AVENUE	019-149	4,272.80
MCNUTT JOHN DANIEL & JANICE L		5 MCCLINTOCK STREET	019-147	4,076.80
MCNUTT JOHN DANIEL & JANICE L		44 GRANDVIEW AVENUE	002-007	2,750.72
MCSEAGULLS RESTAURANT INC		14 WHARF STREET		7,759.36
MCVICKER STEVEN D & NANCY J	BOUCHARD MICHELLE M	SUNSET ROAD	006-020	1,087.52
MEADER BERNARD A JR		50 MOFFAT LANE	025-017-008	496.16
MEADOW LAND COMPANY		200 TOWNSEND AVENUE		3,822.56
MEADOW LAND COMPANY		200 TOWNSEND AVENUE		1,290.24
MEDAL HECTOR E & ROBERTA A TRUST	SMITH HUGH	137 LAKESIDE DRIVE	026-037-E	22,753.92
MEGARGEE CAROLINE		4 SPRUCE POINT HILL ROAD	029-011	1,927.52
MELDA P SMITH REVOCABLE TRUST		100 APPALACHEE ROAD	006-002-A	1,211.28
MELDA P SMITH REVOCABLE TRUST		97 APPALACHEE ROAD	021-050	2,861.60
MELILLO GERALD R & DEBORAH L	SMITH MELDA P	135 LOBSTER COVE ROAD	021-064	3,152.80
MELILLO GERALD R SR & DEBORAH L		137 LOBSTER COVE ROAD	021-023	1,320.48
MELLOR DEBORAH O & MARK A		35 OAK STREET	021-022	834.40
MELLOR MARK		35 OAK STREET	019-140	2,650.48
MELS PLACE LLC	MERJEN COMPANY LLC	1 HOWARD ST		11.20
MERJEN COMPANY LLC		OFF TOWNSEND AVENUE	020-089-A	234.08
				108.64

TOWN OF BOOTHBAY HARBOR

MERJEN COMPANY LLC		15 TOWNSEND AVENUE	020-092	3,228.96
MERRILL DAVID E; GREGORY P JR	MERRILL JOHN B	18 ROBERTS CIRCLE	024-027	2,441.60
MERRILL DAVID E; GREGORY P JR	MERRILL JOHN B	ROBERTS CIRCLE	024-028	67.20
MERRILL DAVID E; GREGORY P JR	MERRILL JOHN B	BLACKSTONE ROAD	024-026-B	100.80
MERRILL NANCY P		59 REED ROAD	026-021-F	1,227.52
MERTEN WILLIAM & BARBARA J		133 ATLANTIC AVENUE #61A	010-032-061A	2,028.32
MERTON JOSEPH B JR & JENNIFER F		25 BARROWS ROAD	017-038	4,221.28
METZ JOSEPH R & JUDITH M		6 JUNIPER POINT ROAD	004-005	2,518.88
METZ JOSEPH R & JUDITH M		12 ROCK ROAD	009-010-B	8,638.56
MEUSE JOAN A		2 BRADLEY ROAD	031-027	971.60
MEYER FAITH J		19 WILLIAMS STREET	018-005	2,046.80
MICHAEL P VALENTINE PROPERTIES LLC		96 ATLANTIC AVENUE #1D	016-018-A-001D	2,329.60
MICHAUD FAMILY TRUST	MICHAUD CHARLES F & VALEDA C	96 ATLANTIC AVENUE #3A	016-018-A-003A	2,149.28
MID COAST MARINE SERVICES INC		ATLANTIC AVENUE		257.60
MID COAST MARINE SERVICES INC		125 ATLANTIC AVENUE	010-032-A	9,991.52
MID COAST MARINE SERVICES INC		125 ATLANTIC AVENUE		325.92
MID TOWN MOTEL INC		96 MCKOWN STREET		80.64
MIDCOAST PAYROLL & ACCOUNTING INC				54.88
MILDRED MCEVOY TRUST		24 ROADS END	010-013	4,025.28
MILNOWSKI ROGER		31 UNION STREET		13.44
MILNOWSKI ROGER R & JUDITH W		31 UNION STREET	020-068	5,554.08
MILLCOVE PIER INC	C/O WILLIAM HALLINAN	18 WESTERN AVENUE	018-022	3,363.36
MILLER ALLAN	BURKE PAMELA J	53 BRIDGE STREET	020-085-A	2,502.08
MILLER BRETT R & STEPHANIE J		15 WEST STREET	019-126	1,734.88
MILLER BRUCE N & CHRISTINE M	MOORE PATRICIA	101 CREST AVENUE	010-057	1,463.84
MILLER FAMILY EMPIRE LP		26 BEAR END ROAD	013-008-A	13,293.28
*MILLER MARITA H		64 OAK STREET	020-112	1,304.69
MILLER ROGER C & MARY H	ROGER C & MARY H MILLER REVOC TRUST	64 MCFARLAND POINT DRIVE #21	015-043-021	3,846.08
MILLER ROLAND M & JUDITH H		ISLE OF SPRINGS	027-001-170	808.64
MILLER SUSAN B	KIPP MELANIE B	41 ATLANTIC AVENUE	016-030	1,711.36
MILLER WILLIAM S		36 BIRCH ROAD	007-009-001	6,452.32
MILLIAN CHARLES C & MARCIA B		59 KENNEY FIELD DRIVE	022-084	1,732.64
MILLIAN CHARLES C & MARCIA B		KENNEY FIELD DRIVE	022-084-A	217.28
MINDE EUGENA ANN		83 PARK STREET	021-037	1,424.64
MINDE TORE		321 TOWNSEND AVENUE	030-030-A	742.56
MINE OYSTER LLC		BLAKE'S WHARF		1,162.56
MINERICH THOMAS S	MINERICH PATRICIA M	60 UNION STREET	020-163	2,928.80
MINERICH THOMAS S	MINERICH PATRICIA M	51 UNION STREET	020-059	3,977.12
MINERICH THOMAS S	MINERICH PATRICIA M	39 SUMMIT ROAD	020-009-B	1,093.12
MIRAMARE LLC		33 ROADS END	010-025	8,741.60
MITCHELL NATHAN M		17 SEA STREET	015-046	1,424.64
MITTERLING RICHARD H		16 ATLANTIC AVENUE	020-048	2,115.68
MJH-BOOTH LLC		276 TOWNSEND AVENUE	030-016	10,906.56
MJH-BOOTH LLC		286 TOWNSEND AVENUE	030-019	1,681.12

MJH-BOOTH LLC	285 TOWNSEND AVENUE	030-018	6,609.12
MOBILE MINI INC			25.76
MODER ELIZABETH H	18 JUNIPER POINT ROAD	004-007	2,511.04
MOLAI SHINGAYIN	14 SHERMAN STREET	019-114	1,880.48
MONAGHAN MATTHEW J & KAREN E	2 MCFARLAND POINT DRIVE #35	015-043-035	2,461.76
MONROE PATSY W	160 WESTERN AVENUE #12B	014-020-012B	2,711.52
MONTGOMERY JACQUELINE	12 GRANARY WAY UNIT #1	020-083-001	4,863.04
MOONEY KARON R	73 MCKOWN STREET	015-087	2,436.00
MOONEY SAMANTHA	41 UNION STREET	020-064	1,750.56
MOORE DEBORAH G	26 VILLAGE COURT #38	019-042-A-038	3,739.68
MOORE JULIA W & KENNETH A	34 FULLERTON STREET	019-104	1,149.12
MORAN MICHAEL T & BARBARA	47 UNION STREET	020-061	2,996.00
MOREHOUSE ANNE S; THOMAS WILLIAM H	ISLE OF SPRINGS	027-001-096	561.12
MOREY DONNA J	260 TOWNSEND AVENUE	030-014	2,384.48
MORGAN HENRY A & LAELE	78 WEST STREET	019-041-A-002	3,934.56
MORGAN SHEILAGH J & DOUGLAS E	126 LOBSTER COVE ROAD	021-033	1,640.80
MORGAN WALTER J III & SUSAN F	37 HIGHLAND PARK ROAD	023-012	462.00
MORIARTY STEPHEN E	68 BAY STREET	020-208-C	1,103.20
MORRELL ELEANOR M & RICHARD A	ISLE OF SPRINGS	027-001-088	1,123.36
MORRELL ELEANOR M & RICHARD A	ISLE OF SPRINGS	027-001-126	1,408.96
MORRIS MALCOLM J & NANCY L	4 CREST AVENUE	016-143	3,811.36
MORRIS S A; MORRIS NANCY H	48 GRANDVIEW AVENUE	002-005	8,239.84
MORRIS HANS F	37 LOBSTER COVE ROAD	016-142	3,108.00
MORRISON CHARLOTTE F & FRED L	15 POOLER ROAD	004-004-A-001	4,205.60
MORRISON DEXTER C	35 CHIMES LANE	008-003-002	3,058.72
MORRISON DEXTER C	15 CHIMES LANE	008-003-004	5,635.28
MORSE MARY ANN	103 OCEAN POINT ROAD	031-005	1,166.48
MORTON SETH W; MORTON JOSHUA D	117 BAYVILLE ROAD	024-033	6,377.28
MOSER HARRY C & ROBERT H	JUNIPER POINT ROAD	004-030-A	992.32
MOTTRAM RONALD J & HOLLY H	39 MOUNTAIN VIEW ROAD	029-006-1	1,907.36
MOULAI SON WALTER J JR & KATHRYN J	18 NAHANADA ROAD	011-025	1,462.72
MOUNTAIN TOPS INC	16 WHARF STREET		89.60
MR CATERER INC	204 TOWNSEND AVENUE		109.76
MT DORA ESTATES LLC	SOPHIA WAY	020-192-010	141.12
MT DORA ESTATES LLC	SOPHIA WAY	021-075-009	153.44
MT DORA ESTATES LLC	SOPHIA WAY	020-192-006	141.12
MT DORA ESTATES LLC	SOPHIA WAY	021-075-014	144.48
MT DORA ESTATES LLC	SOPHIA WAY	021-075-013	143.36
MT DORA ESTATES LLC	46 PARK STREET	020-192-001	1,945.44
MT DORA ESTATES LLC	SOPHIA WAY	021-075-011	143.36
MT DORA ESTATES LLC	SOPHIA WAY	020-192-005	844.48
MT DORA ESTATES LLC	SOPHIA WAY	020-192-008	141.12
MUCCI NANCY BRIGGS	9 BRIGGS LANE	024-038	6,543.04

TOWN OF BOOTHBAY HARBOR

MUIR CRAIG D	44 CAMPBELL STREET	020-033	1,248.80
MUIR CRAIG D & KATHERINE	42 SUMMIT ROAD	020-020	1,896.16
MULLANE FAMILY IRREVOCABLE TRUST	96 ATLANTIC AVENUE #2C	016-018-A-002C	2,121.84
*MULLEN DEBORAH H	62 OAK STREET	020-111	1,357.33
MULLEN DEBORAH L	62 OAK STREET		14.56
MULLER WARDEN B & JUDITH E	240 ATLANTIC AVENUE	006-029	3,427.20
MULLIN PETER A	290 SAMOSET ROAD	028-005	4,568.48
MULLIS MARK F	132 ATLANTIC AVENUE	010-042	2,569.28
MUNDEE DAVID F & DEBORAH G	57 FULLERTON STREET	019-068	2,516.64
MUNDEE-SAMPLE DEBORAH G	55 FULLERTON STREET	019-063	3,766.56
MUNRO FRED	54 COMMERCIAL STREET		156.80
MUNRO FREDERICK J	54 COMMERCIAL STREET	015-012	1,957.76
MURDY JEFFREY A	15 PINE STREET	020-204	1,141.28
MURPHY FABRY L	48 MOFFAT LANE	025-017-009	2,863.28
MURPHY JOSEPH R & SUSAN A	7 SCHOOL STREET	020-150	585.76
MURPHY WILLIAM T & JOAN M	14 SUMMIT ROAD	016-064	1,403.36
MURPHY PATRICK L	134 LOBSTER COVE ROAD	021-034	1,268.96
MURRAY ELIZABETH A	43 OLD STONEWALL ROAD	006-002-M-00	1,340.64
MURRAY GRETCHEN S	38 BIRCH ROAD	007-009-002	6,106.24
MURRAY HILL PROPERTIES INC	COMMERCIAL STREET	015-106	7,489.44
MUSCARELLA FRANK S & FRANCINE	40 HOWARD STREET	019-029	1,490.72
MUTCH ANDREW II & ALICE N	7 CROOKED PINE ROAD	011-057	1,658.72
MUZZY GREGORY E & DONNA L	23 CROOKED PINE ROAD	011-054	4,307.52
MYSHRALL NORA E	23 PEAR STREET	020-123	2,532.32
NADEAU THOMAS P	143 TOWNSEND AVENUE	022-023	5,139.12
NADEAU THOMAS P	66 TOWNSEND AVENUE	020-095	3,532.48
NADEAU THOMAS P OD	143 TOWNSEND AVENUE		254.24
NAGER ANNETTE A	5 TOWNSEND		8.96
NAJIM RALPH E & JANE H	219 TOWNSEND AVENUE	030-008-A	5,586.56
NASH KIMBALL	ISLE OF SPRINGS	027-001-195	667.52
NASON JULIA S	61 EASTERN AVENUE	022-051	1,622.32
NATIONSTAR MORTGAGE LLC DBA CHAMPION	50 SCHOOL STREET	022-002	1,314.88
NEE THOMAS & JUDITH	3 SIMMONS DRIVE #18	022-039-018	330.40
NELSON CHERYL A	58 WEST STREET	019-039	3,100.16
NEMC TRUST	NAHANADA ROAD	011-008	315.84
NESSMITH ELIZABETH N	319 TOWNSEND AVENUE	030-030	1,266.72
NESTLE WATERS NORTH AMERICAN INC			34.72
NEWELL STEWART P	15 STEWART POINT ROAD	025-002	5,962.88
NEWTON JAMES B	36 CHIMES LANE	008-003-003	7,414.40
NEWTON JOHN D	15 ATLANTIC AVENUE B	020-053-B	1,985.76
NGUYEN DUC	6 PARK STREET	020-166	1,532.16
NGUYEN HAI P	40 BAY STREET	016-074-A	1,436.96
NGUYEN TIENG C	4 ATLANTIC AVENUE	020-043	2,210.88
NGUYEN TIENG CONG	89 TOWNSEND AVENUE	020-073	2,007.04
MULLANE JANE A & LABONNE TERRY L			
MT PISGAH LODGE NOMINEE TRUST			
MURPHY HERBERT L JR			
WILLIAM T & JOAN M MURPHY REVOC TRUST			
MURPHY JANE O			
GRETCHEN S MURRAY TRUST			
LIABILITY COMPANY			
BURVILLE LOUISE			
FALLON PATRICIA G			
NELSON EDWARD A			
MORRIS SUSAN V			
WINNE CYNTHIA E			
NEWTON REBECCA A			
NGUYEN HIEP HAO T			
NGUYEN HIEP HAO THI			

NGUYEN TIENG CONG		89 TOWNSEND AVENUE		119.84
*NICKERSON LORAINÉ		45 MONTGOMERY ROAD	030-002	1,088.53
NIELSEN CHRISTOPHER H & ANDREA G		28 VIRGINIA STREET	024-047	9,282.56
NIELSEN CHRISTOPHER H & ANDREA G		VIRGINIA STREET	024-046	134.40
NIGHTINGALE CLYDE W & TODD W		53 KENNEY FIELD DRIVE	022-085	1,422.96
NIGHTINGALE JUDITH F		43 MCFARLAND POINT DRIVE #11	015-043-011	3,708.32
NIKLA MARTHA C	THE MAINE TRUST	111 APPALACHEE ROAD	021-056	2,800.00
NISSENBAUM MARK B	NISSENBAUM BARBARA M	130 CREST AVENUE	007-007-J	1,804.32
NISSENBAUM ROBERT J		23 EASTERN AVENUE	022-057	2,126.88
NIVEN ELIZABETH M; CYNTHIA A; STUART W	PARSONS EDWARD M	ISLE OF SPRINGS	027-001-114	908.32
*NOAH OSCAR JR & MARILYN		16 FULLERTON STREET	019-101	1,222.93
NOONAN BLAINE & CYNTHIA		26 PENNINGTON LANE	029-034-A	1,532.72
NORMAN JAMES I		12 PEAR STREET	020-122	1,151.36
NORMAN WILLIAM T & LILI R		57 APPALACHEE ROAD	021-072	5,314.40
NORRED CURTIS R & PATRICIA D		42 BIRCH ROAD	007-009	6,106.24
NORRED MICHAEL L		MIDDLE ROAD	018-016	312.48
NORRED MICHAEL L		22 BAYBERRY ROAD	011-023	592.48
NORTH CHARLES E III & ANNE K		OFF LAKESIDE DRIVE	029-032-A	41.44
NORTH CHARLES E III & ANNE K		16 LAKEVIEW ROAD	018-052	1,628.48
NORTHEAST MERCHANDISING CORP				16.80
NORTHERN NEW ENGLAND TELEPHONE				41.44
NORTON JOSEPH M			031-013-C	422.24
NOTLESAH CORPORATION	C/O KAY WILDER	9 SEA VIEW PLACE	014-008	16,033.92
NUCO2 SUPPLY LLC				25.76
NUTT DAVID C & MARY LOUISE TRUST	NUTT MARGARET MITCHELL	53 MCKOWN POINT ROAD	008-008	4,753.28
NYBERG NANCY		26 JUNIPER POINT ROAD	004-010	2,580.48
OAK GROVE CONDOMINIUMS INC	C/O POTTLE REALTY GROUP	WESTERN AVENUE	014-021	1,008.00
OAK STREET PARKING LLC		18 OAK STREET	019-009	1,976.80
OAK TANDY HOLIDAY HOUSE FAMILY TRUST	TANDY CAROL & TANDY A R	SUNSET ROAD	006-004	339.36
OAK TANDY HOLIDAY HOUSE FAMILY TRUST	TANDY CAROL & TANDY A R	104 SUNSET ROAD	006-005	2,232.16
O'BRIEN GERARD P		78 KENNEY FIELD DRIVE	022-072-B	1,792.00
OCEANCLIFF LLC		14 CENTRAL AVENUE	001-009	15,025.92
O'CONNELL EUGENIE W	M R REALTY TRUST	7 CEDAR LANE	004-004-A-003	3,444.00
O'CONNELL JOHN W & EUGENIE W	O'CONNELL JAMES F & CONSTANCE W	JUNIPER POINT ROAD	004-030	1,093.12
O'CONNELL JOHN W & EUGENIE W		10 CEDAR LANE	004-004-A-002	4,274.48
O'CONNELL JOHN W & EUGENIE W	O'CONNELL JAMES F & CONSTANCE W	MCKOWN POINT	004-004-A	2,194.08
O'CONNELL JOHN W & EUGENIE W	O'CONNELL JAMES F & CONSTANCE W	MCKOWN POINT ROAD	004-055	626.08
O'CONNELL M JOHN & SANDRA J		15 HIGH STREET	016-050-A	2,282.56
O'CONNOR JOANNE BASS	JOANNE BASS O'CONNOR QUAL PER RES TRUST	113 BAYVILLE ROAD	024-034	2,124.64
OEST HARVEY J	OEST JOANA H	42 WESTERN AVENUE	018-025	12,884.48
OGILVIE GAIL		OFF HILLCROFT ROAD	020-207	413.28
OGILVIE GAIL		76 BAY STREET	020-208	1,361.92
OGILVIE GAIL		74 BAY STREET	020-208-A	859.04

TOWN OF BOOTHBAY HARBOR

OLD BANK BUILDING LLC	4 TOWNSEND AVENUE	019-158	5,364.80
OLESON MERVAL W & FANCHON A	42 CROOKED PINE ROAD	011-038	1,469.44
OLESON MERVAL W & FANCHON A	OFF CREST AVENUE	011-014-A	100.80
OLESON MERVAL W & FANCHON A	CROOKED PINE ROAD	011-047	151.20
OLIPHANT ANNE DWYRE	40 BEACH ROAD	007-008-D	7,424.48
OLIPHANT NANCY J MD	185 TOWNSEND AVENUE		219.52
ONDERKO RONALD P & LYNN A	70 OLD STONEWALL ROAD	006-001-A	939.68
O'NEILL ANTHONY R	32 HARRIS POINT ROAD	017-004	9,143.68
O'NEILL HENRY M	101 COMMERCIAL STREET	015-061	3,503.36
ORR JANE P	9 MCCLINTOCK STREET	019-146	2,125.76
OSMAN PAGE LLC	25 GRANARY WAY		87.36
OSTERMANN CAROL W	5 BEACH ROAD	007-008-S	1,961.68
OTTO JOHN P	30 CROOKED PINE ROAD	011-036	1,081.92
OVERBAUGH MARK & MARYANNE W	44 MOFFAT LANE	025-017-007	2,208.64
PACKARD THEODORE	109 TOWNSEND AVENUE	020-116	3,613.12
PAGE ANDREW P	2 SIMMONS DRIVE #1	022-039-001	526.40
PAGE DALE	103 MIDDLE ROAD	026-033-B	1,638.56
*PAGE HENRY M & NYLENE J	29 MIDDLE ROAD	018-017	1,301.33
*PAGE LYNNETTE M	49 EASTERN AVENUE	022-053	1,216.21
PAGE NEAL D	183 ATLANTIC AVENUE	010-008-B	1,195.04
PAGE PHILIP A	22 WALL POINT ROAD	017-001	1,817.20
PAGE STANLEY D & SANDRA M	57 PARK STREET	020-194-A	2,010.40
*PAGE STANLEY D & SANDRA M	51 PARK STREET	020-194-B	1,267.73
PAGE NEAL D	22 SNOW ROAD	020-002	2,285.92
PAINE SHIRLEY	6 SHERMAN STREET	019-112	1,324.40
PAINE'S CLOTHING INC	4 COMMERCIAL STREET		35.84
PALM CAROL STUART	11 PINKHAM COVE ROAD	005-007	2,500.96
PANARO GLENN A & MICHELLE L	SOPHIA WAY	020-192-012	548.80
PANKOWICZ JOHN & NIKKI	113 COMMERCIAL STREET	015-060	2,410.24
PAPINEAU SUSAN M	8 APPALACHEE ROAD	021-039-G	2,478.00
PAQUETTE SUSAN M	9 PARK STREET	020-038	1,311.52
PARASTATIDES FREDERICK C	58 NAHANADA ROAD	011-062	1,513.12
PARKER ALLYSON J	21 UNION STREET	020-070	2,459.52
PARRISH, JAMES & ESTA C	6 BIRCH ROAD	011-069	4,422.88
PARROW ROBERT F	133 ATLANTIC AVENUE #31T	010-032-031T	1,991.36
PARTRIDGE DAVID T & MARY B	WEST HARBOR POND CONDOS	014-039-017B	2,947.84
PASKAL ROBERT M & JACQUELINE F	64 MCFARLAND POINT DRIVE #17	015-043-017	3,600.24
PAT-A-MAC COTTAGE INC	20 ROBERTS CIRCLE	024-029	2,847.04
*PATCH DAVID A & MARY C	145 SAMOSET ROAD	025-018-001	3,133.09
PATCH FAMILY HOME LLC	150 SAMOSET ROAD	025-026	8,001.28
PATRICIA B POWELL REVOCABLE TRUST	14 MCKOWN POINT ROAD	008-011	248.64
*PATRICK THOMAS K & DOROTHY L	279 SAMOSET ROAD	028-008-B	4,043.09
PATTERSON NANCY E	ISLE OF SPRINGS	027-001-057	706.72
	C/O BRANCH BANKING & TRUST COMPANY		

PAUL WILLIAM L & CAROLE M			43 MCFARLAND POINT DRIVE #6	015-043-006	3,909.92
PAULA M SARGENT LIVING TRUST	SARGENT PAULA M		29 BREAKWATER ROAD	005-011-A	14,602.56
PAULIN, CHRISTY			22 LOBSTER COVE ROAD	016-124	1,536.64
*PAYNE ELMER PALMER	PALMER PAYNE LIVING TRUST		123 COMMERCIAL STREET	015-058	2,603.89
PAYSON H M & CO	WILLIAM WATROUS WILDE TRUST		22 HODGDON COVE ROAD	013-016	8,933.12
PAYSON H M & CO	WILLIAM WATROUS WILDE TRUST		18 HODGDON COVE ROAD	013-013	11,547.20
PEAK MARTHA H			96 ATLANTIC AVENUE #2B	016-018-A-002B	2,151.52
PECK DONALD A & PATRICIA M			28 CROOKED PINE ROAD	011-034	1,171.52
PECK DONALD A & PATRICIA M			CROOKED PINE ROAD	011-053	146.72
PENNIMAN JOYCE R & ROY W			51 HIGH LEDGE LANE	030-031-011	105.28
PENNOYER POINT-BOOTHBAY LLC			5 PENNOYER DRIVE	014-010	9,691.36
PENNOYER RAYMOND P JR	FAMILY LIMITED PARTNERSHIP 25%		7 PENNOYER DRIVE	014-009-A	9,492.00
PENNOYER RAYMOND P JR	EDITH E PENNOYER TRUST		6 PENNOYER DRIVE	014-009	3,385.76
PERFORMANCE FOOD GROUP INC					54.88
PERKINS JAMES B III			43 ATLANTIC AVENUE	016-029	5,365.92
PERKINS JILL T			149 SUNSET ROAD	006-003-B	1,720.88
PERKINS KAREN A GRI			32 OAK STREET		7.84
PERKINS ROBERT L	BROWN CYNTHIA P		50 WEST STREET	019-036	1,427.89
PERKINS THOMAS I & LAURA L			121 TOWNSEND AVENUE	022-007	2,830.24
PERKINS VICTORIA	MELI IRREVOCABLE TRUST		7 BARTER ROAD	019-079	1,479.52
*PERRIGO LELAND S & ANN M			159 MIDDLE ROAD	030-050-A	567.73
PERRIGO LELAND S & ANN M			161 MIDDLE ROAD	030-050-A-O	91.84
PERRITT MARGARET JONES			58 TOWNSEND AVENUE	019-153	2,782.08
PERRITT MARGARET JONES			38 OAK STREET	019-131	1,296.96
*PERRY LISA C			5 HACKMATACK ROAD	030-022-A	1,717.41
PERRY RICHARD			12 PUMP STATION ROAD	031-018-A	2,338.56
PERRY, DIANNE M			42 MCKOWN STREET	015-078	2,285.92
PERSSE JOHN W III			38 JUNIPER POINT ROAD	004-018	5,358.08
PETER & JACQUELINE S MUNDY REVOCABLE	TRUST AGREEMENTS		27 HODGDON COVE ROAD	025-013	11,567.92
PETERS MARGARET B			OAK STREET	026-037-H	1,825.04
PETERS MARGARET B			OAK STREET	026-037-J	639.52
PETERS MARGARET B			OAK STREET	026-037-F	8.96
PETERS SARAH J			135 LAKEVIEW ROAD	026-021-C	1,081.36
*PETERS TAMARA J			30 LOBSTER COVE ROAD	016-127	1,202.77
PETERSEN CRAIG M			35 HIGH LEDGE LANE	030-031-010	109.76
PETERSON DAVID C; PETERSON ROBERT C	CHRISTENSEN RANE		30 JUNIPER POINT ROAD	004-012	2,945.60
PETERSON SUSAN A			4 PINKHAM COVE ROAD	005-004	3,741.92
PGC2 LLC			OFF TOWNSEND AVENUE	030-033	649.60
PGC2 LLC			BAY ST		339.36
PGC3, LLC			7 BAY STREET	016-114	1,943.20
PHELPS EDWARD J & MARY E			129 COMMERCIAL STREET	015-058-A	2,464.00
PHILBRICK T ENTERPRISES LLC			ATLANTIC AVENUE	016-018	1,899.52
PHILBRICK T ENTERPRISES LLC			ATLANTIC AVENUE	016-020	537.60
PHILBRICK T ENTERPRISES LLC			97 ATLANTIC AVENUE	016-019	8,006.88

TOWN OF BOOTHBAY HARBOR

PHINNEY DAVID A	33 HIGHLAND PARK ROAD	023-013	898.24
PHINNEY JERIE S	117 MIDDLE ROAD	026-033-A	1,343.44
PHIPPS HAROLD R JR & FRANCES E	9 EL VIRA DRIVE	018-002-E	1,944.32
PIER 1 PIZZA INC			129.92
PIERCE DEBORAH W	ISLE OF SPRINGS	027-001-237	726.88
PIERCE FRANCES (LIFE ESTATE)	SMITH EVELYN; DARWIN CHARLES; CHRISTINE	018-032	2,364.99
*PIERCE NORMAN & MARY	11 HUTCHINSON DRIVE	029-040-A	1,147.89
PIERCY EBBEN L	45 LAKEVIEW ROAD	018-075	1,589.28
PIGGOT DONNA	62 ATLANTIC AVENUE		91.84
PIGGOTT DONNA	62 ATLANTIC AVENUE	016-117	2,994.88
PILGRIM CARLO M & CATHERINE M	7 ABENAKI ROAD	021-039-H	2,056.88
PINE STATE TRADING COMPANY			54.88
PINKHAM DUANE M & MARY JEANNETTE	3 HARBOR HEIGHTS ROAD	016-133	977.20
PINKHAM FREDERICK & ESTELLA	16 BARROWS ROAD	017-034-B	941.36
PINKHAM GARY A & COLLENA A	10 PAINE ROAD	019-083	1,350.16
*PINKHAM HARRY L	17 PARK STREET	020-037	1,207.25
PINKHAM KAREN C	57 BAYVILLE ROAD	031-040	1,006.32
PINKHAM LYNN A	84 KENNEY FIELD DRIVE	022-072	1,660.96
PINKHAM, LYNN A.	HIGHLAND PARK ROAD	023-005	48.16
*PITCHER STEPHEN L & MARTHA	233 MIDDLE ROAD	030-045-ON	674.13
PITCHER STEPHEN L & MARTHA	231 MIDDLE ROAD	030-045	719.04
*PITCHER STEPHEN L & MARTHA	39 CAMPBELL STREET	020-025	1,580.21
PITNEY BOWES GLOBAL FINANCE SERV			41.44
PITNEY BOWES INC			17.92
PIZER RICHARD C	5 NAHANADA ROAD		304.64
PLANTE PHILIP C & THERESA C	3 VILLAGE COURT #2	019-042-A-002	3,338.72
PLUMER NICHOLAS W	10 WEST STREET	019-012	1,639.68
PLUMMER KEITH	223 BEATH ROAD	031-018	1,033.76
PLUMMER WILLIAM D & ELAINE J	139 OCEAN POINT ROAD	031-009	590.24
PLUNKETT PATRICK	107 CREST AVENUE	010-069	1,089.76
POOLE CARL S JR	OFF HACMATACK ROAD	030-007	291.20
POOLE CARL S JR	OFF MONTGOMERY ROAD	030-004	187.04
POOLE KRISTIL	28 PENNINGTON LANE	029-034-B	1,523.76
POOLE MEADOW REAL ESTATE LLC	OFF TOWNSEND AVENUE	030-028	229.60
POOLE MOTOR COURT LLC	295 TOWNSEND AVENUE	030-022	8,115.52
PORTLAND CELLULAR			84.00
PORTS OF ITALY	47 COMMERCIAL STREET		324.80
POTHIER CHRISTINE	11 CAMPBELL STREET	016-056	2,009.84
POTTLE CLAYTON & CYNTHIA	63 TOWNSEND AVENUE		87.36
POTTLE CLAYTON J & CYNTHIA G	63 TOWNSEND AVENUE	020-078	3,974.88
POTTLE CLAYTON J & CYNTHIA G	185 ATLANTIC AVENUE	010-007	686.56
POTTS MICHAEL S	ISLE OF SPRINGS	027-001-156	677.60
POUDER GEORGE A	24 PINE STREET	020-198	829.92
POULTON NICOLE J	31 BACK NARROWS ROAD	031-013-A	400.96

POWERS JAMES A			29 SPRUCE POINT HILL ROAD	006-002-F	2,138.64
#POWIS RICHARD R & PEGGY ANN	TREE GROWTH		MIDDLE ROAD	029-038	952.00
PRAMAS ELLEN N & WILLIAM			UNION STREET	020-065-001	2,302.72
PRESLEY WILLIAM A & M SUZANNE			6 RACCOON DRIVE	007-008-J	2,476.32
PRETORIUS JOHANNES F	PRETORIUS ERIKA E		102 WALL POINT ROAD	017-020	5,242.72
PRINCE 14 GRANDVIEW LLC			14 GRANDVIEW AVENUE	002-012	15,060.64
PRINCE CANDICE HOWARD & WILLIAM D			255 ATLANTIC AVENUE	005-003	2,842.00
PRINCE MICHELLE M			104 COMMERCIAL STREET	015-022	2,086.56
PRITCHARD KAREN	DEGENHARD JULIA ANN		56 WEST STREET UNIT B	019-038-B	1,064.00
PROFIT DAVID A & DEBORAH			21 UNION COURT	020-156	2,876.16
PROFIT DAVID A & DEBORAH J			100 TOWNSEND AVENUE #1	020-102-001	1,249.92
PROFIT WILLIAM S & LAURIE J			146 LOBSTER COVE ROAD	021-039-A	1,709.12
PROSE RICK & BARBARA A	ROSENBERG FLORENCE		54 OAK STREET	020-109	2,228.80
PROSE RICK & BARBARA A	ROSENBERG FLORENCE		OAK STREET	019-138	201.60
QUEENAN FAMILY TRUST	QUEENAN JOHN F & JOANN K		60 BAY STREET	020-004	1,104.32
QUEENAN FAMILY TRUST	QUEENAN JOHN F & JOANN K		HILLCROFT ROAD	020-003-A	100.80
QUINN JEFFREY C			5 FULLERTON COURT	019-094	580.16
QUINN JEFFREY C	QUINN JENNIFER ASHE		3 FULLERTON COURT	019-095	2,003.68
QUINN TERRANCE J & DONNA S			11 SIMMONS DRIVE #7	022-039-007	184.80
R N FISH & SONS INC			63 ATLANTIC AVENUE		1,571.36
RACICOT DAVID F & MARGARET T			2 SUNSET ROAD	010-049	1,902.88
RACY BARBARA T & RACY ALI JIHAD	RACY FAMILY TRUST		27 JUNIPER POINT ROAD	004-029	2,628.64
RAE REVOCABLE TRUST	V/E REVOCABLE TRUST		11 GRANDVIEW AVENUE	002-013	16,652.16
RAND TIMOTHY			18 PAINE ROAD	019-086	1,691.20
RANKIN E DANIELS & SUSAN M	E DAN RANKIN & SUSAN RANKIN REVOC TRUST		127 APPALACHEE ROAD	024-003	5,043.36
RAPELYE PIER TRUST	RAPELYE JACOB TANNER		43 ROADS END	010-022	5,052.32
RARED BOOTHBAY STORE NO 4536 LLC			223 TOWNSEND AVENUE	030-011	10,317.44
RAYLE CATHRYN C			9 TOWNSEND AVENUE		21.28
RAYLE CATHRYN C & KENNETH E			15 SCHOOL STREET	020-147	1,677.76
RAYLE KENNETH E			66 TOWNSEND		12.32
RAYNOR SUSANNE			147 LAKESIDE DRIVE	029-006-J	2,758.56
RB HOLDINGS LLC			92 TOWNSEND AVENUE	020-099	3,659.04
RB HOLDINGS LLC			92 TOWNSEND AVENUE		425.60
REBEL LAWRENCE P.			103 TOWNSEND AVENUE	020-117	2,970.24
RECOING AURELIEN	TALLEN ALEXANDERA		1 CHIMES LANE	008-003-006	4,192.16
RED HAWK REACH ASSOCIATION			27 JORDAN DRIVE	030-002-A	88.48
REDBOX AUTOMATED RETAIL LLC					263.20
REDDEN ALAN G & KENNETH O			25 HARRIS POINT ROAD	017-006	5,016.48
REDFIELD THOMAS H SR	REDFIELD MARTHA H		140 ATLANTIC AVENUE	010-043	2,823.52
REECE ROBERT & SUSAN			ISLE OF SPRINGS	027-001-233	1,695.68
*REED DAVID	REED MARYBETH CONIFF		310 TOWNSEND AVENUE	030-024	1,469.33
REED DIANE L			28 LAKEVIEW ROAD	018-053	1,828.40
REED DIANE L			75 WESTERN AVENUE	018-029	2,170.00
REED DIANE L			REED ROAD	018-029-B	70.56

TOWN OF BOOTHBAY HARBOR

*REED EDGAR II	STOVER HOLLY	ISLE OF SPRINGS	027-001-217	451.25
REED EDGAR III		41 HUTCHINSON DRIVE	029-040-P	1,142.40
REED HARRIETT L		131 LOBSTER COVE ROAD	021-024	1,252.16
REED JOHN D	REED NORA SEGOVIA	219 ATLANTIC AVENUE	005-031	2,135.84
REED OMER W & CONSTANCE W		14 ATLANTIC AVENUE	020-047	1,436.40
REED WALTER S III	REED ELIZABETH A	24 OAK STREET	019-010	3,726.24
REILLY TERENCE DOUGLAS		53 SUNSET ROAD	010-002	1,192.80
REINECKE VICTORIA W & LEIGH F		94 LAKEVIEW ROAD	018-066	2,890.72
REINECKE VICTORIA W & LEIGH F		90 LAKEVIEW ROAD	018-066-A	1,659.28
REINERTSEN GAIL	VINSON JOHN K	32 MCFARLAND POINT DRIVE	015-037	1,704.64
REINHART ELIZABETH B	REINHART RONALD	22 WAWENOCK TRAIL	026-005	2,459.52
REISER ROBERT E JR & MARGARET C		20 EATON ROAD	025-021-C	15,137.92
REPA JOHN THEODORE & BETTY H		15 CEDAR LANE	004-009	4,869.20
REYES HERNAN M & DOLORES C		59 MCFARLAND POINT DRIVE #14	015-043-014	4,079.04
*RIBBLE GUY H JR & JANE M		37 MOFFAT LANE	025-017-005	3,865.01
RICCARDI PAT JR	DOGERTY JOHN JR	18 OLD ICE HOUSE ROAD	014-024-A	1,907.36
RICE CHERYL		26 BAY STREET	016-061	1,166.48
RICHARDSON ARTHUR III		27 OAK STREET	019-142	1,321.60
RICHARDSON KATHERINE A		ISLE OF SPRINGS	027-001-047	637.28
*RICHARDSON LORETTA M & RONALD E		186 WESTERN AVENUE	013-002	5,863.65
RICOH USA INC				183.68
RIDDELL BRUCE J & ALICIA K		15 EATON ROAD	025-023-A	4,291.84
RIDLON IAN; WOOLSON ROBIN F	GARCIA ELIZABETH F; SHAW MARGOE F	ISLE OF SPRINGS	027-001-013	528.64
RIDLON JOHN M & PATRICIA A		ISLE OF SPRINGS	027-001-213	1,116.64
RIEHEL DONALD P 7 SUSAN K	RIEHEL FAMILY TRUST	107 APPALACHEE ROAD	021-059	4,370.24
RIGAS MARK		185 TOWNSEND AVENUE		152.32
RIGAS MARK & GIANNOULA		31 OAK STREET	019-141	1,965.60
RILEY EDWARD D		52 WESTERN AVENUE	018-027	3,034.08
RING DENNIS M & SHARON A		4 OLD STONEWALL ROAD	006-002A-001	1,130.08
RING RICKY L; RIPLEY MARY M	BOWEN JOHN A	25 KENNEY FIELD DRIVE	020-184	1,329.44
RIPP THOMAS M	THOMAS M RIPP REVOCABLE TRUST	27 BAYBERRY ROAD	011-009-J	726.88
RITE AID CORPORATION #3891		223 TOWNSEND AVENUE		2,500.96
RITTALL JOAN M		LOBSTER COVE ROAD	021-020	221.76
RITTALL JOAN M		LOBSTER COVE ROAD	021-039	1,281.28
ITTERHAUS AHREN	ITTERHAUS KATHARINE	91 CREST AVENUE	010-071	880.32
ITTERSHAUS BRAUMAN ANNALIESE		103 CREST AVENUE	010-060	918.40
ITTERSHAUS CHARLES W	ITTERSHAUS ELAINE FOSSETT	23 BAYBERRY ROAD	011-009-L	928.48
RIZZO PAUL F		LINEKIN ROAD	003-005-012	1,426.88
RN FISH & SON INC		68 ATLANTIC AVENUE	016-119	2,307.20
ROBERT M & RUTH H ZOLLINGER REVOC TRUST	ZOLLINGER ROBERT M & RUTH H	100 GRANDVIEW AVENUE	001-013	16,502.08
ROBERTS ALFRED		12 ROBERTS CIRCLE		12.32
ROBERTS ALFRED G & REBECCA M		12 ROBERTS CIRCLE	024-023	2,359.84
ROBERTS DOUGLAS		43 OAK STREET		108.64
ROBERTS DOUGLAS S & ELISE C		8 HARRIS POINT ROAD	017-002-C	4,509.68

ROBERTS PHILIP H	ROBERTS KAREN K	3 WEST STREET	019-097	1,708.00
ROBERTS THOMAS L		27 CRANBERRY ROAD	011-007-I	3,372.32
ROBERTSON CHARLES E & JUDITH P		87 LINEKIN ROAD	003-005-006	8,858.08
ROBINSON HAROLD		15 SIMMONS DRIVE #8	022-039-008	0.00
*ROBINSON JAMES P & FRANCES M		19 VILLAGE COURT #6	019-042-A-00	3,117.97
ROBINSON VICTORIA J ELIZABETH	ROBINSON SHERWIN GLEN	17 MILL COVE CREST	RO019-051	1,456.00
ROBITAILLE PHILIP S & VIRGINIA N		BAYVILLE ROAD	031-029-00A	6,227.20
ROBITAILLE PHILIP S & VIRGINIA N		VIRGINIA STREET	024-045	940.80
ROCHE DIAGNOSTICS CORPORATION				1,099.84
ROCHE SARAH		44 CROOKED PINE ROAD	011-039	1,103.20
ROCKCREST LLC	C/O LEE FANNING	10 SEA VIEW PLACE	014-008-B	10,792.32
ROCKTIDE INC		37 ATLANTIC AVENUE	016-032	27,686.40
ROCKTIDE INC		35 ATLANTIC AVENUE		4,561.76
ROCKTIDE INC		35 ATLANTIC AVENUE	016-033	11,772.32
ROGERS JAMES E	MCCRACKEN ANNE L	2 GRANDVIEW AVENUE	002-016	2,238.88
ROGERS SCOTT Y		103 APPALACHEE ROAD	021-062	2,083.20
RONAN AMY DOLLOFF & SEAN	DOLLOFF HOWARD BLACKBURN	150 TOWNSEND AVENUE	022-012	2,204.16
ROSE DONALD MCG		BAYVILLE	024-012-A	7.84
ROSENBERG HARRY C & DEBORAH E		11 MASSACHUSETTS ROAD	004-047	2,387.84
ROSENBERG MATTHEW J	ROSENBERG MARIA C	180 WESTERN AVENUE	013-001	6,884.08
ROSENBLOOM JOSEPH III	LEBACH-ROSENBLOOM SUSAN	BRIGGS LANE	024-041	1,666.56
ROSS CHARLES		15 CRANBERRY ROAD	011-006-B	1,688.96
ROSS JENNIFER DAVIS		18 CHIMES LANE	008-003-005	4,357.92
ROSS JENNIFER DAVIS	ROSS MAX EDWARD JR	55 OAK STREET	020-108	5,864.32
ROSSER STEVEN C	DAVIS CAROL J	107 ATLANTIC AVENUE	010-036	4,212.32
ROVEILLO HENRI J	ROVEILLO INGRID K	18 SUNSET ROAD	010-053	5,320.00
ROWE HENRY C & GRACE		8 MCFARLAND POINT DRIVE #30	015-043-030	2,530.08
ROWE STEPHEN F & RHONDA S	THE ROWE FAMILY REVOC TRUST OF 2016	133 ATLANTIC AVENUE #52B	010-032-052B	2,283.68
ROWLAND STREET REALTY TRUST		WAWENOCK TRAIL	026-003	151.20
ROY MATTHEW	HEINRICH, ERICA	27 MASSACHUSETTS ROAD	004-044	2,175.04
*ROYAL BEVERLY A		3 WATERS EDGE TRAIL	016-094	2,178.85
ROYALL BLOCK LLC	C/O LOUISE ROYALL	TOWNSEND AVENUE	015-112	8,077.44
ROYALL ROBERT M		5 BRADLEY ROAD	031-026	2,029.44
RUBEL PATRICIA R		23 WESTERN AVENUE	018-011	3,560.48
RUBEL PATRICIA R		WESTERN AVENUE	018-023	343.84
RUBEL PHILIP J		10 LEDGE ROAD	009-005	9,235.52
RUBICAM STEPHEN		10 ATLANTIC AVENUE	020-045	1,556.80
RUBICAM STEPHEN		10 ATLANTIC AVENUE		39.20
RUBICAM STEPHEN M & CHRISTINE C		34 MCKOWN STREET	015-076	2,923.20
RUBIO KRISTINA G		190 LOBSTER COVE ROAD	021-005	2,037.84
RUNSER BERNARD & MARY		32 HODGDON COVE ROAD	013-017	20,293.28
RUPING GARY H		23 BARROWS ROAD	017-039	5,934.88
*RUSSELL JOSEPH M JR & MARTHA		11 ROADS END	010-028	13,453.33
RUSSELL KIM & JONI		9 PEAR STREET	020-125-ON	393.12
RUSSELL KIM & JONI		7 PEAR STREET	020-125	1,727.04

TOWN OF BOOTHBAY HARBOR

RUSSELL MARTHA M	17 ROADS END	010-028-A	7,052.64
RUSSO JONATHAN	18 SCHOOL STREET	020-138	947.52
RYAN MATTHEW R	LINEKIN ROAD 1/2 INT	001-008-ON	77.28
RYAN, MATTHEW R	15 LINEKIN ROAD	001-008	7,534.24
RYDELL KATHERINE	ISLE OF SPRINGS	027-001-068	1,100.96
RZASA KIM S	7 CAMPBELL STREET	016-057	1,223.60
SALA JOSEPH L	4 KENNEY FIELD DRIVE	020-170	978.88
SALA PENELOPE A	18 PARK STREET	020-169	2,124.64
SALATHE EDOUARD MICHEL	160 WESTERN AVENUE #7B	014-020-007B	2,803.36
SALATHE MARIE NOELLE	133 ATLANTIC AVENUE #92B	010-032-092B	2,316.16
SAMPLE FRANK L ESTATE OF	OAK STREET	026-038-002	687.68
SAMPLE FRANK L III & SARAH P	84 OAK STREET	026-037	2,825.76
SAMPSON DAVID A & PATRICIA L	43 UNION STREET UNIT 4(D)	020-063-004	986.72
SAMPSON JEFFREY STEPHEN	65 BARROWS ROAD	017-031	2,856.00
SAMUELS, JOANNE G	19 LOGAN ROAD	018-050	987.28
*SANDERS STEVEN N	27 KENNEY FIELD DRIVE	020-182-A	1,292.37
SANDRA F LOWERY LIVING TRUST	42 WEST STREET	019-034	1,514.80
SAREZKY MICHAEL N	1 HARBOR ISLAND	015-118-003	3,204.32
SAUNDERS DIANE CAMPBELL	EAMES ROAD	015-024-A	262.08
SAUNDERS DIANE CAMPBELL	9 EAMES ROAD	015-029	3,448.48
SAUNDERS DIANE CAMPBELL	EAMES ROAD (REAR)	015-027-A	224.00
SAVAGE HEATHER	4 BOOTHBAY HOUSE HILL		62.72
SAVAGE TODD L & HEATHER K	16 HUTCHINSON DRIVE	029-040-B	1,680.00
SAVASTANO ADELE L BIELLI	27 TOWNSEND AVENUE	020-089	3,366.72
SAVASTANO MARNA	34 HUTCHINSON DRIVE	029-040-J	1,361.92
SAWTELLE LAWRENCE R & KATHLEEN	3 TUPPER ROAD	019-061	2,355.36
SAWYER MARY L & EDWARD L JR	SUNSET ROAD	006-006	73.92
SAWYER MARY L & EDWARD L JR	72 SUNSET ROAD	006-007	859.04
SAWYER MARY L & EDWARD L JR	SUNSET ROAD	006-013	479.36
SCAGLIONE S; HEACOCK R D	17 UNION STREET	020-071	2,290.40
SCAGLIONE SALVATORE	12 MCKOWN STREET		49.28
SCANMED LTD	7 BLACKSTONE ROAD	024-026-D	5,200.16
SCANNON MICHAEL A & SUSAN P	BAYVILLE	024-012-D	7.84
SCATTERGOOD KATHERINE M	17 SHERMAN STREET	019-116	1,873.76
SCHADLER SUSAN MORROW	127 MCKOWN POINT ROAD	004-061	13,662.88
SCHICCHI LUDMILA LOUISE	8 MCFARLAND POINT DRIVE #32	015-043-032	2,377.20
SCHIFFER ANSEL J & ZIRA E	103 WESTERN AVENUE	014-035	1,318.24
SCHMELZER SHANNON L	11 GRANARY WAY		153.44
SCHMELZER RUSSELL A	9 HANSEN ROAD	020-192-002	2,550.24
SCHMIDT JAMES K	59 NAHANADA ROAD	011-068	4,608.80
SCHUTRUMPF BRIAN E	181 WESTERN AVENUE	013-027	2,932.16
SCHUTRUMPF BRIAN E	177 WESTERN AVENUE	013-028	437.92
SCHUTRUMPF BRIAN E	191 WESTERN AVENUE	013-025	799.68

SCHUTRUMPF BRIAN & MARGARET BOYD TRUST		OFF WESTERN AVENUE	013-025-A	857.92
SCHWARTZ MARGARET C B	BOES RACHEL M & RICHARD	55 CROOKED PINE ROAD	011-040	5,460.00
SCIENTIFIC GAMES INTERNATIONAL INC				47.04
SCOTT LINDA M		94 CREST AVENUE	011-009-F	753.76
SCOTT RANDAL A		172 ATLANTIC AVENUE	010-089	2,064.16
SCOTT RANDAL A	REDINGTON MARY COLLEEN	ATLANTIC AVENUE	010-090	291.20
SCOUT AERO MARINE LLC		46 WILDER LANE	025-001-C	2,124.64
SCRIBNER LUCILLE Y		96 ATLANTIC AVENUE #2A	016-018-A-00	2,039.52
SEA BREEZE		162 SAMOSET ROAD	025-027	5,199.04
SEA BREEZE		SAMOSET ROAD	025-028-B	400.96
SEA PIER INC		87 ATLANTIC AVENUE	016-021	6,594.56
SEA PIER INC		87 ATLANTIC AVENUE		150.08
SEABURY D STONEBURNER JR LIVING TRUST		9 HAHN COVE RD	009-026	4,232.48
SEABURY D STONEBURNER JR LIVING TRUST		6 HAHN COVE RD	009-022	3,861.76
SEAMAN TERRY D		53 TOWNSEND AVENUE		476.00
SEAMAN TERRY D		NAHANADA ROAD	011-065	302.40
SEAMAN TERRY D		67 NAHANADA ROAD	011-066	3,418.24
SEAMAN TERRY D	SEIDELHUBER HEIDI I	53 TOWNSEND AVENUE	020-079	4,546.08
SEAWICKS CANDLE CO LLC		WHARF		35.84
SEDZIA ROBERT P & ESTHER F	SEDZIA REALTY TRUST	208 LAKESIDE DRIVE	029-001-003	2,934.40
*SEE SCOTT W & MYLESE J		206 ATLANTIC AVENUE	006-021-004	1,644.05
SEE SCOTT W		ATLANTIC AVENUE	010-094	16.80
SEE SCOTT W		ATLANTIC AVENUE	006-021-009	299.04
SEGERSTROM PETER J		27 WESTERN AVENUE	018-010	840.00
SEGERSTROM PETER J		21 ELVIRA DRIVE	018-012	3,766.56
SEIM DOUGLAS & SANDY		17 HAMMOND WAY	006-008	816.48
SEITZER JOHN M & GERRILYNNE R		34 ATLANTIC AVENUE	016-039	2,801.68
SEITZER JOHN M & GERRILYNNE R		34 ATLANTIC AVENUE		11.20
SELVIN/RASANEN REAL ESTATE TRUST	SELVIN RHONDA C & RASANEN JOHN	93 WESTERN AVENUE	014-041	2,213.12
SEMINARE JAMES R & CONSTANCE		62 CREST AVENUE	011-012	878.08
SENTRY FINANCIAL CORPORATION				6.72
SERINO RICHARD A & TERRI-ANN C		LAKESIDE DRIVE	030-040-A	374.08
SETZ MARLA J		69 WESTERN AVENUE	018-030	2,801.68
SEWALL DON S CO INC		14 OAK STREET	019-008	3,423.84
SEWALL JAMES J		15 TUPPER ROAD	019-057	507.36
SEWALL JAMES J		12 TUPPER ROAD	019-064	2,250.64
SEWALL JANICE A		29 APPLE TREE WAY	031-006-A	1,649.20
SEWALL KENNETH T; SEWALL JAMES J	SEWALL JANICE A	12 APPLE TREE WAY	031-006-B	2,368.80
SHAFFER GRAHAM D & RACHEL A		7 WESTERN AVENUE	018-014	1,940.96
SHAFFER GRAHAM D & RACHEL A		WESTERN AVENUE	018-021	201.60
SHANE GERALD S & CAROLYN E		17 LINEKIN ROAD	001-006	2,788.80
SHARON S FELDMAN REVOCABLE TRUST	FELDMAN SHARON S	58 LAKESIDE DRIVE	029-024-A	701.12
SHAW BRIAN K	SHAW ABBIE BOODY	59 WEST STREET	019-053	2,143.12
SHAW HAROLD M & BARBARA		25 JORDAN DRIVE	030-002-013	4,242.56

TOWN OF BOOTHBAY HARBOR

SHAW HAROLD M III & BARBARA	OFF JORDAN DRIVE	030-002-003	1,447.04
SHEA RICHARD F & CYNTHIA M	15 ATLANTIC AVENUE A	020-053-A	2,031.68
SHEA RICHARD F & CYNTHIA M	15 ATLANTIC AVENUE C	020-053-C	1,700.16
SHEAR ARTISTRY FAMILY HAIR SALON	5 TOWNSEND AVENUE		45.92
SHEER STACY	12 EASTERN AVENUE	022-027	1,605.52
SHEPARD ANDREW M & JUDITH L	115 SAMOSET ROAD	025-018-003	5,028.80
*SHEPARD BARCLAY	88 SAMOSET ROAD	012-009	8,604.85
SHEPARD RICHARD D & CATHERINE H	85 SAMOSET ROAD	025-018-004	5,118.40
*SHEPARD ROBERT A & EUGENIA M	102 SAMOSET ROAD	025-019	11,691.57
SHEPHERD JAMES BRIAN & IRENE C	18 SUMMIT ROAD	016-066	1,220.80
SHERMAN ANDREW J	LAKESIDE DRIVE	025-004-A	338.24
SHERMAN STUBBERT & JOYCE STUBBERT	21 ROADS END	010-027	4,664.80
SHERMAN LINDA H	73 WEST STREET	019-043	2,751.28
*SHERMAN MARGUERITE	51 LAKEVIEW ROAD	018-073	1,586.93
SHERMAN PAUL M & JONI	21 MCCOBB ROAD	026-036	519.68
SHERMAN PAUL M & JONI	20 MCCOBB ROAD	030-051	2,591.68
SHERMAN'S BOOKS & STATIONARY INC	5 WHARF STREET		41.44
SHERMAN'S BOOKS & STATIONARY INC	5 COMMERCIAL STREET		301.28
SHEVENELL REALTY TRUST II	38 MCFARLAND POINT DRIVE	015-039	958.72
SHEVENELL REALTY TRUST II	62 MCFARLAND POINT DRIVE #22	015-043-022	4,258.24
SHIELDS SUZANNE L	59 OAK STREET	020-107	1,807.68
SHIRTS BY THE BAY INC	56 COMMERCIAL STREET		32.48
SIAGEL NANCY	18 BAY STREET	016-059	1,024.80
SIGNAL POINT MARINA ASSOCIATION	84 MCFARLAND POINT DRIVE	015-043-ON	3,214.40
SILLIN KATHARINE G	34 MCFARLAND POINT DRIVE	015-038	1,845.76
SIMMONS BARRY P & LAURA M	ROCK ROAD	009-015	71.68
SIMMONS BOOTHBAY HARBOR TRUST	18 ROCK ROAD	009-011	4,999.68
SIMMONS HAROLD G	OCEAN POINT ROAD	022-038	63.84
SIMMONS HAROLD G	46 EASTERN AVENUE	022-039	2,587.20
SIMMONS HENRY L & DAWN F	35 BRADLEY ROAD	031-022	707.28
SIMMONS SARA PUTMAN	169 MCKOWN POINT ROAD	009-027	2,465.68
SIMMONS BRADLEY D	210 MIDDLE ROAD	029-036	1,162.56
SIMMONS HAROLD W II	46 EASTERN AVENUE	022-039-A	1,799.84
SIMPSON WILLIAM A & JANICE D	64 CREST AVENUE	011-015	884.80
SINGLETON SUSAN N	7 WEEKS ROAD	016-104	1,125.60
SIRACUSA PAUL J & ANNA	242 ATLANTIC AVENUE	006-029-A	4,840.64
SKINNER MARK R	117 COMMERCIAL STREET	015-059	2,739.52
SKOGLUND JOHN A JR & MARJORIE N	11 LOBSTER COVE ROAD	016-013	1,058.40
SLATTERY PATRICK & JEANNE	33 MCFARLAND POINT DRIVE #5	015-043-005	3,417.12
SLEDGE MATTHEW C	5 SAMOSET ROAD	025-017-001	2,655.52
SLICK'S BOUTIQUE LTD	27 TOWNSEND AVENUE		59.36
SMALLS JEAN D	133 ATLANTIC AVENUE #91B	010-032-091B	1,968.96
SMIGIELSKI JOHN B & TERESE A	OFF LAKESIDE DRIVE	029-032-B	2.24

SMIGIELSKI JOHN B & TERESE A	VASSAMILLET LAURA A	63 OAK STREET	020-106	1,894.48
SMITH CHARLES R		33 MCFARLAND POINT DRIVE #4	015-043-004	2,970.24
SMITH DANIEL G & CHRISTINE D		11 BAYBERRY ROAD	011-009-P	679.84
SMITH DOUGLAS L & DEBORAH L		37 BIRCH ROAD	007-007-B	2,133.60
SMITH HARRIET T		8 MCFARLAND POINT DRIVE #33	015-043-033	2,593.92
SMITH LIBBY JEAN R & SCOTT A		11 HIGHLAND PARK ROAD	023-019	1,680.00
SMITH MICHELLE		25 MONTGOMERY ROAD	022-041	1,621.76
SMITH NORMAN		20 LINEKIN ROAD #9A	001-017-A-009A	3,591.84
SMITH PAUL G & NORA W		19 ELVIRA DRIVE	018-006	1,408.96
SMITH ROGER E & LYNNE M		19 CAMPBELL STREET	016-054	890.40
SMITH SUSAN C	CROWELL LESLIE G	109 OCEAN POINT ROAD	031-008-A	1,580.88
SMITH SUSAN T	SUSAN TAYLOR SMITH LIVING TRUST	20 VILLAGE COURT #40	019-042-A-040	3,437.28
SMITH THOMAS J & JENNIFER C		14 SCHOOL STREET	020-136	1,798.16
SMITH ZACHARY SCOTT		62 BLOW HORN ROAD	007-012	5,755.68
SMITHSON PHILIP & NANCY A		7 LOBSTER COVE ROAD	016-014	2,218.72
SMITHWICK WALTER III	SMITHWICK CORNELIA COVINGTON	17 HAHN COVE RD	009-025	11,799.20
SMUCKER FOOD SERVICE INC		CREST AVENUE	011-007-A	11.20
SMYTH JAMES B & SANDRA L		19 WEST STREET	019-122	257.60
SNEIDEMAN HARVEY L & ANNEMIES		9 SNOW HILL ROAD	030-048-D	1,939.84
SNOW JAMES K		SNOW HILL ROAD	030-048-E	1,631.84
SNOW MARIE		12 SNOW HILL ROAD	030-048-B	10.08
*SNOW MARIE		46 TOWNSEND AVENUE	019-151	419.89
SNOWMAN EVELYN L		37 UNION STREET	020-066	2,095.52
SNYDER TIMOTHY W & PENELOPE F		APPALACHEE ROAD	021-046	2,779.84
SOUTHERN CROSS LLC	C/O FRANK G HELMAN	98 EASTERN AVENUE	023-002	1,328.32
SPEAR CYNTHIA B SHARON		9 HILLSIDE ROAD	024-012	1,529.36
SPECHT MARY STUART		40 BAYVILLE ROAD	031-039	2,711.52
SPENCER MARK H & BARBAR E		7 PINE STREET	020-007	1,722.56
SPENCER WILLIAM F		48 WALL POINT ROAD	017-011	1,717.52
SPILLANE FAMILY REAL ESTATE TRUST	LEO W JR; PAUL; ROBERT & BARBARA	113 WESTERN AVENUE	014-032	5,425.28
SPLAINE MARGARET C		10 HIGH STREET	020-027	2,075.92
SPRAGUE CHARLES E JR ET ALS		11 BARTER ROAD	019-078	2,696.40
SPRAGUE EDWARD S JR & SANDRA J		235 OCEAN POINT ROAD	031-030	852.88
SPRAGUE MERTON & ALICE		223 MIDDLE ROAD	030-046	682.08
SPRAGUE TIMOTHY & ANNETTE		190 COMMERCIAL STREET	015-034	1,444.24
*SPRAGUE WILLIAM W & ELIZABETH L		47 OAK STREET	020-098	7,270.93
SPRUCE LODGE ENTERPRISES LLC	C/O BAILEY	CENTRAL AVENUE	003-001	1,402.24
SPRUCE POINT CAPITAL LLC		88 GRANDVIEW AVENUE	001-017	1,649.76
SPRUCE POINT CAPITAL LLC		84 GRANDVIEW AVENUE	001-016	74,260.48
SPRUCE POINT CAPITAL LLC		88 GRANDVIEW AVENUE		4,103.68
SPRUCE POINT CAPITAL LLC		ATLANTIC AVENUE	006-033-A	5,168.80
SPRUCE POINT CAPITAL LLC		ATLANTIC AVENUE	006-033	695.52
SPRUCE POINT CAPITAL LLC				493.92

TOWN OF BOOTHBAY HARBOR

SPRUCE POINT CAPITAL LLC	C/O KIPP MELANIE B	ATLANTIC AVENUE	006-032	510.72
SPRUCEWOLD ASSOCIATION		33 CROOKED PINE ROAD	011-050	458.08
SPRUCEWOLD BECH CLUB		BIRCH ROAD	007-008-A	4,600.96
SPRUCEWOLD IMPROVEMENT SOCIETY		49 NAHANADA ROAD	011-006-A	376.32
SPURGIN ROBERT L & VIRGINIA M		60 ATLANTIC AVENUE		13.44
SPURGIN ROBERT L & VIRGINIA M		60 ATLANTIC AVENUE	016-116	3,264.80
*SQUILLANTE EMMA J		85 LAKESIDE DRIVE	029-021-A	1,474.93
SQUIRREL ISLAND ASSOCIATION		29 ATLANTIC AVENUE	016-033-A	4,794.72
ST ANDREWS HOSPITAL		MCCOBB ROAD	030-051-A	124.32
ST ANDREWS HOSPITAL		EMERY LANE	030-052	36,854.72
ST ANDREWS HOSPITAL		189 MIDDLE ROAD	030-048	1,293.60
ST ANDREWS VILLAGE ASSOCIATION		EMERY LANE	030-052-ON	37,498.72
*ST CLAIR HELEN M		193 COMMERCIAL STREET	015-036	8,473.81
ST CLAIR HELEN M		COMMERCIAL STREET	015-035	190.40
STAEBLER THOMAS H & SUSAN M		WEST HARBOR POND CONDOS	014-039-018B	2,937.76
STANCAMPANO CHARLES & JOHNE		48 OAK STREET	019-135	1,322.16
STARANKIEWICZ GARY		41 LAKESIDE DRIVE	029-026-A	364.00
STARANKIEWICZ GARY	TRENT ALICE	40 SEA STREET		25.76
STARKEY EDWARD A	COLONNA MARK J	85 EASTERN AVENUE	023-024	758.24
STATEWIDE BAY LANDING II INC		BARTER ROAD	026-038-B	9,415.84
STATEWIDE BAY LANDING INC		BAY LANDING LANE	026-038-A	8,620.64
STEANE JEFFREY A		53 SCHOOL STREET	022-061	2,665.60
STEDT SARAH M & DAVID B		OFF CROOKED PINE ROAD	011-035	235.20
STEDT SARAH M & DAVID B		22 CROOKED PINE ROAD	011-033	929.60
STEELE LINDA CHARLES		37 APPALACHEE ROAD	021-001	2,214.24
STELPSTRA JANE		JORDAN DRIVE	030-002-008	380.80
STENGER PATRICIA D		85 BAY STREET	020-209	1,669.92
STENGER PATRICIA D		26 HILLCROFT ROAD	020-202	572.32
STENGER PATRICIA D		24 HILLCROFT ROAD	020-202-A	107.52
STERN RONALD J		WEST HARBOR POND CONDOS	014-039-011B	2,816.80
STEVENS DANIEL P		24 ATLANTIC AVENUE	020-050	1,764.00
STEVENS GLENN P		21 SIMMONS DRIVE #9	022-039-009	665.28
STEVENS JANE		39 SCHOOL STREET	020-143	2,156.00
STEVENS JUNE S & JAMES R	STEVENS RICHARD	58 LAKEVIEW ROAD	018-062	3,137.68
STEVENSON LAWRENCE W & JANE R	STEVENSON FAMILY COTTAGE TRUST	21 CEDAR LANE	004-009-A	5,668.32
STEWART SUSAN R	SUSAN R STEWART TRUST	52 MCFARLAND POINT DRIVE #23	015-043-023	3,581.76
STODDARD DOROTHY A		84 CREST AVENUE	011-009-C	630.56
STODDARD EDNA		ISLE OF SPRINGS	027-001-208	835.52
STODDARD NANCY T		12 ATLANTIC AVENUE	020-046	1,672.72
STODDARD RONALD & ERNESTINE		15 TOWNSEND LEDGE DRIVE	008-009-C	7,818.72
STODDARD RONALD & ERNESTINE		133 ATLANTIC AVENUE #62A	010-032-062A	2,393.44
STONE JOHN F JR	STONE PATRICIA MCCARTHY	38 SEA STREET	015-055	700.00
STORMONT JAMES C & ANNETTE A		80 PARK STREET	021-039-D	3,054.80

STOVER FAMILY TRUST	STOVER JAMES A & LISA	TUPPER ROAD	019-062	2,612.96
STOVER JEAN P		4 ROBERTS CIRCLE	024-017	1,822.24
*STOVER JOSEPH O & MARGARET W		PARK STREET	020-041	1,947.57
STOVER MANLEY DEVEISES OF	C/O HOLLY REED STOVER	MIDDLE ROAD	030-039	56.00
STRATTON JOHN R II & CAROL G		LOGAN ROAD	018-049-005	1,223.04
STRATTON JOHN R II & CAROL G		LOGAN ROAD	018-049-003	1,584.80
STRATTON JOHN R II & CAROL G		26 LOGAN ROAD	018-049-004	3,774.40
STUART LITTLE COTTAGE LLC		24 JUNIPER POINT ROAD	004-008	3,252.48
STULB CHRISTOPHER C & ERIN	STULB FAMILY INVESTMENT TRUST	257 WESTERN AVENUE	008-002-A	8,460.48
STURGIS CORNER COTTAGE	C/O SUSAN F BEAN	ISLE OF SPRINGS	027-001-040	805.28
STURGIS ON BOARDWALK	C/O PEGGY AKER	ISLE OF SPRINGS	027-001-078	1,071.84
SUDHEIMER GEORGE R & ELLEN R		17 FACTORY COVE ROAD	005-027	4,684.40
SULLIVAN PETER J & KATHRYN		55 UNION STREET	020-058	5,745.60
SULLIVAN PETER J & KATHRYN		55 UNION STREET		114.24
SUSAN JASKOT FAMILY TRUST	JASKOT SUSAN	14 BAYBERRY ROAD	011-020	1,520.96
SUSAN JASKOT FAMILY TRUST	JASKOT SUSAN	BAYBERRY ROAD	011-021	109.76
SUSAN JASKOT FAMILY TRUST	JASKOT SUSAN	BAYBERRY ROAD	011-018	599.20
SUTTER ANN T		FULLERTON STREET	019-096	2,024.96
SUTTON JAMES & KAREN		39 VIRGINIA STREET	024-054-A	3,538.08
SUTTON KAREN;	SUTTON CHRISTOPHER & GEOFFREY	LISHMAN ROAD	024-054-B	136.64
SWAN HOLLY J; HARMANUS III	BARNARD LAURA S	4 HAHN COVE RD	009-020	5,677.28
*SWANSON CHRISTOPHER L		213 ATLANTIC AVENUE	005-031-A	2,391.65
SWARTSBERG KAREN	VANDER JOHN	86 LOBSTER COVE ROAD	016-099	1,188.32
SWARTSBERG KAREN		8 MCKOWN STREET		41.44
SWARTSBERG KAREN	VANDER JOHN	8 MCKOWN STREET	015-100	1,780.80
SWIFT JAMES	KELLEY MARY	ISLE OF SPRINGS	027-001-011	1,076.32
SWOPE KATHERINE A	SWOPE LUCY A	28 JUNIPER POINT ROAD	004-011	2,898.56
SYLVESTER JONATHAN A	THOMAS JODI L	35 JUNIPER POINT ROAD	004-024	2,540.16
T & C RE LLC		32 OAK STREET	019-129	2,078.72
TALIANA GLORIA A	JAMES & GLORIA TALIANA JOINT LIVING TRUST	22 VILLAGE COURT #39	019-042-A-03	3,250.80
TAPLIN GLORIA ANN	KAPLAN FRED	24 SUMMIT ROAD	020-011	1,326.08
TAPLIN GLORIA ANN	KAPLAN FRED	SUMMIT ROAD	020-012	94.08
TAYLOR DAVID		53 CREST AVENUE	010-079	1,098.72
TAYLOR DAVID A & ELEANOR P		94 ATLANTIC AVENUE	016-017	2,077.04
TAYLOR LORETTA M	LORETTA M TAYLOR REVOCABLE TRUST	133 ATLANTIC AVENUE #21A	010-032-021A	2,105.60
TDR AUTO SUPPLY INC		14 OAK STREET		333.76
TEAGUE GORDON N JR	HELLENS DIANE E	415 LAKESIDE DRIVE	013-010	2,671.20
*TEDESCHI HENRY A JR & ELIZABETH A		18 PERKINS ROAD	019-054-A	2,798.77
*TERRY SANDRA L		75 MCKOWN POINT ROAD	004-053	2,724.85
TESTA RICHARD M	TESTA MAUREEN A	91 KENNEY FIELD DRIVE	022-076	1,677.76
TEW MARGARET KELLY		126 WESTERN AVENUE	014-015	8,595.44
TEW MARGARET KELLY; TILSON VIRGINIA K	KELLY RICHARD; KELLY DANA REED	112 WESTERN AVENUE	014-012	10,025.12
THAL-LARSEN JOHN PETER		154 MCKOWN POINT ROAD	009-002	2,803.36

TOWN OF BOOTHBAY HARBOR

THE BARBARA A HENSON REVOCABLE TRUST	160 WESTERN AVENUE UNIT 6B	014-020-006B	2,839.20
THE CHIMES ASSOCIATION	WESTERN AVENUE	008-003-001-E	193.76
THE COAL SHACK	32 MCKOWN STREET	015-077	5,392.80
THE SUZANNE C HENDERSON 2013 REVOC TRUST	ARTHUR DRIVE	029-013-E	374.08
THIBOUTOT PAMELA F	14 BARTER ROAD	019-073	777.84
THOMAS ARNOLD GAYLORD TRUST AGREEMENT	43 MCFARLAND POINT	015-043-009	3,992.80
THOMAS C TABER 2007 REVOCABLE TRUST	26 SEA STREET	015-051	1,663.20
THOMAS MARYJO	100 TOWNSEND AVENUE #2	020-102-002	1,308.16
THOMPSON JOHN E	45 BAY STREET	016-082	1,275.68
THOMPSON PATRICIA M	BAYBERRY ROAD ACCESS	007-007-005	492.80
THOMPSON THOMAS & PATRICIA	51 BIRCH ROAD	007-007-F	2,077.60
THOMPSON THOMAS K & PATRICIA M	BEACH PATH ROAD	011-007-00B	706.72
*THOMSON DAVID S & DENISE S	18 HERON COVE ROAD	026-022-F	1,418.93
THOMSON KATHERINE M & RONALD E	114 SAMOSET ROAD	025-023	8,999.20
THOMSON THOMAS N	54 WEST STREET	019-037	3,339.84
THORN CLINT	154 ATLANTIC AVENUE	010-048	966.56
THORP ALMUS M III	8 CROOKED PINE ROAD	011-027	993.44
THORP ALMUS M III	CROOKED PINE ROAD	011-028	163.52
THORPE GAIL F	64 OLD STONEWALL ROAD	006-002-K	897.12
THORPE RICHARD W	MCKOWN POINT ROAD	008-009-A	3,464.16
TIBBETTS DAVID	18 TODD AVENUE	015-093	2,423.68
TIBBETTS DAVID C & DEANNE S	24 TODD AVENUE	015-094	2,913.68
TIBBETTS ED	FISH PIER		114.24
TIBBETTS EDWARD H & KATHY J	19 MONTGOMERY ROAD	022-041-A	2,303.84
TIBBETTS MARILYN LIFE ESTATE	12 OLD ICE HOUSE ROAD	014-024-B	1,470.00
TIBBETTS MARILYN	24 SIMMONS DRIVE #15	022-039-015	472.64
TIBERI DANA	17 SCHOOL STREET	020-146	1,535.52
TIDEWATER TELECOM INC	33 TOWNSEND AVENUE	020-087	5,033.28
TIGGER LTD	COMMERCIAL STREET		12.32
TILLER THOMAS E	115 WESTERN AVENUE	014-031	2,365.44
TILTON C ALAN	3 BRIDGE STREET	015-117	3,230.08
TILTON C ALAN	2 ATLANTIC AVENUE	020-042	2,255.12
TILTON GLENN H & LISA A	69 LAKESIDE DRIVE	029-021-C	1,847.44
TILTON MATTHEW	47 REED ROAD	026-021-H	1,497.44
TIMBERLAKE LEAH	18 HIGHLAND PARK ROAD		43.68
TIMBERLAKE TRAVIS & LEAH	30 HUTCHINSON DRIVE	029-040-E	1,820.00
TIME WARNER CABLE INTERNET LLC			421.12
TIME WARNER CABLE NORTHEAST LLC			4,837.28
TIMEPAYMENT CORP LLC			48.16
TINDAL BRUCE B	32 OAK STREET		94.08
TOMACELLI MICHAEL E JR	BEACH PATH ROAD	007-007-003	204.96
TOMACELLI MICHAEL E JR & LOIS	OLD STONEWALL ROAD	006-002-E	493.92
TOMLIN DONALD M	89 LAKEVIEW ROAD	018-069	1,313.76
TOPSIDE INN PROPERTIES LLC	67 BARROWS ROAD	017-030	6,375.04

TOPSIDE INN PROPERTIES LLC	24 GREENLEAF LANE	015-065	2,950.08
TOPSIDE INN PROPERTIES LLC	60 MCKOWN STREET	015-081	12,839.68
TOPSIDE INN PROPERTIES LLC	60 MCKOWN STREET		272.16
TOURTILOTTE EARLE R	11 WILLIAMS STREET	018-008	1,187.76
TOWNSEND DALE F	48 BAY STREET	016-076	1,463.84
TOWNSEND DONNA	31 MONTGOMERY ROAD	022-040	1,879.36
TOWNSEND ELIZABETH J & GLENN A	40 BACK NARROWS ROAD	031-016	1,752.24
TOWNSEND JEFFREY A	MIDDLE ROAD	026-033-003	375.20
TOWNSEND JEFFREY A	53 MIDDLE ROAD	026-027	1,597.68
TOWNSEND TERESA	61 MIDDLE ROAD	026-029	658.00
TOZIER CHARLES R	1 LAKESIDE DRIVE	029-030	1,369.76
TREFREY JAMES T JR & HELEN H	OFF CREST AVENUE	010-061	80.64
TREFREY JAMES T JR & HELEN H	117 CREST AVENUE	010-066	956.48
TREMBLAY ELLEN J	47 BARROWS ROAD	017-034	6,940.64
TRENT ALICE P	40 SEA STREET	015-056	1,126.72
TRI ROWE INC	19 BY WAY		140.00
TRIBER ELAINE M	34 SUMMIT ROAD	020-014	1,197.28
TRIOWE INC	19 BY-WAY	015-001	7,960.96
TRISTAN JOHN D	CAMPBELL STREET	016-058	1,813.28
TROTTER MARIE A	43 MCFARLAND POINT DRIVE #8	015-043-008	3,417.12
TSANG KWOK W	96 TOWNSEND AVENUE		309.12
TSANG KWOK W	11 PAINE ROAD	019-088	1,327.20
TSANG KWOK W	96 TOWNSEND AVENUE	020-101	4,254.88
TUMBLER'S REACH LLC	32 FACTORY COVE ROAD	005-023	14,900.48
TUNG WILLIAM R	SAMOSSET ROAD	028-004-A	2,018.24
TUNG WILLIAM R	INDIAN TOWN ISLAND	028-007	12,986.40
TUPPER & TUPPER PA & YARMOSH	104 TOWNSEND AVENUE		23.52
TUPPER CLAIRE	74 KENNEY FIELD DRIVE	022-071	1,912.96
*TUPPER CLAIRE & C MARIE TUPPER	45 CAMPBELL STREET	020-024	440.05
TUPPER NITA J	72 KENNEY FIELD DRIVE	022-070	1,245.44
TURNER W BARD & MARY ELLEN	57 BAY STREET	016-079	976.64
TURTLE ROCK	16 APPALACHEE ROAD	021-041	1,973.44
TUSCHER STEPHEN F	17 BARTER ROAD	019-076-A	1,403.36
TWO SALTY DOGS PET OUTFITTERS LLC			108.64
TWOMBLY DANA E	6 SHIPS POINT ROAD	014-005B	11,609.92
UGO BOGGIO REVOCABLE LIVING TRUST	68 WALL POINT ROAD	017-016	3,616.48
ULLIS RICHARD	29 TOWNSEND AVENUE		77.28
ULLO NICHOLAS J	15 LAKEVIEW ROAD	018-082	1,308.72
UNIFI EQUIPMENT FINANCE			275.52
UPHAM KIM REED	55 COMMERCIAL STREET	015-070	8,400.56
UPHAM KIM REED	55 COMMERCIAL STREET		126.56
UPSTAIRS DOWNSTAIRS LLC	3 BOOTHBAY HOUSE HILL	015-105	8,805.44
UPSTAIRS DOWNSTAIRS LLC 1/2 INT	22 MCKOWN STREET	015-104	4,012.96
UPSTAIRS DOWNSTAIRS NUMBER THREE LLC	16 MCKOWN STREET	015-103	5,368.16

TOWN OF BOOTHBAY HARBOR

US BANK NATIONAL ASSOCIATION	12 CREST AVENUE	016-144	436.80
VACINEK REBECCA M	8 GILES PLACE	019-022	4,673.76
VALLIERE MICHELE L	78 BLOW HORN ROAD	003-003	2,764.72
VAN DER VEEN MICHAEL T & MARION M	138 OCEAN POINT ROAD	031-010-B	7,100.80
VAN VLACK MILTON C	142 OCEAN POINT ROAD	031-010-A	1,532.72
VAN VLACK MILTON C	54 WAWENOCK TRAIL	029-046	614.88
VANACORE JOHN HENRY	92 CREST AVENUE	011-009-E	2,016.00
VANGARELLI DOMINIC	ISLE OF SPRINGS	027-001-042	621.60
VAYDA JOHN P & PATRICIA	133 ATLANTIC AVENUE #62B	010-032-062B	1,198.40
VENTOLA STEPHEN P	24 JORDAN DRIVE	030-002A-ON001	2,393.44
VERIZON WIRELESS	96 ATLANTIC AVENUE #1A	016-018-A-001A	367.36
VESS HENRY C & M SWEET VESS	185 TOWNSEND AVENUE	019-152	2,207.52
VIDEO LOFT INC	50 TOWNSEND AVENUE	020-021	1,793.12
VIGIL DAVID R	53 CAMPBELL STREET	014-039-012B	2,729.44
VILLARD KIM & PHILIPPE	WEST HARBOR POND CONDO	015-068	1,821.12
VILLAUME ELIZABETH A P	11 GREENLEAF LANE	015-071	2,821.28
VINCENT VALERIE ANN SNOW	53 COMMERCIAL STREET		2,664.48
VINCENT VALERIE ANN SNOW	53 COMMERCIAL STREET		7,174.72
VINCENT VALERIE ANN SNOW	19 EASTERN AVENUE	022-059	73.92
VISE ALEX E & KATHY A	124 LAKEVIEW ROAD	026-012-A	1,573.60
VOLPE DENNIS JOSEPH	LAKEVIEW ROAD	026-013	3,005.52
VOLPE DENNIS JOSEPH	133 ATLANTIC AVENUE #71B	010-032-071B	137.76
VON TEUBER ANTHONY J & BRENDA R	88 KENNEY FIELD DRIVE	022-074	2,256.80
VOSBURGH SANDRA LEE TEMPLE	ABENAKI ROAD	021-039-J	1,443.68
VOSE PAUL	LINEKIN ROAD	003-005-018	761.60
VOSE CHARLES A JR	TOWNSEND AVENUE	026-037-E-ON1	1,647.52
W L BROWN & SONS			40.32
WABASHA LEASING LLC			31.36
WAGSTAFF PETER B	43 WEST STREET	019-068-A	1,796.48
WALD CHRIS & SUSAN E	12 SEA STREET	015-049	1,181.60
WALKER MICHAEL F & KATHLEEN H	140 LAKESIDE DRIVE	029-009	3,273.76
*WALLACE RICHARD C & MARY C	34 KENNEY FIELD DRIVE	020-178	1,597.01
WALLACE ROBERT L SR	MIDDLE ROAD	026-031	741.44
*WALLACE ROBERT L	96 KENNEY FIELD DRIVE	022-051-A	2,029.33
WALSH RICHARD K & MARGARET F	20 CRANBERRY ROAD	011-001-A	1,919.68
WALSH RICHARD K & MARGARET F	BIRCH ROAD	011-001	600.32
WALSH WILLIAM N JR & ELAINE P	252 LAKESIDE DRIVE	025-003	1,233.68
WALSHAK SHARON	4 BRIDGE STREET		120.96
WALTER ROBERT J	42 EASTERN AVENUE		32.48
WALTER ROBERT J & GLORIA F	42 EASTERN AVENUE	022-047	1,495.76
WALTERS RAYMOND & ESTHER LIFE ESTATE	160 WESTERN AVENUE #9B	014-020-009B	2,758.56
WALTON JOHN D	28 CREST AVENUE	016-146	5,352.48
WALWORTH WARREN HEIRS OF	11 BRADLEY ROAD	031-025	340.48
WARD PATRICIA S	34 GRANDVIEW AVENUE	002-009	12,626.88

WARREN HAROLD G	82 LOBSTER COVE ROAD	016-098	2,120.16
WARREN JAY D & MARIE C	109 MIDDLE ROAD	026-033-C	1,312.08
WARREN SHELLY D	22 WARREN LANE	026-033-E	1,351.28
WASILITION TIMOTHY P & LAURIE	15 PINKHAM COVE ROAD	005-010	2,917.60
WASSERMAN HARVEY P	WESTERN AVENUE	018-020	290.08
WASSERMAN HARVEY P	1 WESTERN AVENUE	018-019	2,512.16
WATERS CARL D	137 CREST AVENUE	006-010	1,570.24
WATSON A LOWELL II & CYNTHIA J	37 EATON ROAD	025-022-B	10,991.12
WATSON DONALD B TRUST	11 RACCOON DRIVE	007-008-L	3,478.16
WATSON DONALD R & SHARON R	247 OCEAN POINT ROAD	031-031	682.64
WATTS MERIDITH J	8 MONTGOMERY ROAD	022-032	1,121.68
WATTS ROBERT & MONONA	42 SEA STREET	015-057	1,530.48
*WATTS RUTH S & ALAN W	179 MIDDLE ROAD	030-048-A	1,352.85
WEBER CHARLES E JR & CAROL C	20 LINEKIN ROAD #7A	001-017-A-00	3,581.76
WEBER-BABCOCK E VICTORIA	ROCK ROAD	009-017	118.72
WEBER-BABCOCK E VICTORIA	191 MCKOWN POINT ROAD	009-018	2,122.40
WEBSTER DORINDA L & PHILIP E	30 LAKESIDE DRIVE	030-043	1,373.12
WEBSTER JOHN & JEAN	11 COMMERCIAL STREET		21.28
WEBSTER PHILLIP E	7 TUPPER ROAD	019-060	1,850.24
WEBSTER PHILLIP E	OFF TUPPER ROAD	019-058	124.32
WEBSTER PHILLIP E	OFF TUPPER ROAD	019-059	202.72
WEBSTER SUSAN LMT	18 WEST STREET		6.72
WEISS DAWN G	47 ATLANTIC AVENUE	016-028-A	2,018.24
WEISS MITCHELL W & DAWN G	49 ATLANTIC AVENUE	016-028	9,029.44
WEISSMAN WILLIAM L	24 FACTORY COVE ROAD	005-022	9,036.16
*WELCH EMMALIN C	20 FACTORY COVE ROAD	005-020	9,641.97
WELCH JAMES D	75 OLD STONEWALL ROAD	006-002-L-00	944.16
WELCH JAMES D	OLD STONEWALL ROAD	006-002-L-001	491.68
WELCH JAMES D	OLD STONEWALL ROAD	006-A-006	477.12
*WELCH RALPH H & DORIS L	53 REED ROAD	026-021-D	1,110.93
WELCH SUSAN REDCLIFFE	17 POOLER ROAD	004-003	2,938.88
WELLS FARGO FINANCIAL LEASING			53.76
WELTER ROBERT K & MELINDA B	VILLAGE COURT #1	019-042-A-00	3,348.80
WELTY JAMES T & JANICE L	ISLE OF SPRINGS	027-001-228	433.44
WERTIME GEORGE W & MARGARET J	12 MILL COVE CREST	019-045	1,214.08
WEST HARBOR ASSOCIATES INC	118 MCKOWN POINT ROAD	004-057	8,173.76
WEST HARBOR ASSOCIATES INC	MCKOWN POINT ROAD	004-058	87.36
WESTERN UNION FINANCIAL SERVICES			11.20
WESTON ROBERT S III	SPRUCE POINT HILL ROAD	006-C-002	443.52
*WHEELER PATRICIA C	17 WEST STREET	019-123	1,667.57
WHEELER ROBERT P & SANDRA C	159 TOWNSEND AVENUE	022-020	4,239.20
WHELAN PAUL P & MAUREEN C	14 FULLERTON STREET	019-100	1,449.28
WHITE PAMELA T & GARY E	15 LOGAN ROAD	018-051	1,573.04

TOWN OF BOOTHBAY HARBOR

WHITE PINES PROPERTY LLC	C/O FRANK PURCELL	48 VIRGINIA STREET	024-052	7,974.40
WHITE ROBERT L & PHYLLIS A	THE WHITE FAMILY TRUST	160 WESTERN AVENUE #5C	014-020-005C	2,785.44
WHITE WESLEY BEATTIE		169 LAKESIDE DRIVE	029-006-A	2,180.64
WHITEHEAD LAKESIDE PROPERTIES LLC		322 LAKESIDE DRIVE	025-010	4,410.56
WHITEHEAD LAKESIDE PROPERTIES LLC		LAKESIDE DRIVE	025-008	389.76
WHITEHEAD PAUL JR & SANDRA S		76 GRANDVIEW AVENUE	002-001	8,264.48
WHITING EMILY	GOODMAN NEIL	14 HODGDON COVE ROAD	013-015	8,136.80
*WHITING JAMES H & VELMA K		179 CREST AVENUE	006-A-002	1,141.17
WHITMAN NEIL G	WHITMAN MELINDA F	95 BAY STREET	020-200	1,174.88
WHITNEY-GENTRY BARBARA E		30 VILLAGE COURT #36	019-042-A-036	3,683.68
WHITSON HAROLD D	WHITSON REBECCA G	92 ATLANTIC AVENUE	016-016	3,075.52
WHITT DAVID M	HOLMES MELISSA	251 OCEAN POINT ROAD	031-032	1,023.68
WHITTEN AMY	WHITTEN FAMILY COTTAGE TRUST	39 MASSACHUSETTS ROAD	004-036	6,242.88
WHITTEN GEORGE D		56 JUNIPER POINT	004-037-A	5,248.32
WHITTIER JEANNE	JEANNE WHITTIER REVOCABLE TRUST	23 VILLAGE COURT #8	019-042-A-008	3,324.72
WHITTLE THOMAS E & CHERYL A		21 TOWNSEND LEDGE DRIVE	008-009	6,710.48
WICK CHARLES D	WICK STANLEY M	BLOW HORN ROAD	007-003	398.72
WIDUP CECELIA M	WILLIAMSON SHERRON M	39 BIRCH ROAD	007-007-A	2,357.60
WILCOX PAULA B	WILCOX PATRICK C	25 BRADLEY ROAD	031-026-D	483.84
WILCOX SARAH LOGAN		15 MOFFAT LANE	025-017-002	2,042.32
WILDER M B & K H; ORNE R T	BARTER M A & SOLER K R	WILDER LANE	025-001	182.56
WILDEREDGE LLC		15 VILLAGE COURT #5	019-042-A-005	3,338.72
WILEY PAMELA LMT		18 WEST STREET		6.72
WILGREN MARK T	MORRIS-WILGREN PAMELA	NAHANADA ROAD	011-025-B	77.28
WILGREN MARK T	MORRIS-WILGREN PAMELA	26 NAHANADA ROAD	011-024-B	878.08
WILKINSON DENNIS P	WILKINSON KATHERINE A	94 MCKOWN POINT ROAD	004-055-A	2,606.24
WILLARD BRUCE A L		31 LINEKIN ROAD	001-004	13,072.64
WILLIAMS ARTHUR A & M KATHLEEN		17 WESTERN AVENUE	018-013	2,067.52
WILLIAMS CHARLES T HEIRS		45 WESTERN AVENUE	018-034	1,895.04
WILLIAMS CHARLES T HEIRS	C/O SHELTON TRASK	OFF WESTERN AVENUE	018-034-A	117.60
WILLIAMS DANIEL R & TERESA A	C/O SHELTON TRASK	101 EASTERN AVENUE	023-003-001	1,827.28
WILLIAMS DONALD C	SACHETTI GAIL M	22 OLD STONEWALL ROAD	006-B-004	1,387.68
WILLIAMS ELLEN		8 HIGHLAND PARK ROAD	023-026-A	389.20
WILLIAMS SCOTSMAN INC				84.00
*WILSON BARBARA J		234 ATLANTIC AVENUE	006-028	1,829.97
WILSON DAVID H & ELLEN M		116 APPALACHEE ROAD	021-055	1,573.60
WILSON MICHELLE J	BROWN KENNETH A & JOAN P	ATLANTIC AVENUE	010-008-D	360.64
WILSON THOMAS W		11 WARREN LANE	026-033-001	1,249.92
WINSLOW MYRA L		75 REED ROAD	026-021-G	970.48
WINSLOW SCOTT		27 SIMMONS DRIVE #11	022-039-011	318.08
WINTER DOUGLAS R	WINTER BARBARA A	16 SHERMAN STREET	019-115	1,419.04
WINTERS CAROL L		14 SNOW ROAD	020-001	515.20
WISSLER TIMOTHY L	WISSLER ANNE L	15 HARRIS POINT ROAD	017-008	4,969.44

WISSMAN JANE	JOHN J SCHLINDER	185 LOBSTER COVE ROAD	021-018	2,186.24
WITT BRUCE A & BANI R		279 LAKESIDE DRIVE	025-006	278.88
*WITT JON GREGORY	COOPER PATRICIA L	18 ARTHUR DRIVE	029-013-F	2,186.69
WITT LUCINDA M	LUCINDA MORSE WITT TRUST	168 SAMOSET ROAD	025-029	3,800.16
WITT LUCINDA M	LUCINDA MORSE WITT TRUST	165 SAMOSET ROAD	025-028	2,576.00
WITT THOMAS B & SUSAN H	THE WITT FAMILY LIVING TRUST	7 WEST STREET	019-098	2,219.84
WITT THOMAS B & SUSAN H	THE WITT FAMILY LIVING TRUST	POWDER HILL FARMS	025-014-B-00	1,095.36
WITT THOMAS B & SUSAN H	THE WITT FAMILY LIVING TRUST	378 LAKESIDE DRIVE	025-014-B-00	5,448.24
WITTEN JOHN M & JANE T		133 MCKOWN POINT ROAD	004-059	7,931.84
WOJTASIK JOSEPH T & RUTH A		187 LOBSTER COVE ROAD	021-017	2,300.48
WOLCOTT FRANK E III	FRANK E WOLCOTT REVOCABLE LIVING TRUST 33 MCFARLAND POINT DRIVE #3		015-043-003	2,496.48
WOLF WENDY J & NEAL MARY B	WENDY J WOLF & MARY B NEAL LIVING TRUST 69 MCKOWN POINT ROAD		008-004	6,210.96
WOLFRAM FAMILY TRUST	WOLFRAM CHARLES W & NANCY	108 BAYVILLE ROAD	024-030	3,330.88
WOLFSON JOSEPH S SR & NANCY		59 OCEAN POINT ROAD #23	022-039-023	256.48
WOOD RICHARD A		LINEKIN ROAD 1/2 INT	001-008-00N-1	77.28
WOOD RICHARD A & BRENDA A		21 LINEKIN ROAD	001-007	4,401.60
WOOD WILLIAM J	BRITTINGHAM MARJORIE WOOD	8 GLENSIDE ROAD	024-042	2,914.24
WOOD WILLIAM J & M BRITTINGHAM	STAFFORD D GILCHRIST;STAFFORD C D	7 BRIGGS ROAD	024-040	658.56
WOODIN THOMAS K		137 MCKOWN POINT ROAD	009-033	9,027.76
WOODSIDE DAVID B & KATHLEEN	C/O RENA SMITH	15 BAY STREET	016-111	546.00
WOOLEY JUDITH F & BRIAN ET ALS		OFF CREST AVENUE	010-062	79.52
WOOLEY JUDITH F	BALLO JEAN F	56 SUNSET ROAD	010-063	882.56
WOOLEY JUDITH F	BALLO JEAN F	SUNSET ROAD	006-019	477.12
WOOLSON JONATHAN C; WOOLSON SUSAN R	WOOLSON MONTGOMERY A	ISLE OF SPRINGS	027-001-049	1,050.56
WORTH RICHARD		15 SOPHIA WAY	021-075-007	3,038.56
#WRIGHT CONSTANCE EXECUTRIX	TREE GROWTH	MCKOWN POINT ROAD	008-010	36.96
WRIGHT CONSTANCE R		206 WESTERN AVENUE	013-004	1,935.36
WRIGHT CONSTANCE R		35 MCKOWN STREET	015-091	1,472.24
#WRIGHT CONSTANCE REED	TREE GROWTH	WESTERN AVENUE	013-008	32.48
WRIGHT CONSTANCE REED		LAKESIDE DRIVE	013-022	118.72
WRIGHT CONSTANCE REED		6 MCKOWN POINT ROAD	013-003	11,730.88
#WRIGHT CONSTANCE REED	TREE GROWTH	LAKESIDE DRIVE	013-020	66.08
WRIGHT CONSTANCE REED		WEST HARBOR POND ISLAND	025-011	76.16
WRIGHT-WILSON CATHY J		27 LOBSTER COVE ROAD	016-008	1,235.36
WROLDSEN JOHN O JR	WROLDSEN GAIL S	42 ATLANTIC AVENUE	016-042	2,446.08
YALE THOMAS L & DEBORAH P	THOMAS L YALE LIVING TRUST	270 WESTERN AVENUE	008-003-001	13,749.12
YARDLEY JAMES C		30 GRANDVIEW AVENUE	002-010	8,449.28
YARDLEY JAMES C & NANCY N		1 GRANDVIEW AVENUE	002-015	19,738.88
YARDLEY WILLIAM T		63 ROADS END	005-035	11,114.88
YARDLEY WILLIAM T		64 ROADS END	005-034	5,838.56
YENTSCH CARLTON R		176 SAMOSET ROAD	028-001	4,239.20
YENTSCH CARLTON ROSS		233 LAKESIDE DRIVE	029-049	1,693.44

YENTSCH COLIN C	YENTSCH SARA W	175 SAMOSET ROAD	025-028-A	1,731.52
#YENTSCH COLIN C & CARLTON R	TREE GROWTH	OFF SAMOSET ROAD	028-012	59.36
YENTSCH COLIN C & SARA W		SAMOSET ROAD	028-001-00N	351.68
YENTSCH COLIN C & SARA W		181 SAMOSET ROAD	028-015	2,801.68
#YENTSCH TIMOTHY C; COLIN; CARLTON R	TREE GROWTH	SAMOSET ROAD	028-015-A	36.96
YONGE VANDA LEE		133 ATLANTIC AVENUE #82B	010-032-082B	2,316.16
YOUNG BRUCE & KAREN		CROOKED PINE ROAD	011-060	1,304.24
YOUNG BRUCE & KAREN		NAHANADA ROAD	011-061	110.88
YOUNG DONALD E	YOUNG SANDRA J	19 WEST HARBOR POND CONDO	014-039-019B	3,058.72
*YOUNG JANE G		WEST HARBOR POND CONDO	014-039-002	1,273.33
*YOUNTS DAVID D & CAROL D		92 LOBSTER COVE ROAD	016-101	2,333.97
YOUNTS DAVID D & CAROL D		LOBSTER COVE ROAD	016-139	235.20
ZAMORE WIGTON F	KASABIAN BARBARA Z	7 MASSACHUSETTS ROAD	004-049	6,373.92
ZHUTOV NIKOLAY	ZHUTOVA VALERIYA	179 ATLANTIC AVENUE	010-008-C	1,235.36
ZOLPER PATRICIA R	PATRICIA R ZOLPER REVOCABLE TRUST	43 APPALACHEE ROAD	021-074-A	3,083.36
ZOLPER JOHN C		94 APPALACHEE ROAD	021-049	1,912.96

* = VETERAN EXEMPTION

= TREE GROWTH

Annual Town Meeting Minutes May 6 & 7, 2016

Meeting was called to order by Michelle Farnham, Town Clerk, at 8:00 a.m. on May 6th and the following action was taken:

- | | | | |
|-----------|--|---------------------------|-----|
| Article 1 | Nicholas Upham was elected moderator by written ballots and sworn into office by the Town Clerk, Michelle Farnham. | | |
| Article 2 | The following were elected by secret ballot for a three-year term: | | |
| | - 2 Selectmen and Overseers of the Poor | | |
| | | Russell H. Hoffman | 80 |
| | | Michael J. Tomko | 85 |
| | - 1 School Committee Member of the Boothbay-Boothbay Harbor CSD | | |
| | | Margaret J. Lembo-Splaine | 91 |
| | - 1 Trustee of the Boothbay-Boothbay Harbor CSD | | |
| | | Vacant | |
| | - 1 Trustee of the Boothbay Harbor Sewer District | | |
| | | Deryl P. Kipp | 98 |
| | - 1 Trustee of the Boothbay Region Water District | | |
| | | Harry L. Pinkham | 105 |
| | - 1 Trustee of the Boothbay-Boothbay Harbor Cemetery District | | |
| | | Merlin H. Gray | 103 |

Polls were closed at 6:00 p.m. by Moderator, Nicholas Upham

On May 7, 2016 Moderator Nicholas Upham swore Deputy Moderator, Ervin Snyder in to run the Annual Town Meeting at 8:45 a.m.

The meeting was opened at 9:00 a.m. by Deputy Moderator, Ervin Snyder.

The Reverend, Maria Hoecker gave the Invocation.

- | | |
|-----------|---|
| Article 3 | Voted to accept the alewife fishing rights pursuant to DMR rules on West Harbor Pond for the year 2017 and that said pond shall remain closed for conservation. |
| Article 4 | Voted to authorize the tax collector or treasurer to accept prepayments of taxes not yet committed pursuant to 36 M.R.S.A. Section 506. |
| Article 5 | Voted to approve this article to establish a date when taxes are due and payable, upon receipt of tax bills and to fix a rate of interest on delinquent taxes of seven percent (7 %) per year to start on September 8, 2016 for the first installment and March 9, 2017 for the second installment. |

- Article 6 Voted to set the interest rate at seven percent (7%) to be paid by the Town on abated taxes pursuant to 36 M.R.S.A. Section 505(4-A).
- Article 7 Voted to appropriate the overlay to pay tax abatements and applicable interest granted during the fiscal year.
- Article 8 Voted to authorize the municipal officers, on behalf of the town, to sell and convey any real estate acquired by the town for non-payment of taxes, under such terms and conditions as they deem advisable, and to execute a quitclaim deed for such property.
- Article 9 Voted to authorize the municipal officers to make final determinations regarding the closing or opening of roads to winter maintenance pursuant to 23 M.R.S.A. Section 2953.
- Article 10 Voted to authorize the municipal officers to dispose of any town owned personal property under such terms and conditions they deem advisable.
- Article 11 Voted to authorize the municipal officers to carry forward any unexpended account balance they deem advisable, provided that the account carried forward is used for the same purpose, and to fund any expenditure exceeding budget from the undesignated fund balance.
- Article 12 Voted to authorize the municipal officers to accept any state funds received by the Town and to appropriate any funds received for a particular purpose to that purpose. Funds received but not dedicated to a particular purpose are appropriated for such uses, terms and conditions as the municipal officers deem advisable.
- Article 13 Voted to authorize the municipal officers to apply for, accept and administer any state, federal, or private grant they deem advisable.
- Article 14 Voted to authorize the municipal officers, on behalf of the Town, to accept gifts and donations, and to appropriate those gifts and donations to the purposes for which they were received, under such terms and conditions they deem advisable.
- Article 15 Voted to authorize the municipal officers to carryover previously approved funding into the next budget cycle and put it in a reserve account to facilitate the town's commitment to economic development? (The amount previously approved and raised was \$25,000.)
- Article 16 Voted to use and appropriate ESTIMATED REVENUES of \$943,148 to reduce the property tax commitment.
- Article 17 Voted to raise and appropriate \$2,783,081 for the Town of Boothbay Harbor Municipal Budget.
- | | |
|-----------|-----------------------------------|
| \$123,600 | for the CAPITAL account |
| \$106,000 | for the DEBT SERVICE account |
| \$135,682 | for the ADMINISTRATION account |
| \$43,915 | for the ASSESSING account |
| \$66,672 | for the CONTRACT SERVICES account |
| \$2,800 | for the SUPPLEMENTAL account |

\$100,786	for the FINANCE account
\$94,000	for the INSURANCE account
\$12,248	for the MEETINGS & ELECTIONS account
\$81,837	for the MUNICIPAL BUILDINGS & VEHICLES account
\$38,812	for the SELECTMEN account
\$73,186	for the TOWN CLERK account
\$106,094	for the TOWN MANAGER account
\$200,000	for the PAVING & CONSTRUCTION account
\$444,374	for the PUBLIC WORKS account
\$24,235	for the PUBLIC RESTROOMS account
\$105,100	for the WINTER OPERATIONS account
\$7,013	for the ANIMAL CONTROL account
\$7,821	for the EMERGENCY MANAGEMENT account
\$81,362	for the CODE ENFORCEMENT account
\$79,429	for the FIRE DEPARTMENT account
\$29,171	for the HARBOR MANAGEMENT account
\$7,534	for the PUMP OUT account
\$754,967	for the POLICE account
\$36,443	for the PARKING account
\$20,000	for the WELFARE account

Article 18 Voted to raise and appropriate \$993,917 for STREET LIGHTS, HYDRANTS, BOOTHBAY REGION REFUSE DISPOSAL DISTRICT and BAYVILLE/ISLE OF SPRINGS accounts.

\$54,000	for the STREET LIGHT account
\$437,640	for the HYDRANT account
\$412,277	for the BOOTHBAY REGION REFUSE DISPOSAL DISTRICT account
\$90,000	for the BAYVILLE/ISLE OF SPRINGS account

Article 19 Voted to amend and remodify this article to raise and appropriate \$323,740 for the SUPPORT ORGANIZATIONS accounts.

\$14,000	for the BB/BBH CEMETERY DISTRICT account
\$1,750	for the BOOTHBAY REGION HEALTH & WELLNESS FOUNDATION
\$29,361	for the COMMUNITY CABLE CHANNEL account
\$4,800	for the FIREWORKS account
\$2,500	for the HARBOR LIGHTS FESTIVAL account
\$2,000	for the HISTORICAL SOCIETY account
\$500	for the MEMORIAL DAY/AMERICAN LEGION account
\$50,000	for the MEMORIAL LIBRARY account
\$1,155	for the NEW HOPE FOR WOMEN account
\$1,000	for the SENIOR CITIZENS account
\$1,000	for the SUMMER BAND CONCERTS account
\$23,120	for the DISTRICT NURSE account
\$1,000	for the SHELLFISH COMMITTEE account
\$191,554	for the AMBULANCE SERVICE account

TOWN OF BOOTHBAY HARBOR

- Article 20 Voted to raise and appropriate \$1,750 for the BOOTHBAY REGION COMMUNITY RESOURCE COUNCIL account.
- Article 21 Voted to amend the current Shellfish Conservation Ordinance, Chapter 144, proposed at a joint public hearing for Boothbay Harbor, Boothbay, Southport and Edgecomb held Thursday January 28th, 2016 at 7:00 PM at the Boothbay Fire Station.

The meeting was adjourned at 9:45 a.m.

A True Copy Attest: _____
Michelle Farnham/Town Clerk

Boothbay Harbor 2017 Town Warrant

To Robert Hasch, Constable of the Town of Boothbay Harbor, in the County of Lincoln, State of Maine,

GREETINGS:

In the name of the State of Maine, you are hereby required to notify and warn the Inhabitants of the Town of Boothbay Harbor in said county and state, qualified by law to vote in town affairs, to meet at the Boothbay Harbor Municipal Fire Station in said Town on Friday, the 5th day of May, 2017, then and there to act upon Articles 1 through 4. The polls for voting on Articles 1 through 4 shall open at 8:00 AM and will close at 6:00 PM. The remaining business to be transacted under the TOWN WARRANT will be taken up on Saturday, the 6th day of May, 2017, at 9:00 AM in the Boothbay Region Elementary School Gymnasium.

- Article 1 To choose a moderator to preside at said meeting.
- Article 2 To choose by secret ballot, the following public official for a two-year term:
- 1 Trustee of the Boothbay-Boothbay Harbor CSD
- Article 3 To choose by secret ballot, the following public officials for a three-year term:
- 2 Selectmen and Overseers of the Poor
 - 1 School Committee Member of the Boothbay-Boothbay Harbor CSD
 - 1 Trustee of the Boothbay-Boothbay Harbor CSD
 - 1 Trustee of the Boothbay Harbor Sewer District
 - 1 Trustee of the Boothbay Region Water District, at large
 - 1 Trustee of the Boothbay-Boothbay Harbor Cemetery District
- Article 4 To see if the town will vote to authorize the Board of Selectmen to commit matching funds of up to \$250,000 in the event that a Small Harbor Improvement Program grant is awarded to the town for the purpose of future renovations to the Boothbay Harbor footbridge.
- Article 5 To see if the town shall accept the alewife fishing rights pursuant to DMR rules on West Harbor Pond for the year 2018 and that said pond shall remain closed for conservation.
- Article 6 To see if the town will vote to authorize the tax collector or treasurer to accept prepayments of taxes not yet committed pursuant to 36 M.R.S.A. Section 506.
- Article 7 To see if the town will vote to establish a date when taxes are due and payable, and to fix a rate of interest on delinquent taxes.

Selectmen's Recommendation: Taxes are due upon receipt of tax bills. The first installment is due September 7, 2017. Interest for the overdue amount begins September 8, 2017 at a rate of 7%. The second installment is due March 8, 2018. Interest for the overdue amount begins March 9, 2018 at a rate of 7%.

- Article 8 To see if the town will vote to set the interest rate to be paid by the Town on abated taxes pursuant to 36 M.R.S.A. Section 505(4-A).
- Selectmen's Recommendation: 7 %
- Article 9 To see if the town will vote to appropriate the overlay to pay tax abatements and applicable interest granted during the fiscal year.
- Article 10 To see if the town will vote to authorize the municipal officers, on behalf of the town, to sell and convey any real estate acquired by the town for non-payment of taxes, under such terms and conditions as they deem advisable, and to execute a quitclaim deed for such property.
- Article 11 To see if the town will vote to authorize the municipal officers to make final determinations regarding the closing or opening of roads to winter maintenance pursuant to 23 M.R.S.A. Section 2953.
- Article 12 To see if the town will vote to authorize the municipal officers to dispose of any town owned personal property under such terms and conditions they deem advisable.
- Article 13 To see if the town will vote to authorize the municipal officers to carry forward any unexpended account balance they deem advisable, provided that the account carried forward is used for the same purpose, and to fund any expenditure exceeding budget from the undesignated fund balance.
- Article 14 To see if the town will vote to authorize the municipal officers to accept any state funds received by the Town and to appropriate any funds received for a particular purpose to that purpose. Funds received but not dedicated to a particular purpose are appropriated for such uses, terms and conditions as the municipal officers deem advisable.
- Article 15 To see if the town will vote to authorize the municipal officers to apply for, accept and administer any state, federal, or private grant they deem advisable.
- Article 16 To see if the town will vote to authorize the municipal officers, on behalf of the Town, to accept gifts and donations, and to appropriate those gifts and donations to the purposes for which they were received, under such terms and conditions they deem advisable.
- Article 17 To see if the town will vote to authorize the municipal officers to carryover previously approved funding into the next budget cycle and put it in a reserve account to facilitate the town's commitment to economic development? (The amount previously approved and raised was \$25,000.)
- (Selectmen recommend passage of this article.)

- Article 18 To see if the town will vote to use \$26,704 currently in the Harbor Master boat replacement account to pay off the 2017/2018 final fire truck loan payment? (This would pay off the debt without raising funds and leaves approximately \$19,296 in that account.)

(Selectmen recommend passage of this article.)
- Article 19 To see if the town will vote to repurpose the Revaluation account that contains approximately \$124,000 into the Ladder Truck replacement account? (This would bring fire truck account to approximately half of the \$650,000 goal.)

(Selectmen recommend passage of this article.)
- Article 20 To see if the town will vote to use and appropriate ESTIMATED REVENUES of \$1,022,315 to reduce the property tax commitment.

(Selectmen and Budget Committee recommend \$1,022,315.)
- Article 21 To see if the town will vote to raise and appropriate \$180,800 for the CAPITAL account.

(Selectmen recommend \$180,800.)
(Budget committee made no recommendation.)
- Article 22 To see if the town will vote to raise and appropriate \$2,711,330 for the remaining Town of Boothbay Harbor Municipal accounts.

(Selectmen and Budget committee recommend \$2,711,330.)

\$77,400	for the DEBT SERVICE account
\$152,969	for the ADMINISTRATION account
\$44,435	for the ASSESSING account
\$81,672	for the CONTRACT SERVICES account
\$2,800	for the SUPPLEMENTAL account
\$105,367	for the FINANCE account
\$94,000	for the INSURANCE account
\$12,925	for the MEETINGS & ELECTIONS account
\$79,479	for the MUNICIPAL BUILDINGS & VEHICLES account
\$38,817	for the SELECTMEN account
\$78,071	for the TOWN CLERK account
\$116,453	for the TOWN MANAGER account
\$260,000	for the PAVING & CONSTRUCTION account
\$455,252	for the PUBLIC WORKS account
\$24,539	for the PUBLIC RESTROOMS account
\$93,550	for the WINTER OPERATIONS account
\$6,738	for the ANIMAL CONTROL account
\$8,697	for the EMERGENCY MANAGEMENT account
\$79,844	for the CODE ENFORCEMENT account
\$77,350	for the FIRE DEPARTMENT account
\$29,171	for the HARBOR MANAGEMENT account
\$6,414	for the PUMP OUT account
\$733,271	for the POLICE account
\$37,116	for the PARKING account
\$15,000	for the WELFARE account

Article 23 To see if the town will vote to raise and appropriate \$1,016,143 for STREET LIGHTS, HYDRANTS, BOOTHBAY REGION REFUSE DISPOSAL DISTRICT and BAYVILLE/ISLE OF SPRINGS accounts.

(Selectmen and Budget Committee recommend \$1,016,143.)

\$48,600	for the STREET LIGHT account
\$450,769	for the HYDRANT account
\$426,774	for the BOOTHBAY REGION REFUSE DISPOSAL DISTRICT account
\$90,000	for the BAYVILLE/ISLE OF SPRINGS account

Article 24 To see if the town will vote to raise and appropriate \$333,581 for the SUPPORT ORGANIZATIONS accounts.

(Selectmen and Budget Committee recommend \$333,581.)

\$15,000	for the BB/BBH CEMETERY DISTRICT account
\$4,000	for the BOOTHBAY REGION COMMUNITY RESOURCE COUNCIL
\$2,500	for the BOOTHBAY REGION HEALTH & WELLNESS FOUNDATION (Community Center)
\$28,029	for the COMMUNITY CABLE CHANNEL account
\$10,000	for the FIREWORKS account
\$2,500	for the HARBOR LIGHTS FESTIVAL account
\$2,000	for the HISTORICAL SOCIETY account
\$500	for the MEMORIAL DAY/AMERICAN LEGION account
\$50,000	for the MEMORIAL LIBRARY account
\$1,155	for the NEW HOPE FOR WOMEN account
\$1,000	for the SENIOR CITIZENS account
\$1,000	for the SUMMER BAND CONCERTS account
\$191,497	for the AMBULANCE SERVICE account
\$23,400	for the DISTRICT NURSE account
\$1,000	for the SHELLFISH COMMITTEE account

A person who is not registered as a voter may not vote in any election. You are directed to serve this publication and to post it at the Boothbay Harbor Post Office, West Boothbay Harbor Post Office, and the Town Office at least seven (7) days before the time of said meeting.

Hereof, fail not and have this Warrant with your doings, thereon at the time and place stated. Given under our hands this 13th day of March 2017.

Denise Griffin, Chairman

Wendy Wolf

Russell Hoffman, Vice Chairman

Tricia Warren

Michael Tomko



Photo courtesy of Boothbay Register

