

2015

The 127th Annual Report of the Town of Boothbay Harbor Maine

Boothbay Harbor, Me.


Follow this and additional works at: <https://digitalcommons.library.umaine.edu/towndocs>

Repository Citation

Boothbay Harbor, Me., "The 127th Annual Report of the Town of Boothbay Harbor Maine" (2015). *Maine Town Documents*. 6464.
<https://digitalcommons.library.umaine.edu/towndocs/6464>

This Report is brought to you for free and open access by DigitalCommons@UMaine. It has been accepted for inclusion in Maine Town Documents by an authorized administrator of DigitalCommons@UMaine. For more information, please contact um.library.technical.services@maine.edu.





The 127th Annual Report

**TOWN OF
BOOTHBAY HARBOR**


MAINE

Year Ending June 30, 2015



Table of Contents

Ambulance Service Report	15
Assessor's Report	68
Audit Statements.....	24-63
Board of Selectmen's Report.....	3
Cemetery District.....	21
Chamber of Commerce.....	13
Code Enforcement Report	10
Directory of Meetings & Emergency Numbers	7
Emergency Management Agency.....	23
Fire Department Report	20
Harbor Master Report.....	22
Historical Society Report.....	11
Memorial Library	12
Officers, Boards & Committees	6
Police Department Report	18
Public Works Report	17
Refuse District Report	14
Sewer District Report	16
Tax Collectors Report.....	64-67
Taxpayers List	69-144
Town Clerk's Report	8-9
Town Manager's Report.....	4
Town Meeting 2015 Minutes	145-149
Town Meeting (Special) Minutes	150
Town Officials	5
Town Warrant.....	151-154
Water District	19
We Honor	2



BOOTHBAY HARBOR FIRE DEPARTMENT. 1936

THE 127TH ANNUAL REPORT OF THE TOWN OFFICERS



Denise Griffin Chairman



William Hamblen Vice Chairman



Wendy Wolf



Russell Hoffman



Tricia Warren

BOARD OF SELECTMEN 2015

We Honor

There are really no words that can express our sincere gratitude and admiration for the countless hours that our community's agencies and their volunteers or employees tirelessly give of themselves. They ensure our safety and selflessly protect our homes, our families and our town. All of the emergency personnel, both past and present, have dedicated themselves day after day and we are thankful for their hard work and commitment to helping others. We honor all of the public safety personnel in our town and in our region.

We thank you.



Board of Selectmen

Last May the town elected first time official Trish Warren. The Board is thrilled to have a member bring a new perspective to the table.

The Board continues to have a policy of strong fiscal responsibility. The town's finances are in excellent shape and we thank the town manager, budget committee, department heads and all town employees who continue to help control the budget. We continue to have strong financial performance and a positive, annual audit report. Not many towns can make such a positive statement.

This past year we continued to collaborate with many people. First, we worked closely with the Boothbay Region Ambulance Service to optimize the taxpayers' return on investment to this critical, local service. Second, we performed some important repairs on the Fish Pier infrastructure to maintain this important resource for our local fisherman and current tenants. Third, based on citizen input, we developed a plan to revitalize the former tennis courts into a welcoming park including basketball and pickle ball courts. Fourth, we updated our human resource manual and job descriptions for all town employees.

Last, and most significantly, we led the effort to enhance economic development in the region by entering into an agreement with the selectmen from the Town of Boothbay. A committee of volunteers, selectmen, town managers and Chamber of Commerce director have been meeting regularly to create a plan to strengthen the economic vitality of both communities.

Finally, the Board granted Palmer Payne with the Spirit of America Award for his lifelong dedication to volunteerism in the town. With his booming radio voice, Palmer continues to work tirelessly for our town's Budget Committee, Port Committee, and the Boothbay Region Refuse District. Previously he served as selectman and on various other committees. We hope that other residents will continue his calling by offering to volunteer for one of the many Town of Boothbay Harbor Committees.

It is our privilege to serve the Town this past year.

Respectfully submitted,

Boothbay Harbor Selectmen



Town Manager



Thomas Woodin Town Manager

I'm pleased to report on some of the positive progress and accomplishments of the past year.

The Town received another sound audit again confirming that we are in a good financial position.

The Town Office now has free Wi-Fi.

The Comprehensive Plan was adopted at the 2015 Town Meeting. Decisions have been made regarding beautifying the town owned site that formerly contained public tennis courts. Construction is planned for 2016.

Footbridge enhancement has taken place on the West side of the footbridge. Materials have been purchased for enhancing the East side. Hopefully, all of the property abutters will buy in to the concept so that the project can be finished.

Wayfinding signs are in the design process and the goal is to install them spring 2016.

Boothbay Harbor and Boothbay continue to work well together and have formed a Joint Economic Development Committee to suggest economic development strategies to the respective Boards of Selectmen to consider.

Boothbay Harbor resumed investing funds in a manner that provides safety of principal, obtain a reasonable rate of return and meet the daily cash flow demands of the Town.

The Town accepted a very generous gift of a new Harbor Master boat. The boat was donated by Henry and Nancy Woods. A HUGE thank you goes out to you for your generosity!

Summer tourism was the busiest it has been in years.

Piling replacement work was done at the town owned Fish Pier property.

Scott Campbell has returned as Regional EMA Director. Welcome back Scott!

Job descriptions and the personnel manual were updated.

There are other ideas and plans in the works. Stay tuned!

Lastly, I thank the town employees, boards and committees for all their hard work every day for all they do to contribute and operate this town. Thank you to the citizens of our community for your suggestions, input and your support. I look forward to continuing to serve the people of Boothbay Harbor.

Respectfully submitted,

Thomas Woodin
Town Manager

2015-2016 Town Officials

**Town Manager, Tax Collector,
Treasurer, Road Commissioner**
Thomas Woodin

**Finance Officer, Dep. Tax Collector,
Dep. Treasurer**
Julia E. Latter

**Assistant Tax Collectors/Assistant
Treasurers**
Michelle Farnham
Patricia Fallon
Laurence G. Omland

Town Clerk
Michelle Farnham

Deputy Town Clerk
Patricia Fallon

Registrar of Voters
Michelle Farnham

**Agent for Overseers
Of the Poor**
Thomas Woodin

Chief of Police, Constable
Robert Hasch

Police Sergeant, Constable
Patrick Higgins

Police Officers
Scott Mercier
Lawrence Brown
Thomas Chryplewicz
Devin Polizzotti

Reserve Police Officers
Jared Mitkus
Nicholas Upham

Police Matron
Maureen Smith
Michelle Farnham

Harbor Master
Nicholas Upham

Deputy Harbor Master
Joshua C. Zipperer

Assistant Harbor Master
Fred Farnham

**Fire Chief, Fire Warden,
Fire Inspector**
Nicholas Upham

**First Assistant Fire Chief,
Deputy Fire Warden**
Glenn Tilton

**Second Assistant Fire Chief,
Deputy Fire Warden**
Vacant

**Fire Engineer/Deputy Fire
Warden**
Matthew Sledge

**Code Enforcement Officer,
Building Inspector, Health
Officer, Plumbing Inspector**
Geoff Smith

Deputy Health Officer
Vacant

Alternate Plumbing Inspector
Marian Anderson

Animal Control Officer
Mary E. Pratt (Betsy)

Deputy Animal Control Officer
David Pratt

**Regional Director of Emergency
Management Agency**
Clarence Campbell

**Assistant Regional Director of
Emergency Management
Agency**
Laurence G. Omland

**Shellfish Conservation
Warden**
Nicholas Upham



Town office staff back row: Larry Omland, Geoff Smith and Thomas Woodin; front row: Michelle Farnham, Julia Latter and Trish Fallon.

Town Officers, Boards, Committees

SELECTMEN AND OVERSEERS OF THE POOR		TRUSTEES OF THE MEMORIAL LIBRARY		BOARD OF APPEALS	
William Hamblen, Chair	2016	Pauline Dion	2016	Jon Dunsford	2017
Denise Griffin	2017	Sharon Pulkkinen	2016	Howard Hennigar	2018
Russell Hoffman	2016	Duane Dunbar, Treas.	2017	Robert Hilscher	2018
Tricia Warren	2017	Chuck House	2017	Palmer Payne	2018
Wendy Wolf	2018	Bill Hamblen	2017	Scott See	2016
		Jo Haney, Sec.	2017	Ken Fitch - Alt. 1	2017
		Laura Perkins	2017	Vacant - Alt. 2	2018
		Barb House	2018		
		Elena Smith	2018	PORT COMMITTEE	
Robert J. Duplisea, Jr.	2016	Nicole Poulton, Pres.	2018	Clive Farrin, Chair	2016
		Joe Gelarden	2018	Frederick Farnham	2017
COMMITTEE MEMBERS OF THE BOOTHBAY-BOOTHBAY HARBOR CSD		Meridith Watts	2018	Andrew Marvin	2016
		Eve Conlin	2018	Palmer Payne	2016
Larry Colcord	2017	Student Trustees		James Powers	2018
Stephanie Hawke	2018	Gretchen Elder	2016	Vacant - Alt. 1 & 2	2017
Sandra Paxson	2016	Lisa Pawlowski	2016		
		PLANNING BOARD		BOOTHBAY REGION REFUSE DISPOSAL DISTRICT	
TRUSTEES OF THE BOOTHBAY- BOOTHBAY HARBOR CSD		Thomas Churchill	2018	Gary Farnham	2018
		John Hochstein	2016	Palmer Payne	2016
		Andrew Shepard	2016		
Cameron Mitchell	2016	Chris Swanson	2016	SHELLFISH CONSERVATION COMMITTEE	
Richard Hallinan	2017	Michael Tomko	2017		
Steve Lorrain	2018	Margaret Perritt- Alt. 1	2016	Sean Gray	2016
		Annette Stormont - Alt. 2	2017	Russell Main	2016
TRUSTEES OF THE BOOTHBAY- BOOTHBAY HARBOR CEMETERY DISTRICT		BUDGET COMMITTEE		Douglas Perkins	2016
		Palmer Payne, Chair	2018	BOOTHBAY REGION WATER DISTRICT	
John Arsenault	2018	Charles Herman	2017		
Merlin Gray	2016	Mohamad Osman	2016	Kenneth Marston, At Large	2018
Ralph M. Welch	2017	Elise Roberts	2016	Harry Pinkham, Chair	2016
		Margaret Splaine	2017	Walter S. Reed III	2017
BOOTHBAY HARBOR SEWER DISTRICT		JOINT ECONOMIC DEVELOPMENT COMMITTEE			
Deryl Kipp	2016				
James Stormont	2018	Frank Fassett	2016		
Henry A. Tedeschi Jr.	2017	Jaimie Logan	2016		
		Ken Rayle	2016		
		Michael Tomko	2016		
		Wendy Wolf	2016		
		Thomas Woodin	2016		

Directory of Meetings & Emergency Numbers

Town Meetings

Selectmen's Meetings

Second and fourth Monday of the month at 7:00 pm at the Boothbay Harbor Municipal Building

Port Committee Meetings

First Tuesday of the month at 7:00 pm at the Boothbay Harbor Municipal Building

Firemen's Meetings

First Wednesday of the month at 6:00 pm at the Boothbay Harbor Municipal Building

Planning Board Meetings

Second Wednesday of the month at 6:00 pm at the Boothbay Harbor Municipal Building

Emergency Numbers

Fire, Ambulance and Police calls: 911
Poison Control Center 1-800-442-6305

Non-Emergency Numbers

Police 633-2451
Ambulance 633-7711
Fire Chief 207-380-5635
Town Clerk's Office 633-7714
Water District Office 633-4723
Sewer District Office 633-4663
Water Treatment Plant 633-6634
Public Works Department 633-2316
EMA Regional Director 207-350-6337
Boothbay Region Refuse District 633-5006
Town Office Main Number 633-3671; Fax 633-7712

Visit the Town's website at www.boothbayharbor.org to register boats and vehicles online or to access assessing, real estate, tax maps, tax bills and ordinance information.

Town Clerk

Birth records are on file with the town clerk in the Maine town or city in which the birth took place as well as in the town or city where mother resided. Marriage records are on file with the town clerk in the Maine city or town in which the marriage license was issued. Death records are on file with the town clerk in the Maine city or town in which the event occurred as well as in the Maine city or town of residence.

VITAL RECORDS		
Births	15	9 Females 6 Males
Marriages	53	Oldest 68 and Youngest 22
Deaths	63	Oldest 107 Youngest 25

<u>NAME</u>	<u>AGE</u>	<u>DOD</u>
Jeanette Reed Giles	75	1/4
June Anne Phillips	76	1/5
Mary Marion Patrick	69	1/7
Jordan Edward Dickinson	36	1/12
Sandra Jean Sprague	64	1/19
Alan C. Tindal	93	2/11
Eftemia K. Wallace	88	2/13
Vernon D. Stapleford	98	2/15
Richard T. Orne	68	2/16
Barry Walter Smith	65	2/17
John J. Kazalski	68	3/6
Kenneth E. Bradley	55	3/13
John W. Hurst Jr.	88	3/19
Henry Robert Dunsmore	72	3/22
Lester W. Hodgdon Jr.	89	3/25
Maud W. Page	89	4/3
Dorothy M. Doucette	92	4/6
Evelyn Hartung Keene	107	4/11
Kenneth Alan Honey	83	4/15
Claire Johnson	94	4/26
Alta B. Greenleaf	94	5/5
Joyce Lynn Manson	64	5/7
Jane Winters Meister	94	5/10
John Clifford Laird	79	5/24
Joanne McBride	69	5/29
John Frank Wagstaff	73	6/8
Donald Bradley Watson	82	6/10
Arthur W. Campbell	86	6/12
Gary Alan Tilton	50	6/29
Mariette Helen Fehlau	97	7/2
Fred Freeman Murray	81	7/2
Carol A. Jorgensen	75	7/4

<u>NAME</u>	<u>AGE</u>	<u>DOD</u>
Eric Ralph Jorgensen	40	7/4
Svend Lars Jorgensen	71	7/4
Wesley A. Coates	77	7/9
Carl Edward Dennis	82	7/9
Dominic Garvey	79	7/10
Katherine Nancy Fish	55	7/21
Elvin L. Anderson	94	7/27
Jane Stevenson Blakemore	78	8/12
Josephine M. Field	91	8/17
John C. Vanorsdell	81	8/18
Florence E. Barter	92	8/21
Dana F. Davis	86	8/31
Elizabeth H. McDougall	93	8/31
Clyde W. Nightingale	80	9/1
Edyth Mae Wilkie	77	9/6
Claire Drury Killian	78	9/16
Georgia Faith Emerson	83	9/20
Don L. Johnson	25	10/3
Linna Grace Lermond	92	10/4
Bertie Charles Keller	74	10/11
Fiona Munro Stockwell	88	10/15
Richard Waldo Conant	88	11/22
Paul Francis Pearce	87	10/25
Lila Faye Achor	88	10/29
Matthew B. Wilder	69	11/1
Edward Robert Zimmerli	90	11/5
Margaret Hilda MacDonald	92	11/14
Beverly Loomis Galvin	86	11/17
Dwight Nickerson Eames	86	12/19
Kathleen Bean	92	12/24
Susan M. Tukey	70	12/30

12 residents died in other Maine cities or towns, 19 deaths were for residents of other Maine cities or towns and one of the recorded deaths was for a resident of another state.

Town Clerk (continued)

LICENSES ISSUED (7/1/14-6/30/15)	
Hunting and Fishing Licenses	173
Duplicate Hunting and Fishing	2
ATV Registrations	15
Snowmobile Registrations	19
Boat Registrations	575
Duplicate Boat Registrations	10
Dog Licenses	147

SHELLFISH LICENSES Issued 6/1/14-5/31/15	Resident	Non Resident	Senior
Recreational	7	9	7
Commercial	4	1	1

BUSINESS LICENSES	
Special Amusement	19
Victualers	77

MEETINGS & ELECTIONS	
Rocky Channels School System Budget	February 25th
Annual Town Meeting	May 1st-2nd
Boothbay-Boothbay Harbor Community School District Budget	June 10th
Special Town Meeting	June 18th
Referendum Election	November 3rd

Respectfully submitted,



Michelle Farnham
Town Clerk



Michelle Farnham, Town Clerk

Code Enforcement Officer

2015 has been a productive year for this office and the community. With the adoption of the newest floodplain management maps, the town maintained its eligibility for flood insurance on those properties which need it. The Downtown Business District saw the reconstruction of 8 Wharf Street completed, and there continue to be plans developed to rejuvenate and invigorate the commercial areas of Boothbay Harbor.

In 2016 the town will be asked to adopt the most recently revised Shoreland Zoning regulations, drafted by the State. While this office has made an effort to contact those of you with Shoreland property to discuss potential changes, I encourage anyone with unanswered questions to make an appointment so that those questions can be resolved.

The changes have the greatest effect on those structures which are currently non-conforming to the Land Use Code, and are located closer to water bodies than the new construction allows. Under the current regulations, non-conforming structures are allowed some expansion in area and volume; the new regulations eliminate volume, and focus on foot-print. This is generally seen as beneficial to property owners who previously had restricted growth based on volume caps, although there are properties, particularly those very close to the water that will now have additional considerations when planning their expansion.

Again, I encourage anyone who might want their property's particular circumstances to be explained to contact this office.

Respectfully submitted,



Geoff Smith
Code Enforcement Officer



Geoff Smith, Code Enforcement Officer

Boothbay Region Historical Society

During 2015, our 48th year, we enjoyed the support of both Boothbay and Boothbay Harbor voters. The funds voted by townspeople helped us to fulfill our purpose of preserving and increasing knowledge about our region's past.

We held regular year-round hours at the museum in Boothbay Harbor on Thursdays through Saturdays, 10 a.m. to 2 p.m. Over 1,050 people came to the museum, about two-thirds of them to buy books and photos or in search of specific information about families, houses, businesses, vessels, and other historical matters. They also browsed through the six rooms of local artifacts. We sent out two newsletters, had five speakers, two bake sales, a yard sale, and a print/book raffle.

We provided news items and articles on local history to the townspeople and others through the Boothbay Register. Over 800 letters and 1,500 emails were sent pertaining to museum business and research. We help the town offices with research when asked.

We have many active volunteers who donated more than 2,000 hours of work this year. Some projects done by volunteers were: organizing public events, checking the order of photos and documents, helping with office tasks, manning the building, helping with buildings and grounds, helping with mailings, and organizing and listing new document collections and artifacts.

The sources of our income this year were: donations by individuals and the towns, bequests and one small grant; membership dues, raffle tickets, bake sale and sales of books, maps, and photographs. We are an active research facility, assisting people locally in their search for information on family, houses, vessels, and places. We also carry on correspondence with people all over the country who have an interest in Boothbay region history.

Our holdings of artifacts, collections, and documents increased by one linear foot of documents, 13 books, approximately 100 photographs or images, and more than 80 artifacts. They ranged from 1950s - 1960s Campfire Girls scrapbook from Bob Goodspeed and Chris Hoffman's master thesis on baseball and identity in Boothbay Harbor to a Hotel Fullerton key tag from Loraine Nickerson — all of great local interest. Funds were spent to care for these items appropriately.

We thank the townspeople for their willingness to contribute to the preservation of local history.

Respectfully submitted,



Marnie Mitchell
Administrator

Board of Trustees: Jim Botti, Judy Eastwood, Sarah Giles, Lorraine Hodgdon, Susan Leach, Susan Lloyd, Leigh Reinecke, Jan Reit, Carolyn Shubert, Kathy Tibbetts, Kay Wilder and Barbara Wilson.

Boothbay Harbor Memorial Library

The Boothbay Harbor Memorial Library continues to grow and develop as we work to respond to the various information needs of the community. To this end, we have reconfigured our staff organization and as a result welcomed Joanna Breen onto the team as our new Assistant Director. Joanna is a professional librarian from Cambridge, Massachusetts who brings a new level of expertise and enthusiasm to the staff.

We are a 501(c)3 non-profit and not a department of the town of Boothbay Harbor. However in 2015, we received tax funds to the extent of 30% of our annual budget from Boothbay Harbor, Boothbay, and to a lesser extent, Edgecomb. Therefore, it is important to us that we prove our worth to the taxpayers who help fund our services. We collect a lot of data to help us to do just that.

And so what is some of that data? We circulated 32,000 items to our users, and shipped 3,300 items to other libraries via interlibrary loan; visitors logged 4137 hours of use on our public computers; and we provided 77 adult and 92 children's programs, with a total of over 3,000 thousand people attending. We use a tool from the Maine State Library called the Library Use Value Calculator (which can be found at <http://tinyurl.com/bhmlvalue>) to determine the monetary value of all our services, such as those mentioned above, and other data like museum passes borrowed, meeting room use, reference questions answered, etc.

So, adding all these terms the community return on investment is as follows: \$881,216 value of all services/ \$94,000 town support = \$9.37 ROI for every dollar invested by our towns. Each tax dollar in support given to the Library creates \$9.37 in value to our communities; not a bad figure to show, but it is one we are continually working to improve.


In our current fiscal year (2016) the Board of Trustees is tasked with raising \$107,000 to meet our financial needs, the largest amount in the Library's history. With improved services come increased costs and as we do our part to raise the needed funds, we reach out to our supporters and ask for your continued generosity and say thank you for your past support. It is what keeps us going in financial terms, but in human terms as well.

The Library has made great strides in the past few years. We hope you agree! If you haven't yet seen the renovated Library we invite you to drop in, say hello, and take home something good to read.

Respectfully submitted,



Tim McFadden, Library Executive Director
Boothbay Harbor Memorial Library



Watercolor by James Taliana

Boothbay Harbor Region Chamber of Commerce

The Boothbay Harbor Region Chamber of Commerce was established in 1962 to promote the economic, civic and social welfare of the people of the Boothbay Harbor Region. Its mission is to promote a positive business climate by focusing on advocacy, access and leadership.

The BBHRCC is currently served by the Board of Directors: Lorna Weber, President; Dorothy E. Freeman, Vice President, Alan Baldwin, Secretary and Sue Wood, Treasurer; Chris Austin, Russell Brackett, Michael Maxim, Win Mitchell, Sarah Morley, Ben Teel, Jessica Tindal and Peter Robison. In December of 2015 the Board of Directors hired Rick Prose as the Executive Director. Brooke Hubner serves as Administrative Coordinator and Michelle Davis serves as Visitor & Member Relationship Coordinator.

The BBHRCC continues to be the leading organization in promoting tourism and providing visitor services for the region and the Town of Boothbay. The Chamber distributed 100,000 Region Guides and 45,250 Downtown & Region Walking Maps to over 11 AAA offices (CT, KY, ME, MA, NH, NJ, NY, OH, PA, RI and VT); the AAA Boston Travel Show; Chambers statewide; local Chamber members, the Maine Tourism Association, Maine Turnpike, visitor centers; train stations; airports and several other public locations statewide and beyond. The Chamber also organized a co-op display at the Portland International Jetport and print ads in Yankee, DownEast, and Maine Magazine. The Boothbay Harbor Region had one of the largest co-op sections in the official state travel planner "Maine Invites You". The Chamber maintains an active competitive website and stays current with social media trends to ensure the Chamber is promoting and representing Boothbay Harbor in a comprehensive and competitive manner.

There are 340 businesses, organizations and individuals that currently make up the membership of the Chamber. A majority of the membership is related to the tourism industry; however the Chamber works hard to provide value and benefits for all industries. A new weekly email called "Chamber Connections" keeps members informed of news and information about the Chamber, our community, and business and industry. The Chamber continues to organize Business After Hours, the Harbor Lights Festival, and the Claw Down which brings people from all over the country to the Boothbay Harbor region. The Chamber is active in local and state government creating awareness of important issues and acting as a voice of the business community when needed.

The Chamber operates a year round welcome center and administrative office at 192 Townsend Ave and a seasonal information office on Commercial Street. The Chamber strives to provide outstanding customer and visitor service to all that use the Chamber as a resource.

Thank you to all the businesses, organizations, individuals, and town officials who support the Boothbay Harbor Region Commerce of Commerce.

Respectfully submitted,



Lorna Weber
President, Board of Directors



Rick Prose
Executive Director

Boothbay Region Refuse Disposal District

This year we have seen a huge change in the recycling market. Prices for recycling items have dropped dramatically. Metal was once \$250/ton, now it's \$60/ton. We plan for the changes when we do our budget, but you just cannot rely on steady pricing. In a sign of the times, we are recycling one third of the newspaper that we had done 15 years ago, welcome to the digital era!

As some of you have probably seen on the news, there are big changes coming for where we take our trash. The current facility that we use now will have a huge price increase in 2018 when their contract runs out with Emera Maine. We are a member of the MRC (Municipal Review Committee), and they are proposing a new facility with cutting edge technology. The board of directors of the Refuse District will be making a decision in the coming months which place to support. For more information on the new technology you can go to www.mrcmaine.org.

As always, thank you for your continued support and feel free to stop by the office anytime with any questions.

Winter Hours: Monday through Saturday 8:00 AM to 4:00PM
(Columbus day –Memorial day)

Summer Hours: Monday through Saturday 8:00AM to 5:00PM
(Memorial day –Columbus day)

Respectfully submitted,



Steven Lewis
Operations Supervisor



Front row left to right: Steven Lewis, Jake Hodgdon, Anna Giles, Steve Lewis, Rena Smith. Back row: David Brewer, Tyler Balsdon, Paul Noah, William Johnson, David Manson. Missing from photo: Rob Latter

Board of Directors:

Rob Hopkins, Treasurer, Southport
Kurt Crosby, Clerk, Edgecomb
Kirk Brewer, Chairman, Boothbay
Charles Cunningham, Personnel, Boothbay
Gary Farnham, V. Chairman, Boothbay Harbor
Palmer Payne, A. Treasurer, Boothbay Harbor

BRRDD Staff:

Steve Lewis, Manager
William Johnson, Foreman
Rena Smith, Assistant Foreman
Tyler Balsdon, Driver
Jake Hodgdon, Attendant
Paul Noah, Attendant
Steven Lewis, Attendant
David Manson, Attendant
Rob Latter, Driver
David Brewer, Driver
Anastasia Giles, Bookkeeper

Boothbay Region Ambulance Service

It is with pleasure I submit this report of activities of the Boothbay Region Ambulance Service for 2015. This year we increased the size of our board of directors and changed the bylaws to reflect a majority of board members who are community members at large. Our service-elected board was reduced to four members. We are continuing our bylaw revisions with the aid of Peggy Pinkham in 2016.

Our Community Paramedicine program continues to be a success in our region. We made 168 visits last year and expanded our capability, with special State approval, to include home anti-coagulation level monitoring. Patients on medications such as Coumadin require frequent blood samples for dosage changes. We acquired the equipment to check these levels with a finger stick and meter. This expanded offering alleviated the problem of those unable to travel easily to the lab for blood work.

We implemented two major grant projects this year. The Max and Evelyn Schacknow Foundation supplied the Boothbay Region with fifteen automated defibrillators (AED's). These were placed in public areas around the region for 24/7 access to anyone who is aware of a cardiac arrest emergency. These AED's are also registered in a mobile phone app called "Pulse Point" which will direct you to the closest AED. With the addition of this new equipment our three towns were designated as a HEARTSafe Community. This designation shows the partnership B.R.A.S. and the community has to provide the maximum emergency network possible to respond to sudden cardiac events.

The second project with funding from the Doree Taylor Foundation has enabled us to replace our radio communication network with state-of-the-art, higher signal strength equipment. This improved radio system will provide us with better communication as we transport patients off the peninsula. It will also provide secure communication to better coordinate responses.

2015 Emergency Response Statistics: Boothbay: 350, Boothbay Harbor: 520, Southport: 72
Total call volume (all types of calls): 1,434

Respectfully submitted,



Robert J. Ham
Chairman

Sewer District

As another year comes to a close for the District, I am pleased to report the Boothbay Harbor Sewer District remains financially sound, continues to protect and provide a healthy harbor, and continues to strive to improve services to our customers.

This year saw James “Jim” Stormont get re-elected to the Board of Trustees for a three-year term. Jim now serves as the District Clerk. Julie Hoskeer joined the District ranks as the Office Manager. Sharon Grant retired after 26 years of service. We thank Sharon for her dedicated years of service and wish Sharon well in her retirement. Next time you stop in, please take a moment and say hello to Julie. We are sure you will find her knowledgeable and most helpful.

The District continues to pursue improvements in your sewerage system and protect our region. The next several years will be busy. Modest rate increases will be necessary in order to upgrade and maintain the system and continue to meet regulatory compliance. These upgrades include continuation of pipe re-lining, inflow and infiltration reduction, manhole rehabilitation, treatment plant systems upgrades, and pump station upgrades. This year’s major improvements to your system included the following:

- Replacement of the aeration equipment in SBR #2
- Replacement of pumps at Pump Station 8
- Upgrades of the plant PLC’s and grit system
- Replacement of the heating plants for the office and treatment building
- Upgrading of the accounting software and implement online bill paying

The District has also begun developing plans for upgrade of the Union Street Pump Station and force main. This will be a major undertaking as this station serves the entire east side of Boothbay Harbor. If approved at the 2016 town meeting, the Project should begin in the fall of 2016 and be completed early spring of 2017. Funding for this Project will come from USDA/Rural Development in the form of a low interest loan and grant package.

The District Trustees continue to lead the District through their work ethic, strong leadership style, and “do more with less” philosophy. Because of this leadership, the financial position of the District is strong. Credit is given to the careful management of spending along with consistent and fair implementation of the District's bill collection procedures. I am proud to lead a strong team of employees that take pride in their work. Without this dedicated team, the District cannot be a successful public wastewater system, community resource, and environmental steward. I am grateful to be able to be working with them.

I would like to thank the ratepayers for their continued support of the District. I often have people commenting on the District as a well-run organization and community resource. I pledge to continue to work on the behalf of all the District customers and I welcome your constructive criticism in order to improve the efficiency of District operations, keep our environment healthy, and enjoy and maintain our quality of life here in the Boothbay Region.

Respectfully submitted,



Chris Higgins
Superintendent



From left: Chris Higgins, Julie Hoskeer, Richard Gaeth, David Pratt and Gary Farnham.

Public Works

The past year was another productive year for the Public Works department. With all the nice weather last summer it made for a lot of tourist activity, which kept us busy making sure the town looked its best at all times.

In the spring we cleaned up all the winter sand after a long winter, and addressed any plow damage as was necessary. Cleanup of the Whale Park and Barrett's Park commenced in preparation of summer traffic. The old split-rail fence was removed at Barrett's Park and replaced with a new fence.

Several ditching and culvert replacements were completed. All new catch basins and under drains were installed and Campbell Street was paved in a timely fashion, with the help of Reny Construction and Harry Crooker. In the fall, we worked diligently to clean up all the fallen leaves in town and also cleaned all the catch basins. We worked with the school district and Northern Lights Electric to put in new lighted crosswalk signs from the school to the Y.M.C.A. on Route 27.

The Footbridge Enhancement project scheduled for last fall is back on track for this spring. The paving we had planned for town roads as well as the municipal lot on Howard Street for last fall will be done this spring to coincide with Department of Transportation paving of Route 27. This will bring a finished, fresh look to the heart of the town.

I wish to thank the Town Manager for his help and input into our projects. I would also like to thank the Board of Selectmen as well as the citizens of Boothbay Harbor for their continued support of our department. A big thank you to my great crew for all the hard work they put in to keep the town running. They take pride in keeping our town a great place for us all.

Respectfully submitted,



Chris Leeman
Director



Public works crew from left: Clyde Burnham,, Bruce Fabiano (part time), Aaron Durgan, Christopher Leeman, and Nicholas Livingston.

Police Department

Officer Fred Hutchings retired in June of 2015 after 25 years of distinguished service to Boothbay Harbor. He was a second generation police officer, who knew and loved Boothbay Harbor. Those of us who served alongside him for many years will truly miss his dedication to duty, his knowledge of the town, his police work, and his presence.

A tragedy was discovered July 4th when officers found three members of a well-known local family deceased. Subsequent investigation by the State Police determined that Svend Jorgensen had taken the life of his wife and an adult son, then took his own life. Our close-knit community was rocked by this incident. In the worst of times we often see the best in people. The outpouring of community support for the surviving family members and local first responders was very heartwarming.

Officers continue to deal with people and situations involving mental illness, depression, or suicidal thoughts. We transported 20 people to the hospital due to these problems. Sadly, this past year we also investigated three cases where individuals took their own lives.

A concerning trend observed the last few years involves people falling in the ocean, often after consuming alcohol. In 2015 Officers walking on foot retrieved two subjects from the water late at night after hearing cries for help. On a third occasion a young adult was located deceased in the tidal area.

Officers made 21 arrests for Operating Under the Influence (significantly lower than the prior years).

In the field of substance abuse, we began a new program that involves reaching out to those with addiction issues, particularly opiates. As we have documented in many of our previous reports, opiate abuse has reached epidemic proportions throughout Maine and the nation. It is tragically cutting short much of the promise, hope, and lives of our younger generation.

Our outreach involves people who are in trouble with the law, however we also contact those who have not yet been “in trouble” when we hear they are struggling with addiction. We provide a path and treatment options so they are aware of what is available. This has proven to be a successful, as the number of individuals and family members reaching out to us for help and advice has increased.

A big thanks to our local healthcare entities, Lincoln County Health and Lincoln County Dental for providing programs for those who do not have insurance. These programs have allowed us to give information to those in need of assistance, including people with addiction issues.

On the grant front - we obtained a new “Thermal Scope” thanks to a generous grant of \$10,000 from the Schacknow Foundation at the beginning of 2015.

In closing I’m very proud to work with this group of officers. I feel lucky to work in an environment with people who care about this town, and take pride in their work. My thanks to the Town Manager, Select Board, citizens, and visitors to Boothbay Harbor for their support throughout the year.

Respectfully submitted,



Robert Hasch



Robert Hasch Police Chief



Maureen Smith Administrative Assistant

Boothbay Region Water District

2015 was another successful year for the Boothbay Region Water District with the cornerstone being the completion of the \$3.4M Southport Interconnection and Tank Replacement Project, of which the district received \$1.2M in grant funding. The completion of this project vastly improved fire protection capabilities in Boothbay Harbor and a large section of Boothbay and Southport with the new Thompson Standpipe constructed in Southport. Additionally the district completed:

- Campbell Street Water Main Looping Project in Boothbay Harbor;
- High Street Water Main Looping Project in Boothbay Harbor;
- Sawyers Pond Road/Cross Road Interconnection Project in Southport;
- Upgraded over 500 water meters in the system;
- Completed the GIS system; and
- Installed 3,000 feet of new seasonal water main, adding over 40 new customers.

In June the board of trustees re-named the Mt. Pisgah Standpipe located in Boothbay Harbor to the Harry L. Pinkham Standpipe in honor of long-tenured trustee Harry Pinkham, who in 2015 entered his fifty-third year of service to the Boothbay Region Water District and was serving as the Chairman of the Board during 2015.

In March, the voters of Boothbay, Boothbay Harbor and Southport re-elected Ken Marston as Trustee At-Large and in May Ken began his fourth term. As of the first meeting of the 2015/2016 board Trustee Pinkham (Boothbay Harbor) was elected Chairman, Trustee Gamage (Southport) was elected to serve as Vice-Chairman, Jon Lewis (Boothbay) was named Treasurer and Trustee Walter “Wally” Reed III accepted the position of Clerk. Joining the officers on the board were Trustee Ken Marston (At-Large), Smith Climo and Chris Higgins.

Looking ahead to 2016, district objectives include:

- Complete the Plummer Road to Nickerson Road Water Main Looping Project (Southport);
- Pursue a 75% funded System Consolidation Grant from the Maine Center for Disease Control to extend water service to the Southport School;
- Assist the town of Boothbay to access grant funding to support infrastructure upgrades to support the Coastal Maine Botanical Gardens;
- Initiate Phase II of the year-round water meter replacement project; and a
- Continued emphasis on leak detection, equipment maintenance and unequaled performance (i.e. value to rate-payers).

The Boothbay Region Water District, Board of Trustees meet the 2nd & 4th Tuesday of every month at 6:00 p.m. during daylight savings time and 7:00 p.m. during standard time at the district administrative office located at 184 Adams Pond Road, Boothbay Maine. The trustees value the public's opinion and encourage the public to attend. For further information concerning projects, minutes and other pertinent information concerning the operation of the district, the public is invited to access the district's web page at www.bbrwd.org.

Respectfully submitted,



Jonathan E. Ziegler,
Manager



Front row left to right: Shawn Simmons, Clarence Campbell, Jon Ziegler, Ruth Watts, John Orne. Back left to right: Dale Harmon, Trevor Morin, Mike Hills, Weston Alley, Taylor Timberlake.

Boothbay Harbor Fire Department

This year began with great difficulty with the loss of one of our firefighters, Gary Tilton. Gary became a member of the Boothbay Harbor Fire Department in 2002. He brought with him a wealth of knowledge and experience which moved him up in the ranks of the department to Captain. Gary took his job as a firefighter very seriously and did his best to pass on his knowledge to the other members of the department. His dedication and love for the department will be missed.

There were two major fire incidents in Boothbay Harbor beginning with a structure fire on Middle Road. The fire was discovered in the early morning hours and when fire crews arrived the structure was fully involved. Members of the Boothbay Fire Department and Southport Fire Department assisted with the defensive attack on the building. Unfortunately the building was a total loss. It is still under investigation by the fire marshal's office and is listed as suspicious.

The second call came in during one of the late summer nor'easter storms at the Rocktide Inn. The report came in as a fire between the Rocktide and Boothbay Harbor Inns. Upon arrival it was discovered that the fire had grown quite large and had consumed the fence and trees between the two businesses. Several five gallon jugs of grease had been stored out back for disposal and had ignited fueling the fire. Crews were able to extinguish the fire quickly limiting damage to melted siding on the building.

The Boothbay Harbor Fire Department is always looking for members to volunteer in protecting the community. Becoming a member is a good way to give back to the community and has been a long time tradition of the Town. The members of the Boothbay Harbor Fire Department thank you for all your support and look forward to serving the residents of Boothbay Harbor.

Respectfully submitted,



Nicholas Upham
Fire Chief



Front Row left to right: Matthew Sledge, Arthur Richardson, Nick Livingston, Aaron Durgan, Peter Sullivan, Dan Gagnon. Back Row left to right: Chief Nick Upham, Glenn Tilton, Jim Powers, Tom Caron. Missing from photo: Tom Brown and Jesse Peters.

Boothbay-Boothbay Harbor Cemetery District

January 1, 2015—Cash on Hand		\$6,208.62
<u>Received:</u>		
Interest & Dividends	\$ 6,235.94	
Sale of Lots	\$ 4,200.00	
Town of Boothbay Harbor Appropriation	\$14,000.00	
Town of Boothbay Appropriation	\$15,000.00	
E.S. Dunton Trust	\$ 6,077.12	
Misc. Interest	\$ 176.98	
Gift—Alfred Lewis Estate	\$ 2,000.00	
Sale—4 cemetery lots Oak Lawn	\$ 1,000.00	
Transfer from Lot Sales	\$10,000.00	
Transfer from Dunton Reserve	<u>\$ 5,000.00</u>	
Total Received		<u>\$63,690.04</u>
<u>Paid:</u>		
Contracted Services	\$25,200.00	
Maintenance	\$ 7,711.75	
Supplies	\$ 203.46	
Insurance	\$ 818.00	
Purchase 4 cemetery lots Oak Lawn	\$ 1,000.00	
Maintenance Oak Lawn Cemetery	\$ 2,022.00	
Advertising	\$ 80.00	
Donation —Am. Legion Vets. Flags	\$ 150.00	
Plaque and Award—S. Lewis	\$ 581.20	
Paving Evergreen Cemetery	<u>\$20,000.00</u>	
Total Expenses		\$57,766.41
To Reserve Accounts:		
Sale of Lots	\$ 4,200.00	
E.S. Dunton Reserve	\$ 6,077.12	
Misc. Interest	<u>\$ 176.98</u>	
		<u>\$10,454.10</u>
Cash on Hand December 31, 2015		
Checking Account		<u>\$1,678.15</u>
		\$69,898.66

Harbor Master

I would like to start out thanking our Assistant Harbor Master, Cage Zipperer, for a great job learning and performing his duties on the water for the Town of Boothbay Harbor during the 2015 summer season. Due to other circumstances he will not be returning for the 2016 season. I wish him the best of luck on his next chapter.

I would also like to give a big thank you to Mr. and Mrs. Henry Woods of East Boothbay. Mr. Woods and his wife contacted me in the early days of spring asking if the town would be interested in an upgraded patrol boat to replace the ageing boat the town was currently using. Mr. Woods brought forward a donation of a 2002 twenty-five foot Sea Ark patrol boat, which he had manufactured for his personal recreational use. The town graciously accepted the donation and put the new boat into service in the early fall months. The new patrol boat gives the harbor a better safety platform to work from and will allow us to respond to most emergencies in many types of weather and sea conditions.

As many know, the Westward had been a rusting fixture in Boothbay Harbor for several years. After breaking free from its mooring for the second time last winter, Fuller Marine was able to work with the federal government in seizing the vessel and later taking ownership of her. All hazardous materials were extracted from the ship in preparation for the ship to be scuttled in early 2016. This was a huge task for Fuller Marine to take on and many thanks go out to them.

The town purchased four new speed buoys and had solar LED lights added to them. The lights were added to allow vessels entering and exiting the harbor during low light conditions the ability to see them and avoid hitting them, damaging them as well as boats. They also give a distinctive line to the entrance to Boothbay harbor.

Remember to keep an eye out for hazards while traveling on the water and report them to the Harbor Masters office so they can be dealt with accordingly. I am looking forward to seeing everyone on the water for the 2016 season.

Respectfully submitted,



Nicholas Upham
Harbor Master



Nicholas Upham Harbor Master

Emergency Management Agency

Mission: *To protect the lives and property of the citizens and visitors of The Boothbay Region ensuring mitigation of, preparation for, response to, and recovery from, the effects of natural and man-made disasters, consistent with the resources provided.*

After a short hiatus, I have returned as the EMA Director for the region and I welcome Larry Omland as the Assistant Director. With Larry's knowledge of the Emergency services, NIMS, and the region it will certainly be a great help to me as well as the citizens and many visitors to the region.

This winter has been a blessing after last year with the warmer temperatures and lower heating oil prices, but please remember there are people (your neighbors) who live alone or struggle every day. Pop in and check on them, even if it's just to say hello and see how they are doing.

Always remember if you need help and are not sure where to get it you can dial 211 and they will advise you who you can call and provide the number to you.

As always, Larry and I will be continuing our training throughout the year to keep up with the latest technology and information in case we have to open the EOC (emergency operations center).

Take care and be safe.

Respectfully submitted,



Clarence Campbell
Boothbay Region EMA Director



Clarence Campbell EMA Regional Director



Larry Omland EMA Assistant Regional Director

WILLIAM H. BREWER

Certified Public Accountant

858 Washington Street

P.O. Box 306

Bath, Maine 04530

(207) 443-9759

(207) 563-5495

INDEPENDENT AUDITORS' REPORT

Board of Selectmen
Town of Boothbay Harbor
11 Howard Street
Boothbay Harbor, Maine 04538

We have audited the accompanying financial statements of the governmental activities, the business-type activities, each major fund, and the aggregate remaining fund information of the Town of Boothbay Harbor, as of and for the years ended June 30, 2015 and 2014, and the related notes to the financial statements, which collectively comprise the Town's basic financial statements as listed in the Table of Contents.

Management's Responsibility for the Financial Statements

Management is responsible for the preparation and fair presentation of these financial statements in accordance with accounting principles generally accepted in the United States of America; this includes the design, implementation, and maintenance of internal control relevant to the preparation and fair presentation of financial statements that are free from material misstatement, whether due to fraud or error.

Auditor's Responsibility

Our responsibility is to express opinions on these financial statements based on our audit. We conducted our audit in accordance with auditing standards generally accepted in the United States of America. Those standards require that we plan and perform the audit to obtain reasonable assurance about whether the financial statements are free from material misstatement.

An audit involves performing procedures to obtain audit evidence about the amounts and disclosures in the financial statements. The procedures selected depend on the auditor's judgment, including the assessment of the risks of material misstatement of the financial statements, whether due to fraud or error. In making those risk assessments, the auditor considers internal control relevant to the entity's preparation and fair presentation of the financial statements in order to design audit procedures that are appropriate in the circumstances, but not for the purpose of expressing an opinion on the effectiveness of the entity's internal control. Accordingly, we express no such opinion. An audit also includes evaluating the appropriateness of accounting policies used and the reasonableness of significant accounting estimates made by management, as well as evaluating the overall presentation of the financial statements.

We believe that the audit evidence we have obtained is sufficient and appropriate to provide a basis for our audit opinions.

Opinions

In our opinion, the financial statements referred to above present fairly, in all material respects, the respective financial position of the governmental activities, business-type activities, each major fund, and the aggregate remaining fund information of the Town of Boothbay Harbor as of June 30, 2015 and 2014, and the respective changes in financial position, and where applicable, cash flows thereof for the years then ended in accordance with accounting principles generally accepted in the United States of America.

Other Matters*Required Supplementary Information*

Accounting principles generally accepted in the United States of America require that the management's discussion and analysis and budgetary comparison information be presented to supplement the basic financial statements. Such information, although not a part of the basic financial statements, is required by the Governmental Accounting Standards Board, who considers it to be an essential part of financial reporting for placing the basic financial statements in an appropriate operational, economic, or historical context. We have applied certain limited procedures to the required supplementary information in accordance with auditing standards generally accepted in the United States of America, which consisted of inquiries of management about the methods of preparing the information and comparing the information for consistency with management's responses to our inquiries, the basic financial statements, and other knowledge we obtained during our audit of the basic financial statements. We do not express an opinion or provide any assurance on the information because the limited procedures do not provide us with sufficient evidence to express an opinion or provide any assurance.

October 23, 2015

TOWN OF BOOTHBAY HARBOR, MAINE
Management's Discussion and Analysis
June 30, 2015

The following is a discussion and analysis of the Town of Boothbay Harbor's financial activities and performance for the fiscal year ending June 30, 2015.

FINANCIAL AND DISCUSSION HIGHLIGHTS

- The Town's net position decreased by \$21,013.54 (Exhibit B).
- General fund actual expenditures exceeded revenues by \$191,524.88 (Exhibit F).
- In business-type activities, (i.e. Fish Pier Enterprise Fund) revenues increased by 16.8% from the previous year from \$38,578.63 to \$45,094.32. Operating expenses, which includes depreciation, increased by \$1,128.07 resulting in an operational gain of \$971.21 for the Fish Pier Enterprise Fund.
- Governmental revenues decreased by \$52,426.28 from the previous year due to a decrease in general government collections.
- Mil rate of 10.9 per thousand is a 0.05 per thousand decrease from last year. Assessed value of \$598,543,320.00 was listed as of April 1, 2014.

THIS REPORT

There are two basic financial statements: government-wide financial statements and fund financial statements. Government-wide statements present an overview of the overall government, measuring and reporting all of its assets, liabilities, expenses, and net gains and losses. It excludes fiduciary (or trust) fund types, and focuses on governmental and business-type activities. The government-wide financial statements are reported using the economic resources measurement focus and the accrual basis of accounting. Revenues are recorded when they are earned and expenses are recorded when a liability is incurred. Property taxes are recognized as revenues and posted in the year in which they are levied. Grants are recognized as revenue as soon as the eligibility requirements have been met. Capital assets and long-term debt are recognized as assets and liabilities in the entity-wide financial statements.

Exhibits A and B (i.e., Statement of Net Position and Statement of Activities) are examples of government-wide financial statements. They report information on the change in net position of non-fiduciary activities of the Town as a whole, and demonstrate the degree to which expenses are offset by program revenues. Program revenues are derived directly from the program itself - they are charges to customers for services, and include any specific operating grant and contribution to the Town. The equity section of Exhibit A shows the amounts net invested in capital assets, as well as assigned, unassigned and committed for capital projects. Assigned net position is restricted by creditors or imposed by law, whereas, unassigned net position is the residual amounts leftover.

Governmental fund financial statements are reported using the current financial resources measurement focus as well as the modified accrual basis of accounting. The fund financial statements start with Exhibit E. Revenues are recognized as soon as they become available and measurable. Revenues susceptible to accrual are property taxes, interest, and charges for service. They show greater financial detail than the government-wide statements, and tell us how the Town's governmental activities and services were financed during the year as well as what remains for future spending. Capital assets and long-term debt are not reported in the fund financial statements and fund balances are reported as either reserved or unreserved. The remaining statements (i.e., Exhibit G and H) provide financial information about the Town's business-type activities. The Fish Pier account is the Town's only proprietary fund.

TOWN OF BOOTHBAY HARBOR, MAINE
Management's Discussion and Analysis, Continued

THE TOWN AS A WHOLE

Analysis of the Statement of Net Position and Statement of Activities

Our analysis of the Town as a whole begins with Exhibits A and B - the Statement of Net Position and Statement of Activities. Think of the Town as being divided into two kinds of activities: governmental activities and business-type activities. Governmental activities, which include basic services such as police, fire, public works, and general administration, are funded by taxes, intergovernmental funds, and miscellaneous revenues, while business-type activities are supported largely by user charges and fees to help cover the cost of repairs and maintenances and expansion. The Town's only business-type activity is the Fish Pier.

The Town's total net position (or difference between total assets and liabilities of all governmental and business-type activities) for the period ending June 30, 2015 was \$4,785,734.87. In contrast, the total net position for the prior period was \$4,807,719.62. The difference between the two periods is \$21,984.75. Similarly, the Town's Fish Pier net position for the same period ending June 30, 2015 was \$808,505.18, while the beginning assets for the same period were \$807,533.97 an increase of \$971.21. In both cases, the Town's equity position (or net worth) has changed moderately from the previous year. Management will monitor for any variance in accounting to ensure continued compliance and stewardship responsibility.

The Town's total position, which includes anything that the Town owns of value, is \$5,920,153.05 compared to \$5,970,690.59 in 2014. This includes all cash, taxes receivable and liens, internal balances, and net capital assets for both governmental and business-type activities. Internal balances represent the balances owed between the governmental and business-type activities. The Town's total liabilities, which include all accounts payable, accrued expenses and interest, and long-term liabilities, are \$934,971.06 of which \$239,506.41 of the long-term liabilities is due within one year (Exhibits A and B).

THE TOWN'S MOST SIGNIFICANT FUND: THE GENERAL FUND

Analysis of Fund Financial Statements

Our analysis of the Town's major funds begins with Exhibit F (or the Statement of Revenues, Expenditures, and Changes in Fund Balances). The fund financial statements provide detailed information on the flow and use of financial resources: they are the Town's most significant funds, with the general fund being the most important fund. It accounts for all resources not otherwise devoted to specific activities, and it finances most of our basic local government functions, such as general administration and police. The Town uses two kinds of funds - *governmental and proprietary* - with different accounting approaches.

TOWN OF BOOTHBAY HARBOR, MAINE
Management's Discussion and Analysis, Continued

Governmental funds: The general fund is the general operating fund of the Town. All general tax revenues and other receipts that are not allocated by law are accounted for in this fund. Governmental funds use the modified accrual accounting method, and are reported separately from business-type activities, which rely on fees and charges for support. Revenues are recognized when they become available and measurable. Exhibit F provides a detailed short-term view of the Town's general government operations and the basic services it provides.

The relationship (or differences) between governmental activities and how that information is reported in the Statement of Net Position and the Statement of Activities is discussed in Exhibits A & B.

Proprietary funds: Proprietary fund financial statements include a statement of net assets (or a balance sheet), a statement of revenues, expenses, and changes in net position (or fund equity) and a statement of cash flow. The balance sheet presents investments in net assets and unrestricted net position. The Fish Pier operation is reported as an enterprise fund, because it is supported largely by user fees and charges to help it cover the cost of repairs and maintenance. It runs on a fully self-supporting, independent basis, utilizing private-sector standards of accounting and financial reporting. Reporting for proprietary funds requires a cash flow statement (Exhibit H), which displays receipts and disbursements of cash. Recognition of all expenses is required for proprietary funds (Exhibit G) accounting for capital assets and their depreciation.

For the year ending 2015, governmental revenues decreased by \$52,426.28 from the previous year. Governmental expenditures increased \$345,035.31 for the same period. Expenditures exceeded revenues by \$191,524.88. The fund balance of the governmental funds is \$2,111,607.86, (\$1,728,360.53 for general fund, \$379,315.28 for capital projects, and \$3,932.05 for the shellfish account). The undesignated fund balance of the general fund of \$1,728,360.53 is above the fund balance requirement established in May of 2004, which requires that the fund balance levels not be less than 8% of the general fund expenditures of that fiscal year.

The cost of all general fund expenditures for 2015 was \$7,572,238.28 compared to \$7,247,939.71 last year. The total amount that our taxpayers financed for these activities through property taxes was \$6,524,122.19 in comparison to \$6,506,976.84 in 2014. The tax collection rate of 97.74% was a decrease over last year's rate of 98.11%. The amount of uncollected taxes for the year ending 2015 was \$187,448.87 compared to the previous year of \$165,314.18. The Town established the dates and installments that taxes were due and payable. The rate of interest was set at 7% the same as last year's rate.

Business-Type Activities

The Fish Pier revenues for the year ending 2015 were \$45,094.32 (Exhibit G), with operating expenses and depreciation of \$44,123.11 for an operational gain of \$971.21. In contrast, revenues for the previous year were \$38,578.63 with operating expenses and depreciation of \$42,995.04 for an operational loss of \$4,416.41. Net Position at the beginning of the year was \$807,533.97. Net position at the end of the year was \$808,505.18.

TOWN OF BOOTHBAY HARBOR, MAINE
Management's Discussion and Analysis, Continued

GENERAL FUND BUDGETARY DISCUSSION

A budget is adopted for the General Fund only and not the Fish Pier, which is the Town's business-type activity. The budget is adopted on a basis consistent with accounting principles generally accepted in the United States of America (GAAP). Once adopted by the legislative body (or the Town Meeting), the level of control begins with the Town Meeting Warrant, in which expenditures may not exceed appropriations. The Town authorized the municipal officers to carry forward any unexpended account balance, provided that the account carried forward is used for the same purpose and to fund any expenditure exceeding budget from undesignated fund balance. If the undesignated fund balance of the general fund exceeds 8% for that fiscal year, the municipal officials may use the excess over 8% to reduce the tax commitment for the ensuing year. The municipal officials may also make emergency expenditures from the undesignated fund balance to meet an essential need to protect the public health, safety, or welfare. The expenditure for that essential need must be described in an agenda item that includes a precise statement of need and amount of funds required. Excluding normal professional services, contracts for purchases, supplies and capital improvements that are estimated to exceed \$5,000 in any fiscal year requires a formal written sealed bid process. The bid awards must be approved by municipal officers, who shall award to the lowest bidder, unless an award to another bidder is deemed by the municipal officers to be in the best interest of the Town.

For the year ending 2015, expenditures exceeded revenues by \$212,340.56 (Schedule A-1) and fell short from budgeted revenues by \$22,000.72. The accounts exceeding their budgets are listed in Note G.

CAPITAL ASSET AND DEBT ADMINISTRATION

Capital Assets

The Finance Officer maintains a schedule of assets for GASB Statement No. 34. New property, buildings, or improvements other than furniture and equipment are maintained on this capital asset report. The Town uses the depreciation schedule as defined by GASB Statement No. 34 for its reporting.

Capital assets are reported in the applicable governmental or business-type activities columns in the government-wide financial statements. As of June 30, 2015 the Town had \$6,756,639.98 in governmental capital assets.

Debt

The Town's long-term liability for the year ended June 30, 2015 was \$574,147.34 in governmental activities and \$121,317.31 in business-type activities. Long-term debt in governmental activities included notes on the Fire Truck, and a Refinance Note (Note H). The total notes payable for both governmental and business-type activities were \$765,376.63 of which \$69,911.98 was due within one year.

The State limits the amount of general obligation debt that towns can issue to 3% of the assessed value of all taxable property. The Town's outstanding general obligation debt is significantly below this \$17.96 million state imposed limit.

Other obligations include \$40,415.14 of accrued compensated absences (i.e. unused vacation pay and sick leave) reported on Exhibit A.

TOWN OF BOOTHBAY HARBOR, MAINE
Management's Discussion and Analysis, Continued

CONCLUSION TO MD&A REPORT

This year was a challenging one. The State continues to try and cut municipal revenues while pushing services down to the local level. Those things make keeping a budget and local tax rates stable very difficult. Regardless of those things, the Town of Boothbay Harbor finances remain sound and our tax rate is lower than it was in 2008. The Public Works cold storage building was replaced and it came in under budget. It now contains climate controlled rooms for storage of municipal records. The comprehensive plan was completed and adopted at town meeting. On the economic front, Boothbay Harbor hosted a two day Bike Maine event that brought in over \$50,000.00 an estimated revenue to the community as well as valuable exposure. Job descriptions and the personnel manual continue to be updated. A town investment policy was adopted by the Board of Selectmen. The former tennis court area at the High School parking lot continues to be discussed as to how to proceed with sports improvements and beautification. A couple line items in the budget uncharacteristically went over last year, one of which was snow removal. We all remember last winter and understand why it went over. Otherwise, capital improvements continue, maintenance of municipal infrastructure continues and the municipality is in good shape. Thank you to the Budget Committee and Board of Selectmen for their continuing efforts in reviewing and presenting a well thought out and practical budget at our town meeting again this year.

CONTACTING THE TOWN'S FINANCIAL MANAGEMENT

This financial report is designed to provide our citizens, taxpayers, customers, and creditors with a general overview of the Town's finances and to show the Town's accountability for the money it receives. If you have questions about this report or need additional financial information, contact Julia Latter, Finance Officer, at The Town of Boothbay Harbor, 11 Howard Street, Boothbay Harbor, Maine 04538.

2015 ANNUAL REPORT

Exhibit A

TOWN OF BOOTHBAY HARBOR
STATEMENTS OF NET POSITION
JUNE 30, 2015 AND 2014

ASSETS AND DEFERRED OUTFLOWS

	GOVERNMENTAL ACTIVITIES	BUSINESS-TYPE ACTIVITIES	2015 TOTALS	2014 TOTALS
CURRENT ASSETS:				
Cash (Note B)	\$ 2,140,726.77	\$ -	\$ 2,140,726.77	\$ 2,330,682.16
Accounts Receivable	11,150.00		11,150.00	7,730.24
Taxes Receivable (Schedule A-8)	124,860.10		124,860.10	9,084.11
Tax Liens (Schedule A-9)	62,588.77		62,588.77	156,230.07
Due From Other Funds	3,932.05	106,359.04	110,291.09	86,035.67
Prepaid Expenses	23,175.40		23,175.40	46,636.92
Total Current Assets	<u>\$ 2,366,433.09</u>	<u>\$ 106,359.04</u>	<u>\$ 2,472,792.13</u>	<u>\$ 2,636,399.17</u>
PROPERTY, PLANT, AND EQUIPMENT (NOTE F):				
Land	\$ 1,526,401.00	\$ 249,832.00	\$ 1,776,233.00	\$ 1,914,131.00
Buildings	2,129,983.00	360,653.00	2,490,636.00	2,317,113.00
Improvements	862,143.03	559,576.00	1,421,719.03	1,421,719.03
Vehicles	1,458,257.95		1,458,257.95	1,463,467.95
Equipment	779,855.00		779,855.00	617,855.00
Total Property, Plant, and Equipment	<u>\$ 6,756,639.98</u>	<u>\$ 1,170,061.00</u>	<u>\$ 7,926,700.98</u>	<u>\$ 7,734,285.98</u>
Less: Accumulated Depreciation	<u>3,207,578.00</u>	<u>336,791.00</u>	<u>3,544,369.00</u>	<u>3,386,823.00</u>
Net Property, Plant, and Equipment	<u>\$ 3,549,061.98</u>	<u>\$ 833,270.00</u>	<u>\$ 4,382,331.98</u>	<u>\$ 4,347,462.98</u>
DEFERRED OUTFLOWS OF RESOURCES:				
Related to Pension	\$ 54,314.00		\$ 54,314.00	\$ 35,140.00
Total Assets and Deferred Outflows	<u>\$ 5,969,809.07</u>	<u>\$ 939,629.04</u>	<u>\$ 6,909,438.11</u>	<u>\$ 7,019,002.15</u>

LIABILITIES, DEFERRED INFLOWS, AND NET POSITION

CURRENT LIABILITIES:				
Leases Payable (Note I)	\$ -	\$ -	\$ -	\$ 11,031.49
Notes Payable (Note H)	61,643.67	8,268.31	69,911.98	70,660.54
Accounts Payable - Trade	1,124.95		1,124.95	19,322.17
Accrued Wages (Note J)	40,415.14		40,415.14	46,768.64
Deferred Tax Revenue (Note O)	8,744.77		8,744.77	6,381.04
Accrued Interest	7,480.24	1,538.24	9,018.48	11,258.93
Due To Other Funds	110,291.09		110,291.09	86,035.67
Total Current Liabilities	<u>\$ 229,699.86</u>	<u>\$ 9,806.55</u>	<u>\$ 239,506.41</u>	<u>\$ 251,458.48</u>
LONG-TERM LIABILITIES:				
Pension Liability	\$ 155,983.00	\$ -	\$ 155,983.00	\$ 390,577.00
Notes Payable - Net of Current Portion (Note H)	574,147.34	121,317.31	695,464.65	761,713.08
Total Long-Term Liabilities	<u>\$ 730,130.34</u>	<u>\$ 121,317.31</u>	<u>\$ 851,447.65</u>	<u>\$ 1,152,290.08</u>
Total Liabilities	<u>\$ 959,830.20</u>	<u>\$ 131,123.86</u>	<u>\$ 1,090,954.06</u>	<u>\$ 1,403,748.56</u>
DEFERRED INFLOWS OF RESOURCES:				
Related to Pension	\$ 224,244.00	\$ -	\$ 224,244.00	\$ -
NET POSITION:				
Net Invested in Capital Assets	\$ 2,913,270.97	\$ 703,684.38	\$ 3,616,955.35	\$ 3,504,057.87
Restricted for:				
Capital Projects	379,315.28		379,315.28	332,391.57
Other Purposes				272,275.55
Unrestricted	1,493,148.62	104,820.80	1,597,969.42	1,506,528.60
Total Net Position	<u>\$ 4,785,734.87</u>	<u>\$ 808,505.18</u>	<u>\$ 5,594,240.05</u>	<u>\$ 5,615,253.59</u>
Total Liabilities, Deferred Inflows, and Net Position	<u>\$ 5,969,809.07</u>	<u>\$ 939,629.04</u>	<u>\$ 6,909,438.11</u>	<u>\$ 7,019,002.15</u>

The accompanying notes are an integral part of the financial statements

TOWN OF BOOTHBAY HARBOR
STATEMENTS OF ACTIVITIES
FOR THE YEARS ENDED JUNE 30, 2015 AND 2014

FUNCTIONS/PROGRAMS	EXPENSES	PROGRAM REVENUES		NET (EXPENSE) REVENUE AND CHANGE IN NET POSITION		
		CHARGES FOR SERVICES	OPERATING GRANTS AND CONTRIBUTIONS	GOVERNMENTAL ACTIVITIES	BUSINESS-TYPE ACTIVITIES	TOTALS
					2015	2014
Primary Government:						
Governmental Activities:						
General Government	\$ 773,378.90	\$ 150,548.73	\$ 2,952.00	\$ (619,878.17)	\$ (619,878.17)	\$ (468,731.70)
Health, Welfare, and Recreation	699,395.95	61,202.72		(638,193.23)	(638,193.23)	(598,233.45)
Public Works	767,764.28	26,658.00	3,750.00	(737,356.28)	(737,356.28)	(717,850.22)
Community School District	2,547,489.00			(2,547,489.00)	(2,547,489.00)	(2,486,742.00)
Special Assessments	1,044,542.48	2,640.00		(1,041,902.48)	(1,041,902.48)	(1,001,545.03)
Public Safety	1,382,679.83	118,832.60	22,822.00	(1,241,025.23)	(1,241,025.23)	(1,467,880.70)
Interest Expense	32,699.61			(32,699.61)	(32,699.61)	(35,035.51)
Capital Budget	69,959.20			(69,959.20)	(69,959.20)	(15,543.18)
Total Governmental Activities	\$ 7,317,909.25	\$ 359,882.05	\$ 29,524.00	\$ (6,928,503.20)	\$ (6,928,503.20)	\$ (6,791,561.79)
Business-Type Activities:						
Fish Pier	44,123.11	45,094.32		971.21	971.21	2,651.59
Total Primary Government	\$ 7,362,032.36	\$ 404,976.37	\$ 29,524.00	\$ (6,928,503.20)	\$ (6,927,531.99)	\$ (6,788,910.20)
General Revenues:						
Taxes:						
Property Taxes				\$ 6,517,592.60	\$ 6,517,592.60	\$ 6,509,186.11
Homestead and BETE Reimbursement				19,474.76	19,474.76	19,588.24
Excise Taxes				405,044.69	405,044.69	389,857.28
Intergovernmental				42,211.65	42,211.65	46,792.35
Cable Franchise Fees				29,012.33	29,012.33	29,360.92
Loss on Sale of Assets				(137,898.00)	(137,898.00)	(46,850.00)
Interest and Investment Earnings				31,080.42	31,080.42	39,823.49
Total General Revenues				\$ 6,906,518.45	\$ 6,906,518.45	\$ 6,987,758.39
Changes in Net Position						
Net Position, July 1				\$ (21,984.75)	\$ 971.21	\$ 198,848.19
Net Position, June 30				4,807,719.62	807,533.97	5,416,405.40
				\$ 4,785,734.87	\$ 808,505.18	\$ 5,615,253.59

The accompanying notes are an integral part of the financial statements

TOWN OF BOOTHBAY HARBOR
RECONCILIATION OF TOTAL GOVERNMENTAL FUND BALANCES
TO NET POSITION OF GOVERNMENTAL ACTIVITIES
FOR THE YEARS ENDED JUNE 30, 2015 AND 2014

	2015	2014
GOVERNMENTAL FUND BALANCES:		
Restricted for:		
Capital Projects	\$ 379,315.28	\$ 332,391.57
Other Purposes (Schedule A-4)		272,275.55
Unrestricted (Schedule A-3)	1,728,360.53	1,697,673.57
Special Revenue	3,932.05	792.05
Total Governmental Fund Balances	<u>\$ 2,111,607.86</u>	<u>\$ 2,303,132.74</u>
Amounts reported for governmental activities in the Statements of Net Position are different because:		
Capital assets used in governmental activities are not financial resources and therefore are not reported in the funds.	3,549,061.98	3,486,773.98
Deferred outflows are deferred as expense in the fund financial statements and in the government-wide financial statements as expense in the year following the year paid.	54,314.00	35,140.00
Notes and leases payable are not due and payable in the current period and therefore are not reported in the funds.	(635,791.01)	(706,108.52)
Compensated absences are accrued when earned, not when paid and are reported in the funds.	(40,415.14)	(46,768.64)
Accrued interest expense for notes payable are not reported in the funds.	(7,480.24)	(9,364.82)
Pension liability is not due and payable in the current period and therefore is not reported in the funds.	(155,983.00)	(390,577.00)
Property taxes not collected within 60 days after year end are deferred as revenue in the fund financial statements. In the government-wide financial statements the revenue is income in the year assessed.	134,664.42	135,491.88
Deferred inflows are deferred revenues related to pension expenses that are amortized in the government-wide financial statements.	(224,244.00)	
Net Position of Governmental Activities (Exhibit A)	<u><u>\$ 4,785,734.87</u></u>	<u><u>\$ 4,807,719.62</u></u>

The accompanying notes are an integral part of the financial statements

TOWN OF BOOTHBAY HARBOR
 RECONCILIATION OF THE STATEMENTS OF REVENUES, EXPENDITURES, AND CHANGES IN
 FUND BALANCES OF GOVERNMENTAL FUNDS TO THE STATEMENTS OF ACTIVITIES
 FOR THE YEARS ENDED JUNE 30, 2015 AND 2014

	<u>2015</u>	<u>2014</u>
Net Changes in Fund Balances - Total Governmental Funds (Exhibit F)	\$ (191,524.88)	\$ 205,936.71
Amounts reported for governmental activities in the Statements of Activities are different because:		
Governmental Funds report capital outlays as expenditures. However, in the Statements of Activities, the cost of those assets is allocated over their estimated useful lives as depreciation expense. This is the amount by which capital outlays exceeds depreciation (depreciation exceeds capital outlays).	200,186.00	(12,479.00)
Repayment of loan and lease principal is an expenditure in the governmental funds, but the repayment reduces liabilities in the Statements of Net Position.	70,317.50	68,112.19
The sale of assets is recorded as revenue in the governmental funds, but in the Statements of Activities it is reduced by the net book value of the assets sold.	(137,898.00)	(39,782.00)
The change in accrual for compensated absences is not recorded in the governmental fund statements.	6,353.51	(4,363.62)
The change in accrual for interest is not recorded in the governmental fund statements.	1,884.58	2,035.83
Pension expense is adjusted for changes in earnings contributions and contribution subsequent to the measurement date.	29,524.00	
Property taxes are deferred in the fund financial statements, but in the government-wide financial statements they are recorded as income the year they are assessed.	(827.46)	(16,195.51)
Changes in Net Position of Governmental Activities	<u>\$ (21,984.75)</u>	<u>\$ 203,264.60</u>

TOWN OF BOOTHBAY HARBOR
BALANCE SHEETS - GOVERNMENTAL FUNDS
JUNE 30, 2015 AND 2014

	GOVERNMENTAL FUND TYPES			2015 TOTALS	2014 TOTALS
	GENERAL	CAPITAL PROJECTS	SPECIAL REVENUE - SHELLFISH		
ASSETS:					
Cash (Note B)	\$ 1,761,410.99	\$ 379,315.78	\$ -	\$ 2,140,726.77	\$2,330,682.16
Taxes Receivable (Schedule A-8)	124,860.10			124,860.10	9,084.11
Tax Liens (Schedule A-9)	62,588.77			62,588.77	156,230.07
Accounts Receivable	11,150.00			11,150.00	7,730.24
Due From Other Funds			3,932.05	3,932.05	766,846.08
Prepaid Expenses	23,175.40			23,175.40	46,636.92
Total Assets	<u>\$ 1,983,185.26</u>	<u>\$ 379,315.78</u>	<u>\$ 3,932.05</u>	<u>\$ 2,366,433.09</u>	<u>\$3,317,209.58</u>
LIABILITIES, RESERVES, AND FUND BALANCE:					
Liabilities:					
Accounts Payable	\$ 1,124.95	\$ -	\$ -	\$ 1,124.95	\$ 19,322.17
Due To Other Funds	110,290.59	0.50		110,291.09	852,881.75
Total Liabilities	<u>\$ 111,415.54</u>	<u>\$ 0.50</u>	<u>\$ -</u>	<u>\$ 111,416.04</u>	<u>\$ 872,203.92</u>
Reserves:					
Deferred Tax Revenue (Note D)	<u>\$ 143,409.19</u>	<u>\$ -</u>	<u>\$ -</u>	<u>\$ 143,409.19</u>	<u>\$ 141,872.92</u>
Fund Equity:					
Committed for Capital Projects	\$ -	\$ 379,315.28	\$ -	\$ 379,315.28	\$ 332,391.57
Assigned for Other Purposes					272,275.55
Unassigned	1,728,360.53		3,932.05	1,732,292.58	1,698,465.62
Total Fund Balance	<u>\$ 1,728,360.53</u>	<u>\$ 379,315.28</u>	<u>\$ 3,932.05</u>	<u>\$ 2,111,607.86</u>	<u>\$2,303,132.74</u>
Total Liabilities, Reserves, and Fund Balance	<u>\$ 1,983,185.26</u>	<u>\$ 379,315.78</u>	<u>\$ 3,932.05</u>	<u>\$ 2,366,433.09</u>	<u>\$3,317,209.58</u>

The accompanying notes are an integral part of the financial statements

TOWN OF BOOTHBAY HARBOR

Exhibit F

TOWN OF BOOTHBAY HARBOR
STATEMENTS OF REVENUES, EXPENDITURES, AND CHANGES IN FUND
BALANCES - GOVERNMENTAL FUNDS
FOR THE YEARS ENDED JUNE 30, 2015 AND 2014

	GOVERNMENTAL FUNDS			2015	2014
	GENERAL	CAPITAL PROJECTS	SPECIAL REVENUE - SHELLFISH	TOTALS	TOTALS
REVENUES:					
State Revenue Sharing	\$ 42,211.65	\$ -	\$ -	\$ 42,211.65	\$ 46,792.35
Homestead Reimbursement	18,857.76			18,857.76	19,588.24
BETE Reimbursement	617.00			617.00	1,827.00
Property Taxes	6,518,420.06			6,518,420.06	6,525,381.62
Excise Tax (Auto and Boat)	405,044.69			405,044.69	389,857.28
General Government	321,118.54	17,370.00		338,488.54	388,300.99
Health, Welfare, and Recreation	8,743.96	19,131.66	8,185.00	36,060.62	40,536.75
Interest and Debt Service	30,538.84	541.58		31,080.42	39,823.49
Special Assessments	2,640.00			2,640.00	2,640.00
Public Safety	11,705.22			11,705.22	2,804.52
Total Revenues	<u>\$ 7,359,897.72</u>	<u>\$ 37,043.24</u>	<u>\$ 8,185.00</u>	<u>\$ 7,405,125.96</u>	<u>\$ 7,457,552.24</u>
EXPENDITURES:					
Education	\$ 2,547,489.00	\$ -	\$ -	\$ 2,547,489.00	\$ 2,486,742.00
General Government	734,077.41			734,077.41	657,258.22
Public Works	798,328.00			798,328.00	751,352.76
Public Safety	1,445,758.74			1,445,758.74	1,418,722.11
Health, Welfare, and Recreation	655,314.95	19,000.00	5,045.00	679,359.95	639,344.20
Bayville/Isle of Springs Assessments	85,588.95			85,588.95	89,289.31
Special Assessments - County Tax	908,837.61			908,837.61	867,276.72
Special Assessments - Other	50,115.92			50,115.92	47,619.00
Debt Service	91,985.63			91,985.63	92,681.60
Capital Budget	254,742.07	367.56		255,109.63	201,329.61
Total Expenditures	<u>\$ 7,572,238.28</u>	<u>\$ 19,367.56</u>	<u>\$ 5,045.00</u>	<u>\$ 7,596,650.84</u>	<u>\$ 7,251,615.53</u>
Excess of Revenues Over (Under) Expenditures	<u>\$ (212,340.56)</u>	<u>\$ 17,675.68</u>	<u>\$ 3,140.00</u>	<u>\$ (191,524.88)</u>	<u>\$ 205,936.71</u>
OTHER FINANCING SOURCES (USES):					
Operating Transfers - In	\$ 35,751.97	\$ 65,000.00	\$ -	\$ 100,751.97	\$ 156,600.73
Operating Transfers - Out	(65,000.00)	(35,751.97)		(100,751.97)	(156,600.73)
Total Other Financing Sources (Uses)	<u>\$ (29,248.03)</u>	<u>\$ 29,248.03</u>	<u>\$ -</u>	<u>\$ -</u>	<u>\$ -</u>
Excess of Revenues and Other Sources Over (Under) Expenditures and Other Uses	<u>\$ (241,588.59)</u>	<u>\$ 46,923.71</u>	<u>\$ 3,140.00</u>	<u>\$ (191,524.88)</u>	<u>\$ 205,936.71</u>
Fund Balance, July 1	1,969,949.12	332,391.57	792.05	2,303,132.74	2,097,196.03
Fund Balance, June 30	<u>\$ 1,728,360.53</u>	<u>\$ 379,315.28</u>	<u>\$ 3,932.05</u>	<u>\$ 2,111,607.86</u>	<u>\$ 2,303,132.74</u>

The accompanying notes are an integral part of the financial statements

TOWN OF BOOTHBAY HARBOR
STATEMENTS OF REVENUES, EXPENSES, AND CHANGES IN NET POSITION
PROPRIETARY FUND - FISH PIER
FOR THE YEARS ENDED JUNE 30, 2015 AND 2014

	2015	2014
REVENUES:		
Rental Income	\$ 45,094.32	\$ 38,578.63
EXPENDITURES:		
Interest Expense	\$ 6,722.25	\$ 7,072.80
Depreciation Expense	27,419.00	19,888.00
Licenses and Service Agreements	1,993.74	1,800.74
Repairs and Maintenance	4,030.55	1,189.91
Miscellaneous	3,957.57	5,975.59
Loss on Disposal of Assets		7,068.00
Total Expenditures	\$ 44,123.11	\$ 42,995.04
Excess of Revenues Over (Under) Expenditures	\$ 971.21	\$ (4,416.41)
Net Position, July 1	807,533.97	811,950.38
Net Position, June 30	\$ 808,505.18	\$ 807,533.97

Exhibit H

STATEMENTS OF CASH FLOWS
PROPRIETARY FUND - FISH PIER
FOR THE YEARS ENDED JUNE 30, 2015 AND 2014

	2015	2014
CASH FLOWS FROM OPERATING ACTIVITIES:		
Receipts from Customers and Users	\$ 45,094.32	\$ 38,578.63
Payments to Suppliers	(9,981.86)	(42,743.24)
Cash Flows Provided by (Used in) Operating Activities	\$ 35,112.46	\$ (4,164.61)
CASH FLOWS FROM CAPITAL AND RELATED FINANCING ACTIVITIES:		
Interest Payments on Long-Term Debt	\$ (7,078.12)	\$ (7,465.80)
Principal Payments on Long-Term Debt	(7,710.97)	(7,323.29)
Funds Held in General Fund	(20,323.37)	304,865.70
Capital Improvements		(285,912.00)
Cash Flows Provided by (Used in) Capital and Related Financing Activities	\$ (35,112.46)	\$ 4,164.61
Change in Cash	\$ -	\$ -
Cash Balance, July 1	-	-
Cash Balance, June 30	\$ -	\$ -

The accompanying notes are an integral part of the financial statements

TOWN OF BOOTHBAY HARBOR
NOTES TO FINANCIAL STATEMENTS
JUNE 30, 2015

NOTE A - SUMMARY OF SIGNIFICANT ACCOUNTING POLICIES:

The accounting policies of the Town of Boothbay Harbor conform to generally accepted accounting principles as applicable to governmental units.

1. Financial Reporting Entity

The Town of Boothbay Harbor was incorporated in 1764. The Town operates under a town meeting form of government. Major services provided by the Town are public safety, public works, administrative services, and code enforcement.

In evaluating the Town of Boothbay Harbor as a reporting entity, management has addressed all potential component units. The primary criteria for including a component reporting entity are the exercise of financial accountability by the Town of Boothbay Harbor's municipal officials.

The Town's financial statements are prepared in accordance with accounting principles generally accepted in the United States of America. The Governmental Accounting Standards Board (GASB) is responsible for establishing Generally Accepted Accounting Principles (GAAP) for state and local governments through its pronouncements (Statements and Interpretations). Governments are also required to follow the pronouncements of the Financial Accounting Standards Board (FASB) issued through November 30, 1989 (when applicable) that do not conflict with or contradict GASB pronouncements. The more significant accounting policies established in GAAP are used by the Town as discussed below.

In June 1999, the Governmental Accounting Standards Board (GASB) unanimously approved Statement No. 34, *Basic Financial Statements – and Management's Discussion and Analysis – for State and Local Governments*. Certain significant changes in the Statement include the following:

1. Financial statements now include:
 - A Management's Discussion and Analysis (MD&A) section providing an analysis of the Town's overall financial position and results of operations.
 - Financial statements prepared using full accrual accounting for all of the Town's activities, including infrastructure (roads, bridges, etc.).
2. A change in the fund financial statements to focus on the major funds.

These and other changes are reflected in the accompanying financial statements (including notes to financial statements).

2. Basic Financial Statements - Government-Wide Statements

The Town's basic financial statements include both government-wide (reporting the Town as a whole) and fund financial statements (reporting the Town's major funds). Both the government-wide and fund financial statements categorize primary activities as governmental. The Town's public safety, recreation, public works, and general administrative services are classified as governmental activities.

TOWN OF BOOTHBAY HARBOR
NOTES TO FINANCIAL STATEMENTS
JUNE 30, 2015

NOTE A - SUMMARY OF SIGNIFICANT ACCOUNTING POLICIES (CONT'D):

2. Basic Financial Statements - Government-Wide Statements (Cont'd)

In the government-wide Statements of Net Position, the governmental column is presented on a consolidated basis by column, and is reported on a full accrual, economic resource basis, which recognizes all long-term assets and receivables as well as long-term debt and obligations. The Town's net position is reported in three parts - net-invested in capital assets: restricted; and unrestricted. The Town first utilizes restricted resources to finance qualifying activities.

The government-wide Statements of Activities reports both the gross and net cost of each of the Town's functions and business-type activities (public safety, public works, administrative, etc.). The functions are also supported by general government revenues (property, certain intergovernmental revenues, fines, permits, and charges, etc.). The Statements of Activities reduces gross expenses (including depreciation) by related program revenues, and operating and capital grants. Program revenues must be directly associated with the function (public safety, public works, etc.). Operating grants include operating-specific and discretionary (either operating or capital) grants while the capital grants column reflects capital-specific grants.

The net costs (by function or business-type activity) are normally covered by general revenue (property, intergovernmental revenues, interest income, etc.).

This government-wide focus is more on the sustainability of the Town as an entity and the change in the Town's net position resulting from the current year's activities.

3. Basic Financial Statements - Fund Financial Statements

The financial transactions of the Town are reported in individual funds in the fund financial statements. Each fund is accounted for by providing a separate set of self-balancing accounts that comprise its assets, liabilities, reserves, fund equity, revenues, and expenditures/expenses. The various funds are reported by generic classification within the financial statements.

The following fund types are used by the Town:

a. Governmental Funds:

The focus of the governmental funds' measurement (in the fund statements) is upon determination of financial position and changes in financial position (sources, uses, and balances of financial resources) rather than upon net income. The following is a description of the governmental funds of the Town:

1. General Fund:

General Fund is the general operating fund of the Town. It is used to account for all financial resources except those required to be accounted for in another fund.

TOWN OF BOOTHBAY HARBOR
NOTES TO FINANCIAL STATEMENTS
JUNE 30, 2015

NOTE A - SUMMARY OF SIGNIFICANT ACCOUNTING POLICIES (CONT'D):

3. Basic Financial Statements - Fund Financial Statements (Cont'd)

a. Governmental Funds (cont'd):

2. Capital Projects Funds:

Capital Projects Funds are used to account for financial resources to be used for the acquisition or construction of major capital facilities and equipment.

3. Proprietary Funds:

The Proprietary Fund is the fund used to account for all financial resources relating to the Fish Pier. The generally accepted accounting principles applicable are those similar to business in the private sector.

4. Basis of Accounting

Basis of accounting refers to the point at which revenues or expenditures/expenses are recognized in the accounts and reported in the financial statements. It relates to the timing of the measurements made regardless of the measurement focus applied:

a. Accrual:

Governmental activities in the government-wide financial statements and fiduciary fund financial statements are presented on the accrual basis of accounting. Revenues are recognized when earned and expenses are recognized when incurred.

b. Modified Accrual:

The governmental funds financial statements are presented on the modified accrual basis of accounting. Under the modified accrual basis of accounting, revenues are recorded when susceptible to accrual; i.e. both measurable and available. "Available" means collectible within the current period or within 60 days after year end. Expenditures are generally recognized under the modified accrual basis of accounting when the related liability is incurred. The exception to this general rule is that principal and interest on general obligation long-term debt, if any, is recognized when due.

5. Financial Statement Amounts

a. Cash and Cash Equivalents:

The Town has defined cash and cash equivalents to include cash on hand, demand deposits, and cash with fiscal agent. Statutes authorize the Treasurer of the Town, as directed by the municipal officers, to invest all municipal funds, including reserve and trust funds, to the extent that the terms of the instrument, order, or article creating the fund do not prohibit the investment in financial institutions as described in Section 5706 MRSA and securities as described in Sections 5711 through 5717 MRSA.

TOWN OF BOOTHBAY HARBOR
NOTES TO FINANCIAL STATEMENTS
JUNE 30, 2015

NOTE A - SUMMARY OF SIGNIFICANT ACCOUNTING POLICIES (CONT'D):

5. Financial Statement Amounts (Cont'd)

b. Capital Assets:

Capital assets purchased or acquired with an original cost of \$5,000.00 or more are reported at historical cost or estimated historical cost. Contributed assets are reported at fair market value as of the date received. Additions, improvements, and other capital outlays that significantly extend the useful life of an asset are capitalized. Other costs incurred for repairs and maintenance are expensed as incurred. Depreciation on all assets is provided on the straight-line basis over the following estimated useful lives:

Buildings	40 Years
Equipment	5-10 Years
Improvements	20 Years
Vehicles	5-15 Years

c. Revenues:

Substantially, all governmental fund revenues are accrued. Property taxes are billed and collected within the same period in which the taxes are levied. In applying GASB No. 33 to grant revenues, the provider recognizes liabilities and expenses and the recipient recognizes receivables and revenue when the applicable eligibility requirements, including time requirements, are met. Resources transmitted before the eligibility requirements are met are reported as advances by the provider and deferred revenue by the recipient.

d. Expenditures:

Expenditures are recognized when the related fund liability is incurred. Inventory costs are reported in the period when inventory items are used, rather than in the period purchased.

e. Compensated Absences:

The Town accrues accumulated unpaid vacation and sick leave and associated employee-related costs when earned (or estimated to be earned) by the employee. The non-current portion (the amount estimated to be used in subsequent fiscal years) for governmental funds is maintained separately and represents a reconciling item between the fund and government-wide presentations.

TOWN OF BOOTHBAY HARBOR
NOTES TO FINANCIAL STATEMENTS
JUNE 30, 2015

NOTE A - SUMMARY OF SIGNIFICANT ACCOUNTING POLICIES (CONT'D):

5. Financial Statement Amounts (Cont'd)

f. Deferred Inflows and Outflows of Resources:

In addition to assets, the statement of net position will sometimes report a separate section for deferred outflows of resources. This separate financial statement element, deferred outflows of resources, represents a consumption of net position that applies to a future period(s) and so will not be recognized as an outflow of resources (expense) until that time. The deferred outflows relate to the net pension liability, which include the Town's contributions subsequent to the measurement date, which is recognized as a reduction of the net pension liability in the subsequent year. They also include changes in assumptions, differences between expected and actual experience, and changes in proportion and differences between Town contributions and proportionate share of contributions, which are deferred and amortized over the average expected remaining service lives of active and inactive members in the plan.

In addition to liabilities, the statement of net position will sometimes report a separate section for deferred inflows of resources. This separate financial statement element, deferred inflows of resources, represents an acquisition of net position that applies to a future period(s) and so will not be recognized as an inflow of resources (revenue) until that time. The deferred inflows relate to the net pension liability, which include the differences between expected and actual experience and changes in proportion and differences between Town contributions and proportionate share of contributions, which is deferred and amortized over the average expected remaining service lives of active and inactive members in the plan. They also include the net difference between projected and actual earnings on pension plan investments, which is deferred and amortized over a five-year period.

g. Pensions:

For purposes of measuring the net pension liability, deferred outflows of resources and deferred inflows of resources related to pensions, and pension expense, information about the fiduciary net position of the Maine Public Employees Retirement System Consolidated Plan for Participating Local Districts (PLD Plan) additions to/deductions from the Plan's fiduciary net position have been determined on the same basis as they are reported by the Plans. For this purpose, benefit payments (including refunds of employee contributions) are recognized when due and payable in accordance with the benefit terms. Investments are reported at fair value.

h. Use of Estimates:

The presentation of financial statements in conformity with generally accepted accounting principles requires management to make estimates and assumptions that affect the reported amounts of assets and liabilities and disclosure of contingent assets and liabilities at the date of the financial statements and the reported amounts of revenues and expenses during the reporting period. Actual results could differ from those estimates.

TOWN OF BOOTHBAY HARBOR
NOTES TO FINANCIAL STATEMENTS
JUNE 30, 2015

NOTE A - SUMMARY OF SIGNIFICANT ACCOUNTING POLICIES (CONT'D):

5. Financial Statement Amounts (Cont'd)

i. Fund Balance:

In accordance with GASB Statement No. 54, the Town employed new terminology and classifications for fund balance items during the fiscal year ending June 30, 2011.

Committed fund balances are amounts that can be used only for specific purposes because of a formal action taken by town government. The fund balances in the Capital Projects Fund are in this category.

Assigned fund balances are amounts that the Town intends to use for specific purposes. The Board of Selectmen approved carryovers are included in assigned fund balances.

Unassigned fund balances are all amounts in the General Fund that are not assigned to another category. Only the General Fund can have an unassigned fund balance.

NOTE B - CASH AND CASH EQUIVALENTS:

At year-end the carrying amount of the Town's deposits (checking, certificates of deposit, and savings accounts) was \$2,140,726.77 and the bank balance was \$2,246,298.98. Of the bank balance, \$250,000.00 was covered by federal depository insurance, and \$1,996,298.98 was collateralized. There were no uninsured bank balances.

NOTE C - GENERAL FUND BUDGET:

The Town operates on a net budget as compared with a gross budget. All revenues are not estimated, but are credited to the particular operating account. Certain revenues are dedicated for particular purposes by vote of the townspeople at the annual town meeting or at special town meetings.

At the annual town meeting, held in May, the townspeople vote on various articles, on which amounts for appropriations have been recommended by the Board of Selectmen, Town Manager, or Budget Committee.

NOTE D - REVENUE RECOGNITION - PROPERTY TAXES:

The Town's property tax for the current year was levied August 17, 2014 on the assessed value listed as of April 1, 2014 for all real and personal property located in the Town. One half of the total tax was due September 12, 2014 with the balance due March 13, 2015. Interest of 7.0% was charged on delinquent taxes on the unpaid portion of one-half of the tax bill not paid on or before September 13, 2014, and on the entire portion not paid on or before March 14, 2015.

The National Council on Governmental Accounting (N.C.G.A.) Interpretation No. 3 requires that property tax revenue be recognized only to the extent it will be collected within 60 days following the year end. The deferred tax revenue shown on the balance sheet represents property taxes not expected to be collected within sixty days after the year end.

TOWN OF BOOTHBAY HARBOR

**TOWN OF BOOTHBAY HARBOR
NOTES TO FINANCIAL STATEMENTS
JUNE 30, 2015**

NOTE D - REVENUE RECOGNITION - PROPERTY TAXES (CONT'D):

Property taxes are recognized when they become available. Available includes those taxes expected to be collected within sixty days after the year end as stated above. Delinquent taxes are considered fully collectible and therefore no allowance for uncollectible taxes is provided.

NOTE E - PENSION PLAN - DEFINED BENEFITS:

The Town of Boothbay Harbor offers its employees a deferred compensation plan created in accordance with Internal Revenue Code Section 457. The Plan, available to all Town employees, permits them to defer a portion of their salary until future years. The deferred compensation is not available to employees until their termination, retirement, death, or unforeseeable emergency.

NOTE F - PROPERTY, PLANT, AND EQUIPMENT:

The following is a summary of changes in fixed assets at June 30, 2015:

	BALANCE JULY 1, 2014	ADDITIONS	DISPOSALS	BALANCE JUNE 30, 2015
General Government:				
Land	\$ 1,664,299.00	\$	\$ (137,898.00)	\$ 1,526,401.00
Buildings	1,956,460.00	173,523.00		2,129,983.00
Improvements	862,143.03			862,143.03
Vehicles	1,463,467.95	64,133.00	(69,343.00)	1,458,257.95
Equipment	617,855.00	162,000.00		779,855.00
Total Property, Plant, and Equipment	<u>\$ 6,564,224.98</u>	<u>\$ 399,656.00</u>	<u>\$ (207,241.00)</u>	<u>\$ 6,756,639.98</u>
Accumulated Depreciation	(3,077,451.00)	(199,470.00)	69,343.00	(3,207,578.00)
Net Property, Plant, and Equipment	<u>\$ 3,486,773.98</u>	<u>\$ 200,186.00</u>	<u>\$ (137,898.00)</u>	<u>\$ 3,549,061.98</u>
	BALANCE JULY 1, 2014	ADDITIONS	DISPOSALS	BALANCE JUNE 30, 2015
Business-Type Activities:				
Land	\$ 249,832.00	\$	\$	\$ 249,832.00
Buildings	360,653.00			360,653.00
Improvements	559,576.00			559,576.00
Total Property, Plant, and Equipment	<u>\$ 1,170,061.00</u>	<u>\$</u>	<u>\$</u>	<u>\$ 1,170,061.00</u>
Accumulated Depreciation	(309,372.00)	(27,419.00)		(336,791.00)
Net Property, Plant, and Equipment	<u>\$ 860,689.00</u>	<u>\$ (27,419.00)</u>	<u>\$</u>	<u>\$ 833,270.00</u>

Depreciation expense for the period totaled \$226,889.00. Of that amount, \$38,330.00 was administration, \$87,559.00 was public works, \$53,545.00 was public safety, \$20,036.00 was health, welfare, and recreation, and \$27,419.00 was for the fish pier.

TOWN OF BOOTHBAY HARBOR
NOTES TO FINANCIAL STATEMENTS
JUNE 30, 2015

NOTE G - EXPENDITURES AND REVENUES IN EXCESS OF APPROPRIATIONS:

During the year expenditures and revenues exceeded total appropriations in the following general fund categories:

FUNCTION	APPROPRIATION AND REVENUE	EXPENDITURES AND REVENUES	VARIANCE
Expenditures:			
Administration	\$ 135,310.00	\$ 136,993.13	\$ (1,683.13)
Contracted Services	\$ 55,000.00	\$ 115,846.67	\$ (60,846.67)
Employee Benefits	\$ 2,200.00	\$ 2,650.00	\$ (450.00)
Selectmen	\$ 22,173.00	\$ 24,851.48	\$ (2,678.48)
Pump Out Boats	\$	\$ 6,150.00	\$ (6,150.00)
Winter Operations	\$ 106,665.00	\$ 140,455.32	\$ (33,790.32)
Support Organizations	\$ 33,784.00	\$ 35,115.92	\$ (1,331.92)
Parking Facilities	\$ 35,512.00	\$ 36,428.96	\$ (916.96)
Street Light	\$ 45,000.00	\$ 50,516.51	\$ (5,516.51)
Equipment	\$ 10,100.00	\$ 69,591.74	\$ (59,491.74)
Revenues:			
State Revenue Sharing	\$ 65,000.00	\$ 42,211.65	\$ (22,788.35)
Code Enforcement	\$ 31,000.00	\$ 30,420.98	\$ (579.02)
Interest	\$ 31,200.00	\$ 30,538.84	\$ (661.16)
Public Safety	\$ 1,700.00	\$ 647.00	\$ (1,053.00)
Parking Fines	\$ 10,000.00	\$ 7,356.00	\$ (2,644.00)
Public Works	\$ 36,032.00	\$ 26,658.00	\$ (9,374.00)
Parks and Recreation	\$ 900.00	\$ 650.00	\$ (250.00)
Homestead and BETE Reimbursement	\$ 19,474.81	\$ 19,474.76	\$ (0.05)

The overdrafts are the result of expenditures exceeding budgeted amounts and revenues not meeting budgeted figures.

NOTE H - NOTE AND LOANS PAYABLE:

The following is a summary of debt transactions for the year:

	BALANCE JULY 1, 2014	ADDITIONS	REDUCTIONS	BALANCE JUNE 30, 2015
The First:				
Fire Truck Loan	\$ 106,706.63	\$	\$ 26,667.67	\$ 80,038.96
Refinance Loan	725,666.99		40,329.32	685,337.67
	<u>\$ 832,373.62</u>	<u>\$</u>	<u>\$ 66,996.99</u>	<u>\$ 765,376.63</u>

TOWN OF BOOTHBAY HARBOR

**TOWN OF BOOTHBAY HARBOR
NOTES TO FINANCIAL STATEMENTS
JUNE 30, 2015**

NOTE H - NOTE AND LOANS PAYABLE (CONT'D):

Fire Truck Loan:

This loan is an installment note with principal and interest payments due annually. Interest is fixed at 2.56% with annual principal payments of \$26,666.67 for a term of fifteen years.

Refinance Loan:

This loan is an installment note with forty semi-annual principal and interest payments of \$38,674.40. Interest is fixed at 5.13% for the life of the loan. The proceeds from this loan refinanced existing debt for the Parking Facility, The Fish Pier, and the Public Works Garage.

The annual requirements to amortize the note and loans are as follows:

<u>FISCAL YEAR</u>	<u>PRINCIPAL</u>	<u>INTEREST</u>	<u>TOTAL</u>
2016	\$ 69,911.98	\$ 36,177.70	\$ 106,089.68
2017	72,158.87	31,971.46	104,130.33
2018	74,558.44	29,551.03	104,109.47
2019	50,341.26	27,007.54	77,348.80
2020	52,956.89	24,391.91	77,348.80
2021-2025	309,030.42	77,713.58	386,744.00
2026-2030	136,418.77	7,438.87	143,857.64
	<u>\$ 765,376.63</u>	<u>\$ 234,252.09</u>	<u>\$ 999,628.72</u>

NOTE I - LEASES:

The following is a summary of leasing transactions for the year:

	<u>BALANCE JULY 1, 2014</u>	<u>ADDITIONS</u>	<u>REDUCTIONS</u>	<u>BALANCE JUNE 30, 2015</u>
Gorham Savings:				
Hitachi Excavator and Trailer	\$ 11,031.49	\$	\$ 11,031.49	\$

NOTE J - COMPENSATED ABSENCES:

As of June 30, 2015, the accrued salaries due for hours worked in the 2015 fiscal year was \$24,043.68. The accrued sick time was \$40,415.14. The amount expected to be paid from current resources is not significant.

NOTE K - RISK MANAGEMENT:

The Town is exposed to various risks of loss related to torts; theft of, damage to, and destruction of assets; errors and omissions; injuries to employees; and natural disasters. All significant losses are covered by commercial insurance. There has been no significant reduction in insurance coverage. Settlement amounts have not exceeded insurance coverage for the current year or the three prior years.

TOWN OF BOOTHBAY HARBOR
NOTES TO FINANCIAL STATEMENTS
JUNE 30, 2015

NOTE L - OVERLAPPING DEBT:

The Town of Boothbay Harbor is situated in Lincoln County and is therefore subject to annual assessment of its proportional share of county expenses. Long-term debt outstanding in Lincoln County for which the Town of Boothbay Harbor would be proportionally responsible in the event the County defaulted amounted to \$6,790,000.00 at December 31, 2014. The Town of Boothbay Harbor's share would be approximately 10.44% of the debt, or approximately \$708,876.00.

The Town of Boothbay Harbor participates in the Boothbay-Boothbay Harbor CSD and is therefore subject to annual assessment of its proportional share of school expenses. Long-term debt outstanding in Boothbay-Boothbay Harbor CSD for which the Town of Boothbay Harbor would be proportionally responsible in the event the school defaulted amounted to \$857,010.00 at June 30, 2015. The Town of Boothbay Harbor's share would be 32.29% of the debt, or approximately \$276,729.00.

NOTE M - INTEREST COSTS INCURRED:

During the current year the Town incurred interest costs totaling \$40,373.67, which was charged as an expense to public safety for \$2,758.25, public works for \$30,537.30 and fish pier for \$7,078.12.

NOTE N - MAINE PUBLIC EMPLOYEES RETIREMENT SYSTEM:

General Information about the Pension Plan

Plan description – Employees of the Town are provided with pensions through the Maine Public Employees Retirement System Consolidated Plan for Local Participating Districts (PLD Plan), a cost-sharing multiple-employer defined benefit pension plan, administered by the Maine Public Employers Retirement System (MPERS). Benefit terms are established in Maine statute. MPERS issues a publicly available financial report that can be obtained at www.maineopers.org

Benefits provided - The PLD Plan provides defined retirement benefits based on members' average final compensation and service credit earned as of retirement. Vesting (i.e. eligibility for benefits upon reaching qualification) occurs upon the earning of five years of service credit. In some cases, vesting occurs on the earning of one year of service credit immediately preceding retirement at or after normal retirement age. For PLD members, normal retirement age is 60 (65 for new members to the PLD Plan on or after July 1, 2014). The normal retirement age is determined by whether a member had met certain creditable service requirements on specific dates, as established by statute. The monthly benefit of members who retire before normal retirement age by virtue of having at least 25 years of service credit is reduced by a statutorily prescribed factor for each year of age that a member is below her/his normal retirement age at retirement. MPERS also provides disability and death benefits, which are established by contract under applicable statutory provisions (PLD Plan).

TOWN OF BOOTHBAY HARBOR
NOTES TO FINANCIAL STATEMENTS
JUNE 30, 2015

NOTE N - MAINE PUBLIC EMPLOYEES RETIREMENT SYSTEM (CONT'D):

General Information about the Pension Plan (Cont'd)

Contributions - Employee contribution rates are defined by law or Board rule and depend on the terms of the plan under which an employee is covered. Employer contributions are determined by actuarial valuations. The contractually required contribution rates are actuarially determined as an amount that, when combined with employee contributions, is expected to finance the costs of benefits earned by employees during the year, with an additional amount to finance any unfunded accrued liability.

PLD Plan - Employees are required to contribute 7.0% to 8.5% of their annual pay. The Town's contractually required contribution rate for the year ended June 30, 2015, was 7.8% of annual payroll for the regular plan and 13.4% of annual payroll for the special plan. Contributions to the pension plan from the Town were \$34,727.00 for the year ended June 30, 2015.

Pension Liabilities, Pension Expense, and Deferred Outflows and Deferred Inflows of Resources Related to Pensions

The net pension liabilities were measured as of June 30, 2014, and the total pension liabilities used to calculate the net pension liabilities were determined by actuarial valuations as of that date. The Town's proportion of the net pension liabilities were based on projections of the Town's long-term share of contributions to the pension plans relative to the projected contributions of all participating local districts (PLD Plan), actuarially determined.

PLD Plan - At June 30, 2015, the Town reported a liability of \$155,983.00 for its proportionate share of the net pension liability. At June 30, 2014, the Town's proportion of the PLD Plan was 0.1014%.

For the year ended June 30, 2015, the Town recognized pension gain of \$29,524.00 for the PLD Plan. At June 30, 2015, the Town reported deferred outflows of resources and deferred inflows of resources related to pensions from the following sources:

	<u>Deferred Outflows of Resources</u>	<u>Deferred Inflows of Resources</u>
Differences between expected and actual experience	\$ 19,587.00	\$
Net difference between projected and actual earnings on pension plan investments		165,664.00
Changes in proportion and differences between Town contributions and proportionate share of contributions		58,500.00
Town contributions subsequent to the measurement date	34,727.00	
Total	<u>\$ 54,314.00</u>	<u>\$ 224,164.00</u>

TOWN OF BOOTHBAY HARBOR
NOTES TO FINANCIAL STATEMENTS
JUNE 30, 2015

NOTE N - MAINE PUBLIC EMPLOYEES RETIREMENT SYSTEM (CONT'D):

Pension Liabilities, Pension Expense, and Deferred Outflows and Deferred Inflows of Resources Related to Pensions (Cont'd)

\$34,727.00 is reported as deferred outflows of resources related to pensions resulting from Town contributions subsequent to the measurement date will be recognized as a reduction of the net pension liabilities in the year ended June 30, 2016. Other amounts reported as deferred outflows of resources and deferred inflows of resources related to pensions will be recognized in pension expense as follows:

Year ended June 30:

2016	\$ (54,414.00)
2017	(54,414.00)
2018	(54,413.00)
2019	(41,416.00)

Actuarial assumptions - The total pension liability in the June 30, 2014 actuarial valuation was determined using the following actuarial assumptions, applied to all periods included in the measurement:

	<u>PLD Plan</u>
Inflation	3.5%
Salary Increases, per year	3.5% to 10.5%
Investment return, per annum, compounded annually	7.25%
Cost of living benefit increases, per annum	3.12%

Mortality rates were based on the RP2000 Combined Mortality Table projected forward to 2015 using Scale AA.

The actuarial assumptions used in the June 30, 2014 valuation were based on the results of an actuarial experience study for the period July 1, 2005 to June 30, 2010.

The long-term expected rate of return on pension plan investments was determined using a building-block method in which best-estimate ranges of expected future real rates of return (expected returns, net of pension plan investment expense and inflation) are developed for each major asset class. These ranges are combined to produce the long-term expected rate of return by weighing the expected future real rates of return by the target asset allocation percentage and by adding expected inflation. Best estimates of arithmetic real rates of return for each major asset class included in the pension plan's target asset allocation as of June 30, 2014 are summarized in the following table:

<u>Asset Class</u>	<u>Target Allocation</u>	<u>Long-Term Expected Real Rate of Return</u>
US equities	20%	2.5%
Non-US equities	20%	5.5%
Private equity	10%	7.6%
Real estate	10%	3.7%
Infrastructure	10%	4.0%
Hard assets	5%	4.8%
Fixed income	25%	0.0%
Total	100%	

TOWN OF BOOTHBAY HARBOR
NOTES TO FINANCIAL STATEMENTS
JUNE 30, 2015

NOTE N - MAINE PUBLIC EMPLOYEES RETIREMENT SYSTEM (CONT'D):

Pension Liabilities, Pension Expense, and Deferred Outflows and Deferred Inflows of Resources Related to Pensions (Cont'd)

Discount rate - The discount rate used to measure the total pension liability was 7.25% for the PLD Plan. The projection of cash flows used to determine the discount rates assumed that employee contributions will be made at the current contribution rate and that contributions from participating local districts will be made at contractually required rates, actuarially determined. Based on these assumptions, the pension plans' fiduciary net position was projected to be available to make all projected future benefit payments of current active and inactive employees. Therefore, the long-term expected rate of return on pension plan investments was applied to all periods of projected benefit payments to determine the total pension liabilities.

Sensitivity of the Town of Boothbay Harbor's proportionate share of the net pension liabilities to changes in the discount rate - The following presents the Town of Boothbay Harbor's proportionate share of the net pension liability calculated using the discount rate of 7.25% for the PLD Plan as well as what the Town of Boothbay Harbor's proportionate share of the net pension liability would be if it were calculated using a discount rate that is 1-percentage-point lower (6.25% for PLD Plan) or 1 percentage-point higher (8.25% for PLD Plan) than the current rate:

<u>PLD Plan</u>	1% Decrease (6.25%)	Current Discount Rate (7.25%)	1% Increase (8.25%)
Town's proportionate share of the net pension liability	\$486,622.00	\$155,983.00	(\$120,389.00)

Pension plan fiduciary net position - Detailed information about the pension plan's fiduciary net position is available in the separately issued MPERS financial report.

Payables to the pension plan - None as of June 30, 2015.

NOTE O - DEFERRED REVENUE:

Deferred Revenue at June 30, 2015 consists of the following:

Prepaid 2015 Taxes \$8,744.77

NOTE P - NEW PRONOUNCEMENTS AND RESTATEMENT OF NET POSITION:

For the fiscal year ended June 30, 2015, the Town has elected to implement Statement No. 68 of the Governmental Accounting Standards Board – *Accounting and Financial Reporting for Pensions*, an amendment of GASB Statement No. 27. As a result of implementing GASB Statement No. 68, the Town has restated beginning net position in the government-wide statement of net position to account for the addition of the Town's proportionate share of the net pension liability of \$390,577.00 and deferred outflows for the Town's contributions subsequent to the measurement date of \$35,140.00, which effectively decreased the Town's net position as of July 1, 2014 by \$355,437.00.

TOWN OF BOOTHBAY HARBOR
NOTES TO FINANCIAL STATEMENTS
JUNE 30, 2015

NOTE Q - SUBSEQUENT EVENTS:

As of October 23, 2015, management has reviewed events after June 30, 2015 and there were no material subsequent events requiring disclosure.

TOWN OF BOOTHBAY HARBOR
BUDGETARY COMPARISON SCHEDULE - GENERAL FUND
FOR THE YEAR ENDED JUNE 30, 2015

	ORIGINAL AND FINAL BUDGET	ACTUAL
REVENUES:		
State Revenue Sharing	\$ 65,000.00	\$ 42,211.65
Homestead Reimbursement	18,857.87	18,857.76
BETE Reimbursement	616.94	617.00
Property Taxes	6,524,122.19	6,518,420.06
Excise Tax	336,745.00	405,044.69
General Government	327,096.00	321,118.54
Health, Welfare, and Recreation	28,900.00	8,743.96
Interest	31,200.00	30,538.84
Special Assessments	2,640.00	2,640.00
Public Safety	2,719.00	11,705.22
Total Revenues	<u>\$7,337,897.00</u>	<u>\$7,359,897.72</u>
EXPENDITURES:		
General Government	\$ 699,932.00	\$ 734,077.41
Health, Welfare, and Recreation	647,025.00	655,314.95
Public Works	885,142.00	798,328.00
Bayville/Isle of Springs	90,000.00	85,588.95
Community School District	2,547,489.50	2,547,489.00
Special Assessments - County Tax	908,838.00	908,837.61
Special Assessments - Miscellaneous	48,784.00	50,115.92
Public Safety	1,542,670.00	1,445,758.74
Debt Service	108,300.00	91,985.63
Capital Budget	32,000.00	254,742.07
Total Expenditures	<u>\$7,510,180.50</u>	<u>\$7,572,238.28</u>
Excess of Expenditures Over Revenues	<u>\$ (172,283.50)</u>	<u>\$ (212,340.56)</u>
OTHER FINANCING SOURCES (USES):		
Operating Transfers - In	\$ -	\$ 35,751.97
Operating Transfers - Out	(65,000.00)	(65,000.00)
Total Other Financing Sources (Uses)	<u>\$ (65,000.00)</u>	<u>\$ (29,248.03)</u>
Excess of Expenditures and Other Uses Over		
Revenues and Other Sources	<u>\$ (237,283.50)</u>	<u>\$ (241,588.59)</u>
Fund Balance, July 1, 2014	1,969,949.12	1,969,949.12
Fund Balance, June 30, 2015	<u><u>\$1,732,665.62</u></u>	<u><u>\$1,728,360.53</u></u>

TOWN OF BOOTHBAY HARBOR
STATEMENT OF CASH RECEIPTS AND DISBURSEMENTS
FOR THE YEAR ENDED JUNE 30, 2015

Cash Balance, July 1, 2014		\$ 1,996,310.59
ADD: CASH RECEIPTS:		
Tax Collections:		
Current Year	\$ 6,395,709.99	
Prior Year	<u>96,354.70</u>	
		\$ 6,492,064.69
Departmental (Schedule A-4)		777,720.25
Prepaid Taxes		8,744.77
Revenue Sharing		42,211.65
Homestead Reimbursement		9,794.00
BETE Reimbursement		617.00
Fish Pier Revenue		45,094.32
Shellfish Revenue		8,185.00
Accounts Receivable - Prior Year		7,715.00
Capital Reserves Receipts		37,731.97
Due From Capital Reserve		<u>0.50</u>
Total Cash Receipts		<u>7,429,879.15</u>
Total Cash Available		<u>\$ 9,426,189.74</u>
LESS: CASH DISBURSEMENTS:		
Departmental (Schedule A-4)	\$ 7,527,490.18	
Accounts Payable - Prior Year	19,322.17	
Prepaid Expenses	18,757.00	
Transfer to Capital Reserves	65,000.00	
Fish Pier Expenses	9,981.86	
Fish Pier Accounts Payable	14,789.09	
Shellfish Expenses	<u>9,438.45</u>	
Total Cash Disbursements		<u>7,664,778.75</u>
Cash Balance, June 30, 2015 (Schedule A-6)		<u><u>\$ 1,761,410.99</u></u>

TOWN OF BOOTHBAY HARBOR
STATEMENT OF CHANGES IN UNAPPROPRIATED SURPLUS
FOR THE YEAR ENDED JUNE 30, 2015

Unappropriated Surplus, July 1, 2014		\$ 1,697,673.57
INCREASE:		
Operating Account Balances Lapsed (Schedule A-4)	\$ 279,859.50	
Decrease in Deferred Tax Revenue	<u>827.46</u>	
		280,686.96
DECREASE:		
Appropriated at Town Meeting		250,000.00
Unappropriated Surplus, June 30, 2015		<u><u>\$ 1,728,360.53</u></u>

TOWN OF BOOTHBAY HARBOR
STATEMENT OF DEPARTMENTAL OPERATIONS
FOR THE YEAR ENDED JUNE 30, 2015

	BALANCE FORWARD 7/1/14	APPROPRIATIONS	CASH RECEIPTS	OTHER CREDITS	TOTAL	CASH DISBURSED	OTHER CHARGES	TOTAL	UNEXPENDED (OVERDRAFT)	BALANCE FORWARD 6/30/15
GENERAL GOVERNMENT:										
Administration	\$ -	\$ 135,310.00	\$ -	\$ -	\$ 135,310.00	\$ 136,266.13	\$ 727.00	\$ 136,993.13	\$ (1,683.13)	\$ -
Assessors		49,065.00			49,065.00	35,367.73		35,367.73	13,697.27	
Contracted Services		55,000.00			55,000.00	115,846.67		115,846.67	(60,846.67)	
Supplemental Membership/Flex Account		2,200.00			2,200.00	2,650.00		2,650.00	(450.00)	
Finance		96,866.00			96,866.00	95,007.33	1,675.00	96,682.33	183.67	
Insurance		90,500.00			90,500.00	74,857.62		74,857.62	15,642.38	
Meetings		11,178.00			11,178.00	10,475.59		10,475.59	702.41	
Municipal Buildings and Vehicles		80,237.00			80,237.00	74,172.59		74,172.59	6,064.41	
Selectmen		15,253.00	6,920.00		22,173.00	24,851.48		24,851.48	(2,678.48)	
Town Clerk		68,538.00			68,538.00	64,889.95	1,675.00	66,564.95	1,973.05	
Town Manager		95,785.00			95,785.00	94,888.32	727.00	95,615.32	169.68	
	\$ -	\$ 699,932.00	\$ 6,920.00	\$ -	\$ 706,852.00	\$ 729,273.41	\$ 4,804.00	\$ 734,077.41	\$ (27,225.41)	\$ -
GOVERNMENTAL REVENUES:										
Excise Taxes	\$ -	\$ -	\$ 405,044.69	\$ -	\$ 405,044.69	\$ -	\$ 367,945.00	\$ 367,945.00	\$ 37,099.69	\$ -
State Revenue Sharing			44,916.75	42,211.65	42,211.65		65,000.00	65,000.00	(22,788.35)	
Miscellaneous Revenue			30,420.98	5,465.96	30,420.98		28,985.00	28,985.00	21,397.71	
Code Enforcement			30,538.84		30,538.84		31,000.00	31,000.00	(579.02)	
Interest			29,012.33		29,012.33		31,200.00	31,200.00	(661.16)	
Cable TV Fees			647.00		647.00		28,029.00	28,029.00	983.33	
Public Safety			99,124.11		99,124.11		1,700.00	1,700.00	(1,053.00)	
Parking Fees			7,356.00		7,356.00		90,800.00	90,800.00	8,324.11	
Parking Fines			26,658.00		26,658.00		10,000.00	10,000.00	(2,644.00)	
Public Works			48,200.00		48,200.00		36,032.00	36,032.00	(9,374.00)	
Harbor Management			25,142.10		25,142.10		47,150.00	47,150.00	1,050.00	
Licenses and Permits			650.00		650.00		21,300.00	21,300.00	3,842.10	
Parks and Recreation							900.00	900.00	(250.00)	
Homestead Reimbursement/BETE Reimbursement				19,474.76	19,474.76		19,474.81	19,474.81	(0.05)	
	\$ -	\$ -	\$ 747,710.80	\$ 67,152.37	\$ 814,863.17	\$ -	\$ 779,515.81	\$ 779,515.81	\$ 35,347.36	\$ -
HEALTH, WELFARE, AND RECREATION:										
Ambulance Service	\$ 34,107.00	\$ 134,380.00	\$ -	\$ -	\$ 168,487.00	\$ 168,487.00	\$ -	\$ 168,487.00	\$ -	\$ -
District Nurse		28,254.00			28,254.00	28,254.00		28,254.00		
Fireworks		3,000.00			3,000.00	3,000.00		3,000.00		
Harbor Lights Festival		2,400.00			2,400.00	2,400.00		2,400.00		
Memorial Day		500.00			500.00	500.00		500.00		
Memorial Library		45,000.00			45,000.00	45,000.00		45,000.00		
Sanitation		387,991.00			387,991.00	387,991.00		387,991.00		
Pump Out Boats							6,150.00	6,150.00	(6,150.00)	
General Assistance		45,500.00	8,743.96		54,243.96	19,682.95	22,750.00	42,432.95	11,811.01	
	\$ 34,107.00	\$ 647,025.00	\$ 8,743.96	\$ -	\$ 689,875.96	\$ 655,314.95	\$ 28,900.00	\$ 684,214.95	\$ 5,661.01	\$ -

TOWN OF BOOTHBAY HARBOR

Schedule A-4 (Cont'd)

TOWN OF BOOTHBAY HARBOR
STATEMENT OF DEPARTMENTAL OPERATIONS
FOR THE YEAR ENDED JUNE 30, 2015

	BALANCE FORWARD 7/1/14	APPROPRIATIONS	CASH RECEIPTS	OTHER CREDITS	TOTAL	CASH DISBURSED	OTHER CHARGES	TOTAL	UNEXPENDED (OVERDRAFT)	BALANCE FORWARD 6/30/15
PUBLIC WORKS:										
Paving and Construction	\$ -	\$ 265,065.00	\$ -	\$ -	\$ 265,065.00	\$ 183,251.87	\$ -	\$ 183,251.87	\$ 81,813.13	\$ -
Public Works Department		489,353.00		16,239.24	505,592.24	448,971.29	4,777.00	453,748.29	51,843.95	
Restrooms		24,059.00			24,059.00	20,872.52		20,872.52	3,186.48	
Winter Operations		106,665.00			106,665.00	140,455.32		140,455.32	(33,790.32)	
	\$ -	\$ 885,142.00	\$ -	\$ 16,239.24	\$ 901,381.24	\$ 793,551.00	\$ 4,777.00	\$ 798,328.00	\$ 103,053.24	\$ -
SPECIAL ASSESSMENTS AND ORGANIZATIONS:										
Community School District	\$ -	\$ 2,547,489.50	\$ -	\$ -	\$ 2,547,489.50	\$ 2,547,489.00	\$ -	\$ 2,547,489.00	\$ 0.50	\$ -
County Tax Assessment		908,838.00			908,838.00	908,837.61		908,837.61	0.39	
Overlay, Abatelements, and Supplements		12,716.50		3,522.88	16,239.38	2,988.82	7,063.65	10,052.47	6,186.91	
Bayville/Isle of Springs		90,000.00	2,640.00		92,640.00	85,588.95	2,640.00	88,228.95	4,411.05	
Cemetery		15,000.00			15,000.00	15,000.00		15,000.00		
Support Organizations		33,784.00			33,784.00	4,655.00	30,460.92	35,115.92	(1,331.92)	
	\$ -	\$ 3,607,828.00	\$ 2,640.00	\$ 3,522.88	\$ 3,613,990.88	\$ 3,564,559.38	\$ 40,164.57	\$ 3,604,723.95	\$ 9,266.93	\$ -
PUBLIC SAFETY:										
Animal Control	\$ -	\$ 7,323.00	\$ -	\$ -	\$ 7,323.00	\$ 6,246.74	\$ -	\$ 6,246.74	\$ 1,076.26	\$ -
Parking Facilities		35,512.00			35,512.00	36,428.96		36,428.96	(916.96)	
Code Enforcement		75,963.00			75,963.00	73,431.17	727.00	74,158.17	1,804.83	
Emergency Management		4,078.00	1,359.00		5,437.00		2,719.00	2,719.00	2,718.00	
Fire Department		89,167.00			89,167.00	62,752.18		62,752.18	26,414.82	
Harbor Management		39,647.00			39,647.00	29,068.95		29,068.95	10,578.05	
Police Department		774,368.00	10,346.49	16,117.77	800,832.26	708,007.23	6,968.00	714,975.23	85,857.03	
Street Lights		45,000.00			45,000.00	50,516.51		50,516.51	(5,516.51)	
Hydrant Rental		471,612.00			471,612.00	471,612.00		471,612.00		
	\$ -	\$ 1,542,670.00	\$ 11,705.49	\$ 16,117.77	\$ 1,570,493.26	\$ 1,438,063.74	\$ 10,414.00	\$ 1,448,477.74	\$ 122,015.52	\$ -
DEBT SERVICE	\$ -	\$ 108,300.00	\$ -	\$ -	\$ 108,300.00	\$ 91,985.63	\$ -	\$ 91,985.63	\$ 16,314.37	\$ -
CAPITAL BUDGET:										
Equipment	\$ -	\$ 10,100.00	\$ -	\$ -	\$ 10,100.00	\$ 69,591.74	\$ -	\$ 69,591.74	\$ (59,491.74)	\$ -
Improvements		9,900.00			9,900.00				9,900.00	
Lease Purchase		12,000.00			12,000.00	11,627.43		11,627.43	372.57	
Reserve Account		65,000.00			65,000.00		65,000.00			
Cold Storage Building	238,168.55				238,168.55	173,522.90		173,522.90	64,645.65	
	\$ 238,168.55	\$ 97,000.00	\$ -	\$ -	\$ 335,168.55	\$ 254,742.07	\$ 65,000.00	\$ 319,742.07	\$ 15,426.48	\$ -
	\$ 272,275.55	\$ 7,587,897.00	\$ 777,720.25	\$ 103,032.26	\$ 8,740,925.06	\$ 7,527,490.18	\$ 933,575.38	\$ 8,461,065.56	\$ 279,859.50	\$ -

TOWN OF BOOTHBAY HARBOR
VALUATION, ASSESSMENT, AND COLLECTIONS
FOR THE YEAR ENDED JUNE 30, 2015

VALUATION:

Real Estate	\$ 597,782,170.00
Personal Property	<u>761,150.00</u>

Total	<u><u>\$ 598,543,320.00</u></u>
-------	---------------------------------

ASSESSMENT:

Valuation x Rate (\$598,543,320.00 x .0109)	\$ 6,524,122.19
Supplemental Taxes	<u>3,522.88</u>

	\$ 6,527,645.07
--	-----------------

COLLECTIONS AND CREDITS:

Cash Collections (98.02% of Assessment)	\$ 6,395,709.99
Abatements	5,344.26
Prepaid Taxes	<u>6,381.04</u>

Total Collections and Credits	<u>6,407,435.29</u>
2014-15 Taxes Receivable, June 30, 2015	<u><u>\$ 120,209.78</u></u>

COMPUTATION OF ASSESSMENT

Tax Commitment	\$ 6,524,122.19
Excise Tax	367,945.00
State Revenue Sharing	65,000.00
Miscellaneous Revenue	34,154.00
Code Enforcement	31,000.00
Interest	23,700.00
Cable TV	28,029.00
Bayville Trash	2,640.00
Parking Fees	90,800.00
Parking Fines	10,000.00
DOT Urban/Rural PGM	29,532.00
BETE Reimbursement	616.94
Harbor Management	47,150.00
Licenses and Permits	21,300.00
Parks and Recreation	900.00
Homestead Reimbursement	18,857.87
Fuel Reimbursement	2,900.00
Municipal/Agent Fees	9,000.00
General Assistance	22,750.00
Liens and Notices	7,500.00
Surplus/Undesignated Fund Balance	<u>250,000.00</u>

	\$ 7,587,897.00
--	-----------------

REQUIREMENTS:

Appropriations	\$ 6,666,342.50
County Tax	<u>908,838.00</u>

	<u>7,575,180.50</u>
--	---------------------

OVERLAY

	<u><u>\$ 12,716.50</u></u>
--	----------------------------

TOWN OF BOOTHBAY HARBOR

Schedule A-6

TOWN OF BOOTHBAY HARBOR
RECONCILIATION OF TREASURER'S CASH BALANCE
FOR THE YEAR ENDED JUNE 30, 2015

Cash on Hand		\$	620.00
GENERAL FUND CHECKING ACCOUNT:			
The First			
Balance Per Bank Statement	\$ 1,866,983.20		
Deduct: Outstanding Checks	<u>106,192.21</u>		
			<u>1,760,790.99</u>
Cash Balance, June 30, 2015			<u><u>\$ 1,761,410.99</u></u>

Schedule A-7

STATEMENT OF TAXES RECEIVABLE
FOR THE YEAR ENDED JUNE 30, 2015

2014-2015	\$	120,209.78
2013-2014		1,894.36
2012-2013		1,058.40
2011-2012		892.53
2010-2011		240.81
2009-2010		158.12
2008-2009		195.20
2007-2008		<u>210.90</u>
	\$	<u><u>124,860.10</u></u>

TOWN OF BOOTHBAY HARBOR
TAXES RECEIVABLE
JUNE 30, 2015

Real Estate2014-2015

120 Commercial Street Realty LLC	\$ 1,764.71
Alexander Development LLC	263.78
Alexander Development LLC	263.78
Alexander Development LLC	263.78
Alexander Development LLC	263.78
Alexander Development LLC	265.96
Alexander Development LLC	263.78
Alexander Development LLC	261.60
Bouffard, Ronald P.	93.07
Brewer, Marc & Tracy	692.15
Brewer, Marc A.	1,529.27
Brewer, Michael M. & Martha J. Clayter	1,184.83
Carter, Arthur A.	1,230.08
Colette & Michael LLC	2,158.20
Colette & Michael LLC	664.90
Crocker, Allan R.	2,364.21
Curtis, Osborn Marcus, IV	2,304.26
Domenech-Cifuentes, Cindy E., Trustee	1,730.92
Doray, Nicole L.	1,096.89
Durfee, Joyce	1,418.74
Engert, Bruce C. & Mary-Ellen	3,934.90
Farrin, Clive D., Life Tenant	965.74
Friant, Mary Evelyn, Trustee	8,521.62
Garrett, Susan M. & Andrew R. Maxfield, Trust	1,451.88
Garvey, Dominic, Life Tenant	616.94
Gleason, Martha W. & Dennis J.	6,486.59
Grindall, Harry S., III	888.28
Harbour Towne Inn Inc.	5,767.19
James F. Burns, III, as Trustee of the	2,781.68
James F. Burns, III, as Trustee of the	1,632.82
Jones, Suzanne J.	159.26
Kane, Mary-Lynn	1,144.50
Kelley, Andrew J.	833.85
Kent, Bailey, Maine Trust	89.38
Lewis, Gary E. & Donna L.	1,463.79
Manson, Elizabeth J.	741.20
Markee, Kenneth A. & Julie P.	182.03
Markham, Janice M.	270.86
Marsh, Robert S., Trustee	8,661.14
McDonough, Walter I., Jr. & Janet E.	11,721.42
McGillivray, Stuart F. & Susan H.	1,838.89
McLellan, Stacy A.	355.34
Minde, Eugena Ann	1,386.48
Murray Hill Properties Limited	7,288.83
O'Brien, Gerard P. & Heather M.	1,744.00
Page, Neal D.	143.94
Paquette, Susan M.	1,241.40
Perry, Richard	2,275.92
Russell, Kim & Joni	1,680.78

TOWN OF BOOTHBAY HARBOR

Schedule A-8 (Cont'd)

TOWN OF BOOTHBAY HARBOR
TAXES RECEIVABLE
JUNE 30, 2015

Real Estate (Cont'd)

2014-2015 (Cont'd)

Russell, Kim & Joni	\$ 382.59	
Shepherd, James Brian & Irene C.	1,188.10	
Smigielski, John B. & Terese A.	1,899.86	
Smigielski, John B. & Terese A.	2.18	
Timberlake, Travis & Leah	1,771.25	
Townsend, Teresa	313.98	
Tupper, Claire	1,861.72	
Vosburgh, Sandra Lee Temple	1,397.33	
Welch, Emmalin C.	9,428.06	
Wilcox, Paula B.	239.60	
Williams, Charles T., Heirs	1,667.33	
	<hr/>	
		\$ 116,501.34

Personal Property

2014-2015

Arsenault, Anya	\$ 41.42	
Battistini, Sharon	10.90	
Bistro LLC	296.48	
Boothbay Harbor Marine Services	42.51	
Boothbay Harbor Shipyard LLC	930.86	
Boothbay Lobster Wharf Inc.	190.75	
Bosio, Richard A. & Laura A.	408.75	
Christmas Magic of Maine Inc.	23.43	
Coast & Cottage Inc.	6.54	
Curtis, Pamela	38.64	
Dugay, Thomas	34.88	
Gleason Fine Art Inc.	31.90	
Greenleaf Lodging Corporation	91.01	
Harbor Optical LLC	130.80	
Harbour Towne Inn Inc.	151.51	
Heads of the Harbor Inc.	81.75	
McLellan, Stacy	88.29	
Nadeau, Thomas P. OD	234.93	
O'Hara Corporation	19.62	
Pizer, Richard C.	264.87	
Timberlake, Leah	137.34	
Village Market & Deli Inc.	451.26	
	<hr/>	
		3,708.44

2013-2014

Battistini, Sharon	\$ 10.95	
Boothbay Harbor Marine Services	45.99	
Boothbay Harbor Shipyard LLC	481.80	
Bosio, Richard A. & Laura A.	416.10	
Friant, Mary Evelyn	281.41	
Hagerthy, Cama	14.24	
Harbour Towne Inn Inc.	153.30	
Heads of the Harbor Inc.	89.79	
Pizer, Richard C.	261.71	
Timberlake, Leah	139.07	
	<hr/>	
		1,894.36

TOWN OF BOOTHBAY HARBOR
TAXES RECEIVABLE
JUNE 30, 2015

Personal Property (Cont'd)2012-2013

Battistini, Sharon	\$	10.50	
Bosio, Richard A. & Laura A.		392.70	
Hagerthy, Cama		13.65	
Harbour Towne Inn Inc.		145.95	
Heds of the Harbor Inc.		94.50	
Knowlton, Laurie		10.50	
Pizer, Richard C.		250.95	
Rubel, Patricia		7.35	
Timberlake, Leah		132.30	
		<hr/>	
	\$		1,058.40

2011-2012

Battistini, Sharon	\$	9.45	
Boothbay Harbor Laundry LLC		299.42	
Bosio, Richard A. & Laura A.		40.08	
Emerson, Rob & Dee Anne		164.85	
Hagerthy, Cama		13.65	
Harbour Towne Inn Inc.		71.08	
Heds of the Harbor Inc.		100.80	
Hutchens, Molly		23.10	
Knowlton, Laurie		11.55	
Knowlton, Laurie		26.25	
Rubel, Patricia		8.40	
Timberlake, Leah		123.90	
		<hr/>	
			892.53

2010-2011

Battistini, Sharon	\$	10.26	
Coombs, William		11.40	
Gilbert, Dawn		39.90	
Hagerthy, Cama		13.68	
Hutchens, Molly		23.94	
Rubel, Patricia		1.41	
Timberlake, Leah		140.22	
		<hr/>	
			240.81

2009-2010

Timberlake, Leah			158.12
------------------	--	--	--------

2008-2009

Timberlake, Leah			195.20
------------------	--	--	--------

2007-2008

Timberlake, Leah			210.90
------------------	--	--	--------

	\$	124,860.10	
--	----	------------	--

TOWN OF BOOTHBAY HARBOR
TAX LIENS
JUNE 30, 2015

2013

Brewer, Marc & Tracy	\$ 695.33	
Brewer, Marc A.	1,536.29	
Brewer, Michael M. & Martha J. Clayter	1,190.26	
Burns, Joan McQuade	2,794.44	
Burns, Joan McQuade	1,640.31	
Colette & Michael LLC	2,168.10	
Colette & Michael LLC	667.95	
Crocker, Allan R.	2,375.05	
Curtis, Osborn Marcus, IV	2,000.00	
Friant, Mary Evelyn, Trustee	5,117.52	
Garrett, Susan M. & Andrew R. Maxfield, Trust	286.69	
Garvey, Dominic, Life Tenant	619.77	
Gleason, Martha W. & Dennis J.	6,516.35	
Harbour Towne Inn Inc.	5,793.65	
Marsh, Robert S., Trustee	8,700.87	
Minde, Eugena Ann	1,392.84	
Murray Hill Properties Limited	4,326.65	
O'Brian, Gerard P. & Heather M.	1,761.86	
Perry, Richard	760.05	
Russell, Kim & Joni	886.89	
Timberlake, Travis & Leah	145.54	
Welch, Emmalin C.	1,741.05	
	9,471.31	
		\$ 62,588.77

TOWN OF BOOTHBAY HARBOR
CAPITAL PROJECTS
JUNE 30, 2015

REVALUATION:		
Balance, July 1, 2014	\$ 121,341.03	
Add: Interest	<u>182.15</u>	
Balance, June 30, 2015		\$ 121,523.18
COMPREHENSIVE PLAN:		
Balance, July 1, 2014	\$ 4,316.99	
Add: Interest	6.47	
Deduct: Withdrawal	<u>3,394.96</u>	
Balance, June 30, 2015		928.50
MATCHING FUNDS FOR FUTURE GRANTS:		
Balance, July 1, 2014	\$ 329.94	
Add: Interest	<u>0.50</u>	
Balance, June 30, 2015		330.44
CAPITAL RESERVE:		
Balance, July 1, 2014	\$ 176,537.15	
Add: Interest	322.03	
Transfer - In	65,000.00	
Deduct: Withdrawal	<u>32,357.01</u>	
Balance, June 30, 2015		209,502.17
ESCROW RESERVE:		
Balance, July 1, 2014	\$ 116.68	
Add: Interest	<u>0.17</u>	
Balance, June 30, 2015		116.85
FOOTBRIDGE ENHANCEMENT:		
Balance, July 1, 2014	\$ 11,029.04	
Add: Interest	19.39	
Contributions	3,675.00	
Deduct: Withdrawal	<u>367.56</u>	
Balance, June 30, 2015		14,355.87
FULLER ESCROW RESERVE:		
Balance, July 1, 2014	\$ 3,005.98	
Add: Interest	<u>4.45</u>	
Balance, June 30, 2015		3,010.43
COMMUNITY FIREWORKS FUND:		
Balance, July 1, 2014	\$ 15,714.76	
Add: Contributions	19,131.66	
Deduct: Withdrawals	<u>19,000.00</u>	
Balance, June 30, 2015		15,846.42
8 WHARF STREET ESCROW:		
Balance, July 1, 2014	\$ -	
Add: Interest	6.42	
Contributions	<u>13,695.00</u>	
Balance, June 30, 2015		13,701.42
Balance, June 30, 2015		<u><u>\$ 379,315.28</u></u>

Tax Collector's Report

Outstanding as of April 1, 2016

120 COMMERCIAL STREET REALTY LLC	13,481.51	EGG PROPERTIES LLC	7,882.34
120 COMMERCIAL STREET REALTY LLC	1,853.80	EGG PROPERTIES LLC	3,006.83
29 MCKOWN STREET LLC	729.24	EGG PROPERTIES LLC	4,149.57
29 MCKOWN STREET LLC	679.72	ENGERT BRUCE C & MARY-ELLEN	4,131.25
29 MCKOWN STREET LLC	580.69	FARRIN CLIVE D LIFE TENANT	995.34
ABBOTT DONALD B	305.54	FELDMANN MICHAEL & SUSAN HODDER	4,738.37
ANDERSON WILL C & JULIANA C	35.45	FULLER LEONARD	167.68
ANDREWS JOHN F JR	1,672.86	FULLER LEONARD H & CYNTHIA	235.20
ANDREWS JOHN F JR & LISA T	1,193.45	FULLER LEONARD H & CYNTHIA	567.19
APOLLONIO TAYLOR	925.62	FURBUSH MARGARET	3,040.75
BARKER GARY T	4,167.88	GAGNE DAVID A & CHRISTINE	292.27
BARTER MARY	659.54	GALVIN BEVERLY E	253.05
BARTON ROBERT BRADFORD	2,669.94	GALVIN BEVERLY E	203.82
BEANE JUNE L	1,354.57	GARRETT SUSAN & ANDREW MAXFIELD	1,525.18
BIGOS KELLIE	606.01	GLASS FRANCOISE	1,257.32
BLAKE GERALDINE A LIFE ESTATE	647.65	GLASS FRANCOISE	89.31
BLUEWATER INC	601.14	GLEASON MARTHA W & DENNIS	6,814.04
BOUFFARD RONALD P	1,102.21	GOWEN CHARLOTTE HEATON	613.89
BREWER DOROTHY	1,036.47	GRAVES DEBORAH L & DAREN L	1,376.09
BREWER MARC & TRACY	727.09	GREENLEAF ALBERT L & CLEO R	1,900.74
BREWER MARC A	1,604.18	GRIFFIN JENNIFER Z	1,449.60
BREWER MICHAEL & MARTHA CLAYTER	1,039.49	GRIFFIN MARGUERITE J	4,832.00
BROWN CYNTHIA & JUDITH WILLIAMS	680.29	GUDROE SARAH K	183.20
BROWN LOUISE & CATHY MCDANIEL	422.88	GUZZO DAWN K & GARY	2,001.50
BURNHAM LISA A	897.48	HAGGETT CHARLES E III & MARTHA A	1,005.18
BURNHAM LISA A	1,663.30	HAGGETT MARTHA A	584.63
CAMPBELL THOMAS & BELINDA	2,709.45	HAHNEL JUDITH M	209.88
CAPOZZI FAMILY LTD PARTNERSHIP	11.22	HAMM CAROLE & DAVID HOPLA	238.02
CAROUSEL REALTY LLC	8.94	HAMM CAROLE & DAVID HOPLA	3,866.77
CARVER ERNEST & VICKIE	1,327.08	HARBOUR TOWNE INN INC	6,058.32
CASEY JEREMIAH M	836.71	HARRINGTON JEANNINE	715.64
CIRULLO WILLIAM D & SUSAN E	1,255.75	HARRINGTON JEANNINE W.	40.31
CLARK ANDREW D & KATRINA C	539.05	HAWKE ASSOCIATES LLC	3,421.22
CLARK ANDREW D & KATRINA C	184.00	HINDS TIMOTHY	630.77
COHEN LAWRENCE B., TRUSTEE	4,418.64	HODGDON DANA	56.27
COLCORD DONALD W	1,048.84	HUNT FRANCIS STUART	1,205.27
COLETTE & MICHAEL LLC	2,267.15	JAMES F. BURNS III TRUSTEE	2,922.10
COLETTE & MICHAEL LLC	698.47	JAMES F. BURNS III TRUSTEE	1,715.24
CORREA JILL M	771.44	JOBES, THEODORE H.	986.95
CORREA JILL M & ROBERT S JR	1,433.72	JOHNSON HILDA	1,365.33
COZY CONDO INC	442.83	JONES ALLAN R	6,361.15
CROCKER ALLAN R	2,483.55	JONES SUZANNE J	827.42
CURTIS OSBORN MARCUS IV	2,418.29	KANE MARY-LYNN	1,202.28
DANA CONRAD; GWEN ZINCK TRUSTEES	6,163.66	KUMLER KATHERINE C	1,019.59
DECOSTA MARY C	377.13	LABONTE JENNIFER M	159.80
DILTS FRANCES	1,071.35	LAIRD JOHN C	849.65
DOMENECH-CIFUENTES CINDY	1,818.29	LAMBROS DIANE	1,248.04
DURFEE, JOYCE	1,486.63	LAMBROS DIANE. T TRUSTEE	1,103.99
		LEHMAN RANDALL D & MARIA T	492.35

2015 ANNUAL REPORT

LEHMAN RANDALL D & MARIA T	84.40	SNOW JAMES K	819.83
LEWIS KOREY A	714.90	SPRAGUE MERTON & ALICE	697.32
LILAND DAVID L	2,568.29	SPRUCE POINT CAPITAL LLC	2,061.68
LILAND DAVID L	296.57	SPRUCE POINT CAPITAL LLC	37,308.26
LOGAN WILLIAM W	1,361.70	SPRUCE POINT CAPITAL LLC	828.83
MARKEE KENNETH A & JULIE P	191.22	SPRUCE POINT CAPITAL LLC	248.14
MARKHAM JANICE M	569.07	SPRUCE POINT CAPITAL LLC	349.43
MARR BARBARA JEAN	1,139.04	SPRUCE POINT CAPITAL, LLC	256.58
MARSH ROBERT S TRUSTEE	4,471.09	STONE JOHN F JR & PATRICIA	351.68
MARTIN ANNE K	1,169.26	STUART LITTLE COTTAGE LLC	1,634.04
MCCUSKER MARY T	1,380.90	THOMPSON JOHN E	647.83
MCDONOUGH WALTER I JR & JANET	12,309.22	THOMPSON THOMAS & PATRICIA	16.35
MEADOW LAND COMPANY	11,431.51	TIMBERLAKE TRAVIS & LEAH	1,860.66
MINDE EUGENA ANN	1,456.47	TOWNSEND TERESA	357.80
MORAN MICHAEL T & BARBARA	1,505.18	TROTTIER MARIE A	3,493.47
MUCCI NANCY BRIGGS	3,287.21	TUPPER CLAIRE	1,955.70
MURDY JEFFREY A	573.28	UPHAM KIM REED	4,248.83
MURRAY HILL PROPERTIES INC	7,656.77	VANACORE, JOHN HENRY	1,012.83
NEWELL STEWART & SUSAN MORRIS	2,129.74	VINCENT VALERIE A SNOW; ANNE DURAND	3,604.56
NORRED MICHAEL L	319.46	WALTERS RAYMOND & ESTHER LIFE EST	1,358.88
NORTH CHARLES E III & ANNE	835.72	WATTS ROBERT & MONONA	1,622.49
O'BRIEN GERARD P & HEATHER	1,832.04	WELCH EMMALIN C	9,900.34
O'NEILL HENRY M	1,742.36	WILCOX PAULA B	166.86
PACKARD THEODORE & DELORES BLASCO	1,826.68	WILGREN MARK & PAM MORRIS-WILGREN	76.81
PAGE, NEAL D	847.00	WILLIAMS CHARLES T HEIRS	1,937.38
PAQUETTE SUSAN M	1,340.82	WILLIAMS CHARLES T HEIRS	120.23
PETERS SARAH J	568.31	YENTSCH COLIN C & CARLTON	19.13
PINKHAM LYNN A	834.46		
PINKHAM, LYNN A.	24.20		
PITCHER STEPHEN L & MARTHA	364.06		
PITCHER STEPHEN L & MARTHA	1,471.85		
PLUMMER KEITH	1,056.86		
RED HAWK REACH ASSOCIATION	44.45		
RICE CHERYL	592.99		
RICHARDSON KATHERINE A	651.52		
RICHARDSON LORETTA & RONALD	2,976.60		
RIZZO PAUL F	720.97		
ROBERTS DOUGLAS S & ELISE C	3,042.36		
ROBINSON HAROLD	20.26		
ROSS JENNIFER DAVIS &	17.05		
RUSSELL KIM & JONI	1,765.63		
RUSSELL KIM & JONI	401.90		
SCHICCHI LUDMILA LOUISE	2,586.61		
SHARON FELDMAN REVOCABLE TRUST	716.78		
SHEPHERD JAMES BRIAN & IRENE	1,248.08		
SHIELDS SUZANNE L	908.17		
SINGLETON SUSAN N	526.67		
SINNICKSON ANDREW H.	5,459.17		
SMIGIELSKI JOHN B & TERESE	1,994.58		
SMITH NORMAN	1,804.53		
SMITH ZACHARY SCOTT	5,884.28		
SMITHWICK WALTER III	5,927.89		

Tax Liens 2014

BREWER MARC & TRACY	787.48
BREWER MARC A	1,658.51
COLETTE & MICHAEL LLC	2,312.94
COLETTE & MICHAEL LLC	759.12
CROCKER ALLAN R	2,467.00
CURTIS OSBORN MARCUS IV	2,464.92
GARRETT S. & A. MAXFIELD TRUST	1,189.36
GLEASON MARTHA W & DENNIS J	6,816.73
HARBOUR TOWNE INN INC	6,068.18
JAMES F. BURNS III TRUSTEE	2,961.68
JAMES F. BURNS III TRUSTEE	1,766.27
KANE MARY-LYNN	1,258.15
MINDE EUGENA ANN	140.02
MURRAY HILL PROPERTIES LIMITED	7,651.48
O'BRIEN GERARD P & HEATHER M	1,881.95
PAQUETTE SUSAN M	1,348.54
RUSSELL KIM & JONI	1,816.17
RUSSELL KIM & JONI	465.38
SHEPHERD JAMES BRIAN & IRENE C	1,303.52
TIMBERLAKE TRAVIS & LEAH	1,910.30
WELCH EMMALIN C	9,877.40
WILLIAMS CHARLES T HEIRS	686.90

Tax Acquired Property (2013)

O'BRIEN GERARD P & HEATHER M	2170.80
------------------------------	---------

Outstanding Personal Property Taxes as of April 1, 2016

ADAMS, GABRIEL	85.88
ANDREWS HEATHER LMT	19.13
ANDREWS JOHN F JR DMD	283.03
ARSENAULT ANYA	44.65
AT&T MOBILITY LLC	324.04
BOOTHBAY HARBOR MARINE SVCS	43.51
BOOTHBAY HARBOR SHIPYARD LLC	987.01
BOSIO RICHARD A & LAURA A	444.27
BOURNAKEL CHRISTINA E	30.91
BPUMO ENTERPRISES LTD	127.50
CALYPSO INC	26.33
EVENTIDE EPICUREAN SPECIALTIES	374.42
FIELD JENNIFER	35.49
FLAGSHIP MOTOR INN LLC	50.64
GIMBEL MARK	30.20
GIMBELS OF MAINE INC	25.64
GIMBELS OF MAINE INC	9.69
GIMBELS OF MAINE INC	22.22
GIMBELS OF MAINE INC	2.28
GLEASON FINE ART INC	33.64
GUDROE SARAH	152.29
HARBOR OPTICAL LLC	269.08
HARBOUR TOWNE INN INC	182.06
HARTLEY MARINE SERVICES INC	9.16
HEADS OF THE HARBOR INC	80.15
HODGDON SARAH	13.74
JUNITORA PEPITO H	233.59
LINEKIN BAY RESORT	285.28
LITTLE BO PETE'S INC	42.20
MAGUIRE ADAM	6.19
MAINELY SCOOTERS LLC	5.72
McLELLAN STACY	93.89
MEADOW LAND COMPANY	616.70
MR CATERER INC	101.91
PIZER RICHARD C	287.40
TIMBERLAKE LEAH	144.27

2014 Unpaid Personal Property Taxes

BATTISTINI SHARON	11.91
BOOTHBAY HBR MARINE SVCS	46.43
BOOTHBAY HBR SHIPYARD LLC	1016.55
BOSIO RICHARD A & LAURA A	446.38
DUGAY THOMAS	38.09
HARBOR OPTICAL LLC	140.56
HARBOUR TOWNE INN INC	165.46
HEADS OF THE HARBOR INC	89.28
PIZER RICHARD C	289.25
TIMBERLAKE LEAH	149.98
VILLAGE MARKET & DELI INC	492.80

2013 Unpaid Personal Property Taxes

BATTISTINI SHARON	12.72
BOOTHBAY HBR MARINE SVCS	53.43
BOOTHBAY HBR SHIPYARD LLC	551.38
BOSIO RICHARD A & LAURA A	483.45
HAGERTHY CAMA	16.55
HARBOUR TOWNE INN INC	178.11
HEADS OF THE HARBOR INC	104.32
PIZER RICHARD C	304.08
TIMBERLAKE LEAH	161.58

2012 Unpaid Personal Property Taxes

BATTISTINI SHARON	12.93
BOSIO RICHARD A & LAURA A	483.68
HAGERTHY CAMA	16.81
HARBOUR TOWNE INN INC	179.76
HEADS OF THE HARBOR INC	116.39
KNOWLTON LAURIE	12.93
PIZER RICHARD C	309.09
RUBEL PATRICIA	9.06
TIMBERLAKE LEAH	162.95

2011 Unpaid Personal Property Taxes

BATTISTINI SHARON	12.30
BOOTHBAY HARBOR LAUNDRY LLC	384.56
BOSIO RICHARD A & LAURA A	47.37
EMERSON ROB & DEE ANNE	214.55
HAGERTHY CAMA	17.77
HARBOUR TOWNE INN INC	91.28
HEADS OF THE HARBOR INC	131.19
HUTCHENS MOLLY	30.06
KNOWLTON LAURIE	15.03
KNOWLTON LAURIE	34.17
RUBEL PATRICIA	10.93
TIMBERLAKE LEAH	161.26

2010 Unpaid Personal Property Taxes

BATTISTINI SHARON	14.10
COOMBS WILLIAM	15.67
GILBERT DAWN	54.84
HAGERTHY CAMA	18.80
HUTCHENS MOLLY	32.90
TIMBERLAKE LEAH	192.73

2009 Unpaid Personal Property Taxes

TIMBERLAKE LEAH	218.34
-----------------	--------

2008 Unpaid Personal Property Taxes

TIMBERLAKE LEAH	351.18
-----------------	--------

2007 Unpaid Personal Property Taxes

TIMBERLAKE LEAH	115.02
-----------------	--------

Assessor's Report

VALUATION

Real Estate

Land \$355,387,100.00

Buildings 237,302,320.00

\$592,689,420.00

Personal Property7,514,300.00

\$600,203,720.00

Homestead Exemption Value3,542,240.00**TOTAL VALUE \$602,110,690.00**

ASSESSMENT

Valuation X Rate : \$602,110,690.00 X .01120 = 6,743,633.72

Homestead Exemption Reimbursement : \$1,771,120.00 X .01120 = \$19,836.54

(\$3,542,240.00 ÷ 2 = 1,771,120.00)

COMPUTATION OF COMMITMENT

Town Appropriation **\$4,114,487.00**

County Tax 935,938.00

C.S.D. 2,583,672.00

Overlay 37,298.73**\$7,671,395.73****LESS:**Revenues **\$880,964.00**

Revenue Sharing 46,792.00

Homestead Exemption 19,836.54

BETE Reimbursement 1521.52

949,114.06

2015 TAX COMMITMENT**\$6,722,281.67**

Rob Duplisea, Assessor

List of Taxpayers 2015-2016
Real Estate and Personal Property
(Based on Assessed Values as of April 1, 2015)

Owner	Second Owner	Location	Map Lot	Original
120 COMMERCIAL STREET REALTY LLC		33 SEA STREET	015-043-A	1,813.28
120 COMMERCIAL STREET REALTY LLC		120 COMMERCIAL STREET	015-023	13,186.88
29 MCKOWN STREET LLC	TOM MYETTE	29 MCKOWN STREET	015-092-002	1,352.96
29 MCKOWN STREET LLC	TOM MYETTE	29 MCKOWN STREET	015-092-001	1,451.52
29 MCKOWN STREET LLC	TOM MYETTE	29 MCKOWN STREET	015-092-003	1,155.84
8 WHARF STREET, LLC		8 WHARF STREET	015-115	3,475.36
A R TANDY JR REVOCABLE TRUST	SALLY J KELLEY	40 EATON ROAD	025-022-A	17,488.80
ABATE FRANK J	HELEN BIRDSONG-ABATE	88 BAYVILLE ROAD	024-015	707.84
ABATE ROBERT R & ELAINE C		133 ATLANTIC AVE, UNIT #41T	010-032-041T	1,785.28
ABATE ROBERT R & ELAINE C		133 ATLANTIC AVE, UNIT #31A	010-032-031A	1,909.60
ABBOTT DEREK ARDENE		72 BACK NARROWS ROAD	031-020	558.88
ABBOTT DONALD B		HERON COVE ROAD	026-022-G	608.16
ABBOTT HENRY E & CAROL P		254 OCEAN POINT ROAD	031-026-A	554.40
ABBOTT RONALD F & LAUREL		233 OCEAN POINT ROAD	031-028	910.56
ADAMS, GABRIEL		49 COMMERCIAL STREET		84.00
ADDESS KARLA L & STANLEY R		WEST HARBOR POND CONDO	014-039-001	1,445.92
ADDIS CHRISTOPHER T & LISA A		12 BIRCH ROAD	011-071	4,402.72
ADOLFSSON RALF	AKA ULLA ANN-BRITT ADOLFSSON	33 FACTORY COVE ROAD	005-024	10,346.56
ADT LLC				7.84
AE CERAMICS LLC		93 TOWNSEND AVENUE		112.00
AESCHLIMAN LEA H		ISLE OF SPRINGS	027-001-053	1,001.28
*AGAMAN SUSAN L		38 EASTERN AVENUE	022-046	1,437.41
AIR VALET				7.84
AIR-SERV				4.48
ALAN W FISHER TRUST NO 1		34 CROOKED PINE ROAD	011-037	1,662.08
ALBANESE, WILLIAM & REGINA		77 MONTGOMERY ROAD	030-002-011	394.24
ALBAUM JILL M & RICHARD		27 VIRGINIA STREET	031-036-B	2,602.88
ALBERT JEFFREY MARSHALL	ELIZABETH JEAN ALBERT	231 ATLANTIC AVENUE	005-017	3,113.60
ALDRICH BARBARA J		14 ELVIRA DRIVE	018-002-A	767.20
ALEXANDER DEVELOPMENT LLC		PARK STREET	020-190-D	271.04
ALEXANDER DEVELOPMENT LLC		PARK STREET	020-190-C	271.04
ALEXANDER DEVELOPMENT LLC		PARK STREET	020-190-F	273.28
ALEXANDER DEVELOPMENT LLC		PARK STREET	020-190-E	271.04
ALEXANDER DEVELOPMENT LLC		PARK STREET	020-190-G	271.04
ALEXANDER DEVELOPMENT LLC		PARK STREET	020-190-B	271.04

TOWN OF BOOTHBAY HARBOR

Owner	Second Owner	Location	Map Lot	Original
ALEXANDER DEVELOPMENT LLC		PARK STREET	020-190-H	268.80
ALLEN BRUCE H; NANCY A THAYER &	ERIK H ALLEN JR	CREST AVENUE	006-002-J	56.00
ALLEN BRUCE H; NANCY A THAYER &	ERIK H ALLEN JR	CREST AVENUE	006-001	238.56
ALLEN BRUCE H; NANCY A THAYER &	ERIK H ALLEN JR	7 ROSS LANE	006-002	1,170.40
ALLEN BRUCE H; NANCY A THAYER &	ERIK H ALLEN JR	OLD STONEWALL ROAD	006-002-G	478.24
ALLEN GREG B & NATALIE A		BACK NARROWS ROAD	031-019	403.20
ALLEN MARK E	GARRY L STEWART	28 ATLANTIC AVENUE	016-037	1,991.36
ALLEN LESLEY D.	CAROL E WENTWORTH	28 WEST STREET	019-017	2,918.72
ALLISON WILLIAM C IV LIFE ESTATE		36 VIRGINIA STREET	024-049	7,495.04
ALLISON WILLIAM C IV LIFE ESTATE		VIRGINIA STREET	024-048	100.80
ALLISON WILLIAM C IV LIFE ESTATE	ELIZABETH S BAGONZI; JOY S. COLLINS	VIRGINIA STREET	024-052-A	5,411.84
ALYSSA D CAMERON 2007 TRUST	JOHN & ALYSSA CAMERON CO-TRUSTEES	28 ROCK ROAD	009-012	9,153.76
AMBROSIO ANTHONY J		HANSEN ROAD	020-192-003	545.44
AMBROSIO ANTHONY J		HANSEN ROAD	020-192-004	414.40
AMERIGAS PROPANE LP				3.36
AMES ROBERT	SHARON MACHON-AMES	PATTON LANE	029-040-L	1,398.88
ANAGNOST ALLAN J	LINDA MURPHY-ANAGNOST	30 WARREN LANE	026-033-H	1,066.24
ANDERSEN ARTHUR A III	STEPHANIE M ANDERSEN	12 LOGAN ROAD	018-047	1,653.12
ANDERSON JUDITH R		24 POWDER HILL FARMS ROAD	025-014-B-002	3,563.84
ANDERSON KENNETH C & LINDA		184 CREST AVENUE	007-005	2,514.40
ANDERSON LORA JANE N		63 NAHANADA ROAD	011-067	4,368.00
ANDERSON WILL C & JULIANA C		LAKEVIEW ROAD	026-018	70.56
ANDERSON WILL C & JULIANA C		111 LAKEVIEW ROAD	026-017	1,732.64
ANDREWS CAROLINE A & CHARLES S	CATHARINE H ANDREWS CO-TRUSTEES	165 MCKOWN POINT ROAD	009-029	8,364.16
ANDREWS CAROLINE A & CHARLES S	CATHARINE H ANDREWS CO-TRUSTEES	165 MCKOWN POINT ROAD	009-028	2,022.72
ANDREWS CRAIG S		12 BRIDGE STREET		424.48
ANDREWS CRAIG S		12 BRIDGE STREET	020-093	4,314.24
ANDREWS DANIEL		WALL POINT ROAD	021-013-A	273.28
ANDREWS DANIEL & EVELYN		3 APPALACHEE ROAD	021-004	1,168.16
ANDREWS HEATHER LMT		24 WEST STREET		38.08
ANDREWS JOHN F JR		228 MIDDLE ROAD	029-033	3,329.76
ANDREWS JOHN F JR & LISA T		5 BAY STREET	016-115	2,375.52
ANDREWS JOHN F JR DMD		228 MIDDLE ROAD		563.36
ANDREWS LAWRENCE E & DEBRA H		OFF LAKESIDE DRIVE	029-021-D	123.20
ANDREWS MALCOLM		183 LOBSTER COVE ROAD	021-019	1,536.64

Owner	Second Owner	Location	Map Lot	Original
ANDREWS WILLIAM	HEATHER M S ANDREWS	24 WEST STREET	019-016-A	2,430.40
ANDREWS WILLIAM	HEATHER M S ANDREWS	20 WEST STREET	019-016	2,629.76
ANGEL JACK DELANO & SARA T		25 BAYBERRY ROAD	011-009-K	925.12
ANGELONE MARY S. & TAYLOR JESSICA L	JENNY S. FREDETTE	26 WARREN LANE	026-033-F	1,658.72
ANNABLE JEANNETTE E TRUSTEE	JEANNETTE E ANNABLE LIVING TRUST	133 ATLANTIC AVENUE #21B	010-032-021B	2,122.40
ANNE P BUTLER REVOCABLE TRUST	ANNE & WILLIAM BUTLER TRUSTEES	24 WILLIAMS STREET	018-040	2,060.80
ANNENBERG MARCIA		130 MIDDLE ROAD	029-041-003	1,308.16
ANTHONY VAUGHAN C & JOANNE A		OFF SAMOSET ROAD	029-007	266.56
ANTHONY VAUGHAN C & JOANNE A		OFF SAMOSET ROAD	029-007-A	322.56
APOLLONIO SPENCER	ANNMARIE APOLLONIO TAYLOR	43 EASTERN AVENUE	022-054	1,604.96
APOLLONIO TAYLOR		23 LAKESIDE DRIVE	029-028	1,842.40
APPALACHEE VILLAGE ASSOCIATION		APPALACHEE ROAD	021-044	423.36
AREY CATHERINE G		18 WARREN LANE	026-033-D	1,411.20
ARLENE G MCINTOSH TRUST		2 HARBOR ISLAND	015-118-002	2,990.40
*ARMENDARIS JOYCE S		11 WEST STREET	019-127	1,462.05
ARMY KENNETH L & NANCY L		EAMES ROAD	015-025	267.68
ARMY KENNETH L & NANCY L		15 EAMES ROAD	015-026-001	6,081.60
ARNOLD GARY L & RITA E		18 WAWENOCK TRAIL	026-007	3,068.80
ARSENAULT ANYA		31 GRANARY WAY		43.68
ARSENAULT JOHN N & LAURA M		57 SCHOOL STREET	022-060	1,655.36
ASHER PAULA J		29 OAK STREET	019-143	2,110.08
ASPLUNDH EDWARD K & GWENDOLYN M		87 APPALACHEE ROAD	021-068	3,990.56
ASPLUNDH EDWARD K & GWENDOLYN M		83 APPALACHEE ROAD	021-069	3,886.40
ASPLUNDH EDWARD K & GWENDOLYN M		79 APPALACHEE ROAD	021-071	4,942.56
ASPLUNDH EDWARD K & GWENDOLYN M		81 APPALACHEE ROAD	021-071-A	5,641.44
AT&T MOBILITY LLC		45 SUMMIT ROAD		316.96
ATKINSON DENISE A		34 FULLERTON STREET	019-104	1,149.12
ATKINSON SCOTT E		21 POOLER ROAD	004-001-A	3,372.32
ATKINSON SCOTT E	SYDNEY E ATKINSON	23 POOLER ROAD	004-001	9,615.20
ATLAS ENTERPRISES LLC		SUNSET ROAD	010-054-008	1,788.64
ATLAS ENTERPRISES LLC		SUNSET ROAD	010-054-007	368.48
ATLAS ENTERPRISES LLC		SUNSET ROAD	010-054-006	302.40
ATLAS ENTERPRISES LLC		SUNSET ROAD	010-054-005	292.32
ATLAS ENTERPRISES LLC		SUNSET ROAD	010-054-009	369.60
ATLAS ENTERPRISES LLC		SUNSET ROAD	010-054-003	312.48

TOWN OF BOOTHBAY HARBOR

Owner	Second Owner	Location	Map Lot	Original
ATLAS ENTERPRISES LLC		SUNSET ROAD	010-054-012	463.68
ATLAS ENTERPRISES LLC		SUNSET ROAD	010-054-002	327.04
ATLAS ENTERPRISES LLC		SUNSET ROAD	010-054-004	327.04
ATLAS ENTERPRISES LLC		SUNSET ROAD	010-054-010	308.00
ATLAS ENTERPRISES LLC		SUNSET ROAD	010-054-011	318.08
ATLAS ENTERPRISES LLC		SUNSET ROAD	010-054-013	383.04
ATLAS ENTERPRISES LLC		SUNSET ROAD	010-054-001	287.84
AUDIN CURTIS H	JANIS AUDIN GUELZOW	OFF SUNSET ROAD	010-059	117.60
AUDIN CURTIS H	JANIS AUDIN GUELZOW	54 SUNSET ROAD	010-064	1,019.20
AUGUSTINE VALERIE M	C/O VALERIE YOUNG	316 TOWNSEND AVENUE	030-029	1,011.36
AZARIAN MARGARET EMERY		45 SUNSET ROAD	010-003	1,196.16
BABCOCK KATHERINE P	L KENT BABCOCK CO-TRUSTEES	29 CROOKED PINE ROAD	011-052	1,588.16
BADGER JEFFREY S	MELISSA J LANGILLE	91 EASTERN AVENUE	023-023	1,081.92
BAGONZI ELIZABETH SUTTON	JOY SUTTON COLLINS	40 VIRGINIA STREET	024-050	3,628.80
BAKER DONALD	BARBARA SANDS	42 CAMPBELL STREET	020-031	1,384.32
BALLS ANN K	VINCENT MATTHEW BALLS	LAKEVIEW ROAD	018-064-A	1,503.04
BALMY DAY CRUISES		38 MCKOWN STREET	015-079	786.24
BALMY DAYS - MARANBO II INC		5 EAMES ROAD		14.56
BALOG SHELIA A		9 MOUNTAIN VIEW ROAD	029-006-C	1,420.16
BALSDON ELIZABETH C		41 WILLIAMS STREET	018-001	881.44
BALSDON RUTH S		10 HUTCHINSON DRIVE	029-040-C	1,400.00
BANK OF MAINE (THE)		MEADOW MALL		782.88
BANK OF OKLAHOMA NA & BARKER BENJAMIN	JAMES B KITE JR TRUSTEES	122 MCKOWN POINT ROAD	009-001	22,732.64
BARKER BENJAMIN L		33 MOUNTAIN VIEW ROAD	029-006-G	1,529.92
BARKER GARY T		147 TOWNSEND AVENUE	022-022	4,076.80
BARNES ARTHUR & HELEN TRUSTEES	THE BARNES REVOCABLE TRUST	34 JUNIPER POINT ROAD	004-015	5,701.92
BARNHURST KEVIN J TRUSTEE	DONNA A BARNHURST TRUSTEE	160 WESTERN AVENUE #3B	014-020-003B	2,871.68
BARR PAUL T & ILENE A		62 WALL POINT ROAD	017-014	3,444.00
BARRETT MARY E		36 JUNIPER POINT ROAD	004-017	4,475.52
BARRIAULT AMY L		44 BAY STREET	016-075	1,261.12
BARROWS JAMES R & WENDY A		86 LAKEVIEW ROAD	018-065	2,119.04
BARROWS JAMES R & WENDY A		85 LAKEVIEW ROAD	018-065-A	1,788.64
BARRS CHARLES S JR & KATHLEEN		19 CROOKED PINE ROAD	011-054-A	4,443.04
BARRY BRUCE & VIVIAN		POWDER HILL FARMS ROAD	025-014-B-003	2,038.40

Owner	Second Owner	Location	Map Lot	Original
BARTER ALFRED A		KENNEY FIELD DRIVE	020-186	100.80
BARTER ALFRED A		21 KENNEY FIELD DRIVE	020-185	1,291.36
BARTER ALLEN J & KATHRYN T		45 REED ROAD	026-021	1,080.80
BARTER CALVIN W & SALLY P		47 LAKESIDE DRIVE	029-026	760.48
*BARTER DONALD S		40 WAWENOCK TRAIL	026-001	1,737.57
BARTER DONALD S; GARY L ARNOLD	THOMAS R VANACORE TRUSTEES	WAWENOCK TRAIL	026-008-A	20.16
BARTER GAIL P	JOHN R HUTCHINS	69 MIDDLE ROAD	026-033-002	1,313.76
BARTER GREGORY W & LUCY H		102 KENNEY FIELD DRIVE	022-050	1,503.04
BARTER HOWARD B & SALLY S		217 SAMOSET ROAD	028-011	3,337.60
BARTER JAMES C & NELLIE S		260 OCEAN POINT ROAD	031-034	1,337.73
BARTER KEVIN L		24 SCHOOL STREET	020-139	1,096.48
*BARTER M ROBERT		11 ATLANTIC AVENUE	020-054	4,521.89
BARTER MARY		9 REED ROAD	026-024	645.12
BARTER MICHAEL A	KIMBERLY R SOLER	6 WILDER LANE	025-001-B	1,719.20
*BARTER MILES N & SHARON		20 SEA STREET	015-050	1,702.85
BARTER SANDRA L		21 HUTCHINSON DRIVE	029-040-F	1,092.00
BARTLETT FRANCES M		6 HARRIS POINT PLACE	017-002	2,649.92
BARTLETT HILARY E		53 LAKESIDE DRIVE	029-021	1,713.60
BARTON ALEXANDRA; SARAH; LISA	WILLIAM F BARTON	MASSACHUSETTS ROAD	004-032	2,465.12
BARTON FREDERICK D	KATHRYN R LUNNEY	58 MASSACHUSETTS ROAD	004-038	6,667.36
BARTON ROBERT BRADFORD		46 JUNIPER POINT ROAD	004-020	5,314.40
BARTON WILLIAM E. TRUSTEE	WILLIAM E. BARTON REV. TRUST 7/2/96	28 MASSACHUSETTS ROAD	004-033	3,812.48
BARTON WILLIAM E. TRUSTEE	WILLIAM E. BARTON REV. TRUST 7/2/96	50 MASSACHUSETTS ROAD	004-025	10,946.88
BASS JOHN R II TRUSTEE		24 POOLER ROAD	004-063	13,126.40
BATAKIS MARY T		LAKESIDE DRIVE	029-008	247.52
BATH SAVINGS INSTITUTION		TODD AVENUE	015-096	10,958.08
BATH SAVINGS INSTITUTION		TODD AVENUE		1,143.52
BAYBERRY HOUSE INC		106 TOWNSEND AVENUE		227.36
BAYBERRY HOUSE LLC		106 TOWNSEND AVENUE	020-104	3,971.52
BAYVILLE INN INC		ROBERTS CIRCLE	024-021	4,884.32
BAZINET SUZANNE C TRUSTEE	RONALD BAZINET	60 NAHANADA ROAD	011-063-A	1,127.84
BBH MONTGOMERY ROAD LLC		15 MONTGOMERY ROAD	022-043	2,284.80
BBH REALTY LLC		COMMERCIAL STREET		145.60
BBH REALTY LLC		COMMERCIAL STREET	015-072	7,387.52

TOWN OF BOOTHBAY HARBOR

Owner	Second Owner	Location	Map Lot	Original
BBH SCHOOL STREET LLC		9 SCHOOL STREET	020-149	1,467.20
BEACH COVE HOTEL & RESORT		48 LAKEVIEW ROAD		303.52
BEACH CREST LLC		CREST AVENUE	007-008-B	1,456.00
BEACH POINT LLC		38 BEACH ROAD	007-008-C	7,880.32
BEAL TED M & KAREN L		166 COMMERCIAL STREET	015-030	3,552.64
BEALE DANIEL	PAUL D MAVRIS	10 CRANBERRY ROAD	011-006	1,918.56
BEALS DAVID A & VIRGINIA A TRUSTEES	BEALS FAMILY VACATION HOME TRUST	CAROUSEL CONDOMINIUMS	010-032-081B	1,968.96
BEAN DAVID A		53 ROADS END		24.64
BEAN DAVID A & KATHRYN A		53 ROADS END	010-020	11,714.08
*BEAN KATHLEEN M & LAURIE L		61 ROADS END	010-019	3,302.21
BEAN THOMAS R & VIVIAN E CO-TRUSTEES	THOMAS & VIVIAN BEAN JOINT REV TRUST	OFF CREST AVENUE	010-068	117.60
BEAN THOMAS R & VIVIAN E CO-TRUSTEES	THOMAS & VIVIAN BEAN JOINT REV TRUST	109 CREST AVENUE	010-067	1,112.16
*BEANE GLADYS D		290 LAKESIDE DRIVE	025-007-ON	159.49
BEANE GLADYS; ROBERT & LEON BLACKMAN	GARY BLACKMAN & PATRICIA CLARK	282 LAKESIDE DRIVE	025-007	501.76
BEANE JUNE L		19 HERON COVE ROAD	026-022-E	1,324.96
BEAUCHEMIN FAMILY REV LIVING TRUST	ALFRED & GEORGIA BEAUCHEMIN TRSTS	152 ATLANTIC AVENUE	010-047	1,807.68
BEAVER JANICE		21 CAMPBELL STREET	016-053	806.40
*BECKMAN HERBERT & PATRICIA		ALEXANDER WAY	020-190-A	2,063.49
BECKMAN HERBERT D	PATRICIA BECKMAN	WEST HARBOR POND CONDO	014-039-004C	2,739.52
BEES ABIGAIL M & JONATHAN D		8 PINKHAM COVE ROAD	005-005	8,535.52
BEGLEY DONNA				2.24
BEGLEY JAMES E & DONNA E		19 UNION COURT	020-157	1,660.96
BELIASOV JAMES P & JANICE C		WEST HARBOR POND CONDO	014-039-005A	2,200.80
BELL VICTORIA A & SUMNER A		41 HIGHLAND PARK ROAD	023-011	491.68
BENARDETE DIEGO		8 HILLCROFT ROAD	020-010	1,300.32
BENEDICT ANDREW		36 LAKEVIEW ROAD	018-054	1,294.72
BENEDICT PETER B & JAN R		41 MCKOWN STREET	015-089	2,684.64
BENICA CHARLES W & BEVERLY A	ARTHUR G & SHERRY L BENICA	43 UNION STREET UNIT #3	020-063-003	990.08
BENNER DAVID R & EMMA P		49 KENNEY FIELD DRIVE	022-086	1,848.00
BENNER PAULA J		39 UNION STREET UNIT 2	020-065-002	2,007.04
BENNETT ELIZABETH F		10 CAMPBELL STREET	016-048	1,454.88
BENOIT ANDRE EUGENE JR		227 SAMOSET ROAD	028-011-A	4,438.56
BENOIT KENNETH J JR & PATRICIA R		12 FACTORY COVE ROAD	005-019	12,164.32
BERGER STEVEN		18 GILEAD STREET	020-131	1,945.44

Owner	Second Owner	Location	Map Lot	Original
BERGERON JACQUELINE		100 TOWNSEND AVENUE #4	020-102-004	1,267.84
BERGQUIST FAMILY REVOCABLE TRUST	FRED & CAROL BERQUIST TRUSTEES	9 UNION COURT	020-159	1,579.20
*BERNATH JOSEPH J & HELENA C		21 VILLAGE COURT #7	019-042-A-007	3,258.53
BERRILL MICHAEL & DEBORAH		OFF BARROWS ROAD	017-026	50.40
BERRILL MICHAEL & DEBORAH		100 WALL POINT ROAD	017-019	4,587.52
BERRY THOMAS A		23 OAK STREET	019-145	4,887.68
BERRY THOMAS A ESQ		23 OAK STREET		116.48
BERTIN CHRISTOPHER	BERTIN CATHERINE		028-008-C	950.88
BEST LISA N		25 HARBOR HEIGHTS ROAD	016-130	1,939.84
BETTINA PIERCE SIGMAN REV LIVING TRUST	BETTINA PIERCE SIGMAN TRUSTEE	15 ATLANTIC AVENUE UNIT F	020-053-F	1,775.20
BEVERIDGE JOHN W & ANDREA		OLD STONEWALL ROAD	006-002-Q	255.36
BEVERIDGE JOHN W & ANDREA		86 OLD STONEWALL ROAD	006-002-N	1,267.84
BIGOS KELLIE		228 ATLANTIC AVENUE	006-026	1,206.24
BILLARD PHILIP W		62 TOWNSEND AVENUE	020-094	2,944.48
BILLIG MICHAEL D & ELIZABETH J		260 SAMOSET ROAD	028-004	7,799.68
BILLIS MITCHELL J		8 FULLERTON STREET	019-125	1,566.88
BIRD LESLIE JEAN		55 EASTERN AVENUE	022-052	1,713.60
BISCHOFF NANCY G		30 PENNINGTON LANE	029-034-C	320.32
BISCHOFF ROY R	NANCY G BISCHOFF	32 PENNINGTON LANE	029-034-D	2,110.08
BISSELL SONIA L		39 ROADS END	010-024	7,276.64
BISTRO LLC		12 BY WAY		305.76
*BLACKMAN CHARLES		93 EASTERN AVENUE	023-022	511.17
BLAKE GARY I & NEIL F TRUSTEES		1 BY-WAY	015-004	27,524.00
BLAKE GERALDINE A LIFE ESTATE		117 OCEAN POINT ROAD	031-008-B	1,289.12
BLAKE NEIL F	SHEILA R BLAKE	47 WEST STREET	019-067	1,907.36
BLAKE RONALD L		24 OLD ICE HOUSE ROAD	014-025	3,404.80
BLAKE SCOTT S	ELIZABETH A RETTENMAIER	11 OLD ICE HOUSE ROAD	014-026	1,301.44
BLAKE'S BOATYARD INC		118 MCKOWN POINT ROAD		416.64
BLAKESLEE MERRITT R	MARTHA A BLAKESLEE	226 LAKESIDE DRIVE	029-001-002	5,623.52
BLAKESLEY ROBERT G	ALINA C BLAKESLEY TRUSTEES	94 BAYVILLE ROAD	024-018	2,083.20
BLAMEY BEVERLY T & JEROME L		9 SEA STREET	019-020	2,176.16
BLANCHARD BARBARA A	DEBORAH HANSEN	42 WILLIAMS STREET	018-039	1,281.28
BLANCHARD BARBARA A	DEBORAH HANSEN	34 WILLIAMS STREET	018-039-ON	652.96
BLANE DIANNE M & DOROTHY M HABEL	CO-TRUSTEES	93 APPALACHEE ROAD	021-066	5,454.40

TOWN OF BOOTHBAY HARBOR

Owner	Second Owner	Location	Map Lot	Original
BLINKHORN ANN L	RODERICK E KESTING TRUSTEES	LAKESIDE DRIVE	029-006-B	96.32
BLINKHORN ANN L	RODERICK E KESTING TRUSTEES	16 MOUNTAIN VIEW ROAD	029-006-D	1,944.32
BLISS EDWIN C & LUZ ELENA R		213 ATLANTIC AVENUE	005-031-A	2,356.48
BLOIS ELLEN M		24 EASTERN AVENUE	022-029	1,777.44
BLUEWATER INC		MIDDLE ROAD	030-040-041	588.00
BOATHOUSE PUB & LOBSTER BAKES INC		28 UNION STREET		299.04
BOGART FAMILY LLC		ISLE OF SPRINGS	027-001-226	761.60
BOGGS BLANCHE D		36 SEA STREET	015-054	1,587.04
BOGGS DAVID H & BLANCHE D		15 BAYBERRY ROAD	011-009-N	704.48
BOHEMOND CORPORATION		133 ATLANTIC AVENUE #91A	010-032-091A	2,256.80
BOND CHRISTOPHER		65 MCKOWN STREET	015-088	2,464.00
*BONGIORNO WAYNE J		111 EASTERN AVENUE	031-004	895.33
BONIFACE LAURIE & W OQUENDO		23 TOWNSEND AVENUE		154.56
BOORD DRUMMOND R		269 WESTERN AVENUE	008-001	4,176.48
BOORD MARIA C				10.08
BOOTHBAY HARBOR ARTISANS INC		2 WHARF STREET		32.48
BOOTHBAY HARBOR FRAMERS INC		185 TOWNSEND AVENUE		96.32
BOOTHBAY HARBOR MARINE SERVICES		67 ATLANTIC AVENUE		42.56
BOOTHBAY HARBOR SHIPYARD LLC		120 COMMERCIAL STREET		965.44
BOOTHBAY HARBOR YACHT CLUB		156 WESTERN AVENUE	014-019	8,230.88
BOOTHBAY HARBOR YACHT CLUB		143 WESTERN AVENUE	014-023	2,254.56
BOOTHBAY HARBOR YACHT CLUB		150 WESTERN AVENUE	014-017	6,762.56
BOOTHBAY HARBOR YACHT CLUB		WESTERN AVENUE	014-023-A	112.00
BOOTHBAY HARBOR YACHT CLUB		WESTERN AVENUE	014-018	2,271.36
BOOTHBAY HARBOR YACHT CLUB		6 OLD ICE HOUSE ROAD	014-024	3,189.76
BOOTHBAY HARBOR YACHT CLUB		WESTERN AVENUE	014-022	1,024.80
BOOTHBAY HARBOR YACHT CLUB		156 WESTERN AVENUE		1,053.92
BOOTHBAY HOLDINGS LLC		185 TOWNSEND AVENUE	022-017	25,432.96
BOOTHBAY INVESTMENT ADVISOR INC		181 WESTERN AVENUE		8.96
BOOTHBAY LOBSTER WHARF INC		97 ATLANTIC AVENUE		404.32
BOOTHBAY MOVING PICTURE CO INC		MEADOW MALL		136.64
BOOTHBAY REGION ART FOUNDATION		TOWNSEND AVENUE		53.76
BORKOWSKI BENHAMIN & LOIS A		LAKESIDE DRIVE	013-010-A	2,952.32
BORROFF MARIE EDITH		195 SAMOSET ROAD	028-014	4,699.52

Owner	Second Owner	Location	Map Lot	Original
BOSCO JOSEPH A & CAROL B		86 BAYVILLE ROAD	024-014	1,290.24
BOSIO AGUSTINI J & IRENE L		197 LOBSTER COVE ROAD	021-015-A	1,463.84
BOSIO RICHARD A & LAURA A		45 COMMERCIAL STREET		434.56
BOTTI JAMES A.	GERALDINE V BOTTI	61 SUNSET ROAD	010-001	2,583.84
BOUCHARD MATTHEW A	MEGAN A WILEY	4 GILES PLACE	019-021	2,610.72
BOUCHER DANIEL V	CATHIE J BOUCHER	21 BAY STREET	016-109	1,197.28
BOUFFARD RONALD P		18 WEST STREET	019-015	2,392.32
BOUFFARD RONALD P BS DC		18 WEST STREET		57.12
BOULOS CHERYL R	DAVID W & DOUGLAS C RICE	BLOW HORN ROAD	003-002	5,017.60
BOURASSA CYNTHIA A		WALL POINT ROAD	017-023	843.36
BOURNAKEL CHRISTINA E		37 COMMERCIAL STREET		30.24
BOURNAKEL KAY A		133 ATLANTIC AVENUE #72B	010-032-072B	2,591.68
BOWDEN JONATHAN D	BIANCA LAPOINTE	20 BAY STREET	016-060	1,626.24
BOWDITCH ROAD LLC		47 OAK POINT ROAD	012-006	16,867.20
BOWDITCH ROAD LLC		48 OAK POINT ROAD	012-003	8,739.36
BOWDITCH ROAD LLC		32 OAK POINT ROAD	012-002	8,496.32
BOWDITCH ROAD LLC		OAK POINT ROAD	012-003-A	210.56
BOWDITCH ROAD LLC		31 OAK POINT ROAD	012-008	6,463.52
BOWDITCH ROAD LLC		41 OAK POINT ROAD	012-007	7,437.92
BOWDITCH ROBERT S & LOUISE J	C/O LORING WOLCOTT & COOLIDGE	129 MCKOWN POINT ROAD	004-060	10,431.68
BOWER AMY S	DAVID C FISICHELLA	127 LOBSTER COVE ROAD	021-025-A	2,060.80
BOYD ANN M		250 WESTERN AVENUE	013-006	2,017.12
BOYD DANIEL P		16 JORDAN DRIVE	030-002-009	2,460.64
BOYD KATHERINE M		14 WEST STREET	019-014	3,242.40
BOYD KATHERINE M		23 HOWARD STREET	019-001	1,944.32
BOYD R GARY		8 JORDAN DRIVE	030-002-010	397.60
BOYD ROBERT W		248 WESTERN AVENUE	013-005	1,830.08
BOYD ROBERT W		35 HOWARD STREET	019-018	5,878.88
BOYD ROBERT W & KATHERINE M		35 HOWARD STREET		219.52
BOYNTON ROBIN L.		29 CREST AVENUE	016-001-A	1,360.80
BPUMO ENTERPRISES LTD		5 OAK STREET		248.64
BRACKETT RUSSELL		MEADOW MALL		61.60
BRADLEY SUSAN F	CHARLES FLETCHER TRUSTEES	BAYVILLE ROAD	024-011	210.56
BRADLEY SUSAN F TRUSTEE	BRADLEY FAMILY RESIDENCE TRUST	135 APPALACHEE ROAD	024-054-C	5,125.12

TOWN OF BOOTHBAY HARBOR

Owner	Second Owner	Location	Map Lot	Original
BRADLEY SUSAN F.	CHARLES F FLETCHER TRUSTEE	103 BAYVILLE ROAD	024-036	2,605.12
BRADLEY BRUCE		OCEAN POINT ROAD- OFF	031-029-5	224.00
BRADLEY BRUCE		OCEAN POINT ROAD	031-029-2	527.52
BRADLEY ELAINE		OCEAN POINT ROAD- OFF	031-029-4	257.60
BRADLEY SUE E		63 GILES ROAD	031-029	1,585.92
BRADSELL KENNETH R	MARCIA A BRADSELL	35 BARROWS ROAD	017-035	5,122.88
BRANCH MARGARET A & STEPHAN R		23 ATLANTIC AVENUE	020-051	4,569.60
BRANCH ROSS	ANETA BRANCH; ROXANA KISS	21 ARTHUR DRIVE	029-013-I	2,226.56
BRANCH STEPHAN		23 ATLANTIC AVENUE		22.40
BRANCH STEPHAN & MARGARET		87 EASTERN AVENUE	022-049	249.76
BRANDT CHRISTOPHER & LANA E		34 EASTERN AVENUE	022-044	1,965.60
BREITNER NORMAN F & EMILY R		WHEELER ROAD	026-010-A	2,301.60
BREITNER NORMAN F & EMILY R		28 HERON COVE ROAD	026-022-D	3,269.28
BREMER JACK M & SUSAN P		25 VILLAGE COURT #9	019-042-A-009	3,558.24
BREWER DOROTHY		332 TOWNSEND AVENUE	030-029-A	2,063.04
BREWER HERBERT K JR		17 HIGHLAND PARK ROAD	023-016	909.44
BREWER HERBERT K JR		HIGHLAND PARK ROAD	023-026-B	252.00
BREWER HERBERT K JR		15 HIGHLAND PARK ROAD	023-018	491.68
BREWER JENNIFER L		22 HIGHLAND PARK ROAD	023-026-005-A	1,740.48
BREWER MARC & TRACY		8 SUMMIT ROAD	016-063	711.20
BREWER MARC A		36 BAY STREET	016-073	1,569.12
BREWER MICHAEL A		23 HIGHLAND PARK ROAD	023-026-001	1,522.08
BREWER MICHAEL M	MARTHA J CLAYTER	89 PARK STREET	021-036	1,217.44
BREWER PATRICIA A		10 HACKMATAK ROAD	030-026	2,171.68
BREWER RUSSELL O 7 HEATHER M		102 TOWNSEND AVENUE	020-103	2,964.64
BREWER SHAWN		27 HIGHLAND PARK ROAD	023-026-002	1,451.52
BREWER TERRY O		250 ATLANTIC AVENUE	006-030	927.36
BREWER WAYNE A & LUCY A		3 BRADLEY ROAD	031-026-C	828.80
BROOKS DAVID A & ANNE G		131 WESTERN AVENUE	014-030	3,846.08
BROOKS DAVID A & ANNE G		WESTERN AVENUE	014-016-A	95.20
BROOKS DAVID A & ANNE G		ON R/W OFF LAKEVIEW ROAD	014-030-A	66.08
BROWER STUART L		18 CREST AVENUE	016-145	6,638.24
BROWN BARBARA E		12 WEST STREET	019-013	1,106.56
BROWN BROS INC		130 ATLANTIC AVENUE	010-041	2,396.80

Owner	Second Owner	Location	Map Lot	Original
BROWN BROS INC		121 ATLANTIC AVENUE		1,693.44
BROWN BROS INC		121 ATLANTIC AVENUE	010-034	26,526.08
BROWN BROS INC		ATLANTIC AVENUE	010-035	90.72
BROWN BROS INC		112 ATLANTIC AVENUE	010-038	2,851.52
BROWN BROS INC		124 ATLANTIC AVENUE	010-040	2,658.88
BROWN BUDDY				31.36
BROWN CYNTHIA P	JUDITH A WILLIAMS	71 CAMPBELL STREET	020-018-A	1,354.08
BROWN CYNTHIA P	JUDITH A WILLIAMS	71 CAMPBELL STREET		41.44
BROWN ELIZABETH GILES	TIMOTHY B BROWN	45 HERON COVE ROAD	029-042-E	2,289.28
BROWN KAY LIFE TENANT		HARBOR HEIGHTS ROAD	016-134	1,081.92
BROWN KENNETH A & JOAN		118 ATLANTIC AVENUE	010-039	3,635.52
*BROWN KENNETH A & JOAN		18 CAMPBELL STREET	016-049	2,186.69
BROWN LAWRENCE K & ROSEMARY J		49 BAY STREET	016-081	2,449.44
BROWN LINWOOD L III	LISA A KLUMB	101 LINEKIN ROAD	003-005-009	8,750.56
BROWN LOUISE D	CATHY E MCDANIEL	11 LAKESIDE DRIVE	029-029	1,622.88
BROWN MARY LEE		133 ATLANTIC AVENUE #51B	010-032-051B	1,956.64
BROWN MARY LEE		4 MCKOWN STREET		15.68
BROWN MICHELLE J		169 ATLANTIC AVENUE	010-009	1,467.20
BROWN RICHARD E & SANDRA L		LOBSTER COVE ROAD	016-135	207.20
BROWN SANDRA L		117 LOBSTER COVE ROAD	021-025	4,672.64
BROWN TIMOTHY		47 HERON COVE ROAD	029-042-D	477.12
BROWN TIMOTHY E		HERON COVE ROAD	029-042-B	274.40
BROWN TIMOTHY E		HERON COVE ROAD	029-042-C	204.96
BROWN WILLIAM G	KATHLEEN M MORRELL-BROWN	59 OCEAN POINT ROAD #25	022-039-025	281.12
*BRUENING CARL J L & JUDY ANN		45 SCHOOL STREET	022-062	1,154.05
BRUNNER EDWARD K & MARGARET R		41 ROADS END	010-023	6,650.56
BRYER STEPHEN E & ROBERTA J		231 LAKESIDE DRIVE	029-002-A	1,928.64
BRYER STEPHEN E & ROBERTA J		221 LAKESIDE DRIVE	029-002-C	2,079.84
BUCK JOHN T		6 HARBOR HEIGHTS ROAD	016-089	750.40
BUCKLEY HENRY T JR & DIANE D TRUSTEES		73 BAY STREET	016-106	1,892.80
BURGESS ROBERT JR	BARBARA BURGESS	23 BREAKWATER ROAD	005-012	10,932.32
BURGOYNE WALLACE CARR & DAWN		20 HARRIS POINT ROAD	017-002-A	2,535.68
BURK EILEEN G		15 PATTON LANE	029-041-001	1,324.96
BURKE EDMUND P & CLAIRE A		96 ATLANTIC AVENUE #2D	016-018-A-002D	2,241.12

TOWN OF BOOTHBAY HARBOR

Owner	Second Owner	Location	Map Lot	Original
BURLEY PHYLLIS NORTON		ISLE OF SPRINGS	027-001-137	613.76
BURNHAM DOUGLAS		33 BARROWS ROAD	017-036	3,893.12
BURNHAM LISA A		98 LOBSTER COVE ROAD	016-102	1,786.40
BURNHAM LISA A		95 LOBSTER COVE ROAD	016-137	3,310.72
BURNS LAURA E		114 WESTERN AVENUE	014-013	2,619.68
BURRILL CAROL J		177 CREST AVENUE	006-A-001	1,472.80
BUSH BARBARA S TRUSTEE		124 WESTERN AVENUE	014-014	1,748.32
BUSSELL BERNI H		160 WESTERN AVENUE #10A	014-020-010A	2,843.68
BUTHY KRAIG & KERRY S		10 PERKINS ROAD	019-054	2,271.36
BUTLER DAVID E		15 FULLERTON STREET	019-092	2,094.40
BUXTON CAROL D		61 MCKOWN POINT ROAD		10.08
BUXTON CAROL D		61 MCKOWN POINT ROAD	008-007	6,615.84
BYRD KIMBERLEY L. TRUSTEE		9 SHIPS POINT ROAD	014-005C	15,917.44
BYRNE JAMES L		128 LAKESIDE DRIVE	029-013-C	3,032.96
C & D HOUSING SOLUTIONS LLC		43 OAK STREET	019-139	1,205.12
CAGLE NATHAN E JR & LINDA S		14 MADDOCKS ROAD	018-049-001-B	1,845.76
CAGLE NATHAN E. JR	LINDA CAGLE	12 MADDOCKS ROAD	018-049-001-A	1,845.76
CAIN RICHARD A & JOANNE P TRUSTEES		BAYVILLE	024-012-B	7.84
CAIN RICHARD A & JOANNE P TRUSTEES		BAYVILLE	024-012-C	7.84
CALDWELL JANA		ATLANTIC AVENUE	010-011-A	855.68
CALDWELL JANA CRS GRI		32 OAK STREET		4.48
CALDWELL JANA L		8 ROADS END	010-011	4,595.36
CALLNAN JOSEPH O & MARIE R		78 EASTERN AVENUE	022-048	954.24
CALYPSO INC		50 COMMERCIAL STREET		25.76
CAMILLE F RICHARDSON REVOCABLE TRUST	RICHARDSON CANILLE F TRUSTEE	52 MCFARLAND POINT DR #26	015-043-026	4,154.08
CAMPBELL CREEK HOUSING PARTNERS LP		ANDREA LANE	018-045-D	9,416.96
CAMPBELL CREEK HOUSING PARTNERS LP		1 ANDREA LANE	018-045-A	11,495.68
CAMPBELL DANIEL THOMAS & SYLVIA		41 KENNEY FIELD DRIVE	022-088	1,563.52
CAMPBELL JAMIE		MEADOW MALL		40.32
CAMPBELL JASON L & TRICIA A		17 FULLERTON STREET	019-091	1,637.44
CAMPBELL JUNE		36 CAMPBELL STREET	020-029	1,555.68
CAMPBELL RONNIE & JAMIE		24 HACKMATAK ROAD	030-027-00A	2,624.16
CAMPBELL THOMAS C & BELINDA L		139 LOBSTER COVE ROAD	021-021	3,860.64
CAMPBELL WILLIAM R		52 MCKOWN STREET	015-080	2,401.28

Owner	Second Owner	Location	Map Lot	Original
CAMPBELL WILLIAM R & KELLY J		122 LAKESIDE DRIVE	029-013	3,591.84
CAMPBELL'S COVE INVEST CORP		12 MCKOWN STREET	015-102	5,966.24
CANE CLIFTON & ANNE		3 BY-WAY	015-003	2,531.20
CANE CLIFTON R & ANNE		4 BY WAY		84.00
CANN DAVID J	PATRICIA STROHMAN-CANN	50 OAK STREET	019-137	2,924.32
CANON FINANCIAL SERVICES INC				168.00
CAP'N FISH'S MOTEL & MARINA INC		ATLANTIC AVENUE	016-118	1,612.80
CAP'N FISH'S MOTEL & MARINA INC		65 ATLANTIC AVENUE	016-024	18,906.72
CAPORALE ERNEST J & MARY R		112 LAKEVIEW ROAD	026-016	2,500.96
CAPOZZI FAMILY LTD PARTNERSHIP		49 APPALACHEE ROAD	021-074	2,477.44
CARBONE DEBORAH BISHOP		68 OAK STREET	020-114	1,696.80
CARBONE ELLEN M		9 GILEAD STREET	020-133	2,035.04
CARBONE STEPHEN L III		15 GILEAD STREET	020-132	2,329.60
CARDEN MAREN LOCKWOOD		WAWENOCK TRAIL	026-003	151.20
CARDTRONICS USA INC				12.32
CAREFUSION SOLUTIONS LLC				99.68
CARITO WILLIAM A	BARBARA A ROSS	58 UNION STREET	020-162	2,730.56
CARITO WILLIAM A	BARBARA A ROSS	UNION COURT	020-160	808.64
CARLISLE JOANNE THORP		31 NAHANADA ROAD	011-007	1,400.00
CARMODY WILLIAM F III & TRINA		46 SCHOOL STREET	022-001	1,095.36
CARMOLLI PATRICIA P		7 BY-WAY	015-002	2,436.00
CAROLIN DENNIS A & TRACIE Y		30 HOWARD STREET	019-026	1,630.72
CARON WENDY J & THOMAS		TURKEY HILL DRIVE	030-006-B	2,987.04
CAROSIELLI SHERRY L		5 HILLCROFT ROAD	016-069	1,435.84
CAROUSEL MUSIC THEATRE LLC				297.92
CAROUSEL REALTY LLC		196 TOWNSEND AVENUE	026-037-D	5,157.60
CARPENTER E JANE		9 SECRET COVE LANE	018-029-A	1,302.56
CARROLL JOHN J JR & DEBORAH M		52 MCFARLAND POINT DR #25	015-043-025	3,601.92
CARTER ARTHUR		26 WILLIAMS STREET		33.60
CARTER ARTHUR A		26 WILLIAMS STREET	018-041	1,348.48
CARTER DOUGLAS	REBECCA D CARTER	182 LOBSTER COVE ROAD	021-040	922.88
CARTER DOUGLAS A		WALL POINT ROAD	017-024	98.56
CARTER DOUGLAS A		HIGHLAND PARK ROAD	023-026-007	197.12
CARTER DOUGLAS A		HIGHLAND PARK ROAD	023-026-006	197.12

TOWN OF BOOTHBAY HARBOR

Owner	Second Owner	Location	Map Lot	Original
CARTER DOUGLAS A		HIGHLAND PARK ROAD	023-026	450.24
CARTER DOUGLAS A & REBECCA		62 WESTERN AVENUE	018-028	6,488.16
CARTER DOUGLAS ANDREW		63 CREST AVENUE	010-074-A	1,562.40
CARTER MATTHEW		BACK NARROWS ROAD	031-013	2,306.08
CARTER VICTORIA		12 BRADLEY ROAD	031-013-B	1,350.72
CARVER ERNEST & VICKIE		18 LOGAN ROAD	018-048	1,298.08
CARY BARBARA		27 WEST STREET	019-109	1,803.20
CASE NANCY P		95 KENNEY FIELD DRIVE	023-025-A	1,927.52
CASEY DIANA		36 FULLERTON STREET	019-105	825.44
CASEY JEREMIAH M		5 PARK STREET	020-039	1,665.44
CASEY RYAN J	HEATHER L CASEY	14 WILLIAMS STREET	018-038	1,598.24
CATALINA MARKETING CORPORATION				23.52
CAVANAUGH LINDA M	LOIS-JEAN BERRY	96 ATLANTIC AVENUE #3D	016-018-A-003D	2,156.00
CAVANAUGH TOM R.		6 BAY STREET	016-045	1,641.92
CELLER DONALD H & ARLENE E		4 WATERS EDGE TRAIL	016-085	2,516.64
CELLER DONALD H & ARLENE E		LOBSTER COVE ROAD	016-097-A	271.04
CENTRAL MAINE POWER COMPANY	C/O IBERDROLA USA MANAGEMENT CORP	163 TOWNSEND AVENUE	022-019	2,119.04
CENTRAL MAINE POWER COMPANY	C/O IBERDROLA USA MANAGEMENT CORP		099-099	38,948.00
CHADBOURNE LINDSAY B		OCEAN POINT ROAD- OFF	031-029-3	207.20
CHAMBERLAIN DWIGHT L & SYLVIA M		9 BAY STREET	016-113	1,459.36
CHAMBERLIN DOREEN M	RICHARD R & JEDDA L MARTEL	39 EASTERN AVENUE	022-055	1,227.52
CHAPMAN CHARLES H & DONNA H		11 VILLAGE COURT #4	019-042-A-004	3,332.00
CHAPMAN LAURA		65 TOWNSEND AVENUE		105.28
CHAPMAN LAURA W		65 TOWNSEND AVENUE	020-077	5,587.68
CHAPMAN MARGARET M		14 TODD AVENUE	015-093-A	1,426.88
CHAPMAN TROY P & EMERY		75 TOWNSEND AVENUE	020-075	6,303.36
CHAPMAN KATHLEEN A.H.		12 PINKHAM COVE ROAD	005-006	7,619.36
CHAPPELLE DONNA R		MONTGOMERY ROAD	030-001-A	383.04
CHARLES D WICK REVOCABLE TRUST	CHARLES D WICK TRUSTEE	49 BLOW HORN ROAD	007-002	1,504.16
CHASE CORDELIA V		27 BLOW HORN ROAD	007-004	1,512.00
CHASE PETER W		8 SHERMAN STREET	019-113	1,747.20
CHASE ROBERT C & JOAN S		116 LAKEVIEW ROAD	026-012	3,786.72
CHENOWETH JEAN FRIEDA		57 WESTERN AVENUE	018-031	2,257.92
CHOWDER HOUSE INC		22 GRANARY WAY		107.52

Owner	Second Owner	Location	Map Lot	Original
CHRISTOPHER MICHAEL HENRY SR	MARCIA LYNNE CHRISTOPHER TRUSTEES	15 HARBOR HEIGHTS ROAD	016-132	1,426.88
CHRISTOPHER RICHARD J & NANCY C		422 LAKESIDE DRIVE	013-021	3,183.04
CHRISTY FABRY L		48 MOFFAT LANE	025-017-009	2,919.84
CHRYPLEWICZ TOM & MAGEN E		321 TOWNSEND AVENUE	030-030-A	742.56
CHURCH OF OUR LADY QUEEN OF PEACE		85 ATLANTIC AVENUE	016-022	4,782.40
CHURCH OF OUR LADY QUEEN OF PEACE		ATLANTIC AVENUE	016-122-001	1,721.44
CHURCHILL GREGORY P & MARY D		OLD STONEWALL ROAD	006-002-L-001	491.68
CHURCHILL THOMAS & MONICA		80 MCKOWN STREET		81.76
CHURCHILL THOMAS & MONICA		80 MCKOWN STREET	015-082	4,803.68
CIANELLI SHELIA N; GILL REALTY LLC	PATRICIA J SAVERY DEVISEES OF	LAKEVIEW ROAD	018-067	1,042.72
CIANELLI SHELIA N; GILL REALTY LLC	PATRICIA J SAVERY DEVISEES OF	LAKEVIEW ROAD	026-020	949.76
CIECHANOWSKI RONALD M		OLD QUARRY LANE	018-031-00A-001	586.88
CIECHANOWSKI RONALD M & MARIA T		WESTERN AVENUE	018-027-A	201.60
CIECHANOWSKI RONALD M & MARIA T		22 OLD QUARRY LANE	018-031-B	2,093.28
CIKUT MAINE TRUST	BARBARA CIKUT & JOHN CIKUT CO-TRSTS	96 ATLANTIC AVENUE #1B	016-018-A-001B	2,366.56
CIRULLO WILLIAM D 7 SUSAN E		9 HIGH STREET	016-050	2,503.20
CIRUTI JOAN		70 BAY STREET	020-208-B	694.40
CISCO SYSTEMS CAPITAL CORP				84.00
CLADIS HARRISON M & LISA H	SUSANNE G HAMBLIN	16 HODGDON ROAD	013-014	2,540.16
CLAPP LINDA B		LAKESIDE DRIVE	029-006-K	71.68
CLAPP LINDA B		5 MOUNTAIN VIEW ROAD	029-006	2,418.08
CLARICE M YENTSCH	FAMILY REVOCABLE TRUST AGREEMENT	175 SAMOSET ROAD	025-028-A	1,731.52
CLARK ANDREW D & KATRINA C		LAKESIDE DRIVE	029-019	366.24
CLARK ANDREW D & KATRINA C		99 LAKESIDE DRIVE	029-018	1,072.96
CLARK REALTY TRUST	ROBERT & GLENNA CLARK TRUSTEES	28 WAWENOCK TRAIL	026-004	2,761.92
CLARK SARAH R & THOMAS E		58 WALL POINT ROAD	017-013	3,523.52
CLARK SARAH C.		49 WALL POINT ROAD	017-021	1,868.16
CLARKSON TOBY J DMD				387.52
CLAY S ORMSBEE REVOCABLE TRUST	CLAY S ORMSBEE TRUSTEE	15 SNOW ROAD	020-003	1,248.80
*CLOSSON DONNA L		9 WEEKS ROAD	016-103	1,784.61
CLOSSON DONNA LEE		LOBSTER COVE ROAD	016-136	180.32
CLOSSON MARY E & JERRY JR		23 CAMPBELL STREET	016-052	1,779.68
CLOUGH ROSALIE C & VALERIE C	VALERIE C SANDFORD	43 MCFARLAND POINT DR #10	015-043-010	3,688.16
COADY JOHN ALLEN		7 WARREN LANE	026-034	1,108.80

TOWN OF BOOTHBAY HARBOR

Owner	Second Owner	Location	Map Lot	Original
*COADY MARLENE		5 SIMMONS DRIVE #17	022-039-017	77.73
COAST & COTTAGE INC		129 COMMERCIAL STREET		6.72
COASTAL CAR WASH INC		TOWNSEND AVENUE		836.64
COASTAL MAINE POPCORN INC		12 OAK STREET		118.72
COCA COLA COMPANY THE				12.32
COCA-COLA BOTTLING OF NORTHERN				269.92
COCHRAN CAROLE C		2 MCFARLAND PIINT DRIVE #34	015-043-034	2,497.60
COFFIN CHRISTINE A	HOWARD W WILLIAMSON	437 LAKESIDE DRIVE	013-009	2,092.16
COFFIN JEANETTE L DEVISEES OF		70 ATLANTIC AVENUE	016-121	2,888.48
COHEN LAWRENCE B., TRUSTEE	CUCCIO ANGELA ET AL, TRUSTEE	21 BARROWS ROAD	017-040	4,322.08
COLA SHARYN A & DEREK A		4 HERON COVE ROAD	026-022-C	1,515.36
COLADARCI ALISON		42 SCHOOL STREET	020-142	1,453.76
COLBURN SUZANNE F		56 WEST STREET UNIT C	019-038-C	1,064.00
COLBY MARK		28 EASTERN AVENUE	022-030	1,123.36
COLBY RALPH HAYES		19 MADDOCKS ROAD	018-058	2,934.40
COLCORD DONALD W		26 LAKESIDE DRIVE	030-042	1,025.92
COLCORD LARRY E & MARY H		25 PINE STREET	020-203	1,769.60
COLE PETER & KAREN		21 SEA STREET	015-045	3,655.68
COLEMAN JAMES JR TRUSTEE	COLEMAN MAINE NOMINEE TRUST	14 ROBERTS CIRCLE	024-024	1,387.68
COLETTE & MICHAEL LLC		296 TOWNSEND AVENUE	030-021	2,217.60
COLETTE & MICHAEL LLC		TOWNSEND AVENUE	030-023-A	683.20
COLL WILLIAM F	CATHERINE M COLL	141 SAMOSET ROAD	025-018-002B	5,233.76
COLLINS CRAIG S	PAMELA A GARDINER	BLACKSTONE ROAD	024-026-D-001	134.40
COMMON GROUND INC		102 OCEAN POINT ROAD		100.80
CONLEY PAUL & CLAIRE		28 VILLAGE COURT #37	019-042-A-037	3,701.60
CONN ROBERT H JR & LISA A		34 POWDER HILL FARMS ROAD	025-014-B-004	8,653.12
*CONNELLY COLMAN J & MARY P		56 KENNEY FIELD DRIVE	022-067	1,698.37
*CONNELLY WILLIAM	MARGARET T CONNELLY-LYELL	61 LAKEVIEW ROAD	018-071	1,569.57
CONNORS, CHRISTOPHER C		3 SHIPS POINT ROAD	014-005A	10,376.80
COOK PETER R		64 APPALACHEE ROAD	021-045	2,913.12
*COOK R D		8 SIMMONS DRIVE #2	022-039-002	0.00
COOMBS JULIETTE M		6 ARTHUR DRIVE	029-013-D	2,908.64
COOPER GEORGE JR		15 GREENLEAF LANE	015-067-B	1,871.52
COOPER RUSSELL J III & UNNI L		36 ROCK ROAD	009-014	8,873.76

Owner	Second Owner	Location	Map Lot	Original
COPELAND SUSAN J		93 BAYVILLE ROAD	024-008	2,470.72
COPELAND SUSAN J		BAYVILLE	024-006	383.04
CORBIN DAVID C	LEE CORBIN	9 LEDGE ROAD	009-007	8,729.28
CORREA JILL M		28 LOBSTER COVE ROAD	016-126	1,535.52
CORREA JILL M & ROBERT S JR		27 HARBOR HEIGHTS ROAD	016-129	2,853.76
CORREA KRISTIN L.		OLD STONEWALL ROAD	006-002-S-001	478.24
CORREA KRISTIN L.		OLD STONEWALL ROAD	006-002-S	231.84
CORSON CAMILLE		45 CROOKED PINE ROAD	011-045	3,379.04
COSELMAN, CARRIE L		41 BAY STREET	016-083	1,112.16
COSSABOON WILLIAM H & JOAN M		29 BAYBERRY ROAD	011-009-H	860.16
COURT STREET VENTURES INC		17 OCEAN POINT ROAD	022-020-A	3,802.40
COURT STREET VENTURES INC		19 OCEAN POINT ROAD		268.80
COVE LANDING ASSOCIATION	C/O JAMES YARDLEY	SPRUCE POINT	002-006	467.04
COVELL PEGGY		63 MCKOWN POINT ROAD	008-006	6,046.88
COVIELLO JOHN M JR & NANCY M		28 SCHOOL STREET	020-140	1,331.68
COWAN/HALL TRUST		45 JUNIPER POINT ROAD	004-022	7,901.60
COWDERY FAMILY TRUST		48 ROADS END	010-016	2,157.12
COWDERY MARTHA H		ROADS END	010-017	58.24
COWDERY MARTHA H		59 ROADS END	010-018	1,426.88
COZY CONDO INC		56 WEST STREET UNIT D	019-038-D	881.44
CPP LLC		44 COMMERCIAL STREET	015-010	8,741.60
CRAGIN CAROL E		8 PEAR STREET	020-121	1,403.36
CRANDALL MARION G		37 LINEKIN ROAD	001-003	8,831.20
CRAWFORD JOHANNA S		46 WEST STREET	019-035	3,368.96
CRESSEY LEIGHTON R & LUCILE R		15 LOBSTER COVE ROAD	016-012	1,571.36
CREST TRUST; ELLEN HUNTER SCOTT	MARTHA S MORACHE TRUSTEES	31 CREST AVENUE	016-001	2,005.92
CROCKER ALLAN R	BARBARA M CARBONE-CROCKER	30 TURKEY HILL DRIVE	030-006	2,429.28
CROMWELL RONALD ALFONS TRUSTEE	ROANLD A. CROMWELL REVOCABLE TRUST	LOBSTER COVE ROAD	021-010	620.48
CROMWELL RONALD ALFONS TRUSTEE	ROANLD A. CROMWELL REVOCABLE TRUST	8 WALL POINT ROAD	021-009	2,317.28
CRONIN CORNELIUS		8 HARBOR HEIGHTS ROAD	016-090	1,553.44
CRONIN EDWARD R & BARBARA L		14 CROOKED PINE ROAD	011-029	726.88
CROSS KERNAN M	JANE BERKOWITZ	65 SUMMIT ROAD	020-194	1,466.08
CROSS RALPH H & LOIS P		11 WEEKS ROAD	021-031	2,213.12
CROWPOINT YOGA INC		24 WEST STREET		196.00

TOWN OF BOOTHBAY HARBOR

Owner	Second Owner	Location	Map Lot	Original
CRUDEN WALTER K		199 LOBSTER COVE ROAD	021-015-B	4,253.76
CRUICKSHANK GORDON S		119 APPALACHEE ROAD	021-057	1,733.76
CRYSTAL SPRINGS WATER COMPANY				8.96
CUCCI KATHLEEN A		40 CAMPBELL STREET	020-030	1,631.84
CULBERT FAMILY LLC		360 LAKESIDE DRIVE	025-014-C	2,226.56
CUNDY BARBARA		38 UNION STREET	020-135	1,356.32
CURTIS JEFFREY D		COMMERCIAL STREET	015-005	8,947.68
CURTIS JEFFREY D		24 PARK STREET	020-189	2,927.68
CURTIS JEFFREY D		5 COMMERCIAL STREET	015-111	7,760.48
CURTIS LEWIS G & WENDY W		5 VILLAGE COURT #3	019-042-A-003	3,335.36
CURTIS OSBORN MARCUS IV		20 ATLANTIC AVENUE	020-049	2,365.44
CURTIS PAMELA		20 ATLANTIC AVENUE		40.32
CURTIS RICHARD M	TASKER MOLLY	183 WESTERN AVENUE	013-026	4,175.36
CURTIS KAREN B.		83 MIDDLE ROAD	026-032	1,288.00
CUSUMANO DANIEL W & TAMMIE L		66 OAK STREET	020-113	1,868.16
CYGNUS MEADOWS LLC	C/O HARVEY OEST	30 WESTERN AVENUE	018-024	6,983.20
DALENA DAVID A		132 LAKESIDE DRIVE	029-012	2,514.40
DALEY JULIANNE M		220 ATLANTIC AVENUE	006-024	967.68
*DALL PAUL E		7 BRADLEY ROAD	031-026-E	1,528.13
DALTON WILLIAM E. JR	LISA C. DALTON	11 CROOKED PINE ROAD	011-055	4,574.08
DALTON WILLIAM E. JR	LISA C. DALTON	CROOKED PINE ROAD	011-030	45.92
D'AMELIO ANTHONY		31 FULLERTON STREET	019-080	1,529.92
D'AMELIO ANTHONY J		4 PAINE ROAD	019-081	424.48
D'AMELIO ANTHONY J		BARTER ROAD	019-074	151.20
DAMON EUGENE A		18 EAMES ROAD		116.48
DAMON EUGENE A		10 GILEAD STREET	020-129	1,649.76
DAMON EUGENE A		150 COMMERCIAL STREET	015-024	5,090.40
DAMON EUGENE A		10 MCKOWN STREET	015-101	1,759.52
DAMON EUGENE A		12 BY WAY	015-116	4,726.40
DAMON EUGENE A		28 UNION STREET	020-128	2,856.00
DAMON EUGENE A		23 UNION STREET	020-069	4,482.24
DAMON EUGENE A		18 EAMES ROAD	015-026	14,680.96
DANA CONRAD B; CONDRAD B DANA II	GWEN A ZINCK TRUSTEES	67 MCKOWN POINT ROAD	008-005	6,028.96
DANIELS VIVienne I	PAUL DANIELS	72 EASTERN AVENUE	022-039-019	412.16

Owner	Second Owner	Location	Map Lot	Original
DARMSTADER DAVID	SUSAN J WRIGHT	43 BIRCH ROAD	007-007-C	3,056.48
DAVIDSON CHARLES B & JOSEPHINE TRUSTEE	CHARLES & JOSEPHINE DAVIDSON TRUST	15 WEEKS ROAD	021-030	2,224.32
DAVIS DANA F		11 MIDDLE ROAD	018-018	1,366.40
DAVIS MARJORIE A		OFF REED ROAD	026-025	296.80
DAVIS WILLIAM A III		4 CROOKED PINE ROAD	011-026	819.84
DE FAZIO'S HOLDINGS INC		20 LINEKIN ROAD #8A	001-017-A-008A	3,597.44
DEAD RIVER COMPANY		216 MIDDLE ROAD	029-035	1,653.12
DEAD RIVER COMPANY		216 MIDDLE ROAD		624.96
DEAD RIVER COMPANY		OFF LAKESIDE DRIVE	029-024	1,507.52
DECARLO SALVATORE P	ADELAIDE M DECARLO	64 KENNEY FIELD DRIVE	022-069	1,610.56
DECOSTA MARY C		20 PAINE ROAD	019-087	732.48
DEEGLER VAN P & MARCIA E		160 WESTERN AVENUE #8C	014-020-008C	2,764.16
DEETJEN JOHN H SR & CAROL E		28 SEA STREET	015-052	1,550.08
DEGENHARD JULIA ANN	KAREN PRITCHARD	56 WEST STREET UNIT A	019-038-A	1,064.00
DEJARNETT RODNEY V & ANNETTE		2 LAKEVIEW ROAD	014-036	2,152.64
*DEKKER THOMAS A M		10 PATTON LANE	029-040-K	1,119.33
DEMASI MARYANN		96 ATLANTIC AVENUE #3C	016-018-A-003C	2,151.52
DEMELLO PATRICIA		11 SEA STREET	019-019	1,186.08
DEMERS PATRICK L	DEBORAH J GILPIN	78 CREST AVENUE	011-009-B	1,201.76
DENSLOW BRUCE K JR & JAN M		96 ATLANTIC AVENUE #4C	016-018-A-004C	2,290.40
DEPAOLA SUSAN		11 GRANARY WAY	020-086	2,433.76
DEPHILIPPIS ROBERT M & DONNA M		23 WILLIAMS STREET	018-004	1,049.44
DESHAZO MICHELLE		9 HILLCROFT ROAD	016-068	1,367.52
DESISTO NANCY M & MICHAEL J		23 FULLERTON STREET	019-090	2,526.72
DEUTSCH STEVEN B	ELYNNE L KATZ TRUSTEES	89 APPALACHEE ROAD	021-067	6,602.40
DEY SUSAN HALLOCK		133 ATLANTIC AVENUE UNIT 51A	010-032-051A	1,851.36
DICKSON DONALD H	LISA J DICKSON	5 CREST AVENUE	016-007	2,021.60
DICKSON DOUGLAS G & MARILYN M		52 MCFARLAND POINT DR #24	015-043-024	3,953.60
DICKSON FAMILY LLC		TUMBLER ISLAND	005-036	8,842.40
DIGHTON WILLIAM E	KATHY S FRIZZELL	5 REED ROAD	026-026	504.00
DILLEY BRIAN G		156 MCKOWN POINT ROAD	009-004	7,669.76
DILLEY R JAMES	R JAMES DILLEY TRUSTEE	MASSACHUSETTS ROAD	004-050	7,740.32
DILTS FRANCES		33 REED ROAD	026-022-A	2,132.48
DIMASCIO PAUL J	MARY P DIMASCIO	POWDER HILL FARMS RD BROW	025-014-B-0	1,225.28

TOWN OF BOOTHBAY HARBOR

Owner	Second Owner	Location	Map Lot	Original
DINING CONCEPTS UNLIMITED LLC		47 ATLANTIC AVENUE		156.80
DINNAR KENNETH L & JOYCE R		21 PARK STREET	020-036	2,014.88
DINNAR KENNETH L & JOYCE R		OFF UNION STREET	020-062	264.32
DINNAR KENNETH L & JOYCE R		49 UNION STREET	020-060	2,083.20
DIONNE STEPHANIE	SYEVEN DIONNE	261 ATLANTIC AVENUE	005-002	3,613.12
DIRECTV LLC				187.04
DISH NETWORK LLC				88.48
DIXON WILLIAM P		42 HOWARD STREET	019-030	4,345.60
DOBENS JAMES M & MARIE A		48 WESTERN AVENUE	018-026	4,208.96
DOBRANSKY DENNIS		95 EASTERN AVENUE	023-021	482.72
DOBSON BETTY J		WEST HARBOR POND CONDO	014-039-016B	2,852.64
DOHERTY DAVID W		98 COMMERCIAL STREET	015-019	4,794.72
DOLAN DENNIS F.	EMILY C. DOLAN	76 APPALACHEE ROAD	021-045-A	3,954.72
DOLLOFF ANN ELIZABETH		175 COMMERCIAL STREET	015-041	2,149.28
DOLLOFF ANN ELIZABETH		COMMERCIAL STREET	015-042	108.64
DOMBERT DAVID G		OLD STONEWALL ROAD	006-002-M-003	477.12
DOMENECH-CIFUENTES CINDY E TRUSTEE	SUSAN A & HONDO PERDOMO TRUSTEES	17 GREENLEAF LANE	015-067	1,778.56
*DONAHUE SALLY M & THOMAS A		30 CAMPBELL STREET	020-028-A	1,407.17
DOOLEY ANNE T		4 LEDGE ROAD	009-003	2,303.84
DORAN GEORGE R & SARALYN B		39 UNION STREET	020-065-003	2,094.40
DORAY NICOLE L		24 HIGHLAND PARK ROAD	023-026-005	1,686.72
DOWLING THEODORE		30 SIMMONS DRIVE #12	022-039-012	454.72
DOWNEAST CANDIES INC		7 BY WAY		95.20
*DRUCE, JOHN DIX JR TRUSTEE	JOHN D. DRUCE LIVING TRUST 11/21/94	54 GRANDVIEW AVENUE	002-004	12,403.33
DRUCKER MARGARET L		SPRUCE POINT HILL ROAD	006-002-D	264.32
DRUCKER MARGARET L		17 SPRUCE POINT HILL ROAD	006-002-B	1,713.60
DRUMMOND MICHAEL W		PARK STREET	021-038	607.04
DRUMMOND MICHAEL W		67 PARK STREET	020-193	1,322.72
DSI GROUP INC				6.72
DUBOIS JEAN & MARYBETH		67 LINEKIN ROAD	003-005-003	10,885.28
DUFFY JAMES G & MARY ELIZABETH		144 SAMOSET ROAD	025-025	8,407.84
DUGAY THOMAS				35.84
DUMPHY JESSICA	MARK MANFREDI	14 PARK STREET	020-168	1,920.80
DUNBAR LONDA L		32 BAYVILLE ROAD	031-038	1,262.24

Owner	Second Owner	Location	Map Lot	Original
DUNCAN EDMUND S		44 TOWNSEND AVENUE	019-150	1,731.52
DUNSFORD JONATHAN H & JUDITH M		336 LAKESIDE DRIVE	025-014-A	3,880.80
DUNTON ELIZABETH A		37 LAKEVIEW ROAD	018-077	1,456.00
*DURFEE JOYCE		165 ATLANTIC AVENUE	010-010	1,454.21
DUTTON KENNETH L		126 CREST AVENUE	007-007-I	1,344.00
EAMES ANNE		264 TOWNSEND AVENUE		60.48
EAMES ANNE C	COOK N EAMES	264 TOWNSEND AVENUE	030-015	1,403.36
EARLE BREWSTER & GENEVIEVE TRUSTEES	SEA STREET REALTY TRUST	32 SEA STREET	015-053	1,228.64
EARLE STEPHEN B & LORNA J		29 PENNINGTON LANE	029-034-F	1,012.48
EASTWOOD DAVID B & JUDITH M		ATLANTIC AVENUE	005-014	73.92
EASTWOOD DAVID B & JUDITH M		9 BREAKWATER ROAD	005-013	11,830.56
EASTWOOD DAVID B & JUDITH M		ATLANTIC AVENUE	005-009	29.12
EASTWOOD DAVID B	JUDITH M EASTWOOD	7 FACTORY COVE ROAD	005-029	3,719.52
EATZ JACQUELINE T		HARBORVIEW CONDOMINIUMS	020-063-001	825.44
EDDY ELLEN S	CHARLES C STOVER III	109 BAYVILLE ROAD	024-035	1,873.76
EDGEWATER PLUS INC		48 LAKEVIEW ROAD	018-061	12,470.08
EDWARD J MAUDE REVOCABLE LIVING TRUST	C/O BEVERLY B ESPINOSA TRUSTEE	19 CENTRAL AVENUE	001-010	8,111.04
EDWARDS PETER B	CAROLINE CARY EDWARDS	16 POOLER ROAD	004-062	12,374.88
EDWARDS SHARON; MELISSA ANN MARCOS	SARAH LOUISE TURPIN	75 SUNSET ROAD	006-027-002	1,853.60
EDWARDS PETER B.	BEVERLY A SIMMONS	43 LINEKIN ROAD	001-002	10,856.16
EGG PROPERTIES LLC		15 COMMERCIAL STREET	015-109	4,058.88
EGG PROPERTIES LLC		39 COMMERCIAL STREET	015-075	2,941.12
EGG PROPERTIES LLC		14 COMMERCIAL STREET	015-006	7,710.08
EIFLER DAVID M JR	RACHEL A MORELLO-FROSCH TRUSTEES	BLOW HORN ROAD	007-008-R	488.32
EIFLER DAVID M JR	RACHEL A MORELLO-FROSCH TRUSTEES	54 MCKOWN STREET	015-067-C	2,810.08
EISELE ROBERT M		11 MCCOBB ROAD	026-035	1,580.32
EKELUND JENNIFER LYNN RILEY TRUSTEE	JENNIFER LYNN RILEY REV TRUST 6/19/13	40 JUNIPER POINT ROAD	004-019	5,078.08
ELIZARKOV ANDREI	LARISSA ELIZARKOV	64 REED ROAD	018-046	797.44
ELLIOTT RICHARD W & LYDIA C		37 MCKOWN STREET	015-090	3,476.48
ELLIOTT RICHARD W ESQ		37 MCKOWN STREET		32.48
ELLIS CATHERINE R		294 SAMOSET ROAD	028-006	1,042.72
EMERY DAVID R & GLENDA J		66 LINEKIN ROAD	003-005-011	5,152.00
EMERY DAVID R & GLENDA J		LINEKIN ROAD	003-005-010	1,453.76
ENDICOTT JEFFREY & PAULA		32 WILLIAMS STREET	018-042	1,281.28

TOWN OF BOOTHBAY HARBOR

Owner	Second Owner	Location	Map Lot	Original
ENDICOTT SUSAN		25 WEST STREET	019-110	1,832.32
ENGERT BRUCE C & MARY-ELLEN		58 ROADS END	010-008-A	4,040.96
ENGLE JUDY				10.08
ENTRUST OF TAMPA BAY LLC		59 APPALACHEE ROAD	021-073	5,420.80
ERICKSON GEORGE E & CYNTHIA B		15 BARTER ROAD	019-077	725.76
ERICKSON GEORGE E & CYNTHIA B		252 SAMOSET ROAD	028-010	3,787.84
ESTERBERG ROBERT; ROBIN & MELODIE	KRISTIN & DONALD OSTERBORD TRSTS	ISLE OF SPRINGS	027-001-234	698.88
EUSTIS BETTY M		ISLE OF SPRINGS	027-001-186	635.04
EVANOFSKI CONSTANTINE & MARY		16 MILL COVE CREST	019-048	1,441.44
EVANS WILLIAM J & ELIZABETH A TRUSTEES	EVANS IRREVOCABLE TRUST	66 GRANDVIEW AVENUE	002-003	10,520.16
EVANS WILLIAM JOHN JR	PATRICIA ELLIN LAVELLE EVANS TRUSTEES	ATLANTIC AVENUE	005-008	814.24
EVENTIDE EPICUREAN SPECIALTIES				366.24
EVERBANK COMMERCIAL FINANCE				77.28
EWING ROBERT		50 SUNSET ROAD	010-058	1,177.12
FACTORY COVE DOCK ASSOCIATION		FACTORY COVE ROAD	005-021	418.88
FAIR POINT COMMUNICATIONS INC		8 EASTERN AVENUE	022-026	3,323.04
FAIRFIELD FRANCES BRADFORD & HAROLD		LOBSTER COVE ROAD	021-007	160.16
FAIRFIELD FRANCES BRADFORD & HAROLD		204 LOBSTER COVE ROAD	021-008	1,473.92
FAIRFIELD FRANCES BRADFORD & HAROLD		46 WALL POINT ROAD	017-010	3,528.00
FAIRHAVEN DOCK TRUST	MUNDY PETER & KENT LAWRENCE TRSTS	HODGDON COVE ROAD	013-018-A	565.60
FALCO THERESA R		WAGNER WAY	026-037-D-001	881.44
*FALLON PATRICIA G & HARLIN		63 EASTERN AVENUE	022-051-B	1,712.93
FAMILY DOLLAR STORE				1,096.48
FANSLAU ERNEST & ELIZABETH		77 CREST AVENUE	010-074	1,477.28
FARNHAM CINDY L		209 ATLANTIC AVENUE	005-032	991.20
FARNHAM FREDERICK L		193 LOBSTER COVE ROAD	021-016	1,516.48
FARNHAM GARY W & MICHELLE L		39 MIDDLE ROAD	026-041	1,515.36
FARNHAM HELEN M		194 LOBSTER COVE ROAD	021-006	1,591.52
FARNHAM HELEN M		APPALACHEE ROAD	021-002	109.76
FARNHAM HELEN M		APPALACHEE ROAD	021-007-A	103.04
FARNHAM JONATHAN A		BRADLEY ROAD	031-026-B	250.88
FARNHAM MERLE W		48 SCHOOL STREET	022-003	796.32
FARRELL RICHARD KENNETH	BINJIE FARRELL	91 BAY STREET	020-201	1,106.56
FARRIN CLIVE D LIFE TENANT		86 ATLANTIC AVENUE	016-015	1,982.40

Owner	Second Owner	Location	Map Lot	Original
FARRIN JONATHAN M		355 TOWNSEND AVENUE	030-036	20.16
FARRIN RUTH N	PATRICK FARRIN	24 BRADLEY ROAD	031-015-A	478.24
FARRIN STEPHANIE PR	FARRIN LOUISE S. ESTATE OF	37 SUMMIT ROAD	020-009	761.60
FASSETT FRANK C & MICHELLE		LAKESIDE DRIVE	029-021-E	210.56
FASSETT FRANK C & MICHELLE C		111 LAKESIDE DRIVE	029-014	366.24
#FASSETT FRANK C & MICHELLE C	TREE GROWTH	OFF LAKESIDE DRIVE	029-015	50.40
FASSETT MICHELLE L		MADISON ROAD (BOOTHBAY)	029-021-B	2,272.48
FEDERAL DISTRIBUTORS				15.68
FEDERAL NATIONAL MORTGAGE ASSOC		20 LUPINE LANE	029-011-A	1,700.16
FEDOROV VICTORIA L		5 PAINE ROAD	019-089	1,066.24
FELDMANN MICHAEL & SUSAN HODDER		56 MCKOWN STREET	015-067-A	9,431.52
FELDMANN MICHAEL F & SUSAN HODDER		56 MCKOWN STREET		322.56
FERRARA JOSEPH D.	JENNIFER L FERRARA	20 LINEKIN ROAD #7B	001-017-A-007B	3,297.28
FERRELL DOROTHY RUTH	REYNOLDS SUSAN LEE	190 ATLANTIC AVENUE	010-093	3,469.76
FERRIS KRIS B	MICHAEL R FERRIS	93 LAKEVIEW ROAD	018-068-A	988.96
FERRIS MUSIC SERVICE INC				15.68
FIELD JENNIFER				34.72
FINELLI ANTON J.	SAWYER MARGARET A	EATON ROAD	025-020	7,602.56
FINNIGAN PAMELA	MICHAEL COURT MCCARTHY	64 UNION STREET	020-164	1,594.88
FIORÉ JILL K		CREST AVENUE	010-084	302.40
FIRST FEDERAL SAVINGS & LOAN	ASSOCIATION OF BATH	41 TOWNSEND TOWNSEND	020-081	5,242.72
FIRST FEDERAL SAVINGS & LOAN	ASSOCIATION			488.32
FIRST N A (THE)		79 OAK STREET		2,300.48
FIRST NATIONAL BANK OF DAMARISCOTTA		79 OAK STREET	022-008	5,869.92
FIRST UNITED METHODIST CHURCH	PARSONAGE	79 TOWNSEND AVENUE	020-074-ON	853.44
FISCHER DAVID A & ANDREA J		16 BEAR END ROAD	013-007	10,283.84
FISCHER JANET A TRUSTEE		6 BAYBERRY ROAD	011-014	1,187.20
FISCHER JANET A TRUSTEE		8 BAYBERRY ROAD	011-017	1,064.00
FISCHER JANET A TRUSTEE		OFF BAYBERRY ROAD	011-019	119.84
FISH JOHN TRUSTEE	KATHERINE N FISH TRUST	68 ATLANTIC AVENUE	016-119	2,287.04
FISHER CATHY E		132 LOBSTER COVE ROAD	021-035	1,240.96
FLAGSHIP MOTOR INN LLC		204 TOWNSEND AVENUE		100.80
FLAHIVE WILLIAM J SR		7 SHERMAN STREET	019-119	1,139.04
FLANAGAN DAVID J		63 HIGH LEDGE LANE	030-031-005	104.16

TOWN OF BOOTHBAY HARBOR

Owner	Second Owner	Location	Map Lot	Original
FLANAGAN DAVID J		38 SUMMIT ROAD	020-015	1,394.40
FLANAGAN DONALD E & WAHLEAH	KEVIN C & MAUREEN FLANAGAN	12 PINE STREET	020-197	863.52
FLANAGAN DONALD E & WAHLEAH	KEVIN C & MAUREEN FLANAGAN	PINE STREET	020-196	109.76
FLOWER CHRISTOPHER & JANE S		180 COMMERCIAL STREET	015-032	13,127.52
FOGG NORMAN F		29 WILLIAMS STREET	018-003	540.96
FOLGER WILLIAM S		340 LAKESIDE DRIVE	025-014	4,320.96
FONTAINE ROBERT E & JUDITH F		52 BAY STREET	016-077	1,317.12
FORD ANNE K		39 BACK NARROWS ROAD	031-014	1,097.60
FORGUES LINDA		18 TODD AVENUE		66.08
FORLIVESI CARLA		40 ATLANTIC AVENUE	016-041	2,456.16
FOSS SUSAN D		39 MONTGOMERY ROAD	022-036	1,234.24
FOSSETT CHESTER F & ALICE T		ATLANTIC AVENUE	020-057	4,465.44
FOSTER DAVID & LINDA		141 LOBSTER COVE ROAD	021-020-A	6,061.44
FOSTER DAVID A SR & LINDA B		11 OLD STONEWALL ROAD	006-A-004	1,122.24
FOSTER DAVID A SR & LINDA B		18 OLD STONEWALL ROAD	006-A-005	480.48
FOSTER DAVID A SR & LINDA B		35 SCHOOL STREET	020-144-B	1,508.64
FOUR STAR LLC		28 GRANDVIEW AVENUE	002-011	12,663.84
FOX MARGARET A		47 LAKEVIEW ROAD	018-074	1,720.32
FRAME MARY ANN		133 ATLANTIC AVENUE #62B	010-032-062B	2,393.44
FRAME MARY ANN		133 ATLANTIC AVENUE #82A	010-032-082A	2,583.84
FRANCIS STEPHEN W	LAURA H. FRANCIS	102 OCEAN POINT ROAD	031-006	2,546.88
FRANCIS STEPHEN W	LAURA H. FRANCIS	101 TOWNSEND AVENUE	020-118	1,808.80
FRANKE JAMES & JENNIFER		61 LINEKIN ROAD	003-005-002	14,723.52
FRANKO ELIZABETH	FRYNCKO JOHN	34 UNION STREET	020-134	5,242.72
FRAZER JAMES A & PATRICIA		78 LAKEVIEW ROAD	018-064	2,388.96
FRED'S COFFEE				16.80
FREEMAN BARBARA H TRUSTEE	BARBARA H. FREEMAN REVOCABLE TRUST	11 EAMES ROAD	015-027	6,998.88
FREEMAN PAUL G		83 KENNEY FIELD DRIVE	022-078	1,628.48
FREITAG CYNTHIA R		104 APPALACHEE ROAD	021-051	1,182.72
FREND PETER J		15 WEST HBR POND RD #15D	014-039-015D	3,018.40
FREUDIGMANN RUSSELL E & LINDA		69 BAY STREET	016-107	1,273.44
FRIANT HOWARD L JR	DENISE J DEMASI	10 SUNSET ROAD	010-051	1,562.40
FRIANT MARY EVELYN		138 TOWNSEND AVENUE		284.48
FRIANT MARY EVELYN TRUSTEE		138 TOWNSEND AVENUE	022-011	8,753.92

Owner	Second Owner	Location	Map Lot	Original
FRIANT GEORGE D	FRIANT STACEY A MILLER	38 HOWARD STREET	019-028	2,651.04
FRITZ FAMILY LOBSTER COVE LLC		54 LOBSTER COVE ROAD	016-096	2,179.52
FRITZY ENTERPRISES LLC		93 TOWNSEND AVENUE	020-072	3,463.04
FRIZZELL SARA E		OFF KENNEY FIELD DRIVE	022-081	225.12
FRIZZELL SARA E		69 KENNEY FIELD DRIVE	022-082	1,630.72
FULLER JACQUELINE B TRUSTEE		9 MASSACHUSETTS ROAD	004-048	4,583.04
FULLER LEONARD		59 CREST AVENUE	010-076-ON	333.76
FULLER LEONARD H & CYNTHIA J		57 CREST AVENUE	010-077	1,128.96
FULLER LEONARD H & CYNTHIA J		CREST AVENUE	010-076	468.16
FULLERTON FOUR LLC		18 FULLERTON STREET	019-102	1,852.48
FURBUSH MARGARET		58 COMMERCIAL STREET	015-013	6,052.48
GAECKLEIN DAVID A & NANCY H		LAKESIDE DRIVE	029-003-A	156.80
GAECKLEIN DAVID A & NANCY H		LAKESIDE DRIVE	029-002-D	769.44
GAECKLEIN DAVID A & NANCY H		189 LAKESIDE DRIVE	029-002-B	3,002.72
GAECKLEIN NANCY H	STEPHEN E BRYER	LAKESIDE DRIVE	029-003	196.00
GAGNE BARBARA M		10 JUNIPER POINT ROAD	004-006	1,312.64
GAGNE DAVID A & CHRISTINE M		38 FULLERTON STREET	019-106	1,090.88
GAGNE LINDA M		59 MCFARLAND POINT ROAD	015-043-013	3,810.24
GAGNON DAN & SUE		59 OCEAN POINT ROAD #26	022-039-026	507.36
GALVIN BEVERLY E		CREST AVENUE	006-011	247.52
GALVIN BEVERLY E		OFF SUNSET ROAD	006-015	199.36
GALVIN BEVERLY E		125 CREST AVENUE	006-016	1,066.24
GAMAGE GERALD W.	GAMAGE VALARIE ANNE	25 HUTCHINSON DRIVE	029-040-G	1,457.12
GARDNER PETER N & JANE H		36 WEST STREET	019-033	1,365.28
GARRETT SUSAN & ANDREW MAXFIELD TRST	SUSAN M GARRETT TRUST	70 LAKESIDE DRIVE	029-013-A	1,491.84
GARRITY KEVIN S; PAUL GERARD JR	SEAN RICHARDS GARRITY	TOWNSEND AVENUE	030-035	782.88
GARRITY SEAN R	GARRITY DENISE M	186 COMMERCIAL STREET	015-033	4,900.00
GARVEY DOMINIC LIFE TENANT	THERESA FALCO-CALLARI	21 WAGNER WAY	026-037-D1-ON	631.68
GARVIN DAVID T		LINEKIN ROAD	003-005-013	1,423.52
GASBARRONE LESLEY & SIGNE KLINGER		156 TOWNSEND AVENUE	022-013	1,646.40
GAY THEODORE R & DORA A		183 CREST AVENUE	006-002-C	1,095.36
GAYLE BLAKELEY FARRIS TRUST - 2000	C/O RACKEMANN SAWYER & BREWSTER	331 LAKESIDE DRIVE	025-009	10,703.84
GAYS RICHARD F & SUSAN H		BAYBERRY ROAD ACCESS	011-007-K	612.64
GCN HOLDING LLC				1.12

TOWN OF BOOTHBAY HARBOR

Owner	Second Owner	Location	Map Lot	Original
GEDDRY CYNTHIA A		43 MCFARLAND POINT DRIVE #7	015-043-007	3,568.32
*GELARDEN ROBERT J & SUSAN S		36 BRADLEY ROAD	031-015	2,896.77
GENTRY GINA L		84 EASTERN AVENUE	022-048-A	1,764.00
GEORGE WHITTEN FAMILY TRUST	AMY, CHARLES & ROBINSON TRUSTEES	54 MASSACHUSETTS ROAD	004-037	907.20
GERMAIN SARA W & EDWARD B		ISLE OF SPRINGS	027-001-031	754.88
GERRAUGHTY RODDY F	ELIZABETH R FEULNER	HARBOR HEIGHTS ROAD	016-131	824.32
GERRAUGHTY RODDY F	ELIZABETH R FEULNER	16 HARBOR HEIGHTS ROAD	016-092	896.00
GETCHELL BROS INC				62.72
GETCHELL ERIC E & CHRISTINE S		15 ATLANTIC AVENUE E	020-053-E	1,981.28
GIBBONS FAMILY TRUST	GIBBONS JAMES & MARY LYNN TRUSTEES	39 JUNIPER POINT ROAD	004-023	2,630.88
GIBBONS THOMAS D & ELIZABETH A		44 ATLANTIC AVENUE	016-043	3,196.48
GIGUERE PAUL G - TRUSTEE	GIGUERE FAMILY TRUST	74 CREST AVENUE	011-009-Q	937.44
GILCHRIST DEBORAH S & BARRETT		56 VIRGINIA STREET	024-053	5,717.60
GILCHRIST DEBORAH S & BARRETT L	CHARLOTTE & DAVID DES STAFFORD	5 BRIGGS LANE	024-039	1,765.12
GILCHRIST PETER M & NANCY A		41 COMMERCIAL STREET	015-074	3,831.52
GILCHRIST PETER M & NANCY A		43 COMMERCIAL STREET		134.40
GILCHRIST PETER M & NANCY A		43 COMMERCIAL STREET	015-073	3,026.24
GILES ELBRIDGE		OFF LAKEVIEW ROAD		460.32
GILES ELBRIDGE		HERON COVE ROAD	029-042	384.16
GILES ELBRIDGE & JUNE		MADDOCKS ROAD	018-057-B	133.28
GILES ELBRIDGE A		31 LAKEVIEW ROAD	018-079	610.40
GILES ELBRIDGE A		OFF MADDOCKS ROAD	018-056	133.28
GILES ELBRIDGE A & JUNE		HERON COVE ROAD	026-022	586.88
GILES ELBRIDGE A & JUNE P		39 LAKEVIEW ROAD	018-076	581.28
GILES ELBRIDGE A & JUNE P		38 LAKEVIEW ROAD	018-055	1,599.36
GILES JUNE P		LOGAN ROAD	018-049-002	613.76
*GILES SARAH E & CRAIG L		6 CAMPBELL STREET	016-047	1,271.65
GILKEY LANGDON; SONJA WEBBER-GILKEY	AMOS W GILKEY; FROUWKJE PAGANI TRST	60 MASSACHUSETTS ROAD	004-039	9,531.20
GILL ROBERT E & KATHLEEN		16 LOBSTER COVE ROAD	016-123	2,649.92
GILLETTE DENNIS		133 ATLANTIC AVENUE #52A	010-032-052A	2,316.16
GILLIES JOHN	GILLIES PATRICIA WALSH	10 SUNNY LANE ROAD	004-054A	2,072.00
GIMBEL ELISABETH VOSE		6 ABENAKI ROAD	021-039-E	2,133.60
GIMBEL MARK				59.36
GIMBELS OF MAINE INC		39 COMMERCIAL STREET		19.04

Owner	Second Owner	Location	Map Lot	Original
GIMBELS OF MAINE INC		16 COMMERCIAL STREET		50.40
GIMBELS OF MAINE INC		21 COMMERCIAL STREET		4.48
GIMBELS OF MAINE INC		14 COMMERCIAL STREET		43.68
GINN HERBERT E	C/O GINN REAL ESTATE	OFF WEST STREET	019-042-B	828.80
GLASRU THOMAS T & LAURIE A		12 BARROWS ROAD	017-025	2,972.48
GLASRU THOMAS T & LAURIE A		BARROWS ROAD	017-041	1,126.72
GLASS FRANCOISE		OFF KENNEY FIELD DRIVE	020-183	87.36
GLASS FRANCOISE		37 KENNEY FIELD DRIVE	020-181	1,236.48
GLEASON FINE ART INC		31 TOWNSEND AVENUE		34.72
GLEASON MARTHA W & DENNIS J		31 TOWNSEND AVENUE	020-088	6,665.12
GLEN GARRY OF BAYVILLE LLC		10 GLENSIDE ROAD	024-044	7,859.04
GOGGIN LAWRENCE R & BLANCHE B		133 ATLANTIC AVENUE #31B	010-032-031B	1,909.60
GOLD SMITH GALLERY				12.32
GOLDSMITH BILLIE HOWARD		3 PEAR STREET	020-126	2,517.76
GOLDSMITH ELIZABETH F		21 BAYBERRY ROAD	011-009-M	931.84
GOMES JOAQUIM I	HELGA DO ROSARIO GOMES	119 LAKESIDE DRIVE	029-011-B	2,503.20
GONZALES CAROLE M		56 CREST AVENUE	011-010	1,001.28
GONZALES CAROLE M		CREST AVENUE	011-011	150.08
GONZALES G KENT & CAROLE M		CREST AVENUE	011-013	98.56
GONZALES G KENT & CAROLE M		CREST AVENUE	011-010-A	1,307.04
GORDON ABIGAIL E		12 GRANARY WAY UNIT #2	020-083-002	3,872.96
GORDON DENISE V.		56 CAMPBELL STREET	020-034-A	778.40
GORDON NATHAN R & NICOLE		7 STONEHEDGE DRIVE	022-007-A	1,314.88
*GORMAN GERARD PATRICK & RUTH ANNE		10 FULLERTON STREET	019-099	2,197.89
GORTON EUGENE E & DEBORAH G		20 LINEKIN ROAD #8B	001-017-A-008B	3,308.48
GOSSELIN MARK A & JENNIFER A		5 TOWNSEND LEDGE DRIVE	008-009-B	2,897.44
GOSSELIN RICHARD R		3 HARBOR ISLAND	015-118-001	3,353.28
*GOULD CORINNE H		21 HOWARD STREET	019-001-A	1,748.77
*GOULET PATTI L & DENNIS P		50 REED ROAD	018-045-G	1,314.21
GOWEN CHARLOTTE HEATON		17 WEEKS ROAD	021-026	1,221.92
GRANGER NORTHERN INC		OFF FULLERTON STREET	026-038	3.36
GRANGER NORTHERN INC		OFF BARTER ROAD	026-038-C	332.64
GRANGER NORTHERN INC		PAINE ROAD	026-038-D	330.40
GRANT ANNE MCMANUS		OFF WEEKS ROAD	021-028	66.08

TOWN OF BOOTHBAY HARBOR

Owner	Second Owner	Location	Map Lot	Original
GRANT CHRISTOPHER E & SHARON L		53 CROOKED PINE	011-041	3,367.84
GRANT CHRISTOPHER E & SHARON L		OFF CROOKED PINE ROAD	011-043	224.00
GRANT MARIANNE BERRIGAN TRUSTEE		30 ATLANTIC AVENUE	016-038	3,167.36
GRANT RICHARD A & SHARON A		17 MIDDLE ROAD	018-018-B	1,367.52
GRANT SCOTT G	ANNE E MCMANUS	9 GRANTS WAY	021-029	1,346.24
GRASSO SALVATORE		24 FULLERTON STREET	019-103	1,752.80
GRAVES DEBORAH L & DAREN L		11 BAY STREET	016-112	1,752.80
GRAY CONSTANCE R		103 CREST AVENUE	010-060	918.40
GRAY DAVID & DOROTHY A CO-TRUSTEES	DAVID H & DOROTHY ANN GRAY REV TRST	23 HAHN COVE RD	009-024	12,600.00
GRAY JENNIFER M ME QUALIFIED PERS RES	GRAY TERENCE K ME QUALIFIED PERS RES	26 APPALACHEE ROAD	021-042	2,251.20
*GRAY MERLIN H & ELEANOR F		12 SIMMONS DRIVE #3	022-039-003	506.69
GRAY TERENCE K & JENNIFER M		11 WESTERN AVENUE	018-002-C	806.40
GRAYHAWK LEASING LLC				648.48
GREENE ALDEN		1 BY WAY		271.04
GREENE ROBERT A TRUSTEE	THE ELLEN GREENE TRUST	114 APPALACHEE ROAD	021-054	966.56
GREENLEAF ALBERT L		34 HOWARD STREET		24.64
GREENLEAF ALBERT L & CLEO R		8 WEST STREET	019-011	2,164.96
GREENLEAF ALBERT L & CLEO R		34 HOWARD STREET	019-027	1,859.20
GREENLEAF LODGING CORP		65 COMMERCIAL STREET	015-069	8,162.56
GREENLEAF LODGING CORP		65 COMMERCIAL STREET		119.84
GREENLEAF LODGING CORP		71 COMMERCIAL STREET		194.88
GRIFFIN CARL R III & DENISE		59 ATLANTIC AVENUE	016-026	4,733.12
GRIFFIN CARL R III ESQ		59 ATLANTIC AVENUE		207.20
GRIFFIN DENISE C		195 ATLANTIC AVENUE	005-033-B	13,778.24
GRIFFIN DONALD G & JANE A		116 GRANDVIEW AVENUE	001-011	16,671.20
GRIFFIN JENNIFER Z		25 LOBSTER COVE ROAD	016-009	1,417.92
GRIFFIN KAREN U & WILLIAM R		88 CREST AVENUE	011-009-D	600.32
GRIFFIN MARGUERITE J		44 ROADS END	010-008	4,224.64
GRIFFIN MARGUERITE J		61 ATLANTIC AVENUE	016-025	4,726.40
GRINDALL HARRY S III		107 WESTERN AVENUE	014-034	1,787.52
GRINNELL BARRY G & LORI L		192 MIDDLE ROAD	029-036-A	1,990.24
GROTON NEAL F & SUSAN		137 SAMOSET ROAD	025-018-002A	2,710.40
GROTON NEAL F & SUSAN			025-018-2B	454.72
GROVER MERRITT B & PATRICIA A		2 MONTGOMERY ROAD	022-031	1,851.36

Owner	Second Owner	Location	Map Lot	Original
GROVER ROBERT F		47 TOWNSEND AVENUE	020-080	4,054.40
GROVER'S HARDWARE INC		47 TOWNSEND AVENUE		481.60
GRUENER NICIA N		144 ATLANTIC AVENUE	010-045	2,904.16
GTECH CORPORATION				17.92
GUDROE DARRELL & SARAH		32 KENNEY FIELD DRIVE	020-177	2,217.60
GUDROE SARAH				148.96
GUDROE SARAH K		206 TOWNSEND AVENUE	026-37E-00N	179.20
GUERIN MARK J & KARIN E		21 OLD QUARRY LANE	018-031-A	1,701.28
GUILD POLLY L & S THEODORE LIFE ESTATE		148 ATLANTIC AVENUE	010-046	1,005.76
GUNNISON MELBA R		163 CREST AVENUE	006-003-A	1,505.28
GUZZO DAWN K & GARY		23 WEST STREET	019-111	1,957.76
GUZZO LEE A & BARBARA		28 HARRIS POINT PLACE	017-003	7,697.76
GUZZO LEE A & BARBARA		30 HARRIS POINT ROAD	017-003-A	1,930.88
*HAGGETT CHARLES E III & MARTHA A		134 LAKEVIEW ROAD	026-011	2,000.77
HAGGETT MARTHA A		23 LAKEVIEW ROAD	018-081	1,163.68
HAHN MICHELLE J		82 BACK NARROWS ROAD	031-021	10.08
HAHNEL JUDITH M		CORNER OF PARK & CAMPBELL	020-035	417.76
*HALE CYNTHIA E		44 UNION STREET	020-151	3,497.09
*HALE DONALD G & FRANCES H		14 MOFFAT LANE	025-017-003	3,632.61
HALE STEPHANIE J		8 ABENAKI ROAD	021-039-F	2,483.04
HALL NANCY S		13 WEST HBR POND RD #13B	014-039-013B	2,832.48
HALLINAN DENNIS & MARY		ATLANTIC AVENUE (REAR)	005-015	45.92
HALLINAN DENNIS & MARY		239 ATLANTIC AVENUE	005-016	2,886.24
HALLINAN RICHARD M		6 SEA STREET	015-048	1,252.16
HALLINAN ROBERT	CLIVE FARRIN	201 TOWNSEND AVENUE	022-017-ON-001	66.08
HALLINAN ROBERT A & DEBRA S		12 SUNSET ROAD	010-052	2,228.80
HALLINAN ROBERT A & DEBRA S		18 HIGHLAND PARK ROAD	023-026-004	1,705.76
HALLINAN WILLIAM F		11 KENNEY FIELD DRIVE	020-187	1,501.92
HALLINAN WILLIAM F & KATHLEEN		7 KENNEY FIELD DRIVE	020-188	1,256.64
HALLSTROM LESTER D & DEBORAH A		36 EASTERN AVENUE	022-045	1,904.00
HALLSTROM LESTER D & DEBORAH A		71 COMMERCIAL STREET	015-063	7,896.00
HAMBLEN DAVID G & SUSANNE G		399 LAKESIDE DRIVE	013-018	3,290.56
HAMBLEN JANET K		347 LAKESIDE DRIVE	025-012	4,908.96
HAMBLEN WILLIAM R & JENET K		8 MCFARLAND POINT DRIVE #29	015-043-029	2,592.80

TOWN OF BOOTHBAY HARBOR

Owner	Second Owner	Location	Map Lot	Original
HAMILTON GEORGE	THERESA HAMILTON	133 ATLANTIC AVENUE #41A	010-032-041A	2,240.00
HAMM CAROLE	DAVID HOPLA	9 JORDAN DRIVE	030-002-012	7,696.64
HAMM CAROLE	DAVID HOPLA		030-002-001	473.76
HAMMOND LESLIE H	HOLLY E LENHARDT 2010 REV TRUST	15 HAMMOND WAY	006-012	1,062.88
HAMMOND LESLIE H	HOLLY E LENHARDT 2010 REV TRUST	HAMMOND WAY	006-009	154.56
HAMMOND LUMBER COMPANY				1,096.48
HAMRIN KRISTINA W		7 SUNSET ROAD	010-006	1,788.64
HANNAFORD BROS CO #8143				7,364.00
HANNAFORD BROS CO #8143				10,202.08
HANNULA EDWARD & ELIZABETH A	BRIGGS RICHARD & LESLIE	201 LOBSTER COVE ROAD	021-015	3,506.72
HANSEN JERRETT L	LAURA INGERSOL	22 MOUNTAIN VIEW ROAD	029-006-E	1,601.60
HARBOR BAIT INC				109.76
HARBOR LAKE FARM ASSOC INC		ISLAND-WEST HARBOR POND	029-048	184.80
HARBOR OPTICAL LLC				263.20
HARBOR VIEW HOUSING ASSOCIATES		23 SCHOOL STREET	020-144-A	12,464.48
HARBORAGE INN INC		75 TOWNSEND AVENUE		175.84
HARBORFIELDS INC		24 MCKOWN POINT ROAD	008-013	15,349.60
HARBORFIELDS INC		24 MCKOWN POINT ROAD		119.84
HARBORSIDE CENTER FOR WELLBEING		115 TOWNSEND AVENUE		68.32
HARBORSIDE CENTER FOR WELLBEING		115 TOWNSEND AVENUE	020-115	2,639.84
HARBORSIDE HOLDINGS INC		137 TOWNSEND AVENUE	022-024	4,807.04
HARBOUR TOWNE INN INC		71 TOWNSEND AVENUE		178.08
HARBOUR TOWNE INN INC		71 TOWNSEND AVENUE	020-076	5,925.92
HARDING CURTIS E & JEANNE C		87 CREST AVENUE	010-072	1,043.84
HARDING CURTIS E & JEANNE C		83 CREST AVENUE	010-073	874.72
* HARDWICK DONALD H		59 OCEAN POINT ROAD #27	022-039-027	280.45
HARDWICK SCOTT ALAN	HAILI VENESSA KARG	15 SHERMAN STREET	019-117	1,786.40
HARMONY HILL REALTY TRUST		8 MILL COVE CREST	019-042	1,996.96
HAROLD W BISHOP AGENCY		3 BRIDGE STREET		70.56
HARPER JOHN W & FRANCES		15 ATLANTIC AVENUE #D	020-053-D	1,743.84
HARRIGER BARBARA S		21 WEST STREET	019-121	1,472.80
HARRIGER BARBARA S	DOUGLAS P WEIDERMAN	14 JUNIPER POINT ROAD	004-004-A-004	2,418.08
HARRIGER JAMES C		3 SHERMAN STREET	019-120	976.64
HARRINGTON JEANNINE		BAYVILLE ROAD	031-037	700.00

Owner	Second Owner	Location	Map Lot	Original
*HARRINGTON JEANNINE W		9 BAYVILLE ROAD	031-036	2,309.89
*HARRIS LEE S III & PIETERNELLA D'B		12 BEAR END ROAD	013-007-A	14,076.61
HARRISON PATRICIA JEAN		50 TOWNSEND AVENUE	019-152	2,504.32
HARTFORD KATHRYN		28 MONTGOMERY ROAD	022-034	1,038.24
HARTFORD P CHAPIN		5 SEA STREET	019-025	1,999.20
HARTGROVE JOSEPH D	SUSAN M HARTGROVE	69 LAKEVIEW ROAD	026-021-A	1,998.08
HARTLEY KELS Y L; SONNI K & ALI K		106 OCEAN POINT ROAD	031-007	3,792.32
HARTLEY MARINE SERVICES INC		106 OCEAN POINT ROAD		8.96
HARTNETT CAROL		10 MCKOWN STREET		8.96
HASLAM JANETH P TRUSTEE	ROBERT T HASLAM JR REVOCABLE TRUST	31 BAYBERRY ROAD	011-009-G	735.84
HASTINGS ELIZABETH M	SUSAN M REECE	ISLE OF SPRINGS	027-001-193	1,005.76
HATCH ALICE B		32 JUNIPER POINT ROAD	004-013	3,067.68
HATCH MARY T		15 VIRGINIA STREET	031-036-A	2,339.68
HATHAWAY ARTHUR W	DOUGLAS V HATHAWAY	10 WEST STREET	019-012	1,639.68
HAWKE ANDREW C		78 PARK STREET	021-039-C	4,298.56
HAWKE ASSOCIATES LLC		203 TOWNSEND AVENUE	030-008	6,693.12
HAWKE BEATRICE A		32 TODD AVENUE	015-085	2,119.04
HAWKE BEATRICE A		32 TODD AVENUE		30.24
HAWKE BEATRICE A		20 KENNEY FIELD DRIVE	020-172	1,574.72
HAWKE MOTORS		203 TOWNSEND AVENUE		234.08
HAYES FAMILY CORPORATION		48 BLOW HORN ROAD	007-010	5,644.80
HAYES MARGARET F		BLOW HORN ROAD	007-010-00B	987.84
HAYNES GEORGE P TRUSTEE	MABELLE P HAYNES LIVING REV TRUST	55 ATLANTIC AVE	016-027	3,047.52
HAZELTON DANIEL R & MARK W		44 MASSACHUSETTS ROAD	004-026	2,741.76
HEABERLIN IRMA L LIFE ESTATE		52 KENNEY FIELD DRIVE	022-066	1,514.24
HEADS OF THE HARBOR INC		52 UNION STREET		78.40
HEALION THOMAS E	BETTY H HEALION TRUSTEES	115 APPALACHEE ROAD	021-058	3,973.76
HEALY MAURICE J & VALERIE M		33 MCFARLAND POINT DR #2	015-043-002	3,067.68
HEATHER M GRIFFITHS REVOCABLE TRUST	HEATHER GRIFFITHS; JENNIFER D RIDDLE	47 BIRCH ROAD	007-007-E	2,394.56
HEDBERG CARL J TRUSTEE	HEDBERG FAMILY TRUST	33 HARRIS POINT ROAD	017-005-B	5,313.28
HEIDENREICH THEODORE E JR	JANE H HEIDENREICH TRUSTEES	64 MCFARLAND POINT DR #18	015-043-018	4,399.36
HELM DEAN & KATHY HANLEY CO-TRUSTEES	BETTE F HELM FAMILY BY-PASS TRUST	98 MCKOWN POINT ROAD	004-056	3,204.32
*HELMAN FRANK G LIFE ESTATE	MARTHA H PEAK	88 APPALACHEE ROAD	021-048	3,230.53
HENDERSON SUZANNE C		ARTHUR DRIVE	029-013-E	374.08

TOWN OF BOOTHBAY HARBOR

Owner	Second Owner	Location	Map Lot	Original
HENNIGAR HOWARD V JR & SUSAN L		205 207 SAMOSET ROAD	028-013	7,019.04
HEPBURN SUE T		65 REED ROAD	026-021-E	2,166.08
HERMAN CHARLES M & CONNIE C		198 ATLANTIC AVENUE	006-021-003	1,967.84
HERMANN GEORGE A & MYRL D		96 ATLANTIC AVENUE #3B	016-018-A-003B	2,241.12
HERRINGBONE'S PUB AND GRILL LLC				515.20
HESELTON DOANE R		96 ATLANTIC AVENUE #1C	016-018-A-001C	2,229.92
HESSE SHIRLEY MCKAY		47 WESTERN AVENUE	018-033	2,523.36
HEVERLING DAVID R & HEATHER H		116 CREST AVENUE	007-007-G	1,932.00
HEWLETT PACKARD FINANCIAL				42.56
HEYL ANTHONY		17 TOWNSEND AVENUE		52.64
HIGGINS JOSHUA P & EMILY P		53 OLD STONEWELL ROAD	006-002-M-002	1,579.20
HIGGINS LORRI M		18 TODD AVENUE		3.36
HIGGINS RACHEL				23.52
HIGH LEDGE LLC		HIGH LEDGE LANE	030-031	43.68
HIGH LEDGE LLC		75 HIGH LEDGE LANE	030-031-001	104.16
HIGH LEDGE LLC		71 HIGH LEDGE LANE	030-031-003	106.40
HIGH LEDGE LLC		73 HIGH LEDGE LANE	030-031-002	105.28
HIGH LEDGE LLC		49 HIGH LEDGE LANE	030-031-012	116.48
HIGH LEDGE LLC		47 HIGH LEDGE LANE	030-031-008	106.40
HIGH LEDGE LLC		53 HIGH LEDGE LANE	030-031-007	132.16
HIGH LEDGE LLC		69 HIGH LEDGE LANE	030-031-004	109.76
HILARY L FRITZ RIPP REVOCABLE TRUST		11 SCHOOL STREET	020-148	1,742.72
HILL LOIS BOON		52 MCFARLAND POINT DR #28	015-043-028	3,977.12
HILSCHER ROBERT B & DEBORAH S		80 OAK STREET	026-037-B	2,615.20
HINDS TIMOTHY		62 BAY STREET	020-005	1,255.52
HINRICHS CELIA A	SAUL A BLOOM	139 MCKOWN POINT ROAD	009-032	7,386.40
HOCHSTEIN SUSANN & JOHN		142 ATLANTIC AVENUE	010-044	3,101.28
HOCK CHARLES T & MARILYN H		42 WAWENOCK TRAIL	029-043	1,794.24
HODGDON ALAN; ALICE & JENNIFER		5 HILLSIDE ROAD	024-013	863.52
HODGDON CLARA G HEIRS OF		139 WESTERN AVENUE	014-027	2,328.48
HODGDON CLARA G HEIRS OF		WESTERN AVENUE	014-027-A	134.40
HODGDON DANA	CATHY HODGDON	175 LAKESIDE DRIVE	029-004	2,666.72
HODGDON DANA	CATHY HODGDON	LAKESIDE DRIVE	029-005	112.00
HODGDON SARAH		24 WEST STREET		13.44

Owner	Second Owner	Location	Map Lot	Original
HOFFMAN RUSSELL H	SARAH M FOULGER	33 POWDER HILL FARMS ROAD	025-014-B-005	5,475.68
HOLBROOK VERONICA		37 MIDDLE ROAD	026-042	676.48
HOLM KENNETH D			030-002-002	1,435.84
HOLMAN JANE S TRUSTEE	JANE S HOLMAN 2006 REVOCABLE TRUST	110 GRANDVIEW AVENUE	001-012	6,674.08
HOLMBERG DOUGLAS & NORMA J		16 SCHOOL STREET	020-137	1,169.28
HOLMBERG NORMA JEAN		46 OAK STREET	019-134	1,871.52
HOLMES JAMES S	CRYSTAL R BERNIER	90 EASTERN AVENUE	023-001	1,002.40
HOLMES JAMES SYLVESTER JR	DIANA LEE HOLMES	250 OCEAN POINT ROAD	031-033	966.56
HOLMES JULIA		OCEAN POINT ROAD	031-029-1	694.40
HOMESTEAD PARTNERS LLC	C/O STEPHEN PITCHER	ST ANDREWS LANE	014-007	1,144.64
HOMESTEAD PARTNERS LLC	C/O STEPHEN PITCHER	8 SEA VIEW PLACE	014-008-A	2,867.20
HONAN WILLIAM E		61 BARROWS ROAD	017-033	4,511.36
HOPKINS RAYMOND F; MARK R HOPKINS	KATHRYN C HOPKINS	16 CRANBERRY ROAD	011-002	3,262.56
HORGAN KATHARINE D		25 CAMPBELL STREET	016-051	929.60
HOSKEER CHRISTIAN J & JULIE M		63 KENNEY FIELD DRIVE	022-083	2,527.84
HOUSE FRANCES SULLIVAN	RICHARD A HOUSE	26 BLOW HORN ROAD	007-008-P	566.72
HOUSE OF LOGAN		20 TOWNSEND AVENUE		157.92
HOUSE OF LOGAN		34 TOWNSEND AVENUE		78.40
HOWARD H WYMAN JR TRUSTEE	WY-N-HEL TRUST	20 WAWENOCK TRAIL	026-006	1,624.00
HOWARD H WYMAN JR TRUSTEE	WY-N-HEL TRUST	HERON COVE ROAD	029-042-A	187.04
HOWARD HOUSE		347 TOWNSEND AVENUE	030-034	7,669.76
HOWARD HOUSE INC		347 TOWNSEND AVENUE		225.12
HOWARD HUGH W JR		WAWENOCK TRAIL	029-047	287.84
HOWE BRIAN M & DIANE M		32 SUMMIT ROAD	020-013	1,422.40
HOWE MELANIE L		54 BLOW HORN ROAD	007-011	4,660.32
*HOZDALA PAUL W		29 KENNEY FIELD DRIVE	020-182	1,577.41
HUGHES JANET F		31 CROOKED PINE ROAD	011-051	2,360.96
HUGHES NETWORK SYSTEMS LLC				1.12
HUIZING TIMOTHY C & ARLENE J		24 HARBOR HEIGHTS ROAD	016-093	885.92
HULL JERRY L.	MARIE ROSE RUFFALO	63 BAY STREET	016-078	1,477.28
HUMPHREY RICHARD A	KATHLEEN M HUMPHREY	41 SCHOOL STREET	022-062-A	1,527.68
HUNT FRANCIS STUART		15 MASSACHUSETTS ROAD	004-046	2,399.04
HUNTER PETER M	MCALEER MARK A	ATLANTIC AVENUE	006-021-011	371.84
HUNTER PETER M	MCALEER MARK A	ATLANTIC AVENUE	006-021-010	377.44

TOWN OF BOOTHBAY HARBOR

Owner	Second Owner	Location	Map Lot	Original
HUNTER PETER M	MCALDER MARK A	180 ATLANTIC AVENUE	010-092	1,912.96
HUNTER PETER M	MCALDER MARK A	ATLANTIC AVENUE	010-091	320.32
HUNTINGTON MARY		7 BAY STREET	016-114	1,984.64
HURD JANE NEWCOMB	ROGER D SEVERANCE	66 COMMERCIAL STREET	015-015	2,443.84
HURD TIMOTHY D & SUZANNE M		OFF CREST AVENUE	016-002	602.56
HURD TIMOTHY D & SUZANNE M		52 FULLERTON STREET	019-108	2,100.00
HURFORD HENRY J JR CPA		2 MCKOWN STREET		14.56
HURFORD HENRY JOHN III		BOOTHBAY TOWN LINE	029-007-B	2.24
HURST JOHN W & NANCY S		15 WILLIAMS STREET	018-007	1,426.88
HUTCHEON PAUL & SUSAN		CREST AVENUE	010-086	403.20
HUTCHESON THAD T JR	REBECCA BROWN HUTCHESON	8 MCKOWN POINT ROAD	008-012	8,260.00
HUTCHINGS FRED H & JERI K		12 PATTON LANE	029-041-002	994.56
HUTCHINS DAVID CLINTON		10 PARK STREET	020-167	1,470.56
HUTCHINS DEANE L & VIRGINIA B		SUNSET ROAD	010-055	168.00
HUTCHINS DEANE L & VIRGINIA B		42 SUNSET ROAD	010-056	1,128.96
HUTCHINSON ALBERT N & SUSAN J		ISLE OF SPRINGS	027-001-152	882.56
HYDE JENNIFER	DAVID M BRONSTEIN	17 HARRIS POINT ROAD	017-007	6,095.04
HYSON RENDALL & MARGARET E		15 SEA STREET	015-047	1,937.60
HYSON RENDALL & MARGARET E		37 HUTCHINSON DRIVE	029-040-I	1,453.76
HYSON RONALD		48 BAYVILLE ROAD	031-037-A	1,246.56
IMBER ROBIN LEE		OLD STONEWALL ROAD	006-002-M-004	463.68
IMHOF ANGELA M		133 ATLANTIC AVENUE #71A	010-032-071A	1,968.96
IMHOF LENORE M		11 WALL POINT ROAD	021-012	1,256.64
INGRASSIA MICHAEL	CHRISTINA L INGRASSIA	122 CREST AVENUE	007-007-H	1,286.88
IRISH PATRICIA E & HOWARD		52 MIDDLE ROAD	026-028	792.96
IRVING OIL LIMITED		209 TOWNSEND AVENUE		3,633.28
IRVING OIL LIMITED		209 TOWNSEND AVENUE	030-008-B	6,716.64
ISLAND TEAK COMPANY		38 SEA STREET		22.40
ISLE OF SPRINGS ASSOCIATION		ISLE OF SPRINGS	027-001-001	18,940.32
ISLE OF SPRINGS ASSOCIATION		POWDER HORN ISLAND	027-005	248.64
ISLE OF SPRINGS ASSOCIATION		RAM ISLAND	027-002	228.48
ISLER SUSAN L	NANCY F STRONG	17 CREST AVENUE	016-004	1,524.32
ISLER SUSAN L	NANCY F STRONG	OFF CREST AVENUE	016-003	430.08
J & A REALTY LLC		11 COMMERCIAL STREET	015-110	2,651.04

Owner	Second Owner	Location	Map Lot	Original
J EDWARD KNIGHT INSURANCE CO		159 TOWNSEND AVENUE		170.24
J L B REALTY TRUST	JANICE LONG BEAVER, TRUSTEE	35 UNION STREET	020-067	2,189.60
JACKSON PATRICK T JR		8 OAK POINT ROAD	025-016	18,779.04
* JACOBSON ROBERT E TRUSTEE	ROBERT E JACOBSON INTER VIVOS	36 HARRIS POINT ROAD	017-005	7,459.65
JAEGER LARRY E & SHEILA E		8 BIRCH ROAD	011-070	3,640.00
JAFFEE MARY SAUDEK; ROBERT E SAUDEK	STEPHEN L SAUDEK TRUSTEES	11 ST ANDREWS LANE	014-006	11,354.56
JAMES F. BURNS III TRUSTEE	BURNS CHILDREN IRREVOCABLE TRUST	4 NAHANADA ROAD	011-009	1,677.76
JAMES F. BURNS III TRUSTEE	BURNS CHILDREN IRREVOCABLE TRUST	5 NAHANADA ROAD	011-008-B	2,858.24
JAMES MICHAEL H		22 HUTCHINSON DRIVE	029-040-D	1,386.56
JAMESON SUSAN K	ANNE L WISSLER	63 BARROWS ROAD	017-032	2,297.12
JANET W STEPHENS REVOCABLE TRUST	JANET W STEPHENS TRUSTEE	31 JUNIPER POINT ROAD	004-028	2,635.36
JANICE M. DETOMA, TR. OF THE REVOCABLE	INDENTURE TRUST OF JANICE DETOMA	7 RACOON DRIVE	007-008-M	2,511.04
JARKIEWICZ PAUL S		94 LAKESIDE DRIVE	029-013-B	1,532.16
JASKOT SUSAN S.		BAYBERRY ROAD	011-021	109.76
JASKOT SUSAN S.		BAYBERRY ROAD	011-018	599.20
JEAN TARR FLEMING TRUST	LOUIS BROWN FLEMING TRUST	62 MASSACHUSETTS ROAD	004-040	8,972.32
JEATH LLC		2 4 & 6 WHARF STREET	015-114	5,788.16
JEATH LLC		34 TOWNSEND AVENUE	019-148	6,008.80
JEATH LLC		6 MCCLINTOCK STREET	019-156	1,645.28
JEATH LLC		MCCLINTOCK STREET	019-155	1,108.80
JEATH LLC		20 TOWNSEND AVENUE	019-154	8,310.40
JEATH LLC		MCKOWN STREET	015-099	3,661.28
JILL DOYLE LIVING TRUST	JILL & JOSEPH DOYLE TRUSTEES	52 MCFARLAND POINT DR #27	015-043-027	4,129.44
JMJ INVESTMENT GROUP LLC		55 OAK STREET		328.16
JOBES THEODORE H & ELIZABETH V		9 WATUTKA WAY	010-083	927.36
JOBES THEODORE H & ELIZABETH V		CREST AVENUE	010-085	409.92
JOBES THEODORE H & ELIZABETH V		OFF CREST AVENUE	010-080	509.60
JOBES THEODORE H & ELIZABETH V		OFF CREST AVENUE	010-081	339.36
JOBES THEODORE H		7 WATUTKA WAY	010-082	1,964.48
JOCELYNE B BLAIS TRUST 2011	MAURICE G BLAIS TRUST 2011	27 LINEKIN ROAD	001-005	11,522.56
JOHN E ST JOHN LIVING TRUST	JOHN ST JOHN; GERNA H. ST JOHN	WEST HARBOR POND CONDO	014-039-008D	2,834.72
JOHN EDWARDS JEWELRY & DESIGN		4 TOWNSEND AVENUE		163.52
JOHNSON B VANN & MILDRED L		154 ATLANTIC AVENUE	010-048	966.56
JOHNSON BROOKS N	MARGARET DRISKO-JOHNSON	3 PARK STREET	020-040	1,556.80

TOWN OF BOOTHBAY HARBOR

Owner	Second Owner	Location	Map Lot	Original
JOHNSON CHERYL RAE	REED MARTHA	91 BAYVILLE ROAD	024-007	1,137.92
JOHNSON DAVID I		2 MCFARLAND POINT DRIVE	015-043-036	2,521.12
JOHNSON HILDA		11 PATTON LANE	029-040-N	1,335.49
JOHNSON STEVEN B & JENNIFER W		31 BAY STREET	016-088	1,243.20
JOHNSTON JANE E		79 WESTERN AVENUE	014-042	1,800.96
JOLLEY THOMAS & STACEY		16 ELVIRA DRIVE	018-002-B	1,495.20
JONES ALEXANDER K & CAROL W		36 WAWENOCK TRAIL	026-002	1,647.52
JONES ALLAN R		18 EATON ROAD	025-021-A	12,661.60
JONES DONNA		59 OCEAN POINT ROAD #22	022-039-022	237.44
* JONES JOANNE P		59 OCEAN POINT #21	022-039-021	214.37
JONES ROBERT A & LINDA M TRUSTEES		71 OAK POINT ROAD	012-005	20,282.08
JONES SUZANNE J		42 LAKEVIEW ROAD	018-060	1,708.00
JONES VIRGINIA B		20 SUMMIT ROAD	016-067	1,056.16
JORDAN ALDEN		60 WEST STREET	019-040	4,001.76
JORDAN CAROLE		39 JORDAN DRIVE	030-002-007	2,260.16
JORDAN CAROLE M		37 JORDAN DRIVE	030-002-006	333.76
JORDAN EDWARD P.		LINEKIN ROAD	003-005-017	1,640.80
JORDAN NANCY E	SUSAN M MILLER	99 APPALACHEE ROAD	021-063	4,385.92
JORDAN PETER W & RUTH S		10 ROBERTS CIRCLE	024-022	1,794.24
JORGENSEN SVEND	CAROL A JORGENSEN	236 LAKESIDE DRIVE	029-001	5,519.36
JOURDET LON W III & GALE L		214 ATLANTIC AVENUE	006-023	2,232.16
JOURNAGAN TRAVIS		22 GRANARY WAY		84.00
JOYAL SCOTT D & DIANE R		15 REED ROAD	026-023	980.00
JUDGE NANCY D		77 MCKOWN POINT ROAD	004-053-A	10,949.12
JUNIPER POINT VILLAGE	IMPROVEMENT SOCIETY	87 MCKOWN POINT ROAD	004-031	3,430.56
JUNIPER POINT VILLAGE	IMPROVEMENT SOCIETY	36 JUNIPER POINT ROAD	004-016	385.28
JUNITORA PEPITO H				228.48
KAHN MICHAEL A & BEVERLY K		28 BIRCH ROAD	011-074	6,460.16
KALER MARY A		48 COMMERCIAL STREET	015-011	5,909.12
KALER MARY A & SAM		80 COMMERCIAL STREET		269.92
KALER MARY C		28 BAY STREET	016-062	1,246.56
KANE ANNE T	PATRICIA H KELLY	15 WESTERN AVENUE	018-002-D	2,078.72
KANE MARY-LYNN		32 SCHOOL STREET	020-141	1,176.00
KAREN E BARTHOLOMEW TRUST	KAREN E BARTHOLOMEW TRUSTEE	133 WESTERN AVENUE	014-029	5,754.56

Owner	Second Owner	Location	Map Lot	Original
KAREN E BARTHOLOMEW TRUST	KAREN E BARTHOLOMEW TRUSTEE	LOGAN ROAD	018-049-006	1,445.92
KARNS JEFFREY L & ELIZABETH		33 EASTERN AVENUE	022-056	1,317.12
KATHLEEN S FANOE TRUST	KATHLEEN S FANOE TRUSTEE	48 FULLERTON STREET	019-107	2,092.16
KAZAKOS TAKIS A		4 CAMPBELL STREET	016-046	1,153.60
KAZALSKI JOHN J		27 FACTORY COVE ROAD	005-025	4,164.16
KEARNS, THOMAS MICHAEL		160 WESTERN AVENUE #1A	014-020-001A	2,710.40
KEEGAN KEVIN M		4 HILLSIDE ROAD	031-037-B	917.28
KEEGAN MARGARET R		OCEAN POINT ROAD	031-002	42.56
KEEGAN MARGARET R		43 MONTGOMERY ROAD	031-001	4,073.44
KEEGAN MARK F & LOUISE O		136 ATLANTIC AVENUE	010-042-A	2,508.80
KEENE EVELYN HARTUNG & WAYNE		38 ATLANTIC AVENUE	016-040	2,400.16
KEISER KATHRYN G		70 BLOW HORN ROAD	007-013	5,555.20
KELLER WILLIAM B		15 LEDGE ROAD	009-006	6,148.80
KELLEY ANDREW J		33 LAKEVIEW ROAD	018-078	854.56
*KELLEY EUGENE W		226 ATLANTIC AVENUE	006-025	1,267.17
KELLEY WILLIAM P & JOY A		87 OLD STONEWALL ROAD	006-002-R	1,051.68
KELLY MARGARET ORNE		MIDDLE ROAD	029-039	599.20
KENANDALE LLC		50 UNION STREET	020-152	2,549.12
KENANDALE LLC		UNION COURT	020-161	378.56
*KENDLEY PATRICK & YVONNE		WEST HARBOR POND CONDO	014-039-003	1,907.81
KENNEDY DONALD J & BETTY D		76 WEST STREET	019-041-A-001	3,806.88
KENNETH M WOODS	REVOCABLE LIVING TRUST	133 ATLANTIC AVENUE #61B	010-032-061B	1,968.96
KENNETH M WOODS REVOCABLE LIV TRUST	KENNETH M WOODS TRUSTEE	133 ATLANTIC AVENUE #72A	010-032-072A	2,259.04
KENNISTON DONALD H & CHRISTINE		133 ATLANTIC AVENUE #92A	010-032-092A	2,637.60
KENNISTON DONALD H	CHRISTINE N KENNISTON	45 ROADS END	010-021	7,002.24
KENNON MICHAEL L		41 SUMMIT ROAD	020-009-A	1,774.08
KENT RACHAEL G DEVISEES OF	C/O SUSAN HILL	ISLE OF SPRINGS	027-001-190	703.36
KENT KATHRYN ORNE	WILLIAM R KENT JR	128 WESTERN AVENUE	014-016	7,015.68
KERNEY MARILY M	KATHARINE MCCOID ROTH TRUSTEE	8 ROCK ROAD	009-010-A	7,853.44
KERNEY MARILY M & JOHN A		197 WESTERN AVENUE	013-024	2,402.40
KERZNER STUART	JOANNE KERZNER	76 OAK STREET	022-010	1,864.80
KEY BANK N A		MEADOW MALL		626.08
KEYES KAREN		60 KENNEY FIELD DRIVE	022-068	2,220.96
KILGORE ROGER V TRUSTEE	ROGER V KOLGORE LIVING TRUST	59 MCFARLAND POINT DR #16	015-043-016	3,888.64

TOWN OF BOOTHBAY HARBOR

Owner	Second Owner	Location	Map Lot	Original
KILPATRICK MARCELLE M	KATHERINE A KILPATRICK-VOSS	261 OCEAN POINT ROAD	031-035	1,265.60
KIMBALL RALPH A JR & GAIL P		20 BIRCH ROAD	011-073	6,294.40
KING FREDERICK D		17 WALL POINT ROAD	021-011	1,146.88
KING RICHARD A & LINDA M		5 SCHOOL STREET	020-151-A	1,619.52
KINSHIP PARTNERSHIP	C/O T JAY SEALE III	160 WESTERN AVENUE #4B	014-020-004B	2,711.52
KIPP DERYL P & MELANIE B		89 COMMERCIAL STREET	015-062	5,152.00
KIRBY WILLIAM G		10 BOOTHBAY HOUSE HILL		87.36
KIRBY WILLIAM G		10 BOOTHBAY HOUSE HILL	015-076-A	6,926.08
KIRK BEN J & PAMELA K TRUSTEES	KIRK FAMILY TRUST	45 FULLERTON STREET	019-069	1,591.52
KIRK BEN J & PAMELA K TRUSTEES	KIRK FAMILY TRUST	12 HIGH STREET	020-028	2,148.16
KIRK BEN J & PAMELA K TRUSTEES	KIRK FAMILY TRUST	39 FULLERTON STREET	019-070	888.16
KIRK FAMILY REVOCABLE TRUST	BENJAMIN J & PAMELA K KIRK TRUSTEES	29 SPRUCE POINT HEIGHTS	003-005-016	5,498.08
KIRK FAMILY TRUST	BENJAMIN KIRK TRUSTEE	LINEKIN ROAD	003-005-015	1,640.80
KIRK PAMELA & BENJAMIN		FULLERTON STREET	019-070-A	316.96
KLEINE BETH A & ROBERT E JR		113 APPALACHEE ROAD	021-060	2,364.32
KLEMENTS KEITH		MOFFAT LANE	025-017-004	560.00
KNOBLOCH MARJORIE S & THOMAS G		138 SAMOSET ROAD	025-024	3,136.00
KOCH BETTY CARY TRUSTEE	BETTY CARY KOCH TRUST	64 MCFARLAND POINT DRIVE	015-043-020	4,353.44
KOOPMAN RONALD R & HELEN L		38 MOUNTAIN VIEW ROAD	029-006-H	1,663.20
KOSINSKI MARIA I		160 WESTERN AVENUE #11B	014-020-011B	2,709.28
KOSTER TERESA TRUSTEE	TERESA KOSTER 2005 TRUST	16 CENTRAL AVENUE	001-009-00A	15,548.96
KOSTYLA JOHN J	STANLEY KOSTYLA	8 CROOKED PINE ROAD	011-027	993.44
KOSTYLA JOHN J	STANLEY KOSTYLA	CROOKED PINE ROAD	011-028	163.52
KOWALSKI JEFF K		282 SAMOSET ROAD	028-004-B	4,784.64
KREHLING ROBERT P & SUZANNE R		29 HARRIS POINT ROAD	017-005-A	6,335.84
KRISTAN CHRISTIAN MICHAEL & BRYNNE M		70 MIDDLE ROAD	026-030	1,400.00
KRISTOFF LISA M		103 KENNEY FIELD DRIVE	023-025	1,266.72
KRUG JOSEPH H.	JULIE G. KRUG	5 SUNNY LANE ROAD	004-054	7,978.88
KUCHARSKY SAMUEL N & MARSHA		14 HIGHLAND PARK	023-026-003	1,691.20
KUMLER KATHERINE C		60 LAKEVIEW ROAD	018-063	2,029.44
KURZ CHRISTOPHER W & DEBORAH K		58 MCKOWN POINT ROAD	008-014	9,849.28
KURZIUS ANNEMARIE LIFE ESTATE		38 BLOW HORN ROAD	007-008-G	7,652.96
KURZIUS ANNEMARIE LIFE ESTATE		39 BIRCH ROAD	007-008-E	6,604.64
KYNOR FAMILY REVOCABLE TRUST	DAVID BOUTON KYNOR	19 POOLER ROAD	004-002	3,880.80

Owner	Second Owner	Location	Map Lot	Original
*LABELLE FAMILY TRUST	ERNEST & SHEREDITH LABELLE TRUSTEES	25 BEACH ROAD	007-008-N	1,894.37
LABONTE JENNIFER M		23 BRADLEY ROAD	031-024	439.04
LACHAPELLE CHARLES D & GERENE M		17 BEACH ROAD	007-008-Q	1,102.08
LACHMANN NORBERT TRUSTEE	NORBERT LACHMANN TRUST - 2013	7 BARROWS ROAD	021-014	5,171.04
LACROIX MOLLY B & ROBERT A TRUSTEES	LACROIX FAMILY TRUST	7 ROBERTS CIRCLE	024-020	2,345.28
LADERER GREGORY S & ELIZABETH E		21 FULLERTON STREET	019-093	3,564.96
LADERER GREGORY S & ELIZABETH E		OFF OAK STREET	019-132	124.32
LAFAYETTE BOOTHBAY HARBOR LLC		31 ATLANTIC AVENUE	016-033-B	19,188.96
LAFAYETTE BOOTHBAY HARBOR LLC		31 ATLANTIC AVENUE		1,542.24
LAFAYETTE BOOTHBAY HARBOR LLC		ATLANTIC AVENUE	016-035	2,718.24
LAFAYETTE BOOTHBAY INC		55 BAY STREET	016-080	1,498.56
LAFAYETTE BOOTHBAY INC		80 COMMERCIAL STREET	015-017	41,988.80
LAFAYETTE BOOTHBAY INC		80 COMMERCIAL STREET		2,279.20
LAFAYETTE BOOTHBAY INC		BAY STREET	016-078-A	539.84
LAFAYETTE FISHERMANS LLC		22 COMMERCIAL STREET		1,565.76
LAFAYETTE FISHERMANS LLC		22 COMMERCIAL STREET	015-008	29,879.36
LAFAYETTE FISHERMANS LLC		COMMERCIAL STREET	015-007	586.88
LAFAYETTE FISHERMANS LLC		COMMERCIAL STREET	015-107	3,057.60
LAIRD JOHN C		28 KENNEY FIELD DRIVE	020-175	1,691.20
*LAJOIE ROGER R & SUZANNE B		59 MCFARLAND POINT DR #15	015-043-015	3,243.97
LAMBROS DIANE		58 SCHOOL STREET	022-004	2,489.76
LAMBROS DIANE. T TRUSTEE	DIANE T. LAMBROS REVOCABLE TRUST	40 OAK STREET	019-133	2,197.44
LAMPKE RICHARD G	ROSALIND J WHITNEY	19 PEAR STREET	020-124	1,646.40
LANCASTER IDA C.		19 ATLANTIC AVENUE	020-052	4,935.84
LANDRY MARTHA DOLLOFF		179 COMMERCIAL STREET	015-040	2,377.76
LANGENHAGEN RODD	MARY LANGENHAGEN	84 BLOW HORN ROAD	003-004	6,129.76
LANGHORNE STONEBURNER LIV TRUST	STONEBURNER LANGHORNE TRUSTEE	20 HAHN COVE RD	009-023	5,165.44
LAPOINTE FAMILY IRREVOCABLE TRUST	WILLIAM LAPOINTE TRUSTEE	16 ROBERTS CIRCLE	024-025	2,553.60
LAPRISE MAURICE P JR		38 BAY STREET	016-074	928.48
LARRABEE JAMES A & JOY A		37 CROOKED PINE ROAD	011-049	2,866.08
LARSEN JUDITH A	KAREN C LARSEN	169 MCKOWN POINT ROAD	009-027	2,464.45
LARSEN MARTHA CEDERSTROM		64 BAY STREET	020-006	976.64
LARSON GROUP (THE)		350 TOWNSEND AVENUE		859.04
LARSON GROUP (THE)		350 TOWNSEND AVENUE	030-035-A	7,454.72

TOWN OF BOOTHBAY HARBOR

Owner	Second Owner	Location	Map Lot	Original
LATTER CATHY A		11 UNION COURT	020-158	889.28
LATTER JULIA E & ROBERT S		4 HIGHLAND PARK ROAD	023-004	1,014.72
LATTER WILLIAM B		12 UNION COURT	020-154	1,582.56
LAURIAT GRETCHEN E		88 LOBSTER COVE ROAD	016-100	1,232.00
LAURIAT GRETCHEN E		LOBSTER COVE ROAD	016-140	209.44
LAVALLEY KATHLEEN A		2 HACKMATAK ROAD	030-025	2,078.72
LAWLOR JAMES PATRICK & MARY BETH		25 KENNEY FIELD DRIVE	020-184	1,329.44
LAWRENCE KENT B TRUSTEE	KENT B LAWRENCE 1992 TRUST	12 HODGDON COVE ROAD	013-012	2,365.44
LEADBETTER JOCELYN M		50 JUNIPER POINT ROAD	004-021	10,578.40
LEAF COMMERCIAL CAPITAL INC				2.24
LECH BARNARD A & ELIZABETH V A		24 EATON ROAD	025-021-D	3,134.88
LECH BERNARD & ELIZABETH V A; ALLAN R	MARIA B JONES; R E & M C REISER	EATON ROAD	025-021	44.80
LECKBAND CRAIG R & ELLEN V		ROADS END	010-029	7,301.28
LEE ALICE B		52 ATLANTIC AVENUE	016-044-A	1,211.84
LEE ALICE B		50 ATLANTIC AVENUE	016-044	2,498.72
LEE ANDRU A		BAY STREET	016-083-A	71.68
*LEE VIOLA		229 BEATH ROAD	031-017	1,576.29
LEEMAN MARK G		79 KENNEY FIELD DRIVE	022-079	1,632.96
LEFEVRE ALFRED J		16 SUMMIT ROAD	016-065	1,187.20
LEHANE MARY P		24 GREENLEAF LANE	015-065	2,950.08
LEHMAN RANDALL D & MARIA T		OFF CROOKED PINE ROAD	011-032	168.00
LEHMAN RANDALL D & MARIA T		20 CROOKED PINE ROAD	011-031	980.00
LEMAY LINDA M		39 UNION STREET #2	020-063-002	799.68
LEMBO-SPLAINE MARGARET		109 WESTERN AVENUE	014-033	2,110.08
LEMCKE NANCY; SUSAN GRAVES	C/O SUSAN GRAVES	47 CROOKED PINE ROAD	011-042	5,356.96
LENOX NANCY H		258 LAKESIDE DRIVE	025-004	1,326.08
LEONARD BARBARA J		8 FACTORY COVE ROAD	005-018	3,978.24
LEONARD MICHAEL D	HAROLD R & FRANCESCA L FAIRFIELD	CREST AVENUE	010-075	94.08
LEPORE LISA		11 SHERMAN STREET	019-118	1,554.56
LERNER DANIEL M & ELAINE G	REAL ESTATE TRUST	77 LINEKIN ROAD	003-005-004	11,930.24
LERNER DANIEL M TRUSTEE	LERNER FAMILY REAL ESTATE TRUST	LINEKIN ROAD	003-005-005	7,116.48
LEROUX JACQUES & SHELLY		43 CROOKED PINE ROAD	011-046	1,601.60
LETSCH GEORGE V & LINDA S		194 ATLANTIC AVENUE	006-021-002	1,850.24
LEVERING RUSSELL CARTWRIGHT '93 TRUST	LAW OFFICES OF JASON A CHICHOWICZ	32 CREST AVENUE	016-147	8,477.28

Owner	Second Owner	Location	Map Lot	Original
LEVIN JOEL A TRUSTEE	JOEL A. LEVIN REVOCABLE TRUST	133 ATLANTIC AVENUE #81A	010-032-081A	2,185.12
LEVINS JOAN L		100 TOWNSEND AVENUE #3	020-102-003	1,304.80
LEWIS BENJAMIN H & ELIZABETH A		25 CEDAR LANE	004-014	6,481.44
LEWIS DUANE A		7 SIMMONS DRIVE #16	022-039-016	583.52
LEWIS GAIL		59 OCEAN POINT ROAD #24	022-039-024	272.16
*LEWIS GARY E & DONNA L		21 MIDDLE ROAD	018-018-A	1,504.61
LEWIS ISABELLE G		74 EASTERN AVENUE		622.72
LEWIS JOHN H		SIGNAL POINT CONDOMINIUMS	015-043-031	2,552.48
LEWIS KEVIN		14 PENNINGTON LANE	029-034	959.84
LEWIS KOREY A	KATHLEEN C PERKINS	15 CAMPBELL STREET	016-055	1,421.28
LEWIS TIMOTHY C		96 MCKOWN STREET	015-083	6,218.24
*LEWIS LESLIE NGUYEN & SABRINA NGUYEN	SCOTT ADAM NGUYEN LEWIS	167 MIDDLE ROAD	030-049	936.77
LEWORTHY THOMAS A & VICTORIA A		WEST HARBOR POND CONDO	014-039-006A	2,275.84
LEYMARIE OLIVER A		205 ATLANTIC AVENUE	005-033-A	1,453.76
LEYMARIE OLIVER A		197 ATLANTIC AVENUE	005-033	14,250.88
LILAND DAVID L		1 WESTERN AVENUE	018-019	2,512.16
LILAND DAVID L		WESTERN AVENUE	018-020	290.08
LILLY BEVERLY R		9 WILLIAMS STREET	018-009	2,115.68
LILLY BEVERLY R		OFF TOWNSEND AVENUE	030-005	347.20
LINDBERG ROBERT R & NANCY E		BLOW HORN ROAD	007-004-A	487.20
LINEKIN BAY RESORT		92 WALL POINT ROAD	017-018	19,190.08
LINEKIN BAY RESORT		34 WALL POINT ROAD	017-009	3,373.44
LINEKIN BAY RESORT		92 WALL POINT ROAD		567.84
LINEKIN BAY RESORT		70 WALL POINT ROAD	017-017	5,126.24
LINEKIN BAY RESORT		BARROWS ROAD	017-034-A	739.20
LINEKIN HEIGHTS ASSOCIATION		82 CREST AVENUE	011-009-A	454.72
LINEKIN HEIGHTS ASSOCIATION		OFF BAYBERRY ROAD	011-022-A	151.20
LINEKIN HEIGHTS ASSOCIATION		OFF BAYBERRY ROAD	011-023-A	148.96
LINEKIN HEIGHTS ASSOCIATION		BAYBERRY ROAD	011-024	115.36
LINEKIN ROBERT W		66 HILLCROFT ROAD	020-206	870.24
LINGEL EDWARD C II	PAMELA MILLER LINGEL	8 HAHN COVE RD	009-021	3,220.00
LIPPINCOTT RICHARD B & LOIS R		OFF BAYBERRY ROAD	011-024-A	96.32
LIPPINCOTT RICHARD B & LOIS R		24 NAHANADA ROAD	011-025-A	1,022.56
LISA A GRAY TRUST - 2010	LISA A & JAMES E GRAY TRUSTEES	105 APPALACHEE ROAD	021-061	2,937.76

TOWN OF BOOTHBAY HARBOR

Owner	Second Owner	Location	Map Lot	Original
LITTLE BO PETE'S INC				84.00
LITTLE BO PETE'S INC		107 EASTERN AVENUE	023-003	898.24
LIVINGSTON LAURA; JANE CRIDER SHUELL	GORDON HYSON SR	101 WESTERN AVENUE	014-036-A	1,842.40
LIVINGSTON LINDA M		110 EASTERN AVENUE	031-003	1,533.28
LLOYD PETER & MARY M		141 ATLANTIC AVENUE	010-030	6,816.32
LLOYD SARA A		81 MCKOWN STREET	015-086	2,157.12
LOGAN ARLENE B	RONNICK RICHARD F	107 ATLANTIC AVENUE	010-036	4,212.32
LOGAN WILLIAM W		261 SAMOSET ROAD	028-008	2,710.40
LOPEZ JOHN G; ANTONIO LOPEZ III	ALEXANDRA L HIGH	62 SUNSET ROAD	006-018	910.56
LOPEZ JOHN G; ANTONIO LOPEZ III	ALEXANDRA L HIGH	64 SUNSET ROAD	006-014	243.04
LORENE C RAYNOR REVOCABLE TRUST	LORENE C RAYNOR TRUSTEE	131 APPALACHEE ROAD	024-002	2,686.88
LORENE C RAYNOR REVOCABLE TRUST	LORENE C RAYNOR TRUSTEE	APPALACHEE ROAD	024-002-A	1,705.76
LORRAIN LEE		14 HARBOR HEIGHTS ROAD	016-091	1,321.60
LORRAIN STEVEN & JENNIFER		11 SNOW HILL ROAD	030-048-C	1,736.00
LORRAIN WILLIAM E	SUSAN E WEBSTER	HUTCHINSON DRIVE	029-040-O	235.20
LOUISIGNAU SUSAN M		14 MILL COVE CREST	019-046	1,604.96
LOUNSBURY MARGARET P TRUSTEE	MARGARET P WALL REVOCABLE TRUST	SIGNAL POINT CONDOMINIUMS	015-043-012	3,398.08
*LOZIER MARILYN B & DIANE L REED		28 LAKEVIEW ROAD	018-053	1,827.17
LUCK JAMES E & JULIA E		64 MCFARLAND POINT DR #19	015-043-019	4,290.72
LUKAS KAREN J	MARGARET L LUKAS	225 ATLANTIC AVENUE	005-030	3,428.32
LUKE GEORGE P & SANDRA J		LINEKIN ROAD	003-005-014	1,423.52
LUSHER JAMES R & MERLENE COWLES		12 ELVIRA DRIVE	018-002	1,828.96
LUSSIER ROBERT & ELIZABETH		69 SUNSET ROAD	006-027-001	2,238.88
LYNN WALTER L		123 CREST AVENUE	006-017	1,135.68
LYNN WALTER L		CREST AVENUE	010-065	231.84
LYONS LINDY M DEWISEES OF		OFF LAKEVIEW ROAD	018-076-A	140.00
LYONS LINDY M DEWISEES OF		27 LAKEVIEW ROAD	018-080	792.96
M & P REALTY INC		15 OAK STREET	019-157	3,521.28
MAC GRAY SERVICES INC				126.56
MACCORMAC KENNETH W & MARY TRUSTEES	MARY N MACCORMAC TRUST	81 MCKOWN POINT ROAD	004-052	7,943.04
MACCORMAC MARY N & KENNETH TRUSTEES	KENNETH W MACCORMAC TRUST	MASSACHUSETTS ROAD	004-051	2,825.76
MACCORMAC MARY N & KENNETH TRUSTEES	KENNETH W MACCORMAC TRUST	438 LAKESIDE DRIVE	013-023	1,647.52
MACDONALD RICHARD J		7 WALL POINT ROAD	021-013	1,540.00
MACDONALD RICHARD J		7 WALL POINT ROAD		69.44

Owner	Second Owner	Location	Map Lot	Original
MACFARLANE RICHARD & FAYE		37 BAY STREET	016-084	1,168.16
MACGILVRA KEITH & DEBORAH		ISLE OF SPRINGS	027-001-146	476.00
MACGOVERN EDWARD M & BRENDA TRSTS	MACGOVERN FAMILY TRUST	106 LAKEVIEW ROAD	026-019	2,017.12
MACHON LUCILLE LIFE ESTATE		10 GILES PLACE	019-023	2,505.44
MACHULIS GEORJEAN H	CLIFFORD I THAELL	5 WEEKS ROAD	016-105	1,058.40
MACKENZIE JENNIFER		ISLE OF SPRINGS	027-001-058	506.24
MACKENZIE WILL & PATRICIA		ISLE OF SPRINGS	027-001-077	767.20
MACMILLAN VIRGINIA		7 CAMPBELL STREET	016-057	1,219.01
MACPHEE BERNARD B & GAIL P		OFF MIDDLE ROAD	030-031-A	5.60
MACS CONVENIENCE STORES LLC		209 TOWNSEND AVENUE		1,899.52
MACY ADAM D & RUTH E		31 HUTCHINSON DRIVE	029-040-H	1,417.92
MADDEN STEVEN	SUSAN BILLINGS	37 TOWNSEND AVENUE		49.28
MADDEN STEVEN ROBERT	SUSAN MADDEN BILLINGS	37 TOWNSEND AVENUE	020-082	3,507.84
MADDOCKS BETTY JEAN & SEWALL T		4 COMMERCIAL STREET	015-113	4,114.88
MADDOCKS BETTY JEANNE		188 CREST CREST	007-001-B	2,698.08
MADDOCKS BETTY JEANNE ADAMS		16 GILES PLACE	019-024	4,325.44
*MADDOCKS H ROSCOE & KATHLEEN M		10 ROSS LANE	007-001-A	1,324.29
MADDOCKS SEWALL T JR	BETTY JEANNE ADAMS MADDOCKS	25 TOWNSEND AVENUE	020-090	3,007.20
MADDOCKS SEWALL T JR	BETTY JEANNE ADAMS MADDOCKS	23 TOWNSEND AVENUE	020-091	6,333.60
MADDOCKS SEWALL T JR TRUSTEE	HARMON MADDOCKS	CREST AVENUE	006-003	518.56
MADDOCKS SEWALL T JR	MICHELE M LEEMAN	BLOW HORN ROAD	007-001	954.24
MADDOX JOSEPH A & JANET L		49 WEST STREET	019-066	2,002.56
MAGUIRE ADAM		66 TOWNSEND AVENUE		12.32
MAHER BASIL & MIRIAM D		43 EATON ROAD	025-022	8,919.68
*MAIN FRANK B	JIMMY L & JUDITH C MAIN	16 PAINE ROAD	019-085	769.89
MAINE #3 RURAL CELLULAR INC	REAL PROPERTY TAXES	47 MONTGOMERY ROAD	030-002-A-ON	1,888.32
MAINE EVENT PROPERTIES LLC		100 COMMERCIAL STREET	015-020	4,150.72
MAINE HARBOR PROPERTIES 2 LLC		12 OAK STREET	019-007	3,066.56
MAINE HARBOR PROPERTIES LLC		6 BRIDGE STREET	020-092-A	3,088.96
MAINE HARBOR PROPERTIES LLC		6 ATLANTIC AVENUE	020-044	2,219.84
MAINE MADE & MORE		8 BRIDGE STREET		11.20
MAINE OK ENTERPRISES INC		97 TOWNSEND AVENUE		292.32
MAINE OK ENTERPRISES INC		4 PEAR STREET	020-120	2,444.96
MAINE OK ENTERPRISES INC		97 TOWNSEND AVENUE	020-119	2,577.12

TOWN OF BOOTHBAY HARBOR

Owner	Second Owner	Location	Map Lot	Original
MAINE RSA NO 1 INC				589.12
MAINELY SCOOTERS LLC				5.60
MAIR SHARON & JOSEPH		64 NAHANADA ROAD	011-063-C	1,412.32
MAIZNER ANDREW		WEST HARBOR POND CONDO	014-039-014D	2,630.88
MALCOM RICHARD & STEPHEN		OFF FULLERTON STREET	026-038-001	174.72
MALIZIA STEPHEN A	DEANNE M MALIZIA	21 TURKEY HILL DRIVE	030-006-A	540.96
MALKIN A RICHARD & MARJORIE M	THOMAS STEELE MALKIN ET ALS	5 WATERS EDGE TRAIL	016-095	1,731.52
MALLOY CHRISTOPHER M	TOBI A NEVERS	26 PINE STREET	020-198-A	1,544.48
MAMA D'S MERCANTILE INC		50 UNION STREET		87.36
MANN ALDEN H	SHARYN HALE MANN	WEST STREET	019-128	1,412.32
MANSFIELD PRISCILLA D LIFE ESTATE	GEORGE M MANSFIELD JR TRUSTEE	29 BARROWS ROAD	017-037	2,998.24
MANSON ELIZABETH J		256 ATLANTIC AVENUE	006-031	759.36
MANSON GARY L. SR & JOYCE L.	NICCI DORAY MANSON	35 BAY STREET	016-087	1,126.72
MANTELL CAROL J		110 WESTERN AVENUE	014-011	2,141.44
MANZI SHERI		3 TOWNSEND AVENUE		155.68
MARANCI ARUTUN & ANAHD		199 LAKESIDE DRIVE	029-002	2,265.76
MARBURY LUKE		40 GRANDVIEW AVENUE	002-008	6,830.88
MARCELL DAVID W		112 APPALACHEE ROAD	021-053	1,238.72
MARCOTTE JAMES N & KIMBERLEE A DOW		63 CAMPBELL STEET	020-018	1,067.36
MARDEN ERIC		60 OAK STREET		218.40
MARDEN ERIC A & JENNIFER M		60 OAK STREET	020-110	2,324.00
MARENCIK EDWARD J JR	ELIZABETH M KOBE-MARENCIK	11 MONTGOMERY ROAD	022-046-A	1,492.96
MARGARET F & MERRILL B HAYES TRUST	MARGARET F HAYES TRUSTEE	BLOW HORN ROAD	007-010-00A	1,340.64
MARGARET V KING REV TRUST OF 1987	MARGARET V KING TRUSTEE	8 WILLIAMS STREET	018-036	2,070.88
MARGARET V KING REV TRUST OF 1987	MARGARET V KING TRUSTEE	12 WILLIAMS STREET	018-037	898.24
MARINELL SUZANNE S		24 BAYBERRY ROAD	011-023-B	648.48
MARKEE KENNETH & JULIE P		OFF LAKESIDE DRIVE	029-032	187.04
MARKHAM JANICE M		18 MIDDLE ROAD	018-015	556.64
MARLOWE LUCY N TRUSTEE		KENNEY FIELD DRIVE	020-171-A	539.84
*MARLOWE LUCY N TRUSTEE		14 KENNEY FIELD DRIVE	020-171	1,456.45
MAROON CASEY P.	SARAH MAROON	97 BAY STREET	020-199	1,376.48
MAROON CASEY P.	SARAH MAROON	OFF WEEKS ROAD	021-027	123.20
MAROON ROBERT JR & SALLY K		20 GRANARY WAY	020-084	3,829.28
MARQUEZ ERNEST R & LYNNE FLANAGAN		45 HIGH LEDGE LANE	030-031-009	109.76

Owner	Second Owner	Location	Map Lot	Original
MARR BARBARA JEAN		43 BAY STREET	016-083-B	1,494.08
MARSH ANGELA			006-027-003	539.84
MARSH JONATHAN C		21 SPRUCE HOLLOW LANE	006-027-004	1,989.12
MARSH ROBERT S TRUSTEE		267 WESTERN AVENUE	008-002	8,899.52
*MARSHALL H LOWEN & DORIS R		7 WEST HARBOR POND RD #7B	014-039-007B	2,533.89
MARSHALL ALBERT R. TRUSTEE		46 HOWARD STREET	019-032	2,373.28
MARTHA MORACHE TRUST	MARTHA MORACHE TRUSTEE	CREST AVENUE	010-088	436.80
MARTIN ANNE K		44 KENNEY FIELD DRIVE	022-064	2,327.36
MARTIN ERIC & PAULA		265 ATLANTIC AVENUE	005-001	7,624.96
MARTIN JANET E & SCOTT A FLAGG		7 ATLANTIC AVENUE	020-055	4,165.28
MARTIN JOHN	DORA ST. MARTIN	12 GILEAD STREET	020-130	1,561.28
MARTIN S TENDLER REVOCABLE TRUST	MARTIN S TENDLER TRUSTEE	27 BREAKWATER ROAD	005-011	11,434.08
MARTIN SHAMUS A	MELANIE J WOLD	29 SUNSET ROAD	010-004	2,945.60
MARTIN SHAMUS A	MELANIE J WOLD MARTIN	16 SHERMAN STREET	019-115	1,419.04
MARUSEK CHRISTINE A		120 LOBSTER COVE ROAD	021-033-A	1,700.16
MARVIN ANDREW S & JOAN W TRUSTEES		21 SUNSET ROAD	010-005	2,209.76
MARY K OTTO REVOCABLE LIVING TRUST	MARY K OTTO & DAVID W TRUSTEES	14 BIRCH ROAD	011-072	5,794.88
MARY K OTTO REVOCABLE LIVING TRUST	MARY K OTTO & DAVID W TRUSTEES	BIRCH ROAD	011-003	860.16
MARY W CANNON TRUST	VALORIE ROWE TRUSTEE	18 ST ANDREWS LANE	014-003	1,843.52
MASON RAYMOND K JR & KIM		51 LINEKIN ROAD	003-005-001	8,442.56
MASTRELLA CINDY L		87 KENNEY FIELD DRIVE	022-077	1,825.60
*MATCHETT HOWARD W JR & ROBERTA		21 LOBSTER COVE ROAD	016-010	1,690.53
MATCHETT HOWARD W JR	ROBERTA MATCHETT	38 SCHOOL STREET	020-142-A	955.36
MATCHETT HOWARD W JR		34 SCHOOL STREET	020-141-A	551.04
MATREGRANO RALPH R JR	NANCY L MATREGRANO	17 LOBSTER COVE ROAD	016-011	1,750.56
MATSON ROBERT B & JUNE		23 FACTORY COVE ROAD	005-026	4,366.88
MATTHEW BARBER WILDER FAMILY TRUST	MATTHEW & KATHARINE WILDER TRUSTS	LAKESIDE DRIVE	025-005	465.92
MATTHEW BARBER WILDER FAMILY TRUST	MATTHEW & KATHARINE WILDER TRUSTS	32 WILDER LANE	025-001-A	2,214.24
MATTHEWS ANDREW J & PENELOPE T		68 MASSACHUSETTS ROAD	004-041	11,701.76
MATWICZYK PETER & CAROL		30 MOUNTAIN VIEW ROAD	029-006-F	1,421.28
MAX B ROTHMAN REV TRUST AGREEMENT		241 SAMOSET ROAD	028-010-A	5,630.24
MAXWELL JOHN B.	CAROL MAXWELL	102 COMMERCIAL STREET	015-021	3,318.56
MAY ROMEE		137 TOWNSEND AVENUE		10.08
MAYBERRY KEVIN L		213 MIDDLE ROAD	030-047	1,416.80

Owner	Second Owner	Location	Map Lot	Original
MAYHEW MICHAEL J		60 CAMPBELL STREET	020-034	1,752.80
MAYHEW MICHAEL J		CAMPBELL STREET	020-034-B	62.72
*MAYNES THOMAS & SUSAN		245 SAMOSET ROAD	028-010-C	3,997.73
MCALLISTER SHIRLEY A		16 GREENLEAF LANE	015-064	2,611.84
MCARTOR ROBERT E & LINDA J		MOFFAT LANE	025-017-006	529.76
MCBRIDE ROSEMARY & JOANNE MCBRIDE		32 BAY STREET	016-072	1,730.40
MCCAMMON JOSEPH N & LAURIE C		65 WALL POINT ROAD	017-015	3,208.80
MCCANDLESS GLEN S		ISLE OF SPRINGS	027-001-202	1,351.84
MCCANN NANCY A S & ROBERT C		160 OAK GROVE CONDOS #2B	014-020-002B	2,881.76
MCCARTHY ANDREW J TRUSTEE	C/O THE HAUGHEY COMPANY	180 TOWNSEND AVENUE	022-015	13,583.36
MCCARTHY JAYNE M. TRUSTEE	MICHAEL G. MCCARTHY TRUSTEE	52 BIRCH ROAD	007-007-D	4,677.12
MCCLENNAN JANE D		ISLE OF SPRINGS	027-001-211	685.44
MCCLINTOCK JAMES I TRUSTEE	JAMES MCCLINTOCK DECLARATION TRUST	CROOKED PINE ROAD	011-049-A	319.20
MCCLINTOCK JAMES I TRUSTEE	JAMES MCCLINTOCK DECLARATION TRUST	39 CROOKED PINE ROAD	011-048	5,172.16
MCCOID BEVERLY B	KATHARINE MCCOID ROTH	4 ROCK ROAD	009-010	10,596.32
MCCOMISKEY MATTHEW J & JOSEPHINA		30 ROCK ROAD	009-013	7,053.76
MCCOMISKEY MATTHEW J & JOSEPHINA		ROCK ROAD	009-016	146.72
MCCORMICK ROBERT G & ANNE		33 MCFARLAND PONT DRIVE #1	015-043-001	2,496.48
MCCOURT EMER P. TRUSTEE	EMER P. MCCOURT TRUST - 2000	12 ROSS LANE	007-006	1,851.36
MCCULLOUGH D SCOTT	MCCULLOUGH KATHERINE	12 HACKMATAK ROAD	030-027	2,442.72
MCCUSKER MARY T		25 HERON COVE ROAD	026-022-H	1,350.72
*MCDANIEL GARY D & JOYCE		17 BAY STREET	016-110	1,224.61
*MCDONOUGH WALTER I JR & JANET E		47 VIRGINIA STREET	024-054	12,040.45
MCEVOY GEORGE H		25 ROADS END	010-026	12,341.28
MCEVOY GEORGE SR ESTATE OF	C/O GEORGE H MCEVOY	ROADS END	010-015	293.44
MCEVOY GEORGE SR ESTATE OF	C/O GEORGE H MCEVOY	34 ROADS END	010-014	3,857.28
MCEVOY KATELIN R		57 LAKEVIEW ROAD	018-072	925.12
MCEVOY SARAH E	CALEB B HODGDON	302 TOWNSEND AVENUE	030-023	1,548.96
MCFARLAND DAVID & BEVERLY H		14 WAWENOCK TRAIL	026-009	2,107.84
MCFARLAND, DAVID P	BEVERLY G MCFARLAND	17 PENNINGTON LANE	029-034-G	1,316.00
MCFETRIDGE ROBERT M & JUANITA		155 MIDDLE ROAD	030-050-B	784.00
MCGARRY RODERICK A & MICHELE A		52 WAWENOCK TRAIL	029-045	1,564.64
MCGARRY RODERICK R	MICHELE A MCGARRY	WAWENOCK TRAIL	029-044	156.80
MCGEE JAMES A & JOAN P CO-TRUSTEES	JOAN P MCGEE REVOCABLE LIVING TRUST	70 MASSACHUSETTS ROAD	004-042	9,467.36

Owner	Second Owner	Location	Map Lot	Original
MCGEE ROBERT E & HEIDI C		161 MCKOWN POINT ROAD	009-030	13,238.40
MCGILLIVRAY FAMILY LIMITED	LIABILITY COMPANY	45 MASSACHUSETTS ROAD	004-035	2,747.36
MCGILLIVRAY FAMILY LIMITED	LIABILITY COMPANY	49 MASSACHUSETTS ROAD	004-034	6,957.44
MCGILLIVRAY STUART F & SUSAN H		23 MASSACHUSETTS ROAD	004-045	4,186.56
MCGOVERN NANCY Y		4 PARK STREET	020-165	1,440.32
*MCKAY ROBERT B & JEAN		14 ROADS END	010-012	4,478.21
*MCKAY, MICHAEL E.		241 MIDDLE ROAD	030-044	911.01
MCKEE ROBERT S & PATRICIA ANN		2 WILLIAMS STREET	018-035	2,507.68
MCKENNA BRIAN F & CAROL ANNE		16 EASTERN AVENUE	022-028	1,833.44
MCKENNA JUDITH S TRUSTEE	JUDITH S MCKENNA REVOCABLE TRUST	LINEKIN ROAD	003-005-007	6,199.20
MCKENNA JUDITH S TRUSTEE		99 LINEKIN ROAD	003-005-008	9,684.64
MCKENNEY KRAIG A		66 SUMMIT ROAD	020-017	797.44
MCLAREN DOUGLAS J & MICHELE E		40 MIDDLE ROAD	018-044	1,041.60
MCLAUGHLIN ROBERT W	DONNA M MCLAUGHLIN	11 FACTORY COVE ROAD	005-028	1,739.36
MCLEAN JOAN B		24 ARTHUR DRIVE	029-013-G	2,794.40
McLELLAN STACY				91.84
MCLELLAN STACY A		MIDDLE ROAD	026-032-A	365.12
MCLELLAN SYDNEY K		18 SIMMONS DRIVE #6	022-039-006	58.24
MCNULTY PAUL J & BRENDA L		72 GRANDVIEW AVENUE	002-002	9,606.24
MCNUTT JOHN DANIEL & JANICE L		38 TOWNSEND AVENUE	019-149	4,076.80
MCNUTT JOHN DANIEL & JANICE L		10 OAK STREET	019-006	4,272.80
MCNUTT JOHN DANIEL & JANICE L		5 MCCLINTOCK STREET	019-147	2,750.72
MCQUAID ELISE BANCROFT	C MURRAY MCQUAID	44 GRANDVIEW AVENUE	002-007	7,759.36
MCSEAGULLS RESTAURANT INC		14 WHARF STREET		981.12
MCVICKER STEVEN D & NANCY J		SUNSET ROAD	006-020	496.16
MEADER BERNARD A JR	MICHELLE M BOUCHARD	50 MOFFAT LANE	025-017-008	3,822.56
MEADOW LAND COMPANY		200 TOWNSEND AVENUE		1,227.52
MEADOW LAND COMPANY		200 TOWNSEND AVENUE	026-037-E	22,753.92
MEDAL HECTOR E & ROBERTA TRUST		137 LAKESIDE DRIVE	029-011	1,927.52
MEGARGEE CAROLINE		4 SPRUCE POINT HILL ROAD	006-002-A	1,267.84
MELDA P SMITH REVOCABLE TRUST	MELDA P SMITH TRUSTEE	97 APPALACHEE ROAD	021-064	3,152.80
MELDA P SMITH REVOCABLE TRUST	HUGH SMITH	100 APPALACHEE ROAD	021-050	2,861.60
MELILLO GERALD R & DEBORAH L		135 LOBSTER COVE ROAD	021-023	1,320.48
MELILLO GERALD R SR & DEBORAH L		137 LOBSTER COVE ROAD	021-022	834.40

TOWN OF BOOTHBAY HARBOR

Owner	Second Owner	Location	Map Lot	Original
MELLOR DEBORAH O & MARK		35 OAK STREET	019-140	2,707.04
MELLOR MARK		35 OAK STREET		11.20
MELS PLACE LLC		1 HOWARD ST		230.72
MERJEN COMPANY LLC		15 TOWNSEND AVENUE	020-092	3,228.96
MERJEN COMPANY LLC		OFF TOWNSEND AVENUE	020-089-A	108.64
MERRILL DAVID E; GREGORY P JR -TRUSTEE	JOHN B MERRILL	18 ROBERTS CIRCLE	024-027	2,441.60
MERRILL DAVID E; GREGORY P JR -TRUSTEE	JOHN B MERRILL	ROBERTS CIRCLE	024-028	67.20
MERRILL DAVID E; GREGORY P JR -TRUSTEE	JOHN B MERRILL	BLACKSTONE ROAD	024-026-B	100.80
MERRILL NANCY P		59 REED ROAD	026-021-F	1,227.52
MERRITT JOSEPHINE F	C/O ROBERT B GREGORY	WEST STREET	019-041	247.52
MERTEN WILLIAM & BARBARA J		133 ATLANTIC AVENUE #61A	010-032-061A	2,028.32
MERTON JOSEPH B JR & JENNIFER F		25 BARROWS ROAD	017-038	4,221.28
METZ JOSEPH R & JUDITH M		6 JUNIPER POINT ROAD	004-005	2,518.88
METZ JOSEPH R & JUDITH M		12 ROCK ROAD	009-010-B	8,638.56
MEUSE JOAN A		2 BRADLEY ROAD	031-027	1,028.16
MEYER FAITH J		19 WILLIAMS STREET	018-005	2,103.36
MICHAEL P VALENTINE PROPERTIES LLC		96 ATLANTIC AVENUE #1D	016-018-A-001D	2,329.60
MICHAUD FAMILY TRUST	CHARLES & VALEDA MICHAUD CO-TRSTS	96 ATLANTIC AVENUE #3A	016-018-A-003A	2,149.28
MID COAST MARINE SERVICES INC		125 ATLANTIC AVENUE	010-032-A	9,991.52
MID COAST MARINE SERVICES INC		125 ATLANTIC AVENUE		306.88
MID COAST MARINE SERVICES INC		ATLANTIC AVENUE		225.12
MID TOWN MOTEL INC		96 MCKOWN STREET		77.28
MIDCOAST CLOCK & MUSIC BOX CO LLC		15 COMMERCIAL STREET		21.28
MIDCOAST PAYROLL & ACCOUNTING INC				85.12
MILDRED MCEVOY TRUST		24 ROADS END	010-013	4,025.28
MILINOWSKI ROGER		31 UNION STREET		13.44
MILINOWSKI ROGER R & JUDITH W		31 UNION STREET	020-068	5,554.08
MILLCOVE PIER INC	C/O WILLIAM HALLINAN	18 WESTERN AVENUE	018-022	3,363.36
MILLER ALLAN	PAMELA J BURKE	53 BRIDGE STREET	020-085-A	2,502.08
MILLER ALLAN K	BURKE PAMELA J	26 ATLANTIC AVENUE	016-036	1,645.28
MILLER BRETT R & STEPHANIE J		15 WEST STREET	019-126	1,734.88
MILLER BRUCE N & CHRISTINE M	PATRICIA MOORE, TRUSTEES	101 CREST AVENUE	010-057	1,463.84
MILLER FAMILY EMPIRE LP		26 BEAR END ROAD	013-008-A	13,293.28
*MILLER MARITA H		64 OAK STREET	020-112	1,364.61

Owner	Second Owner	Location	Map Lot	Original
MILLER ROGER C	MARY HOPKINS MILLER	64 MCFARLAND POINT DR #21	015-043-021	3,846.08
MILLER ROLAND M & JUDITH H		ISLE OF SPRINGS	027-001-170	808.64
MILLER SUSAN B.	MELANIE B. KIPP	41 ATLANTIC AVENUE	016-030	1,711.36
MILLER WILLIAM S TRUSTEE		36 BIRCH ROAD	007-009-001	6,452.32
MILLIAN CHARLES C & MARCIA B		KENNEY FIELD DRIVE	022-084-A	217.28
MILLIAN CHARLES C & MARCIA B		59 KENNEY FIELD DRIVE	022-084	1,732.64
MINDE EUGENA ANN		83 PARK STREET	021-037	1,424.64
MINE OYSTER LLC		BLAKE'S WHARF		1,030.40
MINERICH THOMAS S	PATRICIA M MINERICH	51 UNION STREET	020-059	3,977.12
MINERICH THOMAS S	PATRICIA M MINERICH	39 SUMMIT ROAD	020-009-B	1,093.12
MIRAMARE LLC		33 ROADS END	010-025	8,741.60
MITCHELL MARGARET NUTT TRUSTEE	DAVID C & MARY LOUISE NUTT TRUST	53 MCKOWN POINT ROAD	008-008	4,753.28
MITCHELL NATHAN M		17 SEA STREET	015-046	1,424.64
MITTERLING RICHARD H		16 ATLANTIC AVENUE	020-048	2,115.68
MJH-BOOTH LLC		285 TOWNSEND AVENUE	030-018	6,609.12
MJH-BOOTH LLC		276 TOWNSEND AVENUE	030-016	10,906.56
MJH-BOOTH LLC		286 TOWNSEND AVENUE	030-019	1,681.12
MODER ELIZABETH H TRUSTEE	STEVEN M BURKE TRUSTEE	18 JUNIPER ROAD	004-007	2,511.04
MOLAI SHINGAYI N.		14 SHERMAN STREET	019-114	1,880.48
MONAGHAN MATTHEW J & KAREN E		2 MCFARLAND POINT DRIVE #35	015-043-035	2,461.76
MONROE PATSY W	PETER J MONROE	160 WESTERN AVENUE #12B	014-020-012B	2,711.52
MONTGOMERY JACQUELINE		12 GRANARY WAY UNIT #1	020-083-001	4,863.04
MOONEY KARON R TRUSTEE		73 MCKOWN STREET	015-087	2,436.00
MOONEY SAMANTHA C		41 UNION STREET	020-064	1,750.56
MOORE DEBORAH G		26 VILLAGE COURT #38	019-042-A-038	3,739.68
MORAN MICHAEL T & BARBARA		47 UNION STREET	020-061	2,996.00
MOREHOUSE ANNE S; WILLIAM H THOMAS	THOMAS M WRIGHT	ISLE OF SPRINGS	027-001-096	561.12
MOREY DONNA J		260 TOWNSEND AVENUE	030-014	2,384.48
MORGAN HENRY A & LAEL E		78 WEST STREET	019-041-A-002	3,934.56
MORGAN SHEILAGH J & DOUGLAS E		126 LOBSTER COVE ROAD	021-033	1,640.80
MORGAN WALTER J III & SUSAN F		37 HIGHLAND PARK ROAD	023-012	518.56
MORIARTY STEPHEN E & DEIRDRA A MURPHY		68 BAY STREET	020-208-C	1,103.20
MORLINO RONALD A		62 NAHANADA ROAD	011-063-B	1,057.28
MORRELL ELEANOR M & RICHARD A	ISLAND TRUST	ISLE OF SPRINGS	027-001-088	1,123.36

TOWN OF BOOTHBAY HARBOR

Owner	Second Owner	Location	Map Lot	Original
MORRELL ELEANOR M & RICHARD A	ISLAND TRUST	ISLE OF SPRINGS	027-001-126	1,408.96
MORRIS MALCOLM J & NANCY L		4 CREST AVENUE	016-143	3,792.32
MORRIS S A; NANCY H MORRIS	MICHAEL A MORRIS	48 GRANDVIEW AVENUE	002-005	8,239.84
MORRIS HANS F	ALICIA C MORRIS	37 LOBSTER COVE ROAD	016-142	3,108.00
MORRISON CHARLOTTE F & FRED L TRUS-	CHARLOTTE F MORRISON REV TRUST	15 POOLER ROAD	004-004-A-001	4,205.60
MORRISON DEXTER C & JULIET A MORRISON	JULIET MORRISON ; DEXTER MORRISON	15 CHIMES LANE	008-003-004	5,691.84
MORRISON DEXTER C TRUSTEE	JULIET A MORRISON TRUSTEE	35 CHIMES LANE	008-003-002	3,058.72
MORSE MARY ANN		103 OCEAN POINT ROAD	031-005	1,223.04
MORTON NANCY A		38 PARK STREET	020-191	1,328.32
MORTON SETH W; JOSHUA D MORTON	GREGORY S MORTON	117 BAYVILLE ROAD	024-033	6,377.28
MOSER HARRY C & ROBERT H		JUNIPER POINT ROAD	004-030-A	992.32
MOTTRAM RONALD J & HOLLY H		39 MOUNTAIN VIEW ROAD	029-006-I	1,907.36
MOULAI SON WALTER J JR & KATHRYN J		18 NAHANADA ROAD	011-025	1,462.72
MOUNTAIN TOPS INC		16 WHARF STREET		84.00
MR CATERER INC		204 TOWNSEND AVENUE		99.68
MT DORA ESTATES LLC	C/O MCDONALDS OFFICE	SOPHIA WAY	021-075-011	143.36
MT DORA ESTATES LLC	C/O MCDONALDS OFFICE	SOPHIA WAY	020-192-008	141.12
MT DORA ESTATES LLC	C/O MCDONALDS OFFICE	SOPHIA WAY	021-075-013	143.36
MT DORA ESTATES LLC	C/O MCDONALDS OFFICE	SOPHIA WAY	021-075-009	153.44
MT DORA ESTATES LLC	C/O MCDONALDS OFFICE	SOPHIA WAY	020-192-006	141.12
MT DORA ESTATES LLC	C/O MCDONALDS OFFICE	46 PARK STREET	020-192-001	1,945.44
MT DORA ESTATES LLC	C/O MCDONALDS OFFICE	SOPHIA WAY	020-192-010	141.12
MT DORA ESTATES LLC	C/O MCDONALDS OFFICE	SOPHIA WAY	021-075-014	144.48
MT DORA ESTATES LLC	C/O MCDONALDS OFFICE	SOPHIA WAY	020-192-005	844.48
MUCCI NANCY BRIGGS		9 BRIGGS LANE	024-038	6,543.04
MUIR CRAIG D		44 CAMPBELL STREET	020-033	1,248.80
MUIR CRAIG D & KATHERINE TRUSTEES	MT PISGAH LODGE NOMINEE TRUST	42 SUMMIT ROAD	020-020	1,887.20
MULLANE FAMILY REVOCABLE TRUST	JANE MULLANE & TERRY LABONNE TRSTS	96 ATLANTIC AVENUE #2C	016-018-A-002C	2,178.40
*MULLEN DEBORAH H		62 OAK STREET	020-111	1,417.25
MULLEN DEBORAH L		62 OAK STREET		14.56
MULLER WARDEN B & JUDITH E		240 ATLANTIC AVENUE	006-029	3,418.24
MULLIN PETER A & BARBARA HEALY SMITH		290 SAMOSET ROAD	028-005	4,568.48
MULLIS MARK F		132 ATLANTIC AVENUE	010-042	2,545.76
MUNDEE DAVID F & DEBORAH G		57 FULLERTON STREET	019-068	2,516.64

Owner	Second Owner	Location	Map Lot	Original
MUNDEE-SAMPLE DEBORAH G		55 FULLERTON STREET	019-063	3,766.56
MUNDY SARAH ANNE	AME MUNDY	160 WESTERN AVENUE #6B	014-020-006B	2,839.20
MUNRO FRED		54 COMMERCIAL STREET		148.96
MUNRO FREDERICK J	MERITT LEIGH PHILLIPS	54 COMMERCIAL STREET	015-012	1,957.76
MURDY JEFFREY A		15 PINE STREET	020-204	1,141.28
MURPHY JOSEPH R & SUSAN A		7 SCHOOL STREET	020-150	585.76
MURPHY KEVIN R	KAREN L KARPIS	42 ATLANTIC AVENUE	016-042	2,446.08
MURPHY WILLIAM T & JOAN M TRUSTEES	WILLIAM T & JOAN M MURPHY REV TRUST	14 SUMMIT ROAD	016-064	1,403.36
MURPHY PATRICK L.	JANE O. MURPHY	134 LOBSTER COVE ROAD	021-034	1,268.96
MURRAY ELIZABETH A		43 OLD STONEWALL ROAD	006-002-M-001	1,298.08
MURRAY GRETCHEN S TRUSTEE	THE GRETCHEN S MURRAY TRUST	38 BIRCH ROAD	007-009-002	6,106.24
MURRAY HILL PROPERTIES, INC	LIABILITY COMPANY	COMMERCIAL STREET	015-106	7,489.44
MURRAY TERRENCE L & PAMELA E		104 ATLANTIC AVENUE	010-037	2,692.48
MUSCARELLA FRANK S & FRANCINE		40 HOWARD STREET	019-029	1,490.72
MUTCH ANDREW II & ALICE N		7 CROOKED PINE ROAD	011-057	1,658.72
MUZZY GREGORY E & DONNA L		23 CROOKED PINE ROAD	011-054	4,307.52
MYSHRALL NORA E		23 PEAR STREET	020-123	2,532.32
NADEAU TERRI TRUSTEE	SHELLI SANBORN TRST	66 NAHANADA ROAD	011-063	931.84
NADEAU THOMAS P		66 TOWNSEND AVENUE	020-095	3,532.48
NADEAU THOMAS P		143 TOWNSEND AVENUE	022-023	5,195.68
NADEAU THOMAS P OD		143 TOWNSEND AVENUE		256.48
NAGER ANNETTE A		5 TOWNSEND AVENUE		8.96
NAJIM RALPH E & JANE H		219 TOWNSEND AVENUE	030-008-A	5,586.56
NANCY C DAVIS LIVING TRUST	C/O DIANE P DAVIS	8 ROBERTS CIRCLE	024-019	1,686.72
NASH KIMBALL & LOUISE BURVILL		ISLE OF SPRINGS	027-001-195	667.52
NASH WILLIAM G		53 WEST STREET	019-065	2,195.20
NASON JULIA S	PATRICIA G FALLON	61 EASTERN AVENUE	022-051	1,678.88
NEE THOMAS & JUDITH		3 SIMMONS DRIVE #18	022-039-018	330.40
NELSON CHERYL A	EDWARD A NELSON	58 WEST STREET	019-039	2,468.48
NEMC TRUST		NAHANADA ROAD	011-008	315.84
NESSMITH ELIZABETH N		319 TOWNSEND AVENUE	030-030	1,266.72
NESTLE WATERS NORTH AMERICA INC				15.68
NEWELL STEWART P & SUSAN V MORRIS		246 LAKESIDE DRIVE	025-002	5,962.88
NEWELL STEWART P & SUSAN V MORRIS		103 APPALACHEE ROAD	021-062	2,083.20

TOWN OF BOOTHBAY HARBOR

Owner	Second Owner	Location	Map Lot	Original
NEWTON JAMES B & CYNTHIA E WINNE		36 CHIMES LANE	008-003-003	7,414.40
NGUYEN DUC		6 PARK STREET	020-166	1,532.16
NGUYEN HAI P		40 BAY STREET	016-074-A	1,433.60
NGUYEN TIENG C & HIEP HAO T NGUYEN		4 ATLANTIC AVENUE	020-043	2,210.88
NGUYEN TIENG CONG		89 TOWNSEND AVENUE		114.24
NGUYEN TIENG CONG	HIEP HAO THI NGUYEN	89 TOWNSEND AVENUE	020-073	2,007.04
*NICKERSON LORAINE		45 MONTGOMERY ROAD	030-002	1,148.45
NIELSEN CHRISTOPHER H & ANDREA G		VIRGINIA STREET	024-046	134.40
NIELSEN CHRISTOPHER H & ANDREA G		28 VIRGINIA STREET	024-047	9,282.56
NIGHTINGALE CLYDE W	TODD W NIGHTINGALE	53 KENNEY FIELD DRIVE	022-085	1,479.52
NIGHTINGALE JUDITH F TRUSTEE		43 MCFARLAND POINT DR #11	015-043-011	3,708.32
NIKLA MARTHA C TRUSTEE	THE MAINE TRUST	111 APPALACHEE ROAD	021-056	2,800.00
NISSENBAUM MARK B	BARBARA M NISSENBAUM	130 CREST AVENUE	007-007-J	1,804.32
NISSENBAUM ROBERT J		WEST HARBOR POND CONDO	014-039-011B	2,816.80
NISSENBAUM ROBERT J		23 EASTERN AVENUE	022-057	2,088.80
NIVEN ELIZABETH, CYNTHIA & STUART	EDWARD M PARSONS	ISLE OF SPRINGS	027-001-114	908.32
*NOAH OSCAR JR & MARILYN		16 FULLERTON STREET	019-101	1,282.85
NOONAN BLAINE & CYNTHIA		26 PENNINGTON LANE	029-034-A	1,589.28
NORMAN JAMES I		12 PEAR STREET	020-122	1,151.36
NORMAN WILLIAM T & LILI R		57 APPALACHEE ROAD	021-072	5,314.40
NORRED CURTIS R & PATRICIA D		42 BIRCH ROAD	007-009	6,106.24
NORRED MICHAEL L		22 BAYBERRY ROAD	011-023	592.48
NORRED MICHAEL L		MIDDLE ROAD	018-016	312.48
NORTH CHARLES E III & ANNE K		OFF LAKESIDE DRIVE	029-032-A	41.44
NORTH CHARLES E III & ANNE K		16 LAKEVIEW ROAD	018-052	1,628.48
NORTHEAST MERCHANDISING CORP				15.68
NORTHERN LEASING SYSTEMS INC				2.24
NORTHERN NEW ENGLAND TELEPHONE				42.56
NOTLESAH CORPORATION	C/O KAY WILDER	9 SEA VIEW PLACE	014-008	16,033.92
NYBERG NANCY		26 JUNIPER POINT ROAD	004-010	2,580.48
OAK GROVE CONDOMINIUMS INC	C/O POTTLE REALTY GROUP	WESTERN AVENUE	014-021	1,008.00
OAK STREET PARKING LLC		18 OAK STREET	019-009	1,976.80
OAK TANDY HOLIDAY HOUSE FAMILY TRUST	CAROL TANDY & A R TANDY TRUSTEES	104 SUNSET ROAD	006-005	2,232.16
OAK TANDY HOLIDAY HOUSE FAMILY TRUST	CAROL TANDY & A R TANDY TRUSTEES	SUNSET ROAD	006-004	339.36

Owner	Second Owner	Location	Map Lot	Original
O'BRIEN GERARD P & HEATHER M		78 KENNEY FIELD DRIVE	022-072-B	1,792.00
O'BRIEN JOYCE B		1 LAKESIDE DRIVE	029-030	1,369.76
OCEANCLIFF LLC		14 CENTRAL AVENUE	001-009	15,025.92
O'CONNELL EUGENIE W TRUSTEE	M R REALTY TRUST	7 CEDAR LANE	004-004-A-003	3,444.00
O'CONNELL JOHN W & EUGENIE W	O'CONNELL JAMES F & CONSTANCE W	JUNIPER POINT ROAD	004-030	1,093.12
O'CONNELL JOHN W & EUGENIE W	O'CONNELL JAMES F & CONSTANCE W	MCKOWN POINT ROAD	004-004-A	2,194.08
O'CONNELL JOHN W & EUGENIE W	O'CONNELL JAMES F & CONSTANCE W	MCKOWN POINT ROAD	004-055	626.08
O'CONNELL JOHN W & EUGENIE W		10 CEDAR LANE	004-004-A-002	4,331.04
O'CONNELL M JOHN & SANDRA J		15 HIGH STREET	016-050-A	2,282.56
O'CONNOR JOANNE BASS TRUSTTEE	J. BASS O'CONNOR QUAL PERS RES TRUST	113 BAYVILLE ROAD	024-034	2,124.64
OEST HARVEY J TRUSTEE 50%	JOANA H OEST TRUSTEE 50%	42 WESTERN AVENUE	018-025	12,884.48
OGILVIE GAIL		76 BAY STREET	020-208	1,361.92
OGILVIE GAIL		OFF HILLCROFT ROAD	020-207	413.28
OGILVIE GAIL		74 BAY STREET	020-208-A	859.04
OLESON MERVAL W & FRANCHON A		OFF CREST AVENUE	011-014-A	100.80
OLESON MERVAL W & FRANCHON A		42 CROOKED PINE ROAD	011-038	1,469.44
OLESON MERVAL W & FRANCHON A		CROOKED PINE ROAD	011-047	151.20
OLIPHANT ANNE DWYRE	JAMES NELSON OLIPHANT	40 BEACH ROAD	007-008-D	7,424.48
OLIPHANT NANCY J MD		185 TOWNSEND AVENUE		187.04
ONDERKO RONALD P & LYNN A		70 OLD STONEWALL ROAD	006-001-A	890.40
O'NEILL ANTHONY R	MARY LEE RITTER O'NEILL	32 HARRIS POINT ROAD	017-004	9,143.68
O'NEILL HENRY M	THOMAS E SZYKOWNY CO-TRUSTEES	101 COMMERCIAL STREET	015-061	3,503.36
*ORNE RICHARD T		46 WILDER LANE	025-001-C	2,066.85
ORR JANE P		9 MCCLINTOCK STREET	019-146	2,125.76
OSBORN MARK C	BRIAN J MAKAREWICZ	67 BARROWS ROAD	017-030	6,375.04
OSMAN PAGE LLC		25 GRANARY WAY		90.72
OSTERMANN CAROL W		5 BEACH ROAD	007-008-S	2,018.24
OTTO JOHN P	JOANNE C LORENCE	30 CROOKED PINE ROAD	011-036	1,081.92
OVERBAUGH MARK & MARYANNE W		44 MOFFAT LANE	025-017-007	2,123.52
PACKARD THEODORE & DOLORES BLASCO		109 TOWNSEND AVENUE	020-116	3,613.12
PAGE ANDREW P		2 SIMMONS DRIVE #1	022-039-001	526.40
PAGE DALE		103 MIDDLE ROAD	026-033-B	1,638.56
*PAGE HENRY M & NYLENE J		29 MIDDLE ROAD	018-017	1,361.25
*PAGE LYNNETTE M		49 EASTERN AVENUE	022-053	1,276.13

TOWN OF BOOTHBAY HARBOR

Owner	Second Owner	Location	Map Lot	Original
PAGE NEAL D	RICHARD C PAGE	183 ATLANTIC AVENUE	010-008-B	1,195.04
PAGE PHILIP A & SUNNI GAIL		22 WALL POINT ROAD	017-001	1,873.76
*PAGE STANLEY D & SANDRA M		51 PARK STREET	020-194-B	1,327.65
PAGE STANLEY D & SANDRA M		57 PARK STREET	020-194-A	1,902.88
PAGE NEAL D	LISA PAGE	22 SNOW ROAD	020-002	2,285.92
PAINE SHIRLEY M		6 SHERMAN STREET	019-112	1,380.96
PAINE'S CLOTHING INC		4 COMMERCIAL STREET		33.60
PALM CAROL STUART	DANNY JAMES PALM	11 PINKHAM COVE ROAD	005-007	1,966.72
PANARO GLENN A & MICHELLE L		SOPHIA WAY	020-192-012	548.80
PANKOWICZ JOHN & NIKKI		113 COMMERCIAL STRET	015-060	2,410.24
PAPINEAU SUSAN M		8 APPALACHEE ROAD	021-039-G	2,534.56
PAQUETTE SUSAN M		9 PARK STREET	020-038	1,311.52
PARASTATIDES FREDERICK C	EDITH E PARASTATIDES	58 NAHANADA ROAD	011-062	1,513.12
PARKER ALLYSON J.		21 UNION STREET	020-070	2,459.52
PARRISH JAMES & ESTA C TRUSTEES	PARRISH FAMILY TRUST	6 BIRCH ROAD	011-069	4,422.88
PARROW KAREN R.		133 ATLANTIC AVENUE #31T	010-032-031T	1,991.36
PARTRIDGE DAVID T & MARY B		WEST HARBOR POND CONDO	014-039-017B	2,947.84
PASKAL ROBERT M & JACQUELINE F		64 MCFARLAND POINT DR #17	015-043-017	3,656.80
PAT-A-MAC COTTAGE INC		20 ROBERTS CIRCLE	024-029	2,847.04
*PATCH DAVID A & MARY C	C/O BRANCH BANKING & TRUST COMPANY	145 SAMOSET ROAD	025-018-001	3,136.45
PATCH FAMILY HOME LLC		150 SAMOSET ROAD	025-026	8,001.28
PATRICIA B POWELL REVOCABLE TRUST		14 MCKOWN POINT ROAD	008-011	248.64
PATRICK MARY M		7 PATTON LANE	029-040-M	1,408.96
*PATRICK THOMAS K & DOROTHY L		279 SAMOSET ROAD	028-008-B	4,103.01
PATTERSON NANCY E		ISLE OF SPRINGS	027-001-057	706.72
PAUL WILLIAM L & CAROLE M		43 MCFARLAND POINT DRIVE #6	015-043-006	3,909.92
PAULA M SARGENT LIVING TRUST	PAULA M SARGENT TRUSTEE	29 BREAKWATER ROAD	005-011-A	14,602.56
PAULIN CHRISTY		22 LOBSTER COVE ROAD	016-124	1,279.04
*PAYNE ELMER PALMER TRUSTEE	PALMER PAYNE LIVING TRUST	123 COMMERCIAL STREET	015-058	2,663.81
PAYSON H M & CO TRUSTEE	WILLIAM WATROUS WILDE TRUST	18 HODGDON COVE ROAD	013-013	11,547.20
PAYSON H M & CO TRUSTEE	WILLIAM WATROUS WILDE TRUST	22 HODGDON COVE ROAD	013-016	8,933.12
PEAK MARTHA H		96 ATLANTIC AVENUE #2B	016-018-A-002B	2,151.52
PECK DONALD A & PATRICIA M TRUSTEES		28 CROOKED PINE ROAD	011-034	1,171.52
PECK DONALD J & PATRICIA L		CROOKED PINE ROAD	011-053	146.72

Owner	Second Owner	Location	Map Lot	Original
PENNIMAN JOYCE R & ROY W		51 HIGH LEDGE LANE	030-031-011	105.28
PENNOYER POINT - BOOTHBAY LLC		5 PENNOYER DRIVE	014-010	9,691.36
PENNOYER RAYMOND P JR	FAMILY LIMITED PARTNERSHIP 25%	7 PENNOYER POINT DRIVE	014-009-A	9,492.00
PENNOYER RAYMOND P JR TRUSTEE		6 PENNOYER DRIVE	014-009	3,385.76
PERFORMANCE FOOD GROUP INC				60.48
PERKINS JAMES B III		43 ATLANTIC AVENUE	016-029	5,362.56
PERKINS JILL T		149 SUNSET ROAD	006-003-B	1,802.08
PERKINS KAREN A GRI		32 OAK STREET		11.20
*PERKINS ROBERT L	CYNTHIA P BROWN	50 WEST STREET	019-036	1,487.81
PERKINS THOMAS I & LAURA L		121 TOWNSEND AVENUE	022-007	2,830.24
PERKINS VICTORIA	TRUSTEE OF THE MELI REVOCABLE TRUST	7 BARTER ROAD	019-079	1,470.56
*PERRIGO LELAND S & ANN M		159 MIDDLE ROAD	030-050-A	627.65
PERRIGO LELAND S & ANN M		161 MIDDLE ROAD	030-050-A-ON	91.84
PERRITT MARGARET JONES		38 OAK STREET	019-131	1,296.96
PERRITT MARGARET JONES		58 TOWNSEND AVENUE	019-153	2,782.08
*PERRY LISA C		5 HACKMATAK ROAD	030-022-A	1,720.77
PERRY RICHARD		12 PUMP STATION ROAD	031-018-A	2,338.56
PERRY DIANNE M		42 MCKOWN STREET	015-078	2,285.92
PERSSE JOHN W III		38 JUNIPER POINT ROAD	004-018	5,358.08
MUNDY PETER & JACQUELINE S	MUNDY REVOCABLE TRUST AGREEMENTS	27 HODGON COVE ROAD	025-013	11,624.48
PETERS MARGARET B		OAK STREET	026-037-F	8.96
PETERS MARGARET B		OAK STREET	026-037-H	1,881.60
PETERS MARGARET B		OAK STREET	026-037-J	639.52
PETERS SARAH J		135 LAKEVIEW ROAD	026-021-C	674.24
PETERS SARAH J		135 LAKEVIEW ROAD	026-021-C	1,131.20
*PETERS TAMARA J		30 LOBSTER COVE ROAD	016-127	1,208.93
PETERSEN CRAIG M		35 HIGH LEDGE LANE	030-031-010	109.76
PETERSON DAVID C; ROBERT C PETERSON	RANE CHRISTENSEN	30 JUNIPER POINT ROAD	004-012	2,945.60
PETERSON SUSAN A		4 PINKHAM COVE ROAD	005-004	3,491.04
PGC2 LLC		OFF TOWNSEND AVENUE	030-033	649.60
PHELPS EDWARD J & MARY E		129 COMMERCIAL STREET	015-058-A	2,464.00
PHINNEY DAVID A		33 HIGHLAND PARK ROAD	023-013	898.24
PHINNEY JERIE S		117 MIDDLE ROAD	026-033-A	1,400.00
PHIPPS HAROLD R JR & FRANCES E		9 ELVIRA DRIVE	018-002-E	1,944.32

TOWN OF BOOTHBAY HARBOR

Owner	Second Owner	Location	Map Lot	Original
PIER 1 PIZZA INC				143.36
PIERCE DAVID M		51 WESTERN AVENUE	018-032	2,367.23
PIERCE DEBORAH W		ISLE OF SPRINGS	027-001-237	726.88
*PIERCE NORMAN & MARY		11 HUTCHINSON DDDRIVE	029-040-A	1,207.81
PIERCY EBBEN L		45 LAKEVIEW ROAD	018-075	1,589.28
PIGGOT DONNA		62 ATLANTIC AVENUE		87.36
PIGGOTT DONNA		62 ATLANTIC AVENUE	016-117	2,994.88
PILGRIM CARLO M & CATHERINE M		7 ABENAKI ROAD	021-039-H	2,113.44
PINE STATE TRADING COMPANY				56.00
PINKHAM DUANE M	MARY JEANNETTE PINKHAM	3 HARBOR HEIGHTS ROAD	016-133	1,033.76
PINKHAM FREDERICK & ESTELLA		16 BARROWS ROAD	017-034-B	997.92
PINKHAM GARY A & COLLENA A		10 PAINE ROAD	019-083	1,406.72
*PINKHAM HARRY L		17 PARK STREET	020-037	1,267.17
PINKHAM KAREN C		57 BAYVILLE ROAD	031-040	1,062.88
PINKHAM LYNN A		84 KENNEY FIELD DRIVE	022-072	1,660.96
PINKHAM LYNN A.		HIGHLAND PARK ROAD	023-005	48.16
*PITCHER STEPHEN L & MARTHA		233 MIDDLE ROAD	030-045-ON	734.05
PITCHER STEPHEN L & MARTHA		231 MIDDLE ROAD	030-045	719.04
*PITCHER STEPHEN L & MARTHA		39 CAMPBELL STREET	020-025	1,640.13
PIZER RICHARD C		5 NAHANADA ROAD		281.12
PLANTE PHILIP C & THERESA C		3 VILLAGE COURT #2	019-042-A-002	3,338.72
PLUMMER KEITH		223 BEATH ROAD	031-018	1,033.76
PLUMMER WILLIAM D & ELAINE J		139 OCEAN POINT ROAD	031-009	590.24
PLUNKETT PATRICK F	MARY A PLUNKETT DEVISEES OF	107 CREST AVENUE	010-069	1,089.76
POOLE CARL S JR TRUSTEE	POOLE-RENY PARCEL TRUST	OFF HACMATACK ROAD	030-007	291.20
POOLE CARL S JR TRUSTEE	POOLE-OAKES PARCEL TRUST	OFF MONTGOMERY ROAD	030-004	187.04
POOLE KRISTI L		28 PENNINGTON LANE	029-034-B	1,580.32
POOLE MEADOW REAL ESTATE LLC		OFF TOWNSEND AVENUE	030-028	229.60
POOLE MOTOR COURT LLC		295 TOWNSEND AVENUE	030-022	8,115.52
PORTLAND CELLULAR				144.48
PORTS OF ITALY		47 COMMERCIAL STREET		323.68
POTHIER CHRISTINE R		11 CAMPBELL STREET	016-056	1,970.08
POTTLE CLAYTON & CYNTHIA		63 TOWNSEND AVENUE		80.64
POTTLE CLAYTON J & CYNTHIA G		185 ATLANTIC AVENUE	010-007	686.56

Owner	Second Owner	Location	Map Lot	Original
POTTLE CLAYTON J & CYNTHIA G		63 TOWNSEND AVENUE	020-078	3,974.88
POTTS MICHAEL S		ISLE OF SPRINGS	027-001-156	677.60
POUDER GEORGE A		24 PINE STREET	020-198	829.92
POULTON NICOLE J		31 BACK NARROWS ROAD	031-013-A	400.96
POWERS JAMES A		29 SPRUCE POINT HILL ROAD	006-002-F	2,195.20
#POWIS RICHARD R & PEGGY ANN	TREE GROWTH	MIDDLE ROAD	029-038	937.44
PRAMAS ELLEN N & WILLIAM		UNION STREET	020-065-001	2,302.72
PRATT GLADYS C		46 MONTGOMERY ROAD	022-018	1,637.44
PRATT RUSSELL S		47 LINEKIN ROAD	001-001	13,748.00
PRESLEY WILLIAM A & M SUZANNE		6 RACOON DRIVE	007-008-J	2,476.32
PRETORIUS JOHANNES F	ERIKA PRETORIUS	102 WALL POINT ROAD	017-020	5,200.16
PRINCE 14 GRANDVIEW LLC		14 GRANDVIEW AVENUE	002-012	15,048.32
PRINCE CANDICE HOWARD & WILLIAM D		255 ATLANTIC AVENUE	005-003	2,898.56
PRINCE MICHELLE M		104 COMMERCIAL STREET	015-022	2,086.56
PRITCHARD KAREN	JULIA ANN DEGENHARD	56 WEST STREET UNIT B	019-038-B	1,064.00
PROFIT DAVID A & DEBORAH		21 UNION COURT	020-156	2,008.16
PROFIT DAVID A & DEBORAH J		100 TOWNSEND AVENUE #1	020-102-001	1,249.92
PROFIT WILLIAM S & LAURIE J		146 LOBSTER COVE ROAD	021-039-A	1,709.12
PROSE RICK & BARBARA A	FLORENCE ROSENBERG TRUSTEE	OAK STREET	019-138	201.60
PROSE RICK & BARBARA A	FLORENCE ROSENBERG TRUSTEE	54 OAK STREET	020-109	2,228.80
PUMO BEN, JERRY & SALLY		4 TOWNSEND AVENUE	019-158	5,364.80
QUEENAN JOHN F & JOANN K		HILLCROFT ROAD	020-003-A	100.80
QUEENAN JOHN F & JOANN K		60 BAY STREET	020-004	1,104.32
QUINN JEFFREY C		5 FULLERTON COURT	019-094	580.16
QUINN JEFFREY C & JENNIFER ASHE QUINN		3 FULLERTON COURT	019-095	2,003.68
QUINN TERRANCE J & DONNA S		11 SIMMONS DRIVE #7	022-039-007	184.80
R N FISH & SONS INC		63 ATLANTIC AVENUE		1,373.12
RACICOT DAVID F & MARGARET T		2 SUNSET ROAD	010-049	1,902.88
RACY BARBARA T & ALI JIHAD RACY TRSTS	RACY FAMILY TRUST	27 JUNIPER POINT ROAD	004-029	2,628.64
RAE REVOCABLE TRUST	VJE REVOCABLE TRUST	11 GRANDVIEW AVENUE	002-013	16,652.16
RAND TIMOTHY		18 PAINE ROAD	019-086	1,691.20
RANKIN E DANIELS & SUSAN M TRUSTEES	E D RANKIN & SUSAN RANKIN REV TRUST	127 APPALACHEE ROAD	024-003	5,043.36
RAPELVE PIER TRUST	JACOB TANNER RAPELVE	43 ROADS END	010-022	5,052.32
RARED BOOTHBAY STORE NO4536 LLC		223 TOWNSEND AVENUE	030-011	10,317.44

TOWN OF BOOTHBAY HARBOR

Owner	Second Owner	Location	Map Lot	Original
RAYLE CATHRYN C		9 TOWNSEND AVENUE		23.52
RAYLE CATHRYN C & KENNETH E		15 SCHOOL STREET	020-147	1,677.76
RAYLE KENNETH E		66 TOWNSEND AVENUE		12.32
RAYNOR SUSANNE		147 LAKESIDE DRIVE	029-006-J	2,758.56
RB HOLDINGS LLC		92 TOWNSEND AVENUE		431.20
RB HOLDINGS LLC		92 TOWNSEND AVENUE	020-099	3,659.04
REBEL LAWRENCE P.		103 TOWNSEND AVENUE	020-117	2,970.24
RECOING AURELIEN	ALEXANDRA TALLEN	1 CHIMES LANE	008-003-006	4,192.16
RED HAWK REACH ASSOCIATION		27 JORDAN DRIVE	030-002-A	88.48
REDBOX AUTOMATED RETAIL LLC				229.60
REDDEN ALAN G & KENNETH O		25 HARRIS POINT ROAD	017-006	5,016.48
REDFIELD THOMAS H SR	MARTHA H REDFIELD TRUSTEES	140 ATLANTIC AVENUE	010-043	2,823.52
REECE ROBERT & SUSAN		ISLE OF SPRINGS	027-001-233	1,695.68
*REED DAVID	MARYBETH REED CONIFF	310 TOWNSEND AVENUE	030-024	1,529.25
REED DIANE L		REED ROAD	018-029-B	70.56
REED DIANE L		75 WESTERN AVENUE	018-029	2,226.56
*REED EDGAR II & HOLLY STOVER		ISLE OF SPRINGS	027-001-217	511.17
REED EDGAR III	KIMBERLY L REED	41 HUTCHINSON DRIVE	029-040-P	540.96
REED HARRIETT L		131 LOBSTER COVE ROAD	021-024	1,252.16
REED JOHN D & NORA SEGOVIA REED		219 ATLANTIC AVENUE	005-031	2,135.84
REED OMER W & CONSTANCE W		14 ATLANTIC AVENUE	020-047	1,492.96
REED WALTER S III	ELIZABETH A REED	24 OAK STREET	019-010	3,726.24
REILLY TERENCE DOUGLAS		53 SUNSET ROAD	010-002	1,192.80
REINECKE VICTORIA W & LEIGH F		94 LAKEVIEW ROAD	018-066	2,890.72
REINECKE VICTORIA W & LEIGH F		90 LAKEVIEW ROAD	018-066-A	1,715.84
REINERTSEN GAIL	JOHN K VINSON	32 MCFARLAND PONT DRIVE	015-037	1,704.64
REINHART ELIZABETH B		22 WAWENOCK TRAIL	026-005	2,279.20
REISER ROBERT E JR & MARGARET C		20 EATON ROAD	025-021-C	15,137.92
REPA JOHN THEODORE & BETTY H		15 CEDAR LANE	004-009	4,925.76
REYES HERNAN M & DOLORES C		59 MCFARLAND PONIT DR #14	015-043-014	4,079.04
*RIBBLE GUY H JR & JANE M		37 MOFFAT LANE	025-017-005	3,924.93
RICCARDI PAT JR	JOHN DOHERTY JR	18 OLD ICE HOUSE ROAD	014-024-A	1,907.36
RICE CHERYL		26 BAY STREET	016-061	1,223.04
RICHARDSON ARTHUR III		27 OAK STREET	019-142	1,321.60

Owner	Second Owner	Location	Map Lot	Original
RICHARDSON KATHERINE A		ISLE OF SPRINGS	027-001-047	637.28
RICHARDSON LORETTA M & RONALD E		186 WESTERN AVENUE	013-002	5,924.80
RICOH USA INC				4.48
RIDDELL BRUCE J & ALICIA K		15 EATON ROAD	025-023-A	4,291.84
RIDLON IAN; ROBIN F WOOLSON	ELIZABETH F GARCIA & MARGOE F SHAW	ISLE OF SPRINGS	027-001-013	528.64
RIDLON JOHN M & PATRICIA A		ISLE OF SPRINGS	027-001-213	1,116.64
RIEHEL DONALD P & SUSAN K TRUSTEES	RIEHEL FAMILY TRUST	107 APPALACHEE ROAD	021-059	4,370.24
RIGAS MARK		185 TOWNSEND AVENUE		146.72
RIGAS MARK & GIANNOULA		31 OAK STREET	019-141	1,965.60
RILEY EDWARD D		52 WESTERN AVENUE	018-027	3,034.08
RING DENNIS M & SHARON A		4 OLD STONEWALL ROAD	006-002A-001	1,130.08
RIPLEY MARY M GRI				4.48
RIPP THOMAS M - TRUSTEE	THOMAS M RIPP REVOCABLE TRUST	27 BAYBERRY ROAD	011-009-J	666.40
RITE AID CORPORATION #3891		223 TOWNSEND AVENUE		2,424.80
RITTALL JOAN M		LOBSTER COVE ROAD	021-020	221.76
RITTALL JOAN M		LOBSTER COVE ROAD	021-039	1,281.28
RITTERHAUS AHREN	KATHARINE RITTERHAUS	91 CREST AVENUE	010-071	880.32
RITTERSHAUS CHARLES W	ELAINE FOSSETT RITTERSHAUS	23 BAYBERRY ROAD	011-009-L	928.48
RIZZO PAUL F		LINEKIN ROAD	003-005-012	1,426.88
ROBERT M & RUTH H ZOLLINGER REV TRUST	ROBERT M & RUTH H ZOLLINGER TRSTS	100 GRANDVIEW AVENUE	001-013	16,502.08
ROBERTS ALFRED		12 ROBERTS CIRCLE		10.08
ROBERTS ALFRED G & REBECCA M		12 ROBERTS CIRCLE	024-023	2,359.84
ROBERTS DAVID P		47 KENNEY FIELD DRIVE	022-086-A	2,224.32
ROBERTS DOUGLAS		43 OAK STREET		116.48
ROBERTS DOUGLAS S & ELISE C		8 HARRIS POINT ROAD	017-002-C	4,566.24
ROBERTS PHILIP H TRUSTEE	KAREN K ROBERTS TRUSTEE	3 WEST STREET	019-097	1,708.00
ROBERTS ROBERT		32 MCKOWN STREET		8.96
ROBERTS THOMAS L		27 CRANBERRY ROAD	011-007-I	3,372.32
ROBERTSON CHARLES E & JUDITH P		87 LINEKIN ROAD	003-005-006	8,858.08
ROBINSON HAROLD		15 SIMMONS DRIVE #8	022-039-008	40.32
*ROBINSON JAMES P	FRANCES M ROBINSON	19 VILLAGE COURT #6	019-042-A-006	3,177.89
ROBINSON VICTORIA J ELIZABETH	SHERWIN GLEN ROBINSON	17 MILL COVE CREST	RO019-051	1,456.00
ROBITAILLE PHILIP S & VIRGINIA N		BAYVILLE ROAD	031-029-00A	6,223.84
ROBITAILLE PHILIP S & VIRGINIA N		VIRGINIA STREET	024-045	940.80

TOWN OF BOOTHBAY HARBOR

Owner	Second Owner	Location	Map Lot	Original
ROCHE SARAH		44 CROOKED PINE ROAD	011-039	1,103.20
ROCKCREST LLC	C/O LEE FANNING	10 SEA VIEW PLACE	014-008-B	10,792.32
ROCKTIDE INC		35 ATLANTIC AVENUE		4,319.84
ROCKTIDE INC		35 ATLANTIC AVENUE	016-033	11,772.32
ROCKTIDE INC		37 ATLANTIC AVENUE	016-032	27,686.40
ROGERS JAMES E	ANNE L MCCracken	2 GRANDVIEW AVENUE	002-016	2,219.84
RONAN AMY DOLLOFF & SEAN	HOWARD BLACKBURN DOLLOFF	150 TOWNSEND AVENUE	022-012	2,204.16
ROSE DONALD MCG		BAYVILLE	024-012-A	7.84
ROSENBERG HARRY C & DEBORAH E		11 MASSACHUSETTS ROAD	004-047	2,387.84
*ROSENBERG MATTHEW J	MARIA C ROSENBERG	180 WESTERN AVENUE	013-001	6,882.85
ROSENBLOOM JOSEPH L III	SUSAN LEBACH-ROSENBLOOM	BRIGGS LANE	024-041	1,666.56
ROSS CHARLES		15 CRANBERRY ROAD	011-006-B	1,688.96
ROSS JENNIFER DAVIS	MAX EDWARD ROSS JR	55 OAK STREET	020-108	5,864.32
ROSS MAX E & JENNIFER D		36 OAK STREET	019-130	2,334.08
ROSS MAX E & JENNIFER DAVIS ROSS		18 CHIMES LANE	008-003-005	4,357.92
ROVEILLO HENRI J TRUSTEE	INGRID K ROVEILLO TRUSTEE	18 SUNSET ROAD	010-053	5,320.00
ROWE HENRY C & GRACE TRUSTEES		8 MCFARLAND POINT DRIVE #30	015-043-030	2,530.08
ROWE STEPHEN F & RHONDA S		133 ATLANTIC AVENUE #52B	010-032-052B	2,283.68
ROY MATTHEW	ERICA HEINRICH	27 MASSACHUSETTS ROAD	004-044	2,175.04
*ROYAL BEVERLY A		3 WATERS EDGE TRAIL	016-094	2,182.21
ROYALL BLOCK LLC	C/O LOUISE ROYALL	TOWNSEND AVENUE	015-112	8,077.44
ROYALL ROBERT M		5 BRADLEY ROAD	031-026	2,029.44
RUBEL PATRICIA R		WESTERN AVENUE	018-023	343.84
RUBEL PATRICIA R		23 WESTERN AVENUE	018-011	3,560.48
RUBEL PHILIP J		10 LEDGE ROAD	009-005	9,235.52
RUBICAM STEPHEN M		10 ATLANTIC AVENUE		41.44
RUBICAM STEPHEN M		10 ATLANTIC AVENUE	020-045	1,556.80
RUBICAM STEPHEN M & CHRISTINE C		34 MCKOWN STREET	015-076	2,923.20
RUBIO KRISTINA G		190 LOBSTER COVE ROAD	021-005	2,094.40
RUNSER BERNARD & MARY		32 HODGDON COVE ROAD	013-017	20,293.28
RUPING GARY H		23 BARROWS ROAD	017-039	5,934.88
RUSSELL CARL A JR & MARGARET S		9 PERKINS ROAD	019-056	2,188.48
*RUSSELL JOSEPH M JR & MARTHA TRUSTEES		11 ROADS END	010-028	13,513.25
RUSSELL KIM & JONI		9 PEAR STREET	020-125-ON	393.12

Owner	Second Owner	Location	Map Lot	Original
RUSSELL KIM & JONI		7 PEAR STREET	020-125	1,727.04
RUSSELL MARTHA M		17 ROADS END	010-028-A	7,052.64
RUSO JONATHAN		18 SCHOOL STREET	020-138	947.52
RYAN MATTHEW R		LINEKIN ROAD 1/2 INTEREST	001-008-ON	77.28
RYAN, MATTHEW R		15 LINEKIN ROAD	001-008	7,547.68
RYDELL KATHERINE T	LARS H RYDELL	ISLE OF SPRINGS	027-001-068	1,100.96
SABINS HAROLD R DEVISEES OF		50 SCHOOL STREET	022-002	1,314.88
SALA JOSEPH L		4 KENNEY FIELD DRIVE	020-170	978.88
SALA PENELOPE A		18 PARK STREET	020-169	2,124.64
SALATHE EDOUARD MICHEL		160 WESTERN AVENUE #7B	014-020-007B	2,803.36
SALATHE MARIE NOELLE		133 ATLANTIC AVENUE #92B	010-032-092B	2,316.16
SAMPLE FRANK L ESTATE OF	C/O LEAH SAMPLE EXECUTRIX	OAK STREET	026-038-002	687.68
SAMPLE FRANK L III & SARAH P		84 OAK STREET	026-037	2,825.76
SAMPSON DAVID A & PATRICIA L		43 UNION STREET UNIT 4 (D)	020-063-004	986.72
SAMPSON/TOUCHET TE FAMILY 2006 TRUST	JEFF SAMPSON; BRAD TOUCHETTE TRSTS	65 BARROWS ROAD	017-031	2,856.00
SAMUELS JOANNE G TRUSTEE	JOANNE SAMUELS REVOCABLE TRUST	19 LOGAN ROAD	018-050	1,043.84
*SANDERS STEVEN N		27 KENNEY FIELD DRIVE	020-182-A	1,352.29
SANDRA F LOWERY LIVING TRUST	SANDRA F LOWERY TRUSTEE	42 WEST STREET	019-034	1,571.36
SAREZSKY MICHAEL N	VIRGINIA A SMITH	1 HARBOR ISLAND	015-118-003	3,204.32
SAUNDERS DIANE CAMPBELL TRUSTEE	DIANE SAUNDERS LIVING TRUST	EAMES ROAD (REAR)	015-027-A	224.00
SAUNDERS DIANE CAMPBELL TRUSTEE	DIANE SAUNDERS LIVING TRUST	EAMES ROAD	015-024-A	262.08
SAUNDERS DIANE CAMPBELL TRUSTEE	DIANE SAUNDERS LIVING TRUST	9 EAMES ROAD	015-029	3,448.48
SAVAGE HEATHER		4 BOOTHBAY HOUSE HILL		69.44
SAVAGE TODD L & HEATHER K		16 HUTCHINSON DRIVE	029-040-B	1,680.00
SAVASTANO ADELE L BIELLI	JEFFREY W SAVASTANO; ANDREA BIELLI	27 TOWNSEND AVENUE	020-089	3,366.72
SAVASTANO MARNA L	CAMERON MITCHELL	34 HUTCHINSON DRIVE	029-040-J	1,361.92
SAWTELLE LAWRENCE R & KATHLEEN		3 TUPPER ROAD	019-061	2,208.64
SAWYER MARY L & EDWARD L JR		72 SUNSET ROAD	006-007	859.04
SAWYER MARY L & EDWARD L JR		SUNSET ROAD	006-013	479.36
SAWYER MARY L & EDWARD L JR		SUNSET ROAD	006-006	73.92
SCAGLIONE S;R D HEACOCK	A J & S C SCAGLIONE	17 UNION STREET	020-071	2,290.40
SCAGLIONE SALVATORE	DANA HEACOCK	12 MCKOWN STREET		45.92
SCANMED LTD		7 BLACKSTONE ROAD	024-026-D	5,200.16
SCANNON MICHAEL A & SUSAN P		BAYVILLE	024-012-D	7.84

TOWN OF BOOTHBAY HARBOR

Owner	Second Owner	Location	Map Lot	Original
SCATTERGOOD KATHERINE M		17 SHERMAN STREET	019-116	1,873.76
SCHADLER SUSAN MORROW		127 MCKOWN POINT ROAD	004-061	13,662.88
SCHETZEL WILLIAM E & MONIQUE F		29 BRADLEY ROAD	031-023	318.08
SCHICCHI LUDMILA LOUISE		8 MCFARLAND POINT DRIVE #32	015-043-032	2,530.08
SCHIFFER ANSEL J & ZIRA E		103 WESTERN AVENUE	014-035	1,318.24
SCHMELZER SHANNON L		11 GRANARY WAY		154.56
SCHMELZER RUSSELL A	REBECCA L SCHMELZER	9 HANSEN ROAD	020-192-002	2,550.24
SCHMIDT JAMES K	PAUL W SCHMIDT	59 NAHANADA ROAD	011-068	4,608.80
SCHUTRUMPF BRIAN E	MARGARET M BOYD	177 WESTERN AVENUE	013-028	437.92
SCHUTRUMPF BRIAN E	MARGARET M BOYD	181 WESTERN AVENUE	013-027	2,932.16
SCHUTRUMPF BRIAN E	MARGARET M BOYD TRUSTEES	191 WESTERN AVENUE	013-025	799.68
SCHUTRUMPF BRIAN E	MARGARET M BOYD TRUSTEES	OFF WESTERN AVENUE	013-025-A	857.92
SCHWARTZ MARGARET C B; RACHEL M	RICHARD BOES	55 CROOKED PINE ROAD	011-040	5,460.00
SCIENTIFIC GAMES INTERNATIONAL INC				59.36
SCOTT LINDA M		94 CREST AVENUE	011-009-F	753.76
SCOTT RANDAL A		172 ATLANTIC AVENUE	010-089	2,064.16
SCOTT, RANDAL A	MARY COLLEN REDINGTON	ATLANTIC AVENUE	010-090	291.20
SCRIBNER LUCILLE Y		96 ATLANTIC AVENUE #2A	016-018-A-002A	2,039.52
SEA BREEZE		SAMOSSET ROAD	025-028-B	400.96
SEA BREEZE		162 SAMOSSET ROAD	025-027	5,199.04
SEA PIER INC		87 ATLANTIC AVENUE		140.00
SEA PIER INC		87 ATLANTIC AVENUE	016-021	6,594.56
SEABURY D STONEBURNER JR LIVING TRUST		9 HAHN COVE RD	009-026	4,232.48
SEABURY D STONEBURNER JR LIVING TRUST		6 HAHN COVE RD	009-022	3,861.76
SEAMAN TERRY D		53 TOWNSEND AVENUE		518.56
SEAMAN TERRY D		67 NAHANADA ROAD	011-066	3,418.24
SEAMAN TERRY D		NAHANADA ROAD	011-065	302.40
SEAMAN TERRY D	HEIDI I SEIDELHUBER	53 TOWNSEND AVENUE	020-079	4,546.08
SEDZIA ROBERT P & ESTHER F TRUSTEES	SEDZIA REALTY TRUST	208 LAKESIDE DRIVE	029-001-003	2,934.40
*SEE SCOTT W & MYLESE J		206 ATLANTIC AVENUE	006-021-004	1,703.97
SEE SCOTT W		ATLANTIC AVENUE	010-094	16.80
SEE, SCOTT W		ATLANTIC AVENUE	006-021-009	299.04
SEGERSTROM PETER J		27 WESTERN AVENUE	018-010	840.00
SEGERSTROM PETER J		21 ELVIRA DRIVE	018-012	3,766.56

Owner	Second Owner	Location	Map Lot	Original
SEIM DOUGLAS & SANDY		17 HAMMOND WAY	006-008	816.48
SEITZER JOHN M & GERRILYNNE R		34 ATLANTIC AVENUE	016-039	2,858.24
SEITZER JOHN M & GERRILYNNE R		34 ATLANTIC AVENUE		11.20
SELVIN/RASANEN REAL ESTATE TRUST	RHONDA SELVIN & JOHN RASANEN TRSTS	93 WESTERN AVENUE	014-041	2,213.12
SEMINARE JAMES R & CONSTANCE		62 CREST AVENUE	011-012	878.08
SENTRY FINANCIAL CORPORATION				6.72
SERINO RICHARD A & TERRI-ANN C		LAKESIDE DRIVE	030-040-A	374.08
SETZ MARLA J		69 WESTERN AVENUE	018-030	2,850.40
SEWALL DON S CO INC.		14 OAK STREET	019-008	3,423.84
SEWALL JAMES J		12 TUPPER ROAD	019-064	2,307.20
SEWALL JAMES J		15 TUPPER ROAD	019-057	496.16
SEWALL JANICE A		29 APPLE TREE WAY	031-006-A	1,705.76
SEWALL KENNETH T; JAMES J SEWALL	JANICE A SEWALL	12 APPLE TREE WAY	031-006-B	2,368.80
SHAHER GRAHAM D & RACHEL A		WESTERN AVENUE	018-021	201.60
SHAHER GRAHAM D & RACHEL A		7 WESTERN AVENUE	018-014	1,940.96
SHANE GERALD S & CAROLYN E		17 LINEKIN ROAD	001-006	2,788.80
SHARON S FELDMAN REVOCABLE TRUST	SHARON S FELDMAN TRUSTEE	58 LAKESIDE DRIVE	029-024-A	701.12
SHAW BRIAN K	ABBIE BOODY SHAW	59 WEST STREET	019-053	2,199.68
SHAW HAROLD M & BARBARA		25 JORDAN DRIVE	030-002-013	4,242.56
SHAW HAROLD M III & BARBARA		OFF JORDAN DRIVE	030-002-003	1,447.04
SHEA RICHARD F & CYNTHIA M		15 ATLANTIC AVENUE B	020-053-B	1,889.44
SHEA RICHARD F & CYNTHIA M		15 ATLANTIC AVENUE A	020-053-A	2,031.68
SHEA RICHARD F & CYNTHIA M		15 ATLANTIC AVENUE C	020-053-C	1,700.16
SHEAR ARTISTRY FAMILY HAIR SALON		5 TOWNSEND AVENUE		38.08
SHEER LEON & STACY		12 EASTERN AVENUE	022-027	1,758.40
SHEPARD ANDREW M & JUDITH L		115 SAMOSET ROAD	025-018-003	5,028.80
*SHEPARD BARCLAY M		88 SAMOSET ROAD	012-009	8,664.77
SHEPARD RICHARD D & CATHERINE H		85 SAMOSET ROAD	025-018-004	2,032.80
*SHEPARD ROBERT A & EUGENIA M		102 SAMOSET ROAD	025-019	11,751.49
SHEPHERD JAMES BRIAN & IRENE C		18 SUMMIT ROAD	016-066	1,220.80
SHERI MANZI		3 TOWNSEND AVENUE		85.12
SHERMAN ANDREW J		LAKESIDE DRIVE	025-004-A	338.24
SHERMAN D STUBBERT	JOYCE A STUBBERT REVOCABLE TRUST	21 ROADS END	010-027	4,664.80
SHERMAN LINDA H		73 WEST STREET	019-043	2,807.84

TOWN OF BOOTHBAY HARBOR

Owner	Second Owner	Location	Map Lot	Original
*SHERMAN MARGUERITE		51 LAKEVIEW ROAD	018-073	1,646.85
SHERMAN PAUL M & JONI		21 MCCOBB ROAD	026-036	519.68
SHERMAN PAUL M & JONI		20 MCCOBB ROAD	030-051	2,591.68
SHERMANS BOOKS & STATIONARY INC		5 COMMERCIAL STREET		222.88
SHERMANS BOOKS & STATIONARY INC		5 WHARF STREET		39.20
SHEVENELL REALTY TRUST II		38 MCFARLAND POINT DRIVE	015-039	958.72
SHEVENELL REALTY TRUST II		62 MCFARLAND POINT DR #22	015-043-022	4,258.24
SHIELDS SUZANNE L		59 OAK STREET	020-107	1,807.68
SHIRTS BY THE BAY INC		56 COMMERCIAL STREET		31.36
SIAGEL NANCY		18 BAY STREET	016-059	991.20
SIGNAL POINT MARINA ASSOCIATION		84 MCFARLAND POINT DRIVE	015-043-ON	3,214.40
SILLIN KATHARINE G TRUSTEE	SHEVENELL REALTY TRUST II	34 MCFARLAND POINT DRIVE	015-038	1,411.20
SIMMONS BARRY P & LAURA M		ROCK ROAD	009-015	71.68
SIMMONS BOOTHBAY HARBOR TRUST	LAURA M SIMMONS TRUSTEE	18 ROCK ROAD	009-011	4,999.68
SIMMONS HAROLD G	SUNNI GAIL PAGE TRUSTEES	OCEAN POINT ROAD	022-038	63.84
SIMMONS HAROLD G	SUNNI GAIL PAGE TRUSTEES	46 EASTERN AVENUE	022-039	2,587.20
SIMMONS HENRY L & DAWN F		35 BRADLEY ROAD	031-022	763.84
SIMMONS TODD A & KIMBERLY A		ATLANTIC AVENUE	016-020	537.60
SIMMONS TODD A & KIMBERLY A		ATLANTIC AVENUE	016-018	1,899.52
SIMMONS TODD A & KIMBERLY A		97 ATLANTIC AVENUE	016-019	8,006.88
SIMMONS BRADLEY D		210 MIDDLE ROAD	029-036	1,162.56
SIMMONS HAROLD W II		46 EASTERN AVENUE	022-039-A	1,799.84
SIMPSON WILLIAM A & JANICE D		64 CREST AVENUE	011-015	884.80
SINGLETON SUSAN N		7 WEEKS ROAD	016-104	1,048.32
SINNICKSON ANDREW H	SARAH L SINNICKSON	5 GRANDVIEW AVENUE	002-014	10,866.24
SIRACUSA PAUL J & ANNA		242 ATLANTIC AVENUE	006-029-A	4,818.24
SKINNER MARK R	JUDY A STONE	117 COMMERCIAL STRET	015-059	2,739.52
SKOGLUND JOHN A JR & MARJORIE N		11 LOBSTER COVE ROAD	016-013	1,060.64
SLATTERY PATRICK & JEANNE		33 MCFARLAND POINT DRIVE #5	015-043-005	3,417.12
SLEDGE MATTHEW B		5 SAMOSET ROAD	025-017-001	2,655.52
SLICK'S BOUTIQUE LTD		27 TOWNSEND AVENUE		57.12
SMALLS JEAN D		133 ATLANTIC AVENUE #91B	010-032-091B	1,968.96
SMIGIELSKI JOHN B & TERESE A		63 OAK STREET	020-106	1,951.04
SMIGIELSKI JOHN B & TERESE A		OFF LAKESIDE DRIVE	029-032-B	2.24

Owner	Second Owner	Location	Map Lot	Original
SMITH CHARLES R	LAURA A VASSAMILLET	33 MCFARLAND POINT DRIVE #4	015-043-004	2,970.24
SMITH DANIEL G & CHRISTINE D		11 BAYBERRY ROAD	011-009-P	679.84
SMITH DOUGLAS L & DEBORAH L TRUSTEES		37 BIRCH ROAD	007-007-B	2,133.60
SMITH HARRIET T		8 MCFARLAND POINT DRIVE #33	015-043-033	2,593.92
SMITH LIBBY JEAN R & SCOTT A		11 HIGHLAND PARK ROAD	023-019	1,680.00
SMITH MICHELLE		25 MONTGOMERY ROAD	022-041	1,621.76
SMITH NORMAN		20 LINEKIN ROAD #9A	001-017-A-009A	3,591.84
SMITH PAUL G & NORA W		19 ELVIRA DRIVE	018-006	1,408.96
SMITH ROGER E & LYNNE M		19 CAMPBELL STREET	016-054	890.40
SMITH SUSAN C	LESLIE G CROWELL	109 OCEAN POINT ROAD	031-008-A	1,637.44
SMITH SUSAN T TRUSTEE	THE SUSAN TAYLOR SMITH LIVING TRUST	20 VILLAGE COURT #40	019-042-A-040	3,437.28
SMITH THOMAS J & JENNIFER C		14 SCHOOL STREET	020-136	1,854.72
SMITH ZACHARY SCOTT		62 BLOW HORN ROAD	007-012	5,755.68
SMITH, ROXANNE G		15 VILLAGE COURT #5	019-042-A-005	3,338.72
SMITHSON PHILIP & NANCY A		7 LOBSTER COVE ROAD	016-014	2,080.96
SMITHWICK WALTER III	CORNELIA COVINGTON SMITHWICK	17 HAHN COVE RD	009-025	11,799.20
SMUCKER FOODSERVICE INC				12.32
SMYTH JAMES B & SANDRA L		CREST AVENUE	011-007-A	257.60
SNEIDEMAN HARVEY L & ANNEMIES		19 WEST STREET	019-122	1,939.84
SNOW JAMES K		9 SNOW HILL ROAD	030-048-D	1,631.84
*SNOW MARIE		12 SNOW HILL ROAD	030-048-B	479.81
SNOW MARIE		SNOW HILL ROAD	030-048-E	10.08
SNOWMAN EVELYN L		46 TOWNSEND AVENUE	019-151	2,095.52
SNYDER TIMOTHY W & PENELOPE F		37 UNION STREET	020-066	2,779.84
SOUTHERN CROSS LLC	C/O FRANK G HELMAN	APPALACHEE ROAD	021-046	1,328.32
SPEAR CYNTHIA B		98 EASTERN AVENUE	023-002	1,585.92
SPECHT MARY STUART		9 HILLSIDE ROAD	024-012	2,711.52
SPENCER MARK H & BARBARA E		40 BAYVILLE ROAD	031-039	1,722.56
SPENCER WILLIAM F		7 PINE STREET	020-007	1,774.08
SPILLANE FAMILY REAL ESTATE TRUST	LEO W JR;PAUL; ROBERT; BARBARA TRSTS	48 WALL POINT ROAD	017-011	5,425.28
SPLAINE MARGARET C		113 WESTERN AVENUE	014-032	2,132.48
SPRAGUE CHARLES E JR ET ALS		10 HIGH STREET	020-027	2,752.96
SPRAGUE EDWARD S JR & SANDRA J		11 BARTER ROAD	019-078	909.44
SPRAGUE MERTON & ALICE		235 OCEAN POINT ROAD	031-030	682.08

TOWN OF BOOTHBAY HARBOR

Owner	Second Owner	Location	Map Lot	Original
SPRAGUE TIMOTHY & ANNETTE		223 MIDDLE ROAD	030-046	1,500.80
*SPRAGUE WILLIAM W & ELIZABETH L		190 COMMERCIAL STREET	015-034	7,330.85
SPRATT MARGARET A		20 LINEKIN ROAD #9B	001-017-A-009B	3,302.88
SPRING WILLIAM		28 SIMMONS #13	022-039-013	29.12
SPRUCE LODGE ENTERPRISES LLC	C/O BAILEY	47 OAK STREET	020-098	1,402.24
SPRUCE POINT CAPITAL LLC		ATLANTIC AVENUE	006-033-A	695.52
SPRUCE POINT CAPITAL LLC		88 GRANDVIEW AVENUE		4,932.48
SPRUCE POINT CAPITAL LLC		88 GRANDVIEW AVENUE	001-017	74,260.48
SPRUCE POINT CAPITAL LLC		84 GRANDVIEW AVENUE	001-016	4,103.68
SPRUCE POINT CAPITAL LLC		CENTRAL AVENUE	003-001	1,649.76
SPRUCE POINT CAPITAL LLC		ATLANTIC AVENUE	006-033	493.92
SPRUCE POINT CAPITAL LLC	C/O MELANIE B KIPP	ATLANTIC AVENUE	006-032	510.72
SPRUCEWOLD ASSOCIATION		33 CROOKED PINE ROAD	011-050	458.08
SPRUCEWOLD BEACH CLUB		BIRCH ROAD	007-008-A	4,600.96
SPRUCEWOLD IMPROVEMENT SOCIETY		49 NAHANADA ROAD	011-006-A	376.32
SPURGIN ROBERT L & VIRGINIA M		60 ATLANTIC AVENUE	016-116	3,264.80
SPURGIN ROBERT L & VIRGINIA M		60 ATLANTIC AVENUE		13.44
*SQUILLANTE EMMA J		85 LAKESIDE DRIVE	029-021-A	1,534.85
SQUIRREL ISLAND ASSOCIATION		29 ATLANTIC AVENUE	016-033-A	4,794.72
ST ANDREWS HOSPITAL		MCCOBB ROAD	030-051-A	124.32
ST ANDREWS HOSPITAL		EMERY LANE	030-052	36,854.72
ST ANDREWS HOSPITAL		189 MIDDLE ROAD	030-048	1,293.60
ST ANDREWS VILLAGE ASSOCIATION		EMERY LANE	030-052-ON	37,498.72
*ST CLAIR, HELEN M		193 COMMERCIAL STREET	015-036	8,533.73
ST CLAIR, HELEN M		COMMERCIAL STREET	015-035	190.40
STAEBLER THOMAS H & SUSAN M		WEST HARBOR POND CONDO	014-039-018B	2,937.76
STANCAMPIANO CHARLES & JOHNIE		48 OAK STREET	019-135	1,378.72
STARANKEWICZ GARY		41 LAKESIDE DRIVE	029-026-A	364.00
STARANKEWICZ GARY	ALICE TRENT	40 SEA STREET		23.52
STARKEY EDWARD A	MARK J COLONNA	85 EASTERN AVENUE	023-024	758.24
STATEWIDE BAY LANDING II INC		BARTER ROAD	026-038-B	9,415.84
STATEWIDE BAY LANDING II INC		BAY LANDING LANE	026-038-A	8,620.64
STEANE JEFFREY A		53 SCHOOL STREET	022-061	2,665.60
STEDT SARAH M & DAVID B		OFF CROOKED PINE ROAD	011-035	235.20

Owner	Second Owner	Location	Map Lot	Original
STEDT SARAH M & DAVID B		22 CROOKED PINE ROAD	011-033	929.60
STEELE LINDA CHARLES		37 APPALACHEE ROAD	021-001	2,214.24
STELPSTRA JANE		JORDAN DRIVE	030-002-008	380.80
STENGER PATRICIA D		26 HILLCROFT ROAD	020-202	572.32
STENGER PATRICIA D		24 HILLCROFT ROAD	020-202-A	107.52
STENGER PATRICIA D		85 BAY STREET	020-209	1,669.92
STEVENS DANIEL		39 SCHOOL STREET	020-143	2,156.00
STEVENS GLENN P		21 SIMMONS DRIVE #9	022-039-009	665.28
STEVENS JUNE S & JAMES R		58 LAKEVIEW ROAD	018-062	3,194.24
STEVENS RICHARD			030-002-005	397.60
STEVENSON LAWRENCE & JANE TRUSTEES	STEVENSON FAMILY COTTAGE TRUST	21 CEDAR LANE	004-009-A	5,668.32
STEWART SUSAN R		52 MCFARLAND POINT DR #23	015-043-023	3,581.76
STODDARD EDNA		ISLE OF SPRINGS	027-001-208	835.52
STODDARD NANCY T		12 ATLANTIC AVENUE	020-046	1,729.28
STODDARD RONALD & ERNESTINE		15 TOWNSEND LEDGE DRIVE	008-009-C	7,818.72
STODDARD RONALD W & ERNESTINE		133 ATLANTIC AVENUE #62A	010-032-062A	2,393.44
STONE JOHN F JR	PATRICIA MCCARTHY STONE	38 SEA STREET	015-055	700.00
STORMONT JAMES C & ANNETTE A		80 PARK STREET	021-039-D	3,111.36
STOVER FAMILY TRUST	JAMES A & LISA STOVER TRUSTEES	TUPPER ROAD	019-062	2,612.96
STOVER JEAN P		4 ROBERTS CIRCLE	024-017	1,822.24
*STOVER JOSEPH O & MARGARET W		PARK STREET	020-041	2,007.49
STOVER MANLEY DEVISEES OF	C/O HOLLY STOVER REED	MIDDLE ROAD	030-039	56.00
STRATTON JOHN R II & CAROL G		LOGAN ROAD	018-049-005	1,223.04
STRATTON JOHN R II & CAROL G		LOGAN ROAD	018-049-003	1,584.80
STRATTON JOHN R II & CAROL G		26 LOGAN ROAD	018-049-004	3,774.40
STUART LITTLE COTTAGE LLC		24 JUNIPER PONIT ROAD	004-008	3,252.48
STULB CHRISTOPHER & ERIN CO-TRUSTEES	STULB FAMILY INVESTMENT TRUST	257 WESTERN AVENUE	008-002-A	8,460.48
STURGIS CORNER COTTAGE	C/O SUSAN F BEAN	ISLE OF SPRINGS	027-001-040	805.28
STURGIS ON BOARDWALK	C/O PEGGY AKER	ISLE OF SPRINGS	027-001-078	1,071.84
SUDHEIMER GEORGE R & ELLEN R		17 FACTORY COVE ROAD	005-027	4,740.96
SULLIVAN PETER J & KATHRYN		55 UNION STREET	020-058	5,745.60
SULLIVAN PETER J & KATHRYN		55 UNION STREET		114.24
SUSAN JASKOT FAMILY TRUST	SUSAN JASKOT TRUSTEE	14 BAYBERRY ROAD	011-020	1,520.96
SUTTER ANN T		FULLERTON STREET	019-096	2,024.96

TOWN OF BOOTHBAY HARBOR

Owner	Second Owner	Location	Map Lot	Original
SUTTON JAMES & KAREN		39 VIRGINIA STREET	024-054-A	3,538.08
SUTTON KAREN; GEOFFREY SUTTON	CHRISTOPHER SUTTON	LISHMAN ROAD	024-054-B	136.64
SWAN HOLLY J; LAURA S BARNARD;	HARMANUS SWAN III TRUSTEES	4 HAHN COVE RD	009-020	5,677.28
SWARTSBERG KAREN	JOHN VANDER	8 MCKOWN STREET	015-100	1,780.80
SWARTSBERG KAREN		8 MCKOWN STREET		40.32
SWARTSBERG KAREN	JOHN VANDER	86 LOBSTER COVE ROAD	016-099	1,122.24
SWIFT JAMES	MARY KELLEY	ISLE OF SPRINGS	027-001-011	1,076.32
SWOPE KATHERINE A	LUCY A SWOPE	28 JUNIPER POINT ROAD	004-011	2,898.56
SYLVESTER JONATHAN A	JODI L THOMAS	35 JUNIPER POINT ROAD	004-024	2,540.16
T & C RE LLC		32 OAK STREET	019-129	2,078.72
TALIANA GLORIA A TRUSTEE	JAMES & GLORIA TALIANA JOINT LIV TRST	22 VILLAGE COURT #39	019-042-A-039	3,307.36
TAPLIN GLORIA ANN	FRED KAPLAN	SUMMIT ROAD	020-012	94.08
TAPLIN GLORIA ANN	FRED KAPLAN	24 SUMMIT ROAD	020-011	1,326.08
TAYLOR ANDREW D		OAK POINT ROAD	012-003-00B	9,019.36
TAYLOR DAVID		53 CREST AVENUE	010-079	1,012.48
TAYLOR DAVID A & ELEANOR P		94 ATLANTIC AVENUE	016-017	2,133.60
TAYLOR LORETTA M TRUSTEE	LORETTA M TAYLOR REVOCABLE TRUST	133 ATLANTIC AVENUE #21A	010-032-021A	2,105.60
TDR AUTO SUPPLY INC		14 OAK STREET		262.08
TEAGUE GORDON N JR	DIANE E HELLENS	415 LAKESIDE DRIVE	013-010	2,671.20
*TEDESCHI HENRY A JR & ELIZABETH A		18 PERKINS ROAD	019-054-A	2,858.69
*TERRY SANDRA L		75 MCKOWN POINT ROAD	004-053	2,784.77
TESTA, RICHARD M	MAUREEN A TESTA	91 KENNEY FIELD DRIVE	022-076	1,610.56
TEW MARGARET KELLY		126 WESTERN AVENUE	014-015	8,652.00
TEW MARGARET KELLY; VIRGINIA K TISON;	RICHARD M KELLY; DANA REED KELLY	112 WESTERN AVENUE	014-012	10,025.12
THAL-LARSEN JOHN PETER		154 MCKOWN POINT ROAD	009-002	2,803.36
THE CHIMES ASSOCIATION		WESTERN AVENUE	008-003-001-ON	193.76
THE COAL SHACK		32 MCKOWN STREET	015-077	5,308.80
THE PANTRY				39.20
THIBOUTOT PAMELA F		14 BARTER ROAD	019-073	834.40
THOMAS A GAYLORD TRUST AGREEMENT	PATRICIA A GAYLORD TRUST AGREEMENT	43 MCFARLAND POINT DRIVE #9	015-043-009	3,992.80
THOMAS C TABER 2007 REVOCABLE TRUST	THOMAS C TABER TRUSTEE	26 SEA STREET	015-051	1,663.20
THOMAS MARYJO		100 TOWNSEND AVENUE #2	020-102-002	1,308.16
THOMPSON JOHN E		45 BAY STREET	016-082	1,275.68
THOMPSON PATRICIA M		BAYBERRY ROAD ACCESS	007-007-005	492.80

Owner	Second Owner	Location	Map Lot	Original
THOMPSON THOMAS & PATRICIA		51 BIRCH ROAD	007-007-F	2,017.12
THOMPSON THOMAS K & PATRICIA M		BEACH PATH ROAD	011-007-00B	706.72
*THOMSON DAVID S & DENISE S		18 HERON COVE ROAD	026-022-F	1,478.85
THOMSON KATHERINE M & RONALD E		114 SAMOSET ROAD	025-023	8,999.20
THOMSON THOMAS N TRUSTEE	SHELIA M THOMSON TRUSTEE	54 WEST STREET	019-037	3,339.84
THONET DIEUWERTJE		16 UNION COURT	020-155	1,620.64
THORPE GAIL F		64 OLD STONEWALL ROAD	006-002-K	947.52
THORPE RICHARD W TRUSTEE	RICHARD W. THORPE REV TRUST 8/11/99	MCKOWN POINT ROAD	008-009-A	3,464.16
TIBBETTS DAVID		18 TODD AVENUE	015-093	2,423.68
TIBBETTS DAVID C & DEANNE S		24 TODD AVENUE	015-094	2,970.24
TIBBETTS ED		FISH PIER		117.60
TIBBETTS EDWARD H & KATHY J		19 MONTGOMERY ROAD	022-041-A	2,303.84
TIBBETTS MARILYN LIFE ESTATE		12 OLD ICE HOUSE ROAD	014-024-B	1,526.56
TIBBETTS, MARILYN		24 SIMMONS DRIVE #15	022-039-015	472.64
TIBERI DANA		17 SCHOOL STREET	020-146	1,535.52
TIDEWATER TELECOM INC		33 TOWNSEND AVENUE	020-087	5,033.28
TIGGER LTD		COMMERCIAL STREET		12.32
TILLER THOMAS E	LAURA E BURNS	115 WESTERN AVENUE	014-031	2,579.36
TILTON C ALAN		3 BRIDGE STREET	015-117	3,230.08
TILTON C ALAN		2 ATLANTIC AVENUE	020-042	2,311.68
TILTON GARY A		47 REED ROAD	026-021-H	1,401.12
TILTON GLENN H & LISA A		69 LAKESIDE DRIVE	029-021-C	1,904.00
TIMBERLAKE LEAH		18 HIGHLAND PARK ROAD		141.12
TIMBERLAKE TRAVIS & LEAH		30 HUTCHINSON DRIVE	029-040-E	1,820.00
TIME WARNER CABLE INTERNET LLC				492.80
TIME WARNER CABLE NORTHEAST LLC				4,794.72
TIMEPAYMENT CORP LLC				44.80
TINDAL BRUCE B		32 OAK STREET		88.48
TOMACELLI MICHAEL E JR		BEACH PATH ROAD	007-007-003	204.96
TOMACELLI MICHAEL E JR & LOIS		OLD STONEWALL ROAD	006-002-E	493.92
TOMLIN DONALD M	CLAIRE L TOMLIN	89 LAKEVIEW ROAD	018-069	1,296.96
TOPSIDE INN PROPERTIES LLC		60 MCKOWN STREET	015-081	12,839.68
TOPSIDE PROPERTIES INC		60 MCKOWN STEET		253.12
TOURTILLOTTE MAXINE C	EARLE R TOURTILLOTTE	11 WILLIAMS STREET	018-008	1,186.53

TOWN OF BOOTHBAY HARBOR

Owner	Second Owner	Location	Map Lot	Original
TOWNSEND DALE F		48 BAY STREET	016-076	1,463.84
TOWNSEND DONNA		31 MONTGOMERY ROAD	022-040	1,879.36
TOWNSEND ELIZABETH J & GLENN A		40 BACK NARROWS ROAD	031-016	1,808.80
TOWNSEND JEFFREY A		MIDDLE ROAD	026-033-003	375.20
TOWNSEND JEFFREY A		53 MIDDLE ROAD	026-027	1,654.24
TOWNSEND TERESA		61 MIDDLE ROAD	026-029	714.56
TREFREY JAMES T JR & HELEN H		OFF CREST AVENUE	010-061	80.64
TREFREY JAMES T JR & HELEN H		117 CREST AVENUE	010-066	956.48
TREMBLAY ELLEN J	JUDITH J SYKES	47 BARROWS ROAD	017-034	6,940.64
TRENT ALICE P	GARY M STARANKIEWICZ	40 SEA STREET	015-056	1,126.72
TRI ROWE INC		19 BY WAY		132.16
TRIBER ELAINE M & DALE TRIBER TATE		34 SUMMIT ROAD	020-014	1,197.28
TRIPLETT JOANNE H; C E KEENE	PATRICIA ANNE LALLY	20 HARBOR HEIGHTS ROAD	016-092-A	1,342.88
TRIOWE INC	C/O MARIANNE R GRANT	19 BY-WAY	015-001	7,960.96
TRISTAN JOHN D	BARBARA TRISTAN	CAMPBELL STREET	016-058	1,314.88
TROTTIER MARIE A		43 MCFARLAND POINT DRIVE #8	015-043-008	3,417.12
TSANG KWOK W		96 TOWNSEND AVENUE		292.32
TSANG KWOK W	KIT M KWOK	11 PAINE ROAD	019-088	1,327.20
TSANG KWOK W	KIT M KWOK	96 TOWNSEND AVENUE	020-101	4,254.88
TUMBLER'S REACH LLC		32 FACTORY COVE ROAD	005-023	14,775.04
TUNG WILLIAM R		SAMOSSET ROAD	028-004-A	2,018.24
TUNG WILLIAM R	WILLIAM TUNG QUAL PER RES INT TRUST	INDIAN TOWN ISLAND	028-007	12,986.40
TUPPER & TUPPER PA & YARMOSH		104 TOWNSEND AVENUE		22.40
TUPPER CLAIRE	BENEDICT C TUPPER	74 KENNEY FIELD DRIVE	022-071	1,912.96
*TUPPER CLAIRE	C MARIE TUPPER	45 CAMPBELL STREET	020-024	499.97
TUPPER NITA J		72 KENNEY FIELD DRIVE	022-070	1,245.44
TURNER W BARD & MARY ELLEN		57 BAY STREET	016-079	976.64
TURTLE ROCK		16 APPALACHEE ROAD	021-041	1,973.44
TUSCHER STEPHEN F	SUSAN M ADAM TUSCHER	17 BARTER ROAD	019-076-A	1,403.36
TWO SALTY DOGS PET OUTFITTER LLC				127.68
TWOMBLY ELIZABETH B		6 SHIPS POINT ROAD	014-005B	11,142.88
UGO BOGGIO REVOCABLE LIVING TRUST		68 WALL POINT ROAD	017-016	3,616.48
ULLIS RICHARD		29 TOWNSEND AVENUE		72.80
ULLO NICHOLAS J	TRACEY L HALL	15 LAKEVIEW ROAD	018-082	1,365.28

Owner	Second Owner	Location	Map Lot	Original
UNIFI EQUIPMENT FINANCE				274.40
UPHAM KIM REED		55 COMMERCIAL STREET		119.84
UPHAM KIM REED		55 COMMERCIAL STREET	015-070	8,457.12
UPSTAIRS DOWNSTAIRS LLC		3 BOOTHBAY HOUSE HILL	015-105	8,683.36
UPSTAIRS DOWNSTAIRS LLC 1/2 INTEREST	PAUL & DEBORAH STRAUSS TRSTS 1/2 INT	22 MCKOWN STREET	015-104	4,012.96
US BANK NATIONAL ASSOC		60 UNION STREET	020-163	2,981.44
US BANK NATIONAL ASSOCIATION				791.84
VACINEK REBECCA M		12 CREST AVENUE	016-144	4,673.76
VALLIERE MICHELE L		8 GILES PLACE	019-022	2,821.28
VAN DER VEEN MICHAEL T & MARION M		78 BLOW HORN ROAD	003-003	7,100.80
VAN VLACK MILTON C		142 OCEAN POINT ROAD	031-010-A	614.88
VAN VLACK MILTON C		138 OCEAN POINT ROAD	031-010-B	1,589.28
VANACORE JOHN HENRY		54 WAWENOCK TRAIL	029-046	2,016.00
VANGARELLI DOMINIC		92 CREST AVENUE	011-009-E	621.60
VAYDA JOHN P & PATRICIA		ISLE OF SPRINGS	027-001-042	1,198.40
VERIZON WIRELESS	C/O DUFF & PHELPS LLC	24 JORDAN DRIVE-ON	030-002A-001	367.36
VESS HENRY C	M SWEET VESS	96 ATLANTIC AVENUE #1A	016-018-A-001A	2,207.52
VIDEO LOFT INC		185 TOWNSEND AVENUE		1,688.96
VILLARD KIM & PHILIPPE		53 CAMPBELL STREET	020-021	1,821.12
VILLAUME ELIZABETH A P		WEST HARBOR POND CONDO	014-039-012B	2,821.28
VINCENT VALERIE ANN SNOW		11 GREENLEAF LANE	015-068	2,664.48
VINCENT VALERIE ANN SNOW	JENNIFER G MERTON; ANNE F DURAND	53 COMMERCIAL STREET	015-071	7,174.72
VINCENT VALERIE SNOW		53 COMMERCIAL STREET		69.44
WISE ALEX E & KATHY A		19 EASTERN AVENUE	022-059	1,573.60
VOLPE DENNIS JOSEPH	LESLIE JEAN MUIR-VOLPE	124 LAKEVIEW ROAD	026-012-A	3,062.08
VOLPE DENNIS JOSEPH	LESLIE JEAN MUIR-VOLPE	LAKEVIEW ROAD	026-013	137.76
VON TEUBER ANTHONY J & BRENDA R		133 ATLANTIC AVENUE #71B	010-032-071B	2,256.80
VOSBURGH SANDRA LEE TEMPLE		88 KENNEY FIELD DRIVE	022-074	1,443.68
VOSE PAUL		ABENAKI ROAD	021-039-J	761.60
VOSE CHARLES A JR	ANNE S VOSE	LINEKIN ROAD	003-005-018	1,647.52
W L BROWN & SONS		TOWNSEND AVENUE	026-037-E-ON-1	40.32
WABASHA LEASING LLC				33.60
WAGSTAFF PETER B		43 WEST STREET	019-068-A	1,796.48
WAKELIN WILLIAM B IV		24 ATLANTIC AVENUE	020-050	1,715.84

TOWN OF BOOTHBAY HARBOR

Owner	Second Owner	Location	Map Lot	Original
WALD CHRIS & SUSAN E		12 SEA STREET	015-049	1,181.60
WALKER MICHAEL F & KATHLEEN H		140 LAKESIDE DRIVE	029-009	3,273.76
*WALLACE RICHARD C & MARY C		34 KENNEY FIELD DRIVE	020-178	1,656.93
WALLACE ROBERT L SR		MIDDLE ROAD	026-031	741.44
*WALLACE ROBERT L		96 KENNEY FIELD DRIVE	022-051-A	2,089.25
WALLACE ROBERT L SR		16 MCKOWN STREET	015-103	5,368.16
WALSH RICHARD K & MARGARET F		20 CRANBERRY ROAD	011-001-A	1,919.68
WALSH RICHARD K & MARGARET F		BIRCH ROAD	011-001	600.32
WALSH WILLIAM N JR & ELAINE P		252 LAKESIDE DRIVE	025-003	1,290.24
WALSHAK SHARON		4 BRIDGE STREET		114.24
WALTER ROBERT J		42 EASTERN AVENUE		32.48
WALTER ROBERT J & GLORIA F		42 EASTERN AVENUE	022-047	1,552.32
WALTERS RAYMOND & ESTHER LIFE ESTATE		160 WESTERN AVENUE #9B	014-020-009B	2,704.80
WALTON JOHN D		28 CREST AVENUE	016-146	5,352.48
WALWORTH WARREN HEIRS OF		11 BRADLEY ROAD	031-025	340.48
WARD PATRICIA S		34 GRANDVIEW AVENUE	002-009	12,626.88
WARREN HAROLD G		82 LOBSTER COVE ROAD	016-098	2,076.48
WARREN JAY D & MARIE C		109 MIDDLE ROAD	026-033-C	1,368.64
WARREN SHELLY D & TRICIA WARREN		22 WARREN LANE	026-033-E	1,407.84
WASILITION TIMOTHY P & LAURIE		15 PINKHAM COVE ROAD	005-010	2,917.60
WATERS CARL D	HEATHER P WATERS	137 CREST AVENUE	006-010	1,570.24
WATSON A LOWELL II & CYNTHIA J		37 EATON ROAD	025-022-B	11,047.68
WATSON DONALD BRADLEY	DEBORAH R GILES-WATSON	11 RACCOON DRIVE	007-008-L	3,534.72
WATSON DONALD R & SHARON R		247 OCEAN POINT ROAD	031-031	739.20
WATTS MERIDITH J		8 MONTGOMERY ROAD	022-032	1,178.24
WATTS ROBERT & MONONA		42 SEA STREET	015-057	1,587.04
*WATTS RUTH S & ALAN W		179 MIDDLE ROAD	030-048-A	1,395.97
WEBER CHARLES E JR & CAROL C		20 LINEKIN ROAD #7A	001-017-A-007A	3,581.76
WEBER-BABCOCK E VICTORIA TRUSTEE	REV TRST E VICTORIA WEBER-BABCOCK	ROCK ROAD	009-017	118.72
WEBER-BABCOCK E VICTORIA TRUSTEE	REV TRST E VICTORIA WEBER-BABCOCK	191 MCKOWN POINT ROAD	009-018	2,122.40
WEBSTER DORINDA L & PHILIP E		30 LAKESIDE DRIVE	030-043	1,373.12
WEBSTER JOHN & JEAN		11 COMMERCIAL STREET		20.16
WEBSTER PHILLIP E	DORINDA S WEBSTER	7 TUPPER ROAD	019-060	1,850.24
WEBSTER PHILLIP E	DORINDA S WEBSTER	OFF TUPPER ROAD	019-058	124.32

Owner	Second Owner	Location	Map Lot	Original
WEBSTER PHILLIP E	DORINDA S WEBSTER	OFF TUPPER ROAD	019-059	202.72
WEBSTER SUSAN LMT		18 WEST STREET		6.72
WEISS DAWN G		47 ATLANTIC AVENUE	016-028-A	2,018.24
WEISS MITCHELL W & DAWN G		49 ATLANTIC AVENUE	016-028	9,029.44
WEISSMAN WILLIAM L TRUSTEE	WILLIAM L WEISSMAN LIV TRUST 4/8/2002	24 FACTORY COVE ROAD	005-022	9,036.16
*WELCH EMMALIN C		20 FACTORY COVE ROAD	005-020	9,683.97
WELCH JAMES D		75 OLD STONEWALL ROAD	006-002-L-002	944.16
WELCH JAMES D		OLD STONEWALL ROAD	006-A-006	477.12
*WELCH RALPH H & DORIS L		53 REED ROAD	026-021-D	1,170.85
WELCH SUSAN RADCLIFFE		17 POOLER ROAD	004-003	2,926.56
WELTER ROBERT K & MELINDA B		VILLAGE COURT #1	019-042-A-001	3,348.80
WELTY JAMES T & JANICE L		ISLE OF SPRINGS	027-001-228	433.44
WERTIME GEORGE W & MARGARET J		12 MILL COVE CREST	019-045	1,214.08
WEST HARBOR ASSOCIATES INC	C/O BLAKE'S BOATYARD	118 MCKOWN POINT ROAD	004-057	8,173.76
WEST HARBOR ASSOCIATES INC	C/O BLAKE'S BOATYARD	MCKOWN POINT ROAD	004-058	87.36
WESTERN UNION FINANCIAL SERVICES				8.96
WESTON ROBERT S III	SANDRA LEE	SPRUCE POINT HILL ROAD	006-C-002	443.52
*WHEELER PATRICIA C		17 WEST STREET	019-123	1,727.49
WHEELER ROBERT P & SANDRA C		159 TOWNSEND AVENUE	022-020	4,239.20
WHELAN PAUL P & MAUREEN C		14 FULLERTON STREET	019-100	1,449.28
WHITE PAMELA T & GARY E		15 LOGAN ROAD	018-051	1,629.60
WHITE PINES PROPERTY LLC	C/O FRANK PURCELL	48 VIRGINIA STREET	024-052	7,974.40
WHITE ROBERT L & PHYLLIS A CO-TRUSTEES	THE WHITE FAMILY TRUST	160 WESTERN AVENUE #5C	014-020-005C	2,785.44
WHITE WESLEY BEATTIE		169 LAKESIDE DRIVE	029-006-A	2,180.64
WHITEHEAD LAKESIDE PROPERTIES LLC		322 LAKESIDE DRIVE	025-010	4,410.56
WHITEHEAD LAKESIDE PROPERTIES LLC		LAKESIDE DRIVE	025-008	389.76
WHITEHEAD PAUL JR & SANDRA S		76 GRANDVIEW AVENUE	002-001	8,264.48
WHITING EMILY	NEIL GOODMAN	14 HODGDON COVE ROAD	013-015	8,136.80
*WHITING JAMES H & VELMA K		179 CREST AVENUE	006-A-002	1,191.01
WHITMAN NEIL G	MELINDA F WHITMAN	95 BAY STREET	020-200	1,174.88
WHITNEY-GENTRY BARBARA E		30 VILLAGE COURT #36	019-042-A-036	3,683.68
WHITSON HAROLD D	REBECCA G WHITSON	92 ATLANTIC AVENUE	016-016	2,955.68
WHITT DAVID M	MELISSA HOLMES	251 OCEAN POINT ROAD	031-032	1,023.68
WHITTEN AMY TRUSTEE	WHITTEN FAMILY COTTAGE TRUST	39 MASSACHUSETTS ROAD	004-036	6,242.88

TOWN OF BOOTHBAY HARBOR

Owner	Second Owner	Location	Map Lot	Original
WHITTEN GEORGE D		56 JUNIPER POINT ROAD	004-037-A	5,248.32
WHITTIER JEANNE TRUSTEE	JEANNE WHITTIER REVOCABLE TRUST	23 VILLAGE COURT #8	019-042-A-008	3,381.28
WHITTLE THOMAS E & CHERYL A		21 TOWNSEND LEDGE DRIVE	008-009	6,767.04
WICK CHARLES D	STANLEY M WICK	BLOW HORN ROAD	007-003	398.72
WIDUP CECELIA M	SHERRON M WILLIAMSON	39 BIRCH ROAD	007-007-A	2,357.60
WILCOX PAULA B	PATRICK C WILCOX	25 BRADLEY ROAD	031-026-D	483.84
WILCOX SARAH LOGAN		15 MOFFAT LANE	025-017-002	2,098.88
WILDER M B & K H; R T ORNE	M A BARTER & K R SOLER	WILDER LANE	025-001	182.56
WILEY PAMELA LMT		18 WEST STREET		6.72
WILGREN MARK T	PAMELA MORRIS-WILGREN	26 NAHANADA ROAD	011-024-B	878.08
WILGREN MARK T	PAMELA MORRIS-WILGREN	NAHANADA ROAD	011-025-B	77.28
WILKINS BRIAN M			030-002-004	1,435.84
WILKINSON DENNIS P	KATHERINE A WILKINSON	94 MCKOWN POINT ROAD	004-055-A	2,606.24
WILLARD BRUCE A L TRUSTEE		31 LINEKIN ROAD	001-004	13,072.64
WILLIAM C DUNCAN REVOCABLE TRUST	LIZBETH L DUNCAN REVOCABLE TRUST	119 BAYVILLE ROAD	024-032	3,853.92
WILLIAMS ARTHUR A & M KATHLEEN		17 WESTERN AVENUE	018-013	2,067.52
WILLIAMS CHARLES T HEIRS	C/O SHELTON TRASK PERSONAL REP	OFF WESTERN AVENUE	018-034-A	117.60
WILLIAMS CHARLES T HEIRS	C/O SHELTON TRASK PERSONAL REP	45 WESTERN AVENUE	018-034	1,895.04
WILLIAMS DANIEL R & TERESA A		101 EASTERN AVENUE	023-003-001	1,883.84
WILLIAMS DONALD C	GAIL M SACHETTI	22 OLD STONEWALL ROAD	006-B-004	1,387.68
WILLIAMS ELLEN		8 HIGHLAND PARK ROAD	023-026-A	445.76
WILLIAMS SCOTSMAN INC				84.00
*WILSON BARBARA J		234 ATLANTIC AVENUE	006-028	1,889.89
WILSON DAVID H & ELLEN M		116 APPALACHEE ROAD	021-055	1,573.60
WILSON MICHELLE J	KENNETH A & JOAN P BROWN	ATLANTIC AVENUE	010-008-D	360.64
WILSON THOMAS W		11 WARREN LANE	026-033-001	1,249.92
WILSON THOMAS W TRUSTEE	WILSON NOMINEE TRUST	MIDDLE ROAD	026-033	563.36
WINSLOW MYRA L		75 REED ROAD	026-021-G	1,027.04
WINSLOW SCOTT		27 SIMMONS DRIVE #11	022-039-011	318.08
WINTERS CAROL L		14 SNOW ROAD	020-001	515.20
WISSLER TIMOTHY L	ANNE L WISSLER	15 HARRIS POINT ROAD	017-008	4,969.44
WISSMAN JANE	JOHN J SCHLINDER	185 LOBSTER COVE ROAD	021-018	2,186.24
WITT BRUCE A & BANI R		279 LAKESIDE DRIVE	025-006	278.88
*WITT JON GREGORY	PATRICIA L COOPER	18 ARTHUR DRIVE	029-013-F	2,190.05

Owner	Second Owner	Location	Map Lot	Original
WITT LUCINDA M TRUSTEE	LUCINDA MORSE WITT TRUST	165 SAMOSET ROAD	025-028	2,576.00
WITT LUCINDA M TRUSTEE	LUCINDA MORSE WITT TRUST	168 SAMOSET ROAD	025-029	3,800.16
WITT THOMAS B & SUSAN H TRUSTEES	THE WITT FAMILY LIVING TRUST	POWDER HILL FARMS ROAD	025-014-B-006	1,095.36
WITT THOMAS B & SUSAN H TRUSTEES	THE WITT FAMILY LIVING TRUST	378 LAKESIDE DRIVE	025-014-B-007	5,504.80
WITT THOMAS B & SUSAN H TRUSTEES	THE WITT FAMILY LIVING TRUST	7 WEST STREET	019-098	2,219.84
WITTEN JOHN M & JANE T		133 MCKOWN POINT ROAD	004-059	7,931.84
WOJTASIK JOSEPH T & RUTH A		187 LOBSTER COVE ROAD	021-017	2,300.48
WOLCOTT FRANK E III TRUSTESS	FRANK E WOLCOTT REV LIVING TRUST	33 MCFARLAND POINT DRIVE #3	015-043-003	2,496.48
WOLF WENDY J & MARY B NEAL TRSTS	WENDY J WOLF & MARY B NEAL LIV TRST	69 MCKOWN ROAD	008-004	6,267.52
WOLFRAM FAMILY TRUST	CHARLES W & NANCY WOLFRAM TRUSTEES	108 BAYVILLE ROAD	024-030	3,330.88
WOLFSON JOSEPH S SR & NANCY		59 OCEAN POINT ROAD #23	022-039-023	256.48
WOOD RICHARD A		LINEKIN ROAD 1/2 INTEREST-ON	001-008-001	77.28
WOOD RICHARD A & BRENDA A		21 LINEKIN ROAD	001-007	4,348.96
WOOD WILLIAM J	MARJORIE WOOD BRITTINGHAM	8 GLENSIDE ROAD	024-042	2,914.24
WOOD WILLIAM; M BRITTINGHAM;	D GILCHRIST; D STAFFORD; C D STAFFORD	7 BRIGGS ROAD	024-040	658.56
WOODIN THOMAS K		137 MCKOWN POINT ROAD	009-033	9,084.32
WOODSIDE DAVID B & KATHLEEN TRUSTEES	C/O RENA SMITH	15 BAY STREET	016-111	590.24
WOOLEY JUDITH F & BRIAN ET ALS		OFF CREST AVENUE	010-062	79.52
WOOLEY JUDITH F & JEAN F BALLO	C/O JUDITH WOOLEY	56 SUNSET ROAD	010-063	882.56
WOOLEY JUDITH F & JEAN F BALLO		SUNSET ROAD	006-019	477.12
WOOLSON JONATHAN; SUSAN R C	MONTGOMERY WOOLSON	ISLE OF SPRINGS	027-001-049	1,050.56
WORTH RICHARD		15 SOPHIA WAY	021-075-007	3,038.56
WOTTON PROPERTIES LLC		85 MCFARLAND POINT DRIVE	015-043-B	8,309.28
WOTTON PROPERTIES LLC		85 MCFARLAND POINT DRIVE		115.36
WPJ INC				309.12
#WRIGHT CONSTANCE EXECUTRIX	TREE GROWTH	MCKOWN POINT ROAD	008-010	23.52
WRIGHT CONSTANCE R		206 WESTERN AVENUE	013-004	1,935.36
WRIGHT CONSTANCE R		35 MCKOWN STREET	015-091	1,528.80
#WRIGHT CONSTANCE REED	TREE GROWTH	WESTERN AVENUE	013-008	20.16
WRIGHT CONSTANCE REED		LAKESIDE DRIVE	013-022	118.72
#WRIGHT CONSTANCE REED	TREE GROWTH	LAKESIDE DRIVE	013-020	45.92
WRIGHT CONSTANCE REED		WEST HARBOR POND ISLAND	025-011	76.16
WRIGHT CONSTANCE REED		6 MCKOWN POINT ROAD	013-003	11,730.88
WRIGHT MARY ELLEN	C/O RICHARD WRIGHT	84 CREST AVENUE	011-009-C	630.56

Owner	Second Owner	Location	Map Lot	Original
WRIGHT MORRIS E & JEANNE A		57 HIGH LEDGE LANE	030-031-006	104.16
WRIGHT-WILSON CATHY J		27 LOBSTER COVE ROAD	016-008	1,224.16
YALE THOMAS L & DEBORAH P	THOMAS L YALE LIVING TRUST	270 WESTERN AVENUE	008-003-001	13,749.12
YARDLEY JAMES C		30 GRANDVIEW AVENUE	002-010	8,449.28
YARDLEY JAMES C & NANCY N		1 GRANDVIEW AVENUE	002-015	19,738.88
YARDLEY WILLIAM T		63 ROADS END	005-035	11,079.04
YARDLEY WILLIAM T		64 ROADS END	005-034	5,838.56
YENTSCH CARLTON R		176 SAMOSET ROAD	028-001	4,239.20
YENTSCH CARLTON ROSS		233 LAKESIDE DRIVE	029-049	1,693.44
#YENTSCH COLIN C & CARLTON R	TREE GROWTH	OFF SAMOSET ROAD	028-012	38.08
YENTSCH COLIN C & SARA W		181 SAMOSET ROAD	028-015	2,858.24
YENTSCH COLIN C & SARA W		SAMOSET ROAD	028-001-00N	351.68
#YENTSCH TIMOTHY; COLIN & CARLTON R	TREE GROWTH	SAMOSET ROAD	028-015-A	36.96
YONGE VANDA LEE TRUSTEE		133 ATLANTIC AVENUE #82B	010-032-082B	2,316.16
YOUNG BRUCE & KAREN		NAHANADA ROAD	011-061	110.88
YOUNG BRUCE & KAREN		CROOKED PINE ROAD	011-060	1,360.80
YOUNG DONALD E	SANDRA J YOUNG	19 WEST HARBOR POND CONDO	014-039-019B	2,981.44
*YOUNG WILLIAM C JR & JANE G		WEST HARBOR POND CONDO	014-039-002	1,275.46
YOUNTS DAVID D & CAROL D		LOBSTER COVE ROAD	016-139	235.20
*YOUNTS DAVID D & CAROL D		92 LOBSTER COVE ROAD	016-101	2,201.25
ZAMORE WIGTON F	BARBARA Z KASABIAN	7 MASSACHUSETTS ROAD	004-049	6,373.92
ZHUTOV NIKOLAY		179 ATLANTIC AVENUE	010-008-C	1,056.16
ZOLPER PATRICIA R TRUSTEE	PATRICIA R ZOLPER REVOCABLE TRUST	43 APPALACHEE ROAD	021-074-A	3,083.36
ZOLPER JOHN C		94 APPALACHEE ROAD	021-049	1,713.60

= TREE GROWTH

* = VETERAN EXEMPTION

Annual Town Meeting Minutes May 1 & 2, 2015

Meeting was called to order by Michelle Farnham, Town Clerk, at 8:00 a.m. on May 1st and the following action was taken:

Article 1 Nicholas Upham was elected moderator by written ballots and sworn into office by the Town Clerk, Michelle Farnham.

Article 2 The following were elected by secret ballot for a two-year term: *

Selectman and Overseer of the Poor

Christopher M. Haskell	50
E. Palmer Payne	54
Frank L. Sample III	75
Tricia L. Warren	121*

Article 3 The following were elected by secret ballot for a three-year term: *

Selectman and Overseer of the Poor

Rendle B. Jones	73
Wendy J. Wolf	222*
School Committee Member of the Boothbay-Boothbay Harbor CSD	
Stephanie Hawke	269*
Trustee of the Boothbay-Boothbay Harbor CSD	
Steven Lorrain	267*
Trustee of the Boothbay Harbor Sewer District	
James Stormont	256*
Trustee of the Boothbay Region Water District, at large	
Kenneth Marston	268*
Trustee of the Boothbay-Boothbay Harbor Cemetery District	
John Arsenault	276*

Article 4 Voted by secret ballot to authorize the town to “adopt, ratify and confirm” the agreement legally mandated by legislation that was entered into October 25th, 2013 between the Town of Boothbay Harbor and Bayville Village Corporation, that defines and clarifies the physical boundaries of Bayville Village.

YES 247 NO 16

Polls were closed at 6:00 p.m. by Moderator, Nicholas Upham

Moderator Nicholas Upham swore Deputy Moderator, Ervin Snyder in to run the Annual Town Meeting at 8:45 a.m. The May 2nd section of the Town Meeting was opened at 9:00 a.m. by Deputy Moderator, Ervin Snyder. The Pastor Amy Sawtelle gave the Invocation.

- | | |
|------------|--|
| Article 5 | Voted to accept the alewife fishing rights pursuant to DMR rules on West Harbor Pond for the year 2016 and that said pond shall remain closed for conservation. |
| Article 6 | Voted to authorize the tax collector or treasurer to accept prepayments of taxes not yet committed pursuant to 36 M.R.S.A. Section 506. |
| Article 7 | Voted to approve this article to establish a date when taxes are due and payable, (upon receipt of tax bills) and to fix a rate of interest on delinquent taxes of seven percent (7 %) per year to start on September 10, 2015 for the first installment and March 11, 2016 for the second installment. |
| Article 8 | Voted to set the interest rate at seven percent (7%) to be paid by the Town on abated taxes pursuant to 36 M.R.S.A. Section 505(4-A). |
| Article 9 | Voted to appropriate the overlay to pay tax abatements and applicable interest granted during the fiscal year. |
| Article 10 | Voted to authorize the municipal officers, on behalf of the town, to sell and convey any real estate acquired by the town for non-payment of taxes, under such terms and conditions as they deem advisable, and to execute a quitclaim deed for such property. |
| Article 11 | Voted to authorize the municipal officers to make final determinations regarding the closing or opening of roads to winter maintenance pursuant to 23 M.R.S.A. Section 2953. |
| Article 12 | Voted to authorize the municipal officers to dispose of any town owned personal property under such terms and conditions they deem advisable. |
| Article 13 | Voted to authorize the municipal officers to carry forward any unexpended account balance they deem advisable, provided that the account carried forward is used for the same purpose, and to fund any expenditure exceeding budget from the undesignated fund balance. |
| Article 14 | Voted to authorize the municipal officers to accept any state funds received by the Town and to appropriate any funds received for a particular purpose to that purpose. Funds received but not dedicated to a particular purpose are appropriated for such uses, terms and conditions as the municipal officers deem advisable. |
| Article 15 | Voted to authorize the municipal officers to apply for, accept and administer any state, federal, or private grant they deem advisable. |
| Article 16 | Voted to authorize the municipal officers, on behalf of the Town, to accept gifts and donations, and to appropriate those gifts and donations to the purposes for which they were received, under such terms and conditions they deem advisable. |
| Article 17 | Voted to adopt the 2014-2015 Comprehensive Plan? (A locally adopted comprehensive plan that is consistent with state guidelines is legally required to substantiate the zoning ordinance and qualify the community for preference for various state grant programs. A copy of the proposed plan is on file with the Town Clerk and posted on the town website.) |

- Article 18 Voted to authorize the municipal officers to carryover previously approved funding into the next budget cycle (if necessary) and put in a reserve account to facilitate the town's commitment to the Route 27 Sidewalk Project? **(The amount previously approved and raised is \$25,065.)**
- Article 19 Voted to authorize the municipal officers to carryover previously approved funding into the next budget cycle (if necessary) and put in a reserve account to complete the renovation of town owned property adjacent to the Boothbay Region High School parking lot. **(The amount previously approved and raised is \$15,000.)**
- Article 19 Voted to use and appropriate ESTIMATED REVENUES of **\$947,156** to reduce the property tax commitment.
- Article 20 Voted to raise and appropriate **\$2,776,013** for the Town of Boothbay Harbor Municipal Budget.
- | | |
|-----------|--|
| \$97,240 | for the CAPITAL account |
| \$108,300 | for the DEBT SERVICE account |
| \$132,868 | for the ADMINISTRATION account |
| \$48,965 | for the ASSESSING account |
| \$66,579 | for the CONTRACT SERVICES account |
| \$2,800 | for the SUPPLEMENTAL account |
| \$98,707 | for the FINANCE account |
| \$88,500 | for the INSURANCE account |
| \$12,875 | for the MEETINGS & ELECTIONS account |
| \$74,387 | for the MUNICIPAL BUILDINGS & VEHICLES account |
| \$38,712 | for the SELECTMEN account |
| \$71,646 | for the TOWN CLERK account |
| \$95,474 | for the TOWN MANAGER account |
| \$200,000 | for the PAVING & CONSTRUCTION account |
| \$449,461 | for the PUBLIC WORKS account |
| \$24,146 | for the PUBLIC RESTROOMS account |
| \$109,360 | for the WINTER OPERATIONS account |
| \$7,323 | for the ANIMAL CONTROL account |
| \$3,918 | for the EMERGENCY MANAGEMENT account |
| \$77,676 | for the CODE ENFORCEMENT account |
| \$85,626 | for the FIRE DEPARTMENT account |
| \$33,265 | for the HARBOR MANAGEMENT account |
| \$7,583 | for the PUMP OUT account |
| \$763,130 | for the POLICE account |
| \$36,472 | for the PARKING account |
| \$41,000 | for the WELFARE account |
- Article 21 Voted to raise and appropriate **\$1,006,742** for STREET LIGHTS, HYDRANTS, BOOTHBAY REGION REFUSE DISPOSAL DISTRICT and BAYVILLE/ISLE OF SPRINGS accounts.
- | | |
|-----------|--|
| \$45,000 | for the STREET LIGHT account |
| \$471,612 | for the HYDRANT account |
| \$400,130 | for the BOOTHBAY REGION REFUSE DISPOSAL DISTRICT account |
| \$90,000 | for the BAYVILLE/ISLE OF SPRINGS account |

Article 22 Voted to amend and remodify this article to raise and appropriate **\$124,089** for the SUPPORT ORGANIZATIONS accounts.

\$14,000	for the BB/BBH CEMETERY DISTRICT account
\$28,029	for the COMMUNITY CABLE CHANNEL account
\$4,800	for the FIREWORKS account
\$2,500	for the HARBOR LIGHTS FESTIVAL account
\$2,000	for the HISTORICAL SOCIETY account
\$500	for the MEMORIAL DAY/AMERICAN LEGION account
\$45,000	for the MEMORIAL LIBRARY account
\$1,155	for the NEW HOPE FOR WOMEN account
\$1,000	for the SENIOR CITIZENS account
\$1,000	for the SUMMER BAND CONCERTS account
\$23,905	for the DISTRICT NURSE account
\$200	for the SPECTRUM GENERATIONS account

Article 23 Voted to raise and appropriate the Selectmen recommendation of **\$184,801** for the AMBULANCE SERVICE accounts.

Article 24 Voted by written ballot to exceed the property tax levy limit established for the Town of Boothbay Harbor by State law in the event that the municipal budget approved in the proceeding articles will result in a tax commitment that is greater than that property tax levy limit.

Yes 34

No 8

Article 25 Voted to amend the current Administration of Government ordinance, Chapter 2, Town Officials 2.6 A by amending the following sentence “Except as provided below, the Town Manager shall be responsible for the hiring and firing of all municipal personnel, subject to the Board’s approval” with the following, “Except as provided below and in paragraph B, the Town Manager shall be responsible for the hiring and firing of all municipal employees. Department heads shall be appointed by the Town Manager, subject to approval and confirmation by the Board of Selectmen. The Town Manager has the authority to recommend to the Board the removal of any Department Head for cause, after notice and hearing.” **(This distinguishes between Town Manager appointments and BOS appointments and that Department Head removals are recommended by the Town Manager to the BOS for cause, after notice and a hearing.)**

Article 26 Voted to amend the current Administration of Government ordinance, Chapter 2, Town Officials 2.6 B by amending the following sentence, “The Board of Selectmen shall appoint for one-year terms all municipal officials required by general law, including Deputy Tax Collector, Deputy Treasurer, Assessor, Town Clerk, Deputy Town Clerk, Registrar of Voters, Chief of Police, Police Officers, Harbor Master, Deputy Harbor Master, Fire Chief, Code Enforcement Officer, Building Inspector, Health Officer, Plumbing Inspector, Animal Control Officer, Director of Emergency Management, Deputy Director of Emergency Management and Shellfish Conservation Warden” with the following, “The Board of Selectmen shall appoint for one-year terms all municipal officials required by general law, including, Finance Officer, Town Clerk, Registrar of Voters, Public Works Director, Chief of Police, Harbor Master, Fire Chief, Code Enforcement Officer and Director of Emergency Management.” **(This identifies Board of Selectmen appointments. All others are town manager municipal appointments.)**

- Article 27 Voted to repeal the existing Floodplain Management Ordinance Chapter 170, Article VII and enact an updated 2015 Floodplain Management Ordinance, as drafted by the State of Maine, in accordance with MRSA Title 30-A, 4352. **(The adoption of this model ordinance adopts the Flood Insurance Rate Maps by reference, and allows the continued participation of the town in the National Flood Insurance Program. Failure to adopt could mean suspension from the NFIP, preventing flood insurance policies from being issued.)**
- Article 28 Voted to amend Chapter 170, Article XI, Parking Area, by inserting the words “is considered an accessory use or structure,” and “be associated with,” and eliminating the word “have.” **(This will classify parking areas as accessory uses to principal structures, and require a principal structure for all parking areas.)**
- Article 29 Voted to amend Chapter 170, Article XI, Accessory Use or Structure, by inserting the words “customarily” and “and located on the same lot.” **(This will require that the accessory use be on the same property as the principal use, and shall be commonly thought of as incidental or subordinate to the principal use.)**
- Article 30 Voted **NOT** to amend Chapter 170, Article XI, Principal Structure, by inserting the words, “is conducted or which is intended to be conducted as the main or primary use of the lot on which it is located, and identified as an allowed use under the Land Use Table,” and “A garage, or a storage building such as a shed or barn, may not be considered a principle structure for the purposes of establishing a parking area or parking lot,” and eliminating the words “the primary use of the lot is conducted.” **(This will define the principal structure as one being related to a principal use that is established in the Land Use Table, and will also prohibit a shed or garage from being a principal structure for the purposes of creating a parking area or parking lot.)**
- Article 31 Voted to amend Chapter 170, Article XI, Principal Use, by inserting the words, “The primary use to which the premises, i.e., the land, buildings, and other structures on a single lot of land, are devoted and the main purpose for which the premises exist and which is identified as an allowed use under the Land Use Table,” and eliminating the words, “A use other than one which is wholly incidental or accessory to another use on the same premises; the use of a structure or lot using the larger area of the structure or lot.” **(This will define a principal use as one which is an identified and allowed use in the Land Use Table.)**
- Article 32 Voted **NOT** to amend Chapter 170, Article XI, Definitions, by adding the following definition of Parking lot; “Parking Lot. As used in Chapter 170, the term “parking lot” shall include parking area or parking facility.” **(This is a definition clarification.)**
- Article 33 Voted **NOT** to amend Chapter 170, Article XI, Definitions, by adding the following definition of Garage; “Garage. A structure to which there is legal vehicular access from a public or private right of way, designed for the storage of motor vehicles, boats or other personal property of the property owners.” **(This is a definition clarification.)**
- Article 34 Voted to amend Chapter 170, Article V, Site §170-69, Site Plan Review Standard. (C), by inserting the words, “Shall comply with,” and “and the applicable performance standards of Article IV,” and by eliminating the word “See.” **(This will ensure that the applicable performance standards related to parking, as well as the parking standards found in §170-50, are reviewed during site plan review.)**

The meeting was adjourned at 11:26 a.m.

A True Copy Attest: _____
Michelle Farnham/Town Clerk

Special Town Meeting Minutes June 8, 2015

Meeting was called to order by Michelle Farnham, Town Clerk, at 6:00 p.m. on June 8th and the following action was taken:

- Article 1 Nicholas Upham was elected moderator by written ballots and sworn into office by the Town Clerk, Michelle Farnham.
- Article 2 Voted to raise and appropriate \$22,842 for the BOOTHBAY REGION AMBULANCE SERVICE account. **(This is for a 2013 BRAS Capital equipment Reserve fund that was not invoiced to Boothbay Harbor in the correct fiscal year)**
- Article 3 Voted to authorize the municipal officers to reallocate the existing Harbor Master Boat reserve fund account after July 1, 2015 under such terms and conditions they deem advisable. **(Due to a recent gift to the town of a new Harbor Master boat, this existing reserve account is no longer necessary)**

The meeting was adjourned at 6:06 p.m.

A True Copy Attest: _____
Michelle Farnham/Town Clerk

Boothbay Harbor 2016 Town Warrant

To Robert Hasch, Constable of the Town of Boothbay Harbor, in the County of Lincoln, State of Maine,

GREETINGS:

In the name of the State of Maine, you are hereby required to notify and warn the Inhabitants of the Town of Boothbay Harbor in said county and state, qualified by law to vote in town affairs, to meet at the Boothbay Harbor Municipal Fire Station in said Town on Friday, the 6th day of May, 2016, then and there to act upon Articles 1 through 2. The polls for voting on Articles 1 through 2 shall open at 8:00 AM and will close at 6:00 PM. The remaining business to be transacted under the TOWN WARRANT will be taken up on Saturday, the 7th day of May, 2016, at 9:00 AM in the Boothbay Region Elementary School Gymnasium.

Article 1 To choose a moderator to preside at said meeting.

Article 2 To choose by secret ballot, the following public officials for a three-year term:

- 2 Selectmen and Overseers of the Poor
- 1 School Committee Member of the Boothbay-Boothbay Harbor CSD
- 1 Trustee of the Boothbay-Boothbay Harbor CSD
- 1 Trustee of the Boothbay Harbor Sewer District
- 1 Trustee of the Boothbay Region Water District, at large
- 1 Trustee of the Boothbay-Boothbay Harbor Cemetery District

Article 3 To see if the town shall accept the alewife fishing rights pursuant to DMR rules on West Harbor Pond for the year 2017 and that said pond shall remain closed for conservation.

Article 4 To see if the town will vote to authorize the tax collector or treasurer to accept prepayments of taxes not yet committed pursuant to 36 M.R.S.A. Section 506.

Article 5 To see if the town will vote to establish a date when taxes are due and payable, and to fix a rate of interest on delinquent taxes.

Selectmen's Recommendation: Taxes are due upon receipt of tax bills, with an interest rate of seven percent (7 %) per year to start on September 8, 2016 for the first installment and March 9, 2017 for the second installment.

Article 6 To see if the town will vote to set the interest rate to be paid by the Town on abated taxes pursuant to 36 M.R.S.A. Section 505(4-A).

Selectmen's Recommendation: 7 %

Article 7 To see if the town will vote to appropriate the overlay to pay tax abatements and applicable interest granted during the fiscal year.

Article 8 To see if the town will vote to authorize the municipal officers, on behalf of the town, to sell and convey any real estate acquired by the town for non-payment of taxes, under such terms and conditions as they deem advisable, and to execute a quitclaim deed for such property.

- Article 9 To see if the town will vote to authorize the municipal officers to make final determinations regarding the closing or opening of roads to winter maintenance pursuant to 23 M.R.S.A. Section 2953.
- Article 10 To see if the town will vote to authorize the municipal officers to dispose of any town owned personal property under such terms and conditions they deem advisable.
- Article 11 To see if the town will vote to authorize the municipal officers to carry forward any unexpended account balance they deem advisable, provided that the account carried forward is used for the same purpose, and to fund any expenditure exceeding budget from the undesignated fund balance.
- Article 12 To see if the town will vote to authorize the municipal officers to accept any state funds received by the Town and to appropriate any funds received for a particular purpose to that purpose. Funds received but not dedicated to a particular purpose are appropriated for such uses, terms and conditions as the municipal officers deem advisable.
- Article 13 To see if the town will vote to authorize the municipal officers to apply for, accept and administer any state, federal, or private grant they deem advisable.
- Article 14 To see if the town will vote to authorize the municipal officers, on behalf of the Town, to accept gifts and donations, and to appropriate those gifts and donations to the purposes for which they were received, under such terms and conditions they deem advisable.
- Article 15 To see if the town will vote to authorize the municipal officers to carryover previously approved funding into the next budget cycle and put in a reserve account to facilitate the town's commitment to economic development? (The amount previously approved and raised was \$25,000.)
- (Selectmen recommend passage of this article.)
- Article 16 To see if the town will vote to use and appropriate ESTIMATED REVENUES to reduce the property tax commitment.
- Selectmen and Budget Committee recommend \$943,148
- Article 17 To see if the town will vote to raise and appropriate \$2,783,081 for the Town of Boothbay Harbor Municipal Budget.
- Selectmen and Budget Committee recommend \$2,783,081
- | | |
|-----------|--|
| \$123,600 | for the CAPITAL account |
| \$106,000 | for the DEBT SERVICE account |
| \$135,682 | for the ADMINISTRATION account |
| \$43,915 | for the ASSESSING account |
| \$66,672 | for the CONTRACT SERVICES account |
| \$2,800 | for the SUPPLEMENTAL account |
| \$100,786 | for the FINANCE account |
| \$94,000 | for the INSURANCE account |
| \$12,248 | for the MEETINGS & ELECTIONS account |
| \$81,837 | for the MUNICIPAL BUILDINGS & VEHICLES account |
| \$38,812 | for the SELECTMEN account |
| \$73,186 | for the TOWN CLERK account |
| \$106,094 | for the TOWN MANAGER account |
| \$200,000 | for the PAVING & CONSTRUCTION account |
| \$444,374 | for the PUBLIC WORKS account |
| \$24,235 | for the PUBLIC RESTROOMS account |
| \$105,100 | for the WINTER OPERATIONS account |

\$7,013	for the ANIMAL CONTROL account
\$7,821	for the EMERGENCY MANAGEMENT account
\$81,362	for the CODE ENFORCEMENT account
\$79,429	for the FIRE DEPARTMENT account
\$29,171	for the HARBOR MANAGEMENT account
\$7,534	for the PUMP OUT account
\$754,967	for the POLICE account
\$36,443	for the PARKING account
\$20,000	for the WELFARE account

Article 18 To see if the town will vote to raise and appropriate \$993,917 for STREET LIGHTS, HYDRANTS, BOOTHBAY REGION REFUSE DISPOSAL DISTRICT and BAYVILLE/ISLE OF SPRINGS accounts.

Selectmen and Budget Committee recommend \$993,917

\$54,000	for the STREET LIGHT account
\$437,640	for the HYDRANT account
\$412,277	for the BOOTHBAY REGION REFUSE DISPOSAL DISTRICT account
\$90,000	for the BAYVILLE/ISLE OF SPRINGS account

Article 19 To see if the town will vote to raise and appropriate \$323,740 for the SUPPORT ORGANIZATIONS accounts.

Selectmen and Budget Committee recommend \$323,740

\$14,000	for the BB/BBH CEMETERY DISTRICT account
\$1,750	for the BOOTHBAY REGION HEALTH & WELLNESS FOUNDATION
\$29,361	for the COMMUNITY CABLE CHANNEL account
\$5,000	for the FIREWORKS account
\$2,500	for the HARBOR LIGHTS FESTIVAL account
\$2,000	for the HISTORICAL SOCIETY account
\$500	for the MEMORIAL DAY/AMERICAN LEGION account
\$50,000	for the MEMORIAL LIBRARY account
\$1,155	for the NEW HOPE FOR WOMEN account
\$800	for the SENIOR CITIZENS account
\$1,000	for the SUMMER BAND CONCERTS account
\$23,120	for the DISTRICT NURSE account
\$1,000	for the SHELLFISH COMMITTEE account
\$191,554	for the AMBULANCE SERVICE account

Article 20 To see if the town will vote to raise and appropriate for the BOOTHBAY REGION COMMUNITY RESOURCE COUNCIL account.

Budget Committee recommendation \$0
Board of Selectmen recommendation \$1,750

2016 Code Changes

Article 21 To see if the voters of Boothbay Harbor vote to amend the current Shellfish Conservation Ordinance, Chapter 144, proposed at a joint public hearing for Boothbay Harbor, Boothbay, Southport and Edgecomb held Thursday January 28th, 2016 at 7:00 PM at the Boothbay Fire Station.

(The intent is to update the Ordinance followed by the four towns to make sure they are identical and current with state statutes. No substantive changes were made.)

A person who is not registered as a voter may not vote in any election. You are directed to serve this publication and to post it at the Boothbay Harbor Post Office, West Boothbay Harbor Post Office, and the Town Office at least seven (7) days before the time of said meeting.

Hereof, fail not and have this Warrant with your doings, thereon at the time and place stated. Given under our hands this 28th day of March 2016.

Denise Griffin, Chairman

Wendy Wolf

William Hamblen, Vice Chairman

Russell Hoffman

Tricia Warren

~ Notes ~

~ Notes ~



**Boothbay Harbor Fire Department 1936
(inside front cover)**

**Boothbay Harbor's Police Department
first cruiser 1948 (inside back cover)**



Lincoln County

9-1-1

Communications

