

2012

Bath Maine Zoning Map South

Bath, Me.


















Follow this and additional works at: <https://digitalcommons.library.umaine.edu/towndocs>

Repository Citation

Bath, Me., "Bath Maine Zoning Map South" (2012). *Maine Town Documents*. 6354.
<https://digitalcommons.library.umaine.edu/towndocs/6354>

This Map is brought to you for free and open access by DigitalCommons@UMaine. It has been accepted for inclusion in Maine Town Documents by an authorized administrator of DigitalCommons@UMaine. For more information, please contact um.library.technical.services@maine.edu.

Legend

-  Shoreland Zone
-  HISTORIC
-  MHPO
-  NRPO
-  SPCCO
-  R1
-  R2
-  R3
-  R4
-  R5
-  R6
-  C1
-  C2
-  NC
-  C3
-  C4
-  C5
-  I
-  GC
-  PH
-  M
-  P&O
-  RP
-  Wetlands
-  Parcels
-  Roads
-  Railroad
-  Water

City of Bath Zoning Map with amendments through November 28, 2012

Note: Field verify all RP and Wetland boundaries. Map is approximate.

Freshwater wetlands per National Wetlands Inventory.
Boundaries approximate.

