

2010

Arrowsic Maine Zoning Map

Arrowsic, Me.

Follow this and additional works at: <https://digitalcommons.library.umaine.edu/towndocs>

Repository Citation

Arrowsic, Me., "Arrowsic Maine Zoning Map" (2010). *Maine Town Documents*. 6335.
<https://digitalcommons.library.umaine.edu/towndocs/6335>

This Map is brought to you for free and open access by DigitalCommons@UMaine. It has been accepted for inclusion in Maine Town Documents by an authorized administrator of DigitalCommons@UMaine. For more information, please contact um.library.technical.services@maine.edu.

MAP UPDATED BY:
 AERIAL SURVEY AND PHOTO, INC
 546 AIRPORT ROAD - PO BOX 659
 NORRIDGEWOCK, ME 04957
 TEL 207-634-2006 FAX 207-634-2008
 aerialsurveyandphoto.com
 PLOT DATE 9-7-2010

Bath



Woolwich

Phippsburg




Georgetown

MAP LEGEND




Zoning District

-  Rural Residential 1
-  Rural Residential 2

Shoreland Overlay District

-  Shoreland
-  Special Protection
-  Resource Protection


Other Map Features

-  Water Body
-  Wetland
-  Adjacent Town
- Tax Parcels (2008)

CERTIFICATION
 THE SIGNATURE AND SEAL OF THE TOWN CLERK CERTIFIES THAT THIS IS A TRUE COPY OF THE TOWN OF ARROWSIC OFFICIAL ZONING MAP ADOPTED AT TOWN MEETING.

ATTEST: _____
 DATE: _____

NOTE:
 A map of Coastal Bluff Hazards, compiled by the Maine Geological Survey (2002) is available from the Arrowsic Town Clerk.



TOWN OF ARROWSIC
Zoning Map

Adopted June 16, 2010

