

2008

Acton Maine Official Zoning Map

Acton, Me.

Follow this and additional works at: <https://digitalcommons.library.umaine.edu/towndocs>

Repository Citation

Acton, Me., "Acton Maine Official Zoning Map" (2008). *Maine Town Documents*. 6286.
<https://digitalcommons.library.umaine.edu/towndocs/6286>

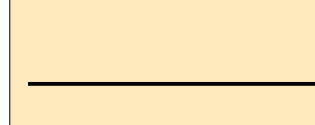


This Map is brought to you for free and open access by DigitalCommons@UMaine. It has been accepted for inclusion in Maine Town Documents by an authorized administrator of DigitalCommons@UMaine. For more information, please contact um.library.technical.services@maine.edu.

OFFICIAL ZONING MAP


(Does not include Shoreland Zoning)

Adopted June 10, 2008

Legend

-  Roads
-  Streams
-  Waterbodies


ZONE

-  Critical Rural
-  Rural
-  Village
-  Transition
-  Mixed Use
-  Commercial A
-  Commercial B
-  Commercial C

Official Zoning Map
Pursuant to Section 2.3
Town of Acton
Zoning Ordinance

Town Clerk _____

Date _____



0 1 2 Miles

