

1971

Annual Report of the Municipal Officers of the Town of Hartland, Maine For The Municipal Year 1970-1971

Hartland (Me.)

Follow this and additional works at: <https://digitalcommons.library.umaine.edu/towndocs>

Repository Citation

Hartland (Me.), "Annual Report of the Municipal Officers of the Town of Hartland, Maine For The Municipal Year 1970-1971" (1971). *Maine Town Documents*. 5672.
<https://digitalcommons.library.umaine.edu/towndocs/5672>

This Report is brought to you for free and open access by DigitalCommons@UMaine. It has been accepted for inclusion in Maine Town Documents by an authorized administrator of DigitalCommons@UMaine. For more information, please contact um.library.technical.services@maine.edu.


Annual Report



Hartland, Maine

1970

1971



To:

THE INHABITANTS OF THE TOWN OF HARTLAND

The following is the

Annual Report

of the

Municipal Officers

of the

Town Of

HARTLAND, MAINE

For The Municipal Year

1970-1971

INDEX

Notice	3
Letter of Transmittal	4
Town Officers	6
Your Tax Dollar	7
Report of Fire Chief	8
Report of Public Health Nurse	10
Librarian's Report	15
Selectmen's Report	19
Auditor's Report	44
Taxes Receivable	58
Warrant	66

IMPORTANT NOTICE TO TAXPAYERS

All taxpayers should read the following requirements and comply with them.

Section 35 Chapter 81, Revised Statutes of Maine, 1944. "Before making any assessments, the assessors shall give reasonable notice in writing to the inhabitants by posting notifications in some public place in the town, or shall notify them, in such other ways as the town directs, to make and bring in to them true and perfect lists of their polls and their estates real and personal, not by law exempt from taxation, of which they were possessed on the 1st day of April of the same year. If any resident owner after such notice, or any non-resident owner after being reasonably requested thereto by the assessors, does not bring in such list, he is thereby barred of his right to make application to the assessors or the county commissioners for any abatement of his taxes, unless he offers such list with his application and satisfies them he was unable to offer it at the time appointed. The request upon non-resident owners may be proved by a notice sent by mail directed to the last known address of the taxpayer or given by any other method that brings notice home to the taxpayer."

LETTER OF TRANSMITTAL

To the Selectmen and Citizens of Hartland:

It is with pleasure that I submit to you an annual report for the year ending January 31, 1971.

This year marked the 150th birthday of the Town of Hartland. The sesquicentennial celebration held on the 26th, 27th, and 28th of June was a worthwhile event enjoyed by many people and was an example of what can be done when citizens of a Town turn out and work together.

The cleanup campaign greatly improved the appearance of the Town and I sincerely hope this trend may continue in future years.

I will try and list briefly some of the progress made in the past year.

Village Streets receiving new surface were Seekins and Blake Streets.

Roads and Bridges: Due to flood conditions and numerous washouts during the winter and early spring of 1970, this account was heavily overdrawn, however Government Disaster money was applied for, and when received will put this account on the plus side of the ledger. New construction included rebuilding the Gould Road, on Huff Hill, and approximately one tenth of a mile on the Vigue Camp road. New six ft. diameter culverts were installed at the outlet of Morrill Pond with the Town of Canaan sharing in the expense.

Under State Aid Road, the bridge at Withee Stream on route 23 was replaced with a wider structural plate arch, but due to a late start and freezing conditions the balance of the State aid road construction will not be completed until the summer of 1971.

This year completed the third year of our Street Lighting Improvement Program. A total of 92 Street Lights have been replaced. This is an increase of 247% in light lumens over the old system.

A tree planting program, to replace the many trees being removed from our streets, was started last spring with ten maple trees being planted on Academy Street.

A new sewer line was laid on North Street, and a plot of land was purchased for the Town's Sewage Treatment Plant, which will include Tannery waste. Much preliminary work has been done in the past year to expedite the day when this Plant will begin operating.

A much needed new 1000 gallon Fire Truck and Pumper was purchased to replace a 30 year old Chevrolet Pumper. Also the Towns of Hartland and St. Albans jointly purchased an Ambulance and formed what is known as the Hartland and St. Albans Emergency Unit. Much credit is due the men from each Town who have given so much of their time and effort, and have become qualified ambulance attendants, so that their respective towns would not be without ambulance service January 1st, 1971.

Our Planning Board has been active this past year. Representatives to the North Kennebec Planning Commission were elected, and on September 8, 1970 the Town of Hartland received word from the Commission that they had approved of Hartland's Sewage Abatement plans. This could mean an additional grant of 70 to 80 thousand dollars toward the overall cost of the system.

The planning board has also presented to the Town a revised building Code, which I sincerely hope the citizens will vote to adopt at our annual Town Meeting.

It has been a pleasure working with the Selectmen, the Town Officials, the employees, and the citizens of the Town of Hartland. I thank you for your assistance and cooperation.

Very truly yours,

E. R. WOODMAN, Town Manager

TOWN OFFICERS

Selectmen, Assessors and Overseers of the Poor

VERNON S. PATTERSON FRANK HOLLISTER, SR.
ELWIN LITTLEFIELD

Town Clerk and Registrar of Voters

RUTH STEEVES

Town Manager, Treasurer and Tax Collector

EDGAR R. WOODMAN

Deputy Treasurer and Deputy Tax Collector

INA M. EMERY

Health Officer

DR. PAUL R. BRIGGS

Fire Chief and Fire Warden

LEROY ROLLINS

School Administrative District No. 48 Directors

LUCILLE GILBERT, term expires 1971

ROSCOE ARNO, term expires 1972

CLAUDE FISHER, term expires 1973

Constables

DONALD HOLLISTER

ARNOLD HALFORD

HARTLEY SAWYER

E. R. WOODMAN

Budget Committee

RAE RANDLETT

IDA BRIGGS

CLAUDE FISHER

MERRILL MOORE

ARLAND STEDMAN

MAYNARD MOORE

IRVING STEDMAN

IOLA MURPHY

KEITH TAPLEY

WALTER BUTLER

BURTON JONES

EDWARD LAUGHTON

Planning Board

ARLAND STEDMAN, Sec., term expires 1971

WALTER BUTLER, term expires 1972

HARLAN EMERY, Chairman, term expires 1973

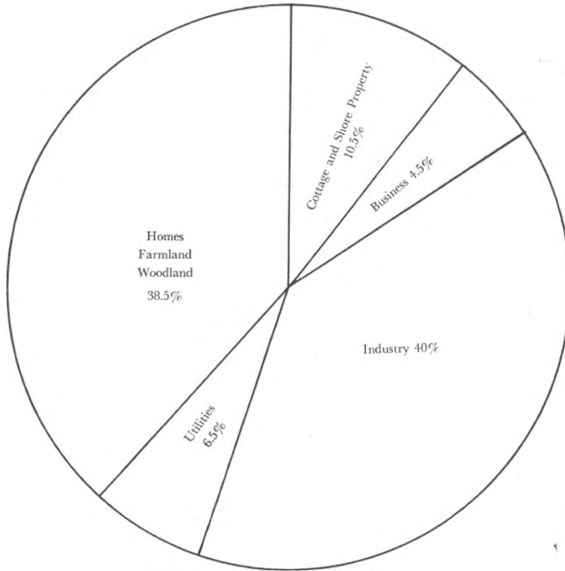
BURTON JONES, term expires 1974

RAYMOND MARTIN, term expires 1975

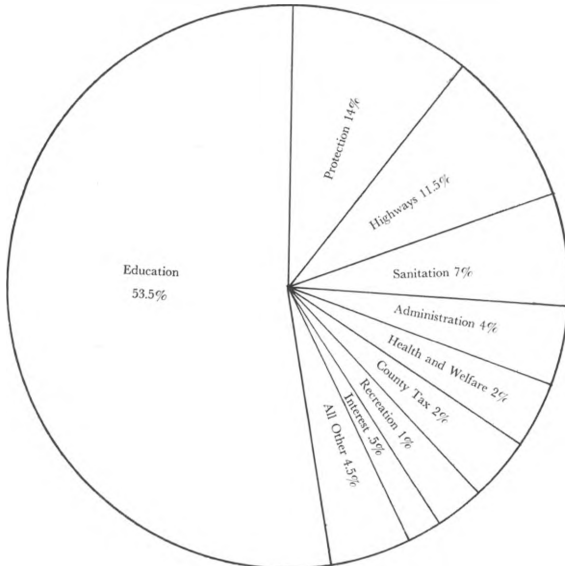
Alternates: GERALD MARTIN, term expires 1974

DONALD RANDLETT, term expires 1974

YOUR TAX DOLLAR WHERE IT CAME FROM



YOUR TAX DOLLAR WHERE IT WENT



REPORT OF FIRE CHIEF

I first would like to thank the people in the Town of Hartland for their faith in our department. It makes our job as firemen much easier knowing we have the confidence of our town people.

I would also like to thank the Sesqui Committee for dedicating their history book to us. We feel this a great honor.

The new fire truck has been ordered from the Howe Apparatus Company. At the time of this writing it hasn't been received, but we expect it at any time. It will be a 750 gallon per minute pumper with a 600 gallon tank and booster reels. It will be built on a two ton **Ford**.

To this date we have answered 22 calls.

Respectfully submitted,

LEROY ROLLINS, Fire Chief

1970 SESQUI STEERING COMMITTEE FINAL REPORT

1/24/71

To the Citizens of Hartland, Maine:

By consensus of the 1970 Hartland Sesqui Steering Committee a final meeting was held on this date at 7 p.m. in the Town Hall. Present were Vaughn Stedman, Burton Jones, Leroy Rollins, Wayne Libby, Edgar Woodman, Arland Stedman, Steven McNichols, Richard Nichols, and Merrill Moore.

Final reports indicated that all our advertising sales accounts were settled; all of our bills paid; and an unexpended balance of \$601.51 turned over to the town. There is, however, a small amount due us from the State Sesqui Committee as our share of the proceeds from the sale by us of State Sesqui car plates.

All records, films, and other memorabilia pertinent to our celebration, are packed in a special container and stored in the town vault for posterity. There are plenty of history books left for sale. There are also two 16 mm. narrated documentary color films, one to be kept in the Sesqui vault, and the other kept available from the Town office on request.

Our committee voiced several suggestions for the future benefit of our town: A sustained community cleanup program by some permanent responsible organization. A short local history course provided by our local schools, including each town in our school district. A continuing recording of our Town's history for our next history author, perhaps by our library. A town museum room in our library whenever space is available.

Ours was almost entirely a "home talent" project all the way. Its outstanding success was made possible by the tremendous public spirit and cooperation of our townspeople and friends. Professional observers pronounced it the best they had seen, especially the parade, the antique display, and the history.

This, then, is our 'swan song'. We thank you for electing us and we hope you are pleased. To posterity and the next steering committee, good luck!

Merrill Moore, chairman; Burton Jones, co-chairman; Arland Stedman, recording secretary; Marilyn Carr, corresponding secretary; Edgar Woodman, treasurer; Wayne Libby, historian; Keith Tapley, Steven McNichols, John Plummer, Vaughn Stedman.

REPORT OF PUBLIC HEALTH NURSE

Maine Department of Health and Welfare

Division of Public Health Nursing, Bureau of Health

Annual Report of Public Health Nursing Service in Hartland

in the year 1970

A generalized public health nursing service providing the prevention of disease and the promotion of health is offered in your community. The public health nurse identifies health needs and helps families recognize and find ways of meeting them. She must know the facilities of the community and of the state and teach people to make pertinent use of these facilities. She works with other professional people and community health minded groups in studying, planning and putting into action community health programs such as immunization clinics and child health conferences. Her services also include health teaching of individuals and families in their homes and rehabilitation of the handicapped under the direction of the family physician. As society changes, so do health needs. Therefore it is necessary to continually evaluate and assess the health needs and programs of a community.

A conference was held with the school administration and plans were made at this time for the school health program.

The nurse reviewed all school health records to determine which children needed immunizations.

Clinics were held for the purpose of offering immunizations to protect children against some communicable diseases. One hundred and ninety-two children completed German measles vaccinations. One hundred and fifty-two completed oral polio vaccinations.

Ninety-three tuberculin skin tests were given by the nurse to school personnel and pupils in sub-primary and grade seven. All tuberculin tests were negative.

Health examinations were given to ninety-seven pupils in grades one, four and seven. Parents were notified immediately of

any problems and the nurse worked and planned with families and their physicians to obtain necessary medical follow-up. Two pupils were referred by the public health nurse to the Division of Child Health for further evaluation of their health problems.

Nurse/teacher conferences were held to share information regarding the health of individual pupils. Home visits were made by the public health nurse when indicated.

The child health conferences in Hartland were very successful this year. Four conferences were held offering health examinations and immunizations to infants and preschool children. Forty-three children were given health examinations. Twenty-eight children completed oral polio vaccinations. Twenty-three children completed diphtheria, tetanus and whooping cough immunizations. Twenty-one children completed measles vaccinations and ten received smallpox vaccinations.

Your public health nurse wishes to thank everyone who has helped to promote more healthful living in your community.

Respectfully submitted,

KEITHA J. PRESTON, R.N.
Public Health Nurse

HOME HEALTH SERVICES

December 24, 1970

Mr. Edgar R. Woodman
Town Manager
Town Hall
Hartland, Maine
Dear Mr. Woodman:

This Agency was established over 4 years ago to provide home health care (nursing services, physical therapy, occupational therapy, and other treatment modalities) to patients in the Kennebec Valley Region. While the impetus for this development was the Medicare Program, it was a requirement of the Medicare Legislation that home health services also be made available to the general public and not merely to Medicare patients. Obviously, many people have required care although they were not covered by Medicare, Medicaid, or any private insurance program.

Via a network of offices located throughout the Kennebec and Somerset region, we have endeavored to provide home health services wherever and whenever ordered by physicians. Within the area, we have provided in 1970, an estimated 8,500 nursing visits, along with a substantial number of visits by physical therapists and others. In your particular community, we have provided 31 nursing visits during the first eleven months of this year. We are convinced that the need in your community is even greater than this number indicates. We have more than doubled the number of visits made in the preceding year, but now find that continued expansion of services is dependent upon the financial support of every community in the region. Our anticipated budget deficit for 1971 year is \$35,000.

It should be made clear at this point that we are speaking only about the budget and operation of the Community Health Services Division of the Regional Health Agency, and we are not speaking of the funds that are required to maintain the other Agency functions which include Comprehensive Health Planning, the Regional Blood bank, as well as Continuing Medical Education. These other functions are either self-supporting through fees

or are funded through other governmental sources. Therefore, in speaking of a deficit in Community Health Services, we refer exclusively to those costs which are connected with delivering nursing and other professional care to home-bound patients. This deficit could most readily be off-set by a per capita appropriation for residents in the entire region. On this basis, the amount requested from your municipality is \$273.00.

The raising of this minimal sum will assure that residents of Hartland will receive home health care as needed whenever ordered by the resident's own physician. In our view, a regional approach to home health services assures a service that would not otherwise exist in most communities and projects certain built-in economies because of the scope of its operations. It is for these reasons that your support is requested.

Please include our request for \$273.00 in your municipal budget for the coming fiscal year.

I look forward to contacting you personally in the near future to further explain the program and answer any questions you may have.

Thank you.

Sincerely,

WILLIAM J. BOIS, R.S.W.
Director
Community Health Services

WJB/gme

P.S. Please note that in prior years municipalities were appropriating funds to support the Division of Public Health Nursing of the Department of Health and Welfare. Therefore, our request for funds does not represent a new area of municipal activity but is simply a matter of a public service agency taking over and expanding upon a state service previously supported by your community. The enclosed copy of a letter sent to you last year by Dean Fisher, M.D., may serve to further explain the basis for our request.

KENNEBEC MENTAL HEALTH ASSOCIATION

January 15, 1971

Mr. Edgar R. Woodman
Hartland
Maine

Dear Mr. Woodman:

In the past the Kennebec Mental Health Clinic has requested your community's assistance in the funding of mental health programs for this area and specifically for your community. This year we are again requesting that you consider including the enclosed article in your Town Warrant in support of these mental health services.

Please note that we are not requesting any increase in appropriations but are asking for the same amount as in previous years. The continuation and expansion of mental health programs depends to a great extent upon community participation and for this reason we hope you will respond favorably to this request.

If additional information is needed by you or your committee please feel free to call on us. Thanking you for your consideration I remain

Yours very truly,

CARMEN M. CELENZA
Executive Director

CMC:at
enclosure

LIBRARIAN'S REPORT

No. of Books in Library Jan. 1, 1970	15,448
New books added	470
<hr/>	
Total number of Books Jan. 1, 1971	15,918
Delivered for home use	1,947
Circulation of magazines and records	466

Respectfully submitted,

ETHEL W. FOX, Librarian

HARTLAND PUBLIC LIBRARY TREASURER'S REPORT

Cash on hand February 1, 1970	\$ 625.06
Received:	
Town of Hartland	3,000.00
State Stipend	120.00
Outlook Club	50.00
Outlook Club Meetings	3.00
Dues and Fines	43.52
Sale of Books	30.00
Insurance rebate	2.85
	<hr/>
	\$3,874.43

Paid:

Librarian's Salary	1,664.00	
Insurance	73.60	
Social Security	157.04	
Maine Library Association, Dues	3.00	
Staples Oil Company	398.07	
Central Maine Power Company	73.58	
Bank Service Charges	3.00	
Books and Magazines	366.03	
Sump Pump	76.74	
Boiler Insulation	83.23	
Repairs to burner	61.51	
Supplies	100.90	
	<hr/>	\$3,060.70

Cash on hand Feb. 1, 1971		813.73
		<hr/>
		\$3,874.43

MORRISON FUND:

Cash on hand Feb. 1, 1970	\$4,058.98	
Received Jan. 8, 1971	2,696.55	
Interest	131.19	
	<hr/>	\$6,886.72

Paid:

Typewriter	\$ 133.00	
Book shelves	115.48	
Sesqui Float	19.20	
Books	781.89	
	<hr/>	1,049.57

	Balance	\$5,837.15
Check Book Balance	\$ 550.43	
Bank Book Balance	5,286.72	
	<hr/>	\$5,837.15

TOWN OF HARTLAND
STATEMENT OF CASH RECEIPTS AND DISBURSEMENTS
YEAR ENDED JANUARY 31, 1971

CASH BALANCE—February 1, 1970	\$ 34,895.63
ADD—CASH RECEIPTS:	
Tax Collections:	
Current Year	\$199,306.03
Prior Years	10,464.77
	\$209,770.80
Total Tax Collections	\$209,770.80
Tax Liens	4,082.26
Tax Acquired Property	5.00
Excise Taxes	13,881.18
Departmental	27,913.98
Other Receipts:	
Tax Anticipation Notes	50,000.00
Notes Payable	6,481.82
Trust Fund Income	2,119.81
Accounts Receivable	560.42
New Trust Funds	550.00
Cemetery Fund	220.00
	59,932.05
Total Other Receipts	59,932.05
TOTAL CASH RECEIPTS	315,585.27
TOTAL AVAILABLE	350,480.90
DEDUCT—CASH DISBURSEMENTS:	
Departmental	290,573.24
Tax Anticipation Notes	50,000.00
Trust Funds	300.00
Cemetery Fund	220.00
Accounts Payable	24.20
	341,117.44
TOTAL CASH DISBURSEMENTS	341,117.44
CASH BALANCE—January 31, 1971 (Exhibit A)	\$ 9,363.46

TOWN OF HARTLAND
 STATEMENT OF VALUATION, ASSESSMENT AND
 COLLECTION

YEAR ENDED JANUARY 31, 1971

	Total	Resident	Non Resident
VALUATION:			
Real Estate	\$2,250,550.00	\$1,617,840.00	\$632,710.00
Personal Estate	919,902.00	776,884.00	143,018.00
	<hr/>	<hr/>	<hr/>
Total Valuation	\$3,170,452.00	\$2,394,724.00	\$775,728.00
ASSESSMENT AND COLLECTION:			
Valuation x Rate	\$3,170,452 x .067		\$212,420.28
331 Polls @ \$3.00			993.00
			<hr/>
Tax Commitment			213,413.28
Supplemental Taxes			571.15
			<hr/>
Total Assessment Charged to Collector			\$213,984.43
COLLECTION AND CREDITS:			
Cash Collections		\$199,306.03	
Abatements		93.53	
		<hr/>	
Total Collection and Credits			199,399.56
			<hr/>
1970 Taxes Receivable—January 31, 1971			\$ 14,584.87
COMPUTATION OF ASSESSMENT			
TAX COMMITMENT, as above			\$213,413.28
REQUIREMENTS:			
Appropriations		\$ 89,014.50	
County Tax		6,583.50	
School Administrative District		110,208.93	
		<hr/>	
TOTAL REQUIREMENTS			205,806.93
			<hr/>
OVERLAY (Exhibit E)			\$ 7,606.35

SELECTMEN'S REPORT

APPROPRIATIONS

Contingent		\$ 2,500.00
Contingent from surplus	\$ 3,000.00	
Pay of Officers		10,920.00
Dump		2,500.00
Fire Department from surplus	4,000.00	
Street Lighting		4,066.50
Special Officer		700.00
O. A. B. (Social Security)		900.00
Workmen's Compensation		800.00
Civil Defense	Carry balance 197.40	
Christmas Lighting		250.00
Hydrant Rental from surplus	9,534.00	
Red Network		100.00
Soil Conservation		25.00
Winter Roads and Sidewalks		13,000.00
Roads and Bridges		4,500.00
Village Streets		3,000.00
State Aid Construction		4,788.00
Town Health and Welfare		5,000.00
Traffic Guides		1,150.00
150th Celebration Fund		1,500.00
Town Hall		2,000.00
Hartland Public Library		3,000.00
Cemeteries		1,500.00
Interest on Debt and Notes		1,400.00
Town Public Landing		800.00
Kennebec Mental Health Clinic from surplus	303.00	
Recreation Program (P.T.C.C. Swimming Pool)		2,500.00
Fire Truck Fund		17,000.00
Pickup Truck		800.00
Keith Gould Road		3,000.00
North Street Sewer from Excise Taxes		
Kennebec Regional Planning Commission		315.00
Morrill Pond Bridge		1,000.00
		\$89,014.50

CONTINGENT

Appropriation	\$ 2,500.00
From Surplus	3,000.00

Received:

Lien Costs	356.70
Earl Withee, truck	45.00
Claude Fisher, adding machine	25.00
Vitular's Licenses	5.00
Arnold Halford, ad	3.75
State of Maine, Snowmobile Reg.	264.00
Dale Hubbard, gun permit	1.00
American Legion Aux. rebate	20.00
Lloyd Cates, culvert	45.25
Richard Marble, culvert	41.60
State of Me., Bank Stock Tax	79.36
State of Me., Tel. & Tel. Tax	2,634.70
Merlene Mead, License	10.00
E. R. Woodman, change loan	100.00
Ina M. Emery, change loan	100.00
Joseph Fox, Wood	17.00
James Corson, tubing	15.00
	\$ 9,263.36

Paid:

E. R. Woodman:	
Auto hire	\$ 400.40
Change Loan	100.00
Supplies	2.31
Postage	90.59
General	43.90
Truck Supplies	7.79

Furbush-Roberts Printing Co.:

Town Reports	885.80
Tax Bills	28.70
Supplies	82.10

Somerset County Registry of Deeds:

Recordings and Transfers	191.00
Hartland Emporium, Supplies	9.60
Hartland Variety Drug, Supplies	14.00

Maine National Bank:

Checks	25.34
Box rent	5.00
Service Charges	37.48
Coston's Garage, repairs	266.92
Steve's Gulf, gas and oil	314.85
Ina M. Emery, change loan	100.00
Ina M. Emery, supplies	1.00
Mark's Printing House, supplies	114.24
Morning Sentinel, Ads	22.50
Walter Butler, supplies	18.25
Jamieson & Singer, Audit	360.00
Postmaster, postage	103.05
Cookson's Market, supplies	1.83
Ruth Steeves, Supplies	14.15
Ruth Steeves, postage	62.25
Tower Publishing Co., Me. Register	28.00

Agency Associates:

Bond	75.00
Insurance	100.00
Hutchins Bros., supplies	3.00
Me. Town and City Managers, dues	5.00
Wall Street Journal	30.00
Arco, Inc., supplies	5.00
A. E. Martell Co., supplies	6.29
Brown and White Paper Co., flags	28.50
Discount Martin, Inc., supplies	1.70
Gass Office Supply, supplies	152.01
B. W. Hanson Co., supplies	14.09
Thut's Express	3.50
Me. Municipal Tax Coll. and Treas., dues	1.00

Foster's Landscaping and Tree Co.	260.00
Elsie Webber, land	1,500.00
Hartley Sawyer, Constable	100.00
H. A. Holt & Sons, State flag	23.84
Skowhegan Press, supplies	1.38
American Legion Auxiliary	35.00
Raymond Martin, tree removal	183.50
William B. Curran, survey	171.00
George M. Davis, title search	101.65
Bancroft & Martin, culverts	85.94
Bruce Hodgdon, signs	8.00
Independent Reporter, supplies	9.60
Branham Publishing Co., supplies	9.40
Maine Municipal Association	216.00
N. E. Mgrs. Institute, dues	35.00
Bangor Daily News, ad	29.70
Victor Springer, supplies	2.56
John Lucas Tree Expert Co., tree removal	284.98
Nokomis Regional High, ad	14.00
Randlett's, supplies	7.23
Charles Lombard, repair bandstand	10.00
Safety Sign Co., signs	67.45
W. H. Shurtleff Co., culvert	39.96
Hartland Vol. Firemen's Auxiliary	50.00
Arthur Grignon, mower repair	2.00
P. R. Briggs, M.D.	40.00
Hartland Grain and Grocery, supplies	3.33
Johnston and Hibbard	15.00
Halver Badger, wood	17.00
Unexpendedd	2,183.70
	<hr/>
	\$ 9,263.36

PAY OF OFFICERS

Appropriations		\$10,920.00
Paid:		
E. R. Woodman	\$ 5,590.00	
Ina M. Emery	3,045.00	
Vernon Patterson	550.00	
Frank Hollister, Sr.	550.00	
Elwin Littlefield	550.00	
Keith Tapley, Moderator	30.00	
Sandra McNichol, Ballot Clerk	5.55	
Georgette Sonier, Ballot Clerk	45.00	
Iola Murphy, Ballot Clerk	20.00	
Pauline Jamieson, Ballot Clerk	45.00	
Eleanor Hollister, Ballot Clerk	35.00	
Harold Carson, Ballot Clerk	25.00	
Joan Randlett, Ballot Clerk	4.45	
Vernon Patterson, Moderator	10.00	
Ruth Steeves, Town Clerk	100.00	
Ruth Steeves, Registrar of Voters	100.00	
Leroy Rollins, Fire Chief	200.00	
Unexpended	15.00	
	<hr/>	\$10,920.00

DUMP

Appropriation	\$ 2,500.00	
	<hr/>	\$ 2,500.00
Paid:		
William A. Folsom:		
Labor	45.64	
Equipment Hire	108.78	
Gravel	45.90	
Roy Hunt, labor	1,600.00	
Richard Robinson, gravel	225.00	
Maynard Callamore, bulldozer	108.00	
Heart of Me. Exterminating	150.00	
Clyde W. Bemis, bulldozer	93.00	
Walter Butler, rake	3.29	
Unexpended	120.39	
	<hr/>	\$ 2,500.00

SPECIAL OFFICER

Appropriation	\$ 700.00	
		\$ 700.00
Paid:		
Donald Hollister	\$ 700.00	
		\$ 700.00

SOIL CONSERVATION

Appropriation	\$ 25.00	
		\$ 25.00
Paid:		
Somerset County Soil Conservation	\$ 25.00	
		\$ 25.00

FIRE DEPARTMENT

Appropriation from surplus	\$ 4,000.00	
		\$ 4,000.00
Paid:		
Coston's Garage, repairs	31.90	
Steve's Gulf:		
Battery	30.00	
Gas and Oil	191.88	
Repairs	60.45	
Staples Oil	615.56	
Central Maine Power Co.	263.80	
Frank N. Eaton, equipment	835.00	
Hartland and St. Albans Telephone Co.	646.14	
Hartland Water Company	58.24	
Thut's Express	9.30	
L & H Chevrolet, repairs	41.18	
Agency Associates, insurance	617.90	
Lewiston Welding Co., equipment	52.10	
State Chemical Mfg., supplies	288.75	
Unexpended	257.80	
		\$ 4,000.00

HARTLAND-ST. ALBANS EMERGENCY UNIT

Received:

Maine National Bank, note	\$ 4,500.00	
		\$ 4,500.00

Paid:

Ambulance and Hearse Dist.	\$ 3,900.00	
Hartland-St. Albans Emergency Unit	600.00	
		\$ 4,500.00

STREET LIGHTING

Appropriation	\$ 4,066.50	
Overdrawn	24.25	
		\$ 4,090.75

Paid:

Central Maine Power Company	\$ 4,090.75	
		\$ 4,090.75

FIRE TRUCK FUND

Balance Feb. 1, 1970	\$ 2,000.00	
Appropriation	17,000.00	
		\$19,000.00

P.T.C.C. SWIMMING POOL CORP. RECREATION PROGRAM

Appropriation	\$ 2,500.00	
		\$ 2,500.00

Paid:

P.T.C.C. Swimming Pool Corp.	\$ 2,399.85	
Unexpended	100.15	
		\$ 2,500.00

Summary of P.T.C.C. Swimming Pool Corp. expenditures:

Central Maine Power Company	\$ 250.97	
Robert Harnois, Lifeguard	750.00	
Shelly Martin, Lifeguard	675.00	
Allan Perkins, Lifeguard	75.00	
Stanton Martin, Lifeguard	75.00	
W. H. Shurtleff Co., Chlorine	213.89	
First National Bank of Pittsfield	1.40	
Hartland Water Company	7.59	
Agency Associates, Inc., Ins.	56.00	
Tapley Pool Co., Supplies	180.91	
Donald Morrison, Lumber and Labor	73.50	
Oxford Mutual Ins. Co.	35.00	
Hartland Emporium, Supplies	5.59	
	<u> </u>	\$ 2,399.85

O.A.B. (SOCIAL SECURITY)

Appropriation	\$ 900.00	
Received:		
Hartland Employees	\$ 859.95	
Hartland School Lunch	582.74	
Hartland Public Library	157.04	
	<u> </u>	\$ 2,499.73
Paid:		
Maine State Retirement System	\$ 2,422.91	
Accts. Payable, Me. State Retirement System	30.36	
Unexpended	46.46	
	<u> </u>	\$ 2,499.73

WORKMEN'S COMPENSATION

Appropriation	\$ 800.00	
Received:		
Agency Associates	138.00	
	<u> </u>	\$ 938.00
Paid:		
Aetna Life and Casualty	\$ 347.00	
Unexpended	591.00	
	<u> </u>	\$ 938.00

ASSOCIATED HOSPITAL SERVICE

Received:	
E. R. Woodman	\$ 264.92
	<u> </u> \$ 264.92
Paid:	
Associated Hospital Service	\$ 264.92
	<u> </u> \$ 264.92

CIVIL DEFENSE

Balance Carried	
	\$ 197.40
	<u> </u> \$ 197.40
Paid:	
Steve's Gulf, Gas and Oil	\$ 8.40
Unexpended	189.00
	<u> </u> \$ 197.40

CHRISTMAS LIGHTING

Appropriation	
	\$ 250.00
	<u> </u> \$ 250.00
Paid:	
R. B. Dunning & Co., Bulbs	\$ 35.42
Roland Tozier, Labor	14.00
Henry Winchester, Labor	14.00
Thut's Express	1.75
Central Maine Power Co.	102.11
Unexpended	82.72
	<u> </u> \$ 250.00

RED NETWORK

Appropriation	
	\$ 100.00
	<u> </u> \$ 100.00
Paid:	
Hartland and St. Albans Vol. Fire Dept.	100.00
	<u> </u> \$ 100.00

HYDRANT RENTAL

Appropriation from Surplus	\$ 9,534.00	
	<u> </u>	\$ 9,534.00
Paid:		
Hartland Water Company	\$ 9,534.00	
	<u> </u>	\$ 9,534.00

COUNTY TAX

Appropriation	\$ 6,583.50	
	<u> </u>	\$ 6,583.50
Paid:		
Treasurer Somerset County	\$ 6,583.50	
	<u> </u>	\$ 6,583.50

TRAFFIC GUIDES

Appropriation	\$ 1,150.00	
	<u> </u>	\$ 1,150.00
Paid:		
Donna J. Welch	\$ 48.00	
Henry Winchester	556.80	
Louise Simonds	425.60	
Hale Tapley	83.20	
Unexpended	36.40	
	<u> </u>	\$ 1,150.00

WINTER ROADS AND SIDEWALKS SNOW REMOVAL AND SANDING

Appropriation	\$13,000.00	
Received:		
State of Maine	\$ 1,716.65	
Arland Stedman, Salt	450.00	
Accounts Receivable:		
Arland Stedman, Salt	202.00	
Overdrawn	1,560.80	
	<u> </u>	\$16,929.45

Paid:

William A. Folsom, Contract	\$ 5,900.02	
William A. Folsom, General	114.75	
Arland Stedman, Contract	8,307.72	
Town of Cornville, Plowing	200.00	
Roland Tozier, Labor	1,347.71	
Earl Sherburne, Labor	132.13	
Henry Winchester, Labor	43.95	
Joseph Fox, Labor	165.38	
Rae Blackden, Labor	42.00	
W. H. Shurtleff, Salt	675.79	
	<hr/>	\$16,929.45

ROADS AND BRIDGES

Appropriation \$ 4,500.00

Received:

Roland Dubey, Chloride	6.00	
Accounts Receivable:		
U. S. Government	3,722.15	
	<hr/>	\$ 8,228.15

Paid:

William A. Folsom:		
Equipment Hire	\$ 1,918.24	
Labor	222.09	
Gravel	283.00	
Hauling Chloride	60.30	
Special Disaster Work	573.27	
W. H. Shurtleff, Chloride	537.00	
Robert Sherburne, Equip. Hire	38.25	
Raymond Martin:		
Equipment Hire	146.00	
Gravel	40.00	
Richard Robinson:		
Spec. Disaster Work:		
Equipment Hire	1,022.00	
Gravel	75.00	
Equipment Hire	70.00	
Gravel	75.00	
Labor	10.00	

Roland Tozier, Labor	460.25	
Richard Mitchell, Labor	42.00	
Joseph Fox, Labor	42.00	
Earl Sherburne, Labor	143.50	
Harry Clark, Spreader Hire	10.00	
Bancroft & Martin, Culverts	87.74	
Lowell Knowles, Grading	86.30	
Lowell Knowles, Equipment Hire	172.62	
Unexpended	2,113.59	
	<hr/>	\$ 8,228.15

VILLAGE STREETS

Appropriation	\$ 3,000.00	
	<hr/>	\$ 3,000.00

Paid:

Hartland Volunteer Fire Dept.	100.00
Roland Tozier, Labor	243.20
Raymond Martin:	
Equipment Hire	126.00
Cold Mix	78.43
Labor	59.00
Cianchette Concrete, Cold Mix	174.04
Hartland Emporium, Supplies	4.31
R. B. Dunning, Supplies	62.26
Rae Blackden, Labor	91.00
W. H. Shurtleff Co., Culverts	75.22
Earl Sherburne, Labor	103.25
Joseph Fox, Labor	14.00
Henry Winchester, Labor	76.13
Randlett's, Supplies	22.26
William A. Folsom:	
Gravel	21.60
Equipment Hire	154.30
General	21.10
Victor Springer, Lumber	16.32
Thut's Express	3.50
Hartland Grain and Grocery, Supplies	22.46

Richard Mitchell, Labor	14.00	
Commercial Paving Co.	1,417.00	
Bancroft & Martin, Culverts	60.16	
Unexpended	40.46	
	<u> </u>	\$ 3,000.00

GOULD ROAD

Appropriation	\$ 3,000.00	
	<u> </u>	\$ 3,000.00

Paid:

William A. Folsom, Labor	\$ 19.50	
William A. Folsom, Equipment Hire	210.90	
William A. Folsom, Gravel	32.40	
W. H. Shurtleff, Culverts	217.52	
Bancroft & Martin, Culvert	65.63	
E. W. Martin, Labor	55.80	
E. W. Martin, Gravel	154.00	
Raymond Martin, Gravel	6.00	
Raymond Martin, Equip. Hire and Labor	899.23	
George Cray, Equip. Hire and Labor	203.28	
Lewis McLeod, Equip. Hire and Labor	450.53	
Harry Dunton, Labor	56.34	
Lowell Knowles, Grading	9.59	
P. J. Fernald, Labor and Equipment	56.34	
E. Whitman, Equipment Hire and Labor	93.39	
Arthur Judd, Labor	19.28	
Unexpended	450.27	
	<u> </u>	\$ 3,000.00

NORTH STREET SEWER

Received:

Transferred from Excise Taxes	\$13,881.18	
Maine National Bank, Note	1,981.82	
	<u> </u>	\$15,863.00

Paid:

Raymond Martin, Contract	\$12,765.89	
Geo. A. Caldwell Co., Pipe, etc.	3,097.11	
	<u> </u>	\$15,863.00

STATE AID CONSTRUCTION

Appropriation	\$ 4,788.00	
Received:		
State of Maine	9,959.04	
		\$14,747.04
Paid:		
State of Maine	\$ 5,406.72	
Unexpended	9,340.32	
		\$14,747.04

T. R. I. F.

Received:		
State of Maine	\$ 2,137.69	
E. W. Martin	.06	
Overdrawn	9.66	
		\$ 2,147.41
Paid:		
Bancroft & Martin, Culverts	66.01	
T. R. I. F., Payrolls	2,081.40	
		\$ 2,147.41

MORRILL POND BRIDGE

Appropriation	\$ 1,000.00	
Accounts Receivable:		
Town of Canaan	\$ 946.70	
U. S. Government	736.60	
		\$ 2,683.30
Paid:		
Bancroft & Martin, Culverts	\$ 1,393.40	
Stanley Ames, Contract	1,026.50	
N. H. Bragg & Sons, Steel	31.75	
Thut's Express	3.50	
Unexpended	228.15	
		\$ 2,683.30

TOWN HALL

Appropriation \$ 2,000.00

Received:

Richard Crocker, Rent	\$ 20.00
Leavitt, Rent	20.00
Linda Redmond, Rent	15.00
Boy Scout Troop #406, Rent	20.00
David Tozier, Rent	15.00
C.A.P., Rent	15.00
Jackie Boulanger, Rent	15.00
Beatrice Knowles, Rent	15.00
Gary Parker, Rent	15.00
Carolyn Wheeler, Rent	15.00
Anna Dubey, Rent	15.00
Gerald Wheeler, Rent	20.00
Maynard Parker, Rent	15.00
Ruth Withee, Telephone	1.17
S.A.D. #48, Office Rent	360.00
	\$ 2,576.17

Paid:

Henry Winchester, Labor	\$ 182.69
Staples Oil Co.	658.89
Hartland and St. Albans Tel.	296.33
Duane P. Whitney, Supplies	13.75
Victor Springer, Lumber	10.80
Central Maine Power Co.	394.84
Roland Tozier, Labor	171.73
Randlett's Supplies	38.42
Gilman Elec. Supply, Supplies	8.91
Hartland Water Company	71.48
Hartland Emporium, Supplies	8.85
Cookson's Market, Supplies	2.74
Earl Sherburne, Labor	28.00
Hartland Grain and Groc., Supplies	30.38

Richard Mitchell, Labor	7.00	
Joseph Fox, Labor	28.00	
Agency Associates, Insurance	529.50	
Ruth Steeves, Telephone	14.54	
Unexpended	79.32	
		————— \$ 2,576.17

CEMETERIES

Appropriation		\$ 1,500.00
Received:		
Income from Perpetual Care Funds	\$	948.75
Lot Care		38.00
Committals		715.00
		————— \$ 3,201.75

Paid:

Steve's Gulf, Supplies	57.83	
Roland Tozier, Labor	1,231.81	
Rae Blackden, Labor	407.76	
Earl Sherburne, Labor	678.13	
Cianchette Concrete, Supplies	25.89	
R. B. Dunning & Co., Supplies	17.01	
Walter Butler, Supplies	15.39	
Richard Mitchell, Labor	358.79	
Charles Sherburne, Contract	100.00	
Keith Bubar, Contract	175.00	
Hartland Grain & Groc., Supplies	47.20	
E. R. Woodman, Supplies	3.50	
Zayre Dept. Store, 2 mowers	79.98	
Thut's Express	3.50	
		————— \$ 3,201.75

INTEREST PERPETUAL CARE CEMETERY FUNDS

Received:

Keyes Fibre Company	\$	181.80
American International Group		142.00
Republic National Bank of Dallas		113.50
First Pennsylvania Corp.		104.04

Bangor Hydro-Electric	80.50	
New England Merchants Nat'l. Bank	140.00	
Central Maine Power Company	58.50	
First National Bank of Pittsfield	1,043.53	
Ford Motor Credit	221.88	
		<u> </u> \$ 2,085.75
Paid:		
Transferred to Cemetery Acct.	\$ 948.75	
Unexpended	1,137.00	
		<u> </u> \$ 2,085.75

PINE GROVE CEMETERY

Pine Grove Cemetery Fund Balance	\$ 2,828.04	
Received:		
Sale of Lots	220.00	
Interest earned	138.43	
		<u> </u>
Balance Feb. 1, 1971		\$ 3,186.47

HARTLAND PUBLIC LIBRARY

Appropriation	\$ 3,000.00	
Received:		
State of Maine	120.00	
		<u> </u> \$ 3,120.00
Paid:		
Agency Associates, Inc., Ins.	\$ 51.60	
Treas., Hartland Public Library	3,068.40	
		<u> </u> \$ 3,120.00

INTEREST

Appropriation	\$ 1,400.00	
Received:		
First Nat'l. Bank of Pittsfield	\$ 1,640.93	
Liens, etc.	788.20	
		<u> </u> \$ 3,829.13
Paid:		
First Nat'l. Bank of Pittsfield	\$ 2,507.00	
Unexpended	1,322.13	
		<u> </u> \$ 3,829.13

S.A.D. #48

Unexpended Balance February 1, 1970	\$ 27,928.71	
Assessment	110,208.93	
	—————	\$138,137.64

Paid:

School Administrative District #48		
1970 Assessment	\$138,137.64	
	—————	\$138,137.64

CELEBRATION FUND

Appropriation	\$ 1,500.00	
Received:		
Hartland Sesqui.	602.79	
	—————	\$ 2,102.79

Paid:

Hartland Sesqui.	\$ 1,500.00	
Unexpended Balance	602.79	
	—————	\$ 2,102.79

TOWN PUBLIC LANDING

Appropriation	\$ 800.00	
Overdrawn	7.67	
	—————	\$ 807.67

Paid:

Raymond Martin	\$ 785.00	
Hartland Emporium, Pump	22.67	
	—————	\$ 807.67

KENNEBEC MENTAL HEALTH CLINIC

Appropriation from surplus	\$ 303.00	
	—————	\$ 303.00

Paid:

Kennebec Mental Health Clinic	\$ 303.00	
	—————	\$ 303.00

KENNEBEC REGIONAL PLANNING COMMISSION

Appropriation	\$ 315.00	
	\$ 315.00	
Paid:		
Kennebec Regional Planning Comm.	\$ 315.00	
	\$ 315.00	

PICK-UP TRUCK

Appropriation	\$ 800.00	
	\$ 800.00	
Paid:		
Hight Chevrolet and Buick	\$ 800.00	
	\$ 800.00	

TOWN POOR

Appropriation	\$ 5,000.00	
Overdrawn	220.09	
	\$ 5,220.09	
Paid:		
Case #1		
Dexter Pharmacy	6.00	
Case #2		
Crestwood Nursing Home	3.25	
LaVerdiere's Drug Store	8.00	
Case #3		
State of Maine, A.F.D.C.	742.92	
Case #4		
State of Maine, A.F.D.C.	312.12	
Case #5		
State of Maine, A.F.D.C.	379.62	
Town of Corinna	222.92	
Case #6		
State of Maine, A.F.D.C.	221.40	

Case #7	
State of Maine, A.F.D.C.	30.42
Case #8	
State of Maine, A.F.D.C.	454.14
City of Bangor	144.50
Case #9	
State of Maine, A.F.D.C.	34.92
City of Ellsworth	134.50
Case #10	
B. W. Hanson Co.	38.95
Case #11	
State of Maine, A.F.D.C.	177.48
Case #12	
State of Maine A.F.D.C.	152.28
Case #13	
State of Maine, A.F.D.C.	259.56
Case #14	
State of Maine, A.F.D.C.	86.40
Case #15	
State of Maine, A.F.D.C.	41.04
Case #16	
Milliken Memorial Hospital	224.10
Hiram D. Stevens, D.O.	100.00
Case #17	
State of Maine, A.F.D.C.	69.84
Case #18	
State of Maine, A.F.D.C.	139.32
Case #19	
State of Maine, A.F.D.C.	141.12
Case #20	
State of Maine, A.F.D.C.	63.72

Case #21		
Town of Plymouth		172.02
City of Belfast		24.92
Case #22		
Town of Skowhegan		48.57
Case #23		
Town of St. Albans		342.31
Case #24		
Randlett's		30.27
Wright's Food Center		40.40
Case #25		
Town of Pittsfield		56.21
Case #26		
Staples Oil Company		51.67
Case #27		
Joseph Fox		65.25
Halver Badger		34.00
Albert Lancaster		14.00
Hartland-St. Albans Emergency Unit		46.50
Case #28		
State of Maine, A.F.D.C.		88.20
Clinic, LaVerdiere's Super Val.		17.25
		<hr/>
		\$ 5,220.09

POOR OTHER TOWNS

Received from:

Town of Washburn	\$ 896.22
Town of Skowhegan	70.78
Town of St. Albans	596.76
Town of Pittsfield	41.82
Town of Houlton	80.68

Town of Canaan	59.71
Town of Moscow	14.96
Town of Exeter	38.00
Town of Oxford	23.51
Town of Dover-Foxcroft	29.96
Town of Winslow	116.67
Town of Ashland	104.80
Accounts Receivable	346.03
	————— \$ 2,419.90

Paid:

Case #1	
Sonotone of Bangor	\$ 112.10
Haines Pharmacy	4.18
Case #2	
Haines Pharmacy	64.95
LaVerdiere's Drug Store	78.65
Case #3	
Hartland Grain and Grocery	45.28
Case #4	
Hartland Grain and Grocery	974.72
Berry's Pharmacy	19.00
Humphrey's Pharmacy	10.50
Case #5	
Wright's Food Center	14.96
Case #6	
Wright's Food Center	22.38
Case #7	
B. W. Hanson Co.	41.82

Case #8	
Crestwood Nursing Home	49.71
Haines Pharmacy	10.00
Case #9	
James E. Corson	12.00
Steve's Gulf	16.28
Randlett's	20.12
Case #10	
Snowman's Service Center	13.00
Steve's Gulf	25.83
Randlett's	158.99
Case #11	
Randlett's & Son	29.96
Case #12	
Randlett's & Son	150.29
Christine Kelso	45.00
Central Maine Power Co.	65.35
Case #13	
W. T. Grant Co.	23.51
Case #14	
Wright's Food Center	20.80
Case #15	
Steve's Gulf	10.03
James E. Corson	96.00
Snowman's Service Center	53.89
Mammoth Mart	26.99
Case #16	
Snowman's Service Center	165.61
Case #17	
Cookson's Market	30.16
Case #18	
Wright's Food Center	7.84
	<hr/>
	\$ 2,419.90

STATE POOR

Received from State of Maine	\$ 1,323.61	
Accounts Receivable	777.73	
		\$ 2,101.34

Paid:

Case #1		
Steve's Gulf		\$ 655.44
Wright's Food Center		348.29
Central Maine Power Co.		178.02
Cookson's Market		59.95
Staples Oil Co.		13.50
Hartland Water Co.		39.97
Randlett's		60.10
B. W. Hanson Co.		55.59

Case #2		
Steve's Gulf		180.91
Wright's Food Center		75.23
W. T. Grant Co.		29.91
LaCasse Shoe Repair		10.94
B. W. Hanson Co.		20.94

Case #3		
Hartland Grain & Grocery		17.71
Cookson's Market		36.02

Case #4		
Anthony Frederick		40.00

Case #5		
Randlett's		22.47

Case #6		
Randlett's		23.41
Steve's Gulf		55.47
Johnston and Hibbard		31.25
Wright's Food Center		52.65
Central Maine Power Co.		15.91

Case #7		
Johnston and Hibbard		10.45
Steve's Gulf		31.40
Case #8		
Cookson's Market		35.81
	—————	\$ 2,101.34

We believe the foregoing to be a true report of the receipts and disbursements for the year ending January 31, 1971 and the financial standing of the town at that time.

If, however, there appears to be any errors or something you do not understand, please call at the Selectmen's office where the books are available, that an intelligible explanation may be had, thereby avoiding confusion at the meeting, and eliminating consumption of unnecessary time during the meeting.

VERNON S. PATTERSON

FRANK HOLLISTER, SR.

ELWIN LITTLEFIELD

Selectmen of Hartland

AUDITOR'S REPORT

February 8, 1971

Board of Selectmen
Hartland
Maine

Gentlemen:

In accordance with Title 30, Section 5253, MRSA 1964, and at your request, the records of the Town of Hartland have been audited for the period February 1, 1970, to January 31, 1971, inclusive.

The examination was conducted in accordance with generally accepted auditing standards applicable in the circumstances and included all procedures which were deemed necessary. Insofar as could be determined within the scope of the examination, the financial transactions of the Town appear to have been appropriately handled.

Exhibits and schedules incorporated in this report present the financial position of the Town at January 31, 1971, and the result of its operations for the year then ended.

All of which is respectfully submitted.

Very truly yours,

R. A. JAMIESON
JOHN T. SINGER
Jamieson & Singer

TOWN OF HARTLAND

FEBRUARY 1, 1970 TO JANUARY 31, 1971

An audit has been completed of the books and records of the Town of Hartland for the year ended January 31, 1971.

The records maintained by the Town Manager, Tax Collector, Assessors and Town Clerk were audited. The system of internal control was reviewed. Accounting records and other supporting evidence were examined or tested to the extent deemed necessary under the circumstances.

It is believed that the accompanying balance sheets together with the related financial statements fairly presents the financial position of the Town at January 31, 1971, and the result of its operations for the year then ended.

ASSETS

All General Fund receipts were deposited to the credit of a savings account with withdrawals being made as warrants are drawn. This savings account earned interest of \$1,640.93 during the year. Deposits were made promptly and in accordance with statutory requirements.

At the year end the cash balance amounted to \$9,363.46 and was reconciled as follows:

Balance per Bank Statement	\$70,503.71
First National Bank of Pittsfield	
Add—Checks Drawn—1971 Municipal Year	672.81
Total	<hr/> \$71,176.52
Deduct—Outstanding Checks	69,726.52
Total	<hr/> \$ 1,450.00
Cash on Hand	50.00
First National Bank of Pittsfield, Book #1371	7,863.46
Cash Balance—January 31, 1971	<hr/> \$ 9,363.46

The total assessment charged to the Tax Collector which included supplemental taxes that were committed was accounted for as follows:

Cash Collections	\$199,306.03	93.14%
Abatements	93.53	.04
Taxes Receivable	14,584.87	6.82
	<hr/>	<hr/>
Total Assessment Charged to Collector	\$213,984.43	100.00%

All collections made by the Tax Collector were deposited promptly in accordance with statutory requirements with the Treasurer. On prior year's taxes, \$10,464.77 was collected, \$114.40 was abated, \$4,571.32 was secured by tax liens and \$123.25 was outstanding at the year end.

Cash collections on account of tax liens amounted to \$4,082.26 and \$2,115.60 was outstanding at the year end. One piece of tax acquired property was sold for \$5.00, the amount for which the property was carried on the books. Waivers were obtained on all partial payments and paid liens were discharged with quit claim deeds being given where applicable.

LIABILITIES

Tax anticipation notes totaling \$50,000 were issued and were paid. The State Aid road note of \$16,853.76 matured and was paid. A new note for \$1,981.82 was issued to provide funds to be used for sewer construction and in accordance with the vote at a special town meeting a note for \$4,500 was issued, the proceeds to be used to purchase with the Town of St. Albans an ambulance to be used for the benefit of the inhabitants of the two towns. This ambulance will be operated by members of the volunteer fire departments of the two towns.

RESERVES AND SURPLUS

The Cemetery Water Fund earned interest of \$67.39 on the savings account in which it is invested and totaled \$1,272.35 at the year end. This was verified by physical inspection of the bank passbook.

The Celebration Fund received an appropriation of \$1,500 at the annual meeting, earned interest of \$105.61 on the savings account and received \$6,488.68 as proceeds from sales. The proceeds of the fund was expended for the purpose for which it was established.

The Pine Grove Cemetery Fund received \$220 from the sale of lots and \$138.43 from interest earned on the savings account and totaled \$3,186.47 at the year end.

Unexpended balances totaling \$28,529.32 in certain of the appropriation accounts were carried forward to the ensuing year for expenditure.

The Unappropriated Surplus was reduced by \$19,219.88 as a result of the current year's operations and totaled \$2,682.11 at the year end. The principal reason for the reduction was the appropriations made from surplus at the annual meeting and the payment of the State Aid note without benefit of an appropriation.

TRUST FUNDS

The investments of the trust funds were verified by physical inspection of the securiites and bank passbooks. All examined conformed with statutory requirements.

New funds of \$300 were accepted at the annual meeting and new funds of \$550 are now being held pending acceptance at this year's meeting.

All expenditures appeared to have been made in accordance with the terms of the bequests.

GENERAL

Excise taxes totaling \$13,881.18 were verified by examination of copies of the receipts retained by the Collector. In accordance with the vote at the annual meeting, excise tax receipts were expended on the North Street Sewer.

The following corporate surety bond was on file:

The Aetna Casualty and Insurance Co., #77S2998 \$15,000
Edgar Woodman, Town Manager

The records maintained by the municipal officers were found to have been maintained in an excellent manner.

TOWN OF HARTLAND
COMPARATIVE BALANCE SHEET
GENERAL FUND

	Jan. 31, 1971	Jan. 31, 1970		Jan. 31, 1971	Jan. 31, 1970
ASSETS			LIABILITIES		
Cash (Exhibit B)	\$ 9,363.46	\$34,895.63	Accounts Payable (Schedule A-8)	\$ 30.36	\$ 24.20
Accounts Receivable (Schedule A-1)	6,731.21	560.42	Due Trust Funds	1,783.65	362.59
Taxes Receivable (Sch. A-2)	\$14,708.12	\$15,249.74	RESERVES		
Less—Reserve for Losses	37.15	66.60	Capital Reserve Fund	\$ 1,272.35	\$ 1,204.96
	<u>\$14,670.97</u>	<u>\$15,183.14</u>	Reserve (Sch. A-5)		
Tax Liens (Schedule A-3)	2,115.60	1,626.54	Celebration Fund Reserve		2,548.61
Tax Acquired Property (Schedule A-4)	144.20	149.20	Pine Grove Cemetery Fund	3,186.47	2,828.04
Capital Reserve Fund (Schedule A-5)	1,272.35	1,204.96	Reserve (Sch. A-7)		
Celebration Fund (Schedule A-6)		2,548.61	Authorized Expenditures	28,529.32	30,126.15
Pine Grove Cemetery Fund (Sch. A-7)	3,186.47	2,828.04		<u>\$32,988.14</u>	<u>\$36,707.76</u>
TOTAL—GENERAL FUND	<u>\$37,484.26</u>	<u>\$58,996.54</u>	SURLUS		
			Unappropriated (Exhibit E)	2,682.11	21,901.99
			TOTAL—GENERAL FUND	<u>\$37,484.26</u>	<u>\$58,996.54</u>
ASSETS			LIABILITIES		
Amount Necessary to Retire Notes from Future Revenue	\$ 6,481.82	\$16,853.76	Notes Payable (Schedule A-9)	\$ 6,481.82	\$16,853.76
ASSETS			TRUST FUNDS		
			LIABILITIES		
Time Deposits (Schedule A-10)	\$ 1,561.44	\$ 1,188.93	Principals (Schedule A-11)	\$20,534.02	\$20,234.02
Investments (Schedule A-10)	29,354.60	29,393.61	Pending Acceptance by Town (Sch. A-12)	550.00	300.00
Due from General Fund	1,783.65	362.59	Appreciation of Principals	10,364.72	10,348.52
			Unexpended Income (Schedule A-13)	1,250.95	62.59
TOTAL—TRUST FUNDS	<u>\$32,699.69</u>	<u>\$30,945.13</u>	TOTAL—TRUST FUNDS	<u>\$32,699.69</u>	<u>\$30,945.13</u>

TOWN OF HARTLAND
STATEMENT OF DEPARTMENTAL OPERATIONS
YEAR ENDED JANUARY 31, 1971

	Appropriations	Other Credits	Total	Expenditures	Over drafts	Unexpended	Carried Forward
GENERAL GOVERNMENT							
Officers Salaries	\$ 10,920.00		\$ 10,920.00	\$ 10,905.00	\$	\$ 15.00	\$
Contingent	2,500.00	6,763.36	9,263.36	7,079.66		2,183.70	
PROTECTION							
Traffic Guides	1,150.00		1,150.00	1,113.60		36.40	
Fire Department		4,000.00	4,000.00	3,742.20		257.80	
Civil Defense		197.40	197.40	8.40			189.00
Street Lights	4,066.50		4,066.50	4,090.75	24.25		
Red Network	100.00		100.00	100.00			
Christmas Lights	250.00		250.00	167.28		82.72	
Hydrant Rental		9,534.00	9,534.00	9,534.00			
Special Officers	700.00		700.00	700.00			
Associated Hospital of Maine		264.92	264.92	264.92			
Fire Trucks	17,000.00	2,000.00	19,000.00				19,000.00
HIGHWAYS							
Snow Removal	13,000.00	2,368.65	15,368.65	16,929.45	1,560.80		
Roads and Bridges	4,500.00	3,728.15	8,228.15	6,114.56		2,113.59	
Village Streets	3,000.00		3,000.00	2,959.54		40.46	
State Aid Roads	4,788.00	9,959.04	14,747.04	5,406.72			9,340.32
Town Road Improvement		2,137.75	2,137.75	2,147.41	9.66		
Pick Up Truck	800.00		800.00	800.00			
Keith Gould Road	3,000.00		3,000.00	2,549.73		450.27	
North Street Sewer		15,863.00	15,863.00	15,863.00			
Morrill Pond Bridge	1,000.00	1,683.30	2,683.30	2,455.15		228.15	

	Appropriations	Other Credits
CHARITIES		
Town Poor	5,000.00	
Other Town Poor		2,419.90
State Poor		2,101.34
LIBRARY		
Public Library	3,000.00	120.00
CEMETERIES		
Maintenance	1,500.00	1,701.75
HEALTH AND SANITATION		
Dump	2,500.00	
Kennebec Mental Health		303.00
SPECIAL ASSESSMENTS		
County Tax	6,583.50	
School District #48	110,208.93	27,928.71
UNCLASSIFIED		
Interest	1,400.00	2,429.13
Workman's Compensation	800.00	138.00
Social Security	900.00	1,599.73
Soil Conservation	25.00	
Celebration Fund	1,500.00	602.79
Town Hall	2,000.00	576.17
Public Landing	800.00	
P.T.C.C. Corporation	2,500.00	
Kennebec Regional Planning Comm.	315.00	
Ambulance Service		4,500.00
Debt		
TOTAL	<u>\$205,806.93</u>	<u>\$102,920.09</u>

Total	Expen- ditures	Over drafts	Unex- pended	Carried Forward
5,000.00	5,220.09	220.09		
2,419.90	2,419.90			
2,101.34	2,101.34			
3,120.00	3,120.00			
3,201.75	3,201.75			
2,500.00	2,379.61		120.39	
303.00	303.00			
6,583.50	6,583.50			
138,137.64	138,137.64			
3,829.13	2,507.00		1,322.13	
938.00	347.00		591.00	
2,499.73	2,453.27		46.46	
25.00	25.00			
2,102.79	1,500.00		602.79	
2,576.17	2,496.85		79.32	
800.00	807.67	7.67		
2,500.00	2,399.85		100.15	
315.00	315.00			
4,500.00	4,500.00			
	16,853.76	16,853.76		
<u>\$308,727.02</u>	<u>\$290,603.60</u>	<u>\$ 18,676.23</u>	<u>\$ 8,270.33</u>	<u>\$ 28,529.32</u>

TOWN OF HARTLAND
STATEMENT OF CHANGES IN UNAPPROPRIATED SURPLUS
YEAR ENDED JANUARY 31, 1971

Unappropriated Surplus—February 1, 1970	\$21,901.99
DECREASE:	
Appropriation Accounts:	
Overdrafts	\$18,676.23
Unexpended Balances	8,270.33
	\$10,405.90
Net Appropriation Accounts	
Appropriations:	
Hydrant Rental	9,534.00
Fire Department	4,000.00
Contingent	3,000.00
Kennebec Mental Health	303.00
	16,837.00
Total Appropriations	16,837.00
Abatements	207.93
	\$27,450.83
TOTAL DECREASE	\$27,450.83
INCREASE:	
Overlay	7,606.35
Supplemental Taxes	595.15
Adjustment of Reserve	29.45
	8,230.95
TOTAL INCREASE	8,230.95
NET DECREASE	19,219.88
	\$ 2,682.11
Unappropriated Surplus—January 31, 1971 (Exhibit A)	\$ 2,682.11

TOWN OF HARTLAND
ACCOUNTS RECEIVABLE
JANUARY 31, 1971

Arland Stedman (salt)	\$ 202.00
State of Maine—Welfare	777.73
U. S. Government—Roads	5,405.45
Town of Pittsfield	20.80
Town of Houlton	35.60
Town of Winslow	70.24
Town of Ashland	60.81
Town of St. Albans	50.58
Town of Washburn	108.00
TOTAL (Exhibit A)	\$6,731.21

Schedule A-2

TOWN OF HARTLAND
STATEMENT OF CHANGES IN TAXES RECEIVABLE
YEAR ENDED JANUARY 31, 1971

	Total	Current Year	Prior Year
Taxes Receivable— February 1, 1970	\$ 15,249.74		\$ 15,249.74
ADD:			
Tax Commitment	213,413.28	213,413.28	
Supplemental Taxes	595.15	571.15	24.00
TOTAL ADDITIONS	214,008.43	213,984.43	24.00
TOTAL	229,258.17	213,984.43	15,273.74
DEDUCT:			
Cash Collections	209,770.80	199,306.03	10,464.77
Abatements	207.93	93.53	114.40
Transferred to Tax Liens	4,571.32		4,571.32
TOTAL DEDUCTIONS	214,550.05	199,399.56	15,150.49
Taxes Receivable— January 31, 1971 (Ex. A)	\$ 14,708.12	\$ 14,584.87(a)	\$ 123.25(b)
(a) Detail appears on Schedule A-14			
(b) Detail appears on Schedule A-15			

TOWN OF HARTLAND
STATEMENT OF CHANGES IN TAX LIENS
YEAR ENDED JANUARY 31, 1971

TAX LIENS—February 1, 1970	\$1,626.54
ADD—Tax Liens Acquired:	
Transferred from Taxes Receivable	4,571.32

TOTAL	6,197.86
DEDUCT—Payments Received	4,082.26

TAX LIENS—January 31, 1971 (Exhibit A)	\$2,115.60(a)
(a) Detail appears on Schedule A-16	

TOWN OF HARTLAND
STATEMENT OF CHANGES IN TAX ACQUIRED PROPERTY
YEAR ENDED JANUARY 31, 1971

Tax Acquired Property—February 1, 1970	\$149.20
Deduct—Payments Received	5.00

Tax Acquired Property—January 31, 1971	\$144.20*

* Detail

Basford, Bernard	\$ 15.90
Deering, A. B. Sr.	31.20
Deering, Norris	54.40
Duplissa, Maggie, Adm.	8.50
Sock, Nellie D.	32.00
Starbird, Leroy	2.20

	\$144.20

Schedule A-5

STATEMENT OF CHANGES IN CAPITAL RESERVE FUND

Balance—February 1, 1970	\$1,204.96
Add—Interest Earned	67.39
	<hr/>
Balance—January 31, 1971 (Exhibit A)	\$1,272.35*

* Maine National Bank, Book #94-0-900087

Schedule A-6

TOWN OF HARTLAND

STATEMENT OF CHANGE SIN CELEBRATION FUND

YEAR ENDED JANUARY 31, 1971

Balance—February 1, 1970	\$ 2,548.61
ADD:	
Note—First National Bank	\$2,500.00
Appropriation	1,500.00
Sales	6,488.68
Interest on Savings Account	105.61
	<hr/>
TOTAL ADDITIONS	10,594.29
	<hr/>
TOTAL	13,142.90
Deduct—Cash Disbursements	13,142.90
	<hr/>
Balance—January 31, 1971	-0-

Schedule A-7

STATEMENT OF CHANGES IN PINE GROVE CEMETERY FUND

Balance—February 1, 1970	\$ 2,828.04
ADD:	
Sale of Lots	\$ 220.00
Interest Earned	138.43
	<hr/>
TOTAL ADDITIONS	358.43
Balance—January 31, 1971 (Exhibit A)	\$ 3,186.47*

* First National Bank of Pittsfield Book #2324

Schedule A-8

TOWN OF HARTLAND
ACCOUNTS PAYABLE
JANUARY 31, 1971

Social Security	\$30.36
-----------------	---------

Schedule A-9

NOTES PAYABLE
JANUARY 31, 1971

	Purpose	Rate	Maturity	Amount
Maine National Bank	Sewers	2.85%	6 months	\$1,981.82
Maine National Bank	Ambulance	2.85%	6 months	4,500.00
TOTAL				<u>\$6,481.82</u>

TOWN OF HARTLAND
ANALYSIS OF TRUST FUND INVESTMENTS
JANUARY 31, 1971

CEMETERY PERPETUAL CARE FUNDS:		
4 Shares Bangor Hyde-Electric Co., 7%, #FPO5852	\$	572.00
11 Shares Bangor Hydro-Electric Co., 4%, #1764		926.75
2 Shares Bangor Hydro-Electric Co., 4%, #P0913		173.00
37 Shares New England Merchants Bank of Boston, #1993		1,665.13
3 Shares New England Merchants Bank of Boston, #102108		—
10 Shares New England Merchants Bank of Boston, #110323		—
50 Shares New England Merchants Bank of Boston, #117466		—
50 Shares The First Pennsylvania Corporation, #1006418		1,650.00
1 Share The First Pennsylvania Corporation, #3009653		—
51 Shares The First Pennsylvania Corporation, #3037421		—
25 Shares Central Maine Power Co., #190086		978.13
25 Shares Central Maine Power Co., #E9810		—
71 Shares American International Group, #AL000673		1,712.25
100 Shares Keyes Fibre Co., #BG7740		1,600.00
100 Shares Keyes Fibre Co., #BC12434		1,587.50
2 Shares Keyes Fibre Co., #BC0053108		—
52 Shares Republic National Bank of Dallas, #C0112534		3,523.00
1 Share Republic National Bank of Dallas, #C0120439		—
53 Shares Republic National Bank of Dallas, #C0136475		—
10 Shares Republic National Bank of Dallas, #DS070-7641		—
1 U.S. Treasury Note—State Street Bank & Trust Co., 8%, #124478		10,005.85
1 Ford Motor Credit Co. Bond 8 $\frac{7}{8}$ %—due 1990, #P51831		4,960.99
TOTAL INVESTMENTS		29,354.60
TIME DEPOSITS—First National Bank of Pittsfield, Book #1363		533.21
TOTAL CEMETERY PERPETUAL CARE FUNDS		29,887.81
MINISTERIAL AND SCHOOL FUNDS		
Time Deposit—Skowhegan Savings Bank, Book #50313		1,028.23
TOTAL		\$30,916.04
Summary:		
Time Deposits (Exhibit A)	\$	1,561.44
Investments (Exhibit A)		29,354.60
Total		\$30,916.04

Schedule A-11

TOWN OF HARTLAND
TRUST FUND PRINCIPALS
JANUARY 31, 1971

Cemetery Perpetual Care Funds	\$19,505.79
Ministerial School Funds	1,028.23
TOTAL (Exhibit A)	\$20,534.02

Schedule A-12

TRUST FUNDS NOT YET ACCEPTED BY TOWN
JANUARY 31, 1971

Isabelle Maxwell	\$ 50.00
Thelma Richards	100.00
Thelma Temple	100.00
Melvin Ford	100.00
Daniel E. Connelly	200.00
TOTAL	\$550.00

Schedule A-13

STATEMENT OF TRUST FUND OPERATIONS
JANUARY 31, 1971

	Total	Cemetery Perpetual Care	Ministerial and School Fund
Unexpended Income—			
February 1, 1970	\$ 62.59	\$ —	\$ 62.59
Add—Interest Earned	2,137.11	2,085.75	51.36
	2,199.70	2,085.75	113.95
Deduct—Expenditures	948.75	948.75	—
	\$1,250.95	\$1,137.00	\$113.95
Unexpended Income—			
January 31, 1971 (Exhibit A)	\$1,250.95	\$1,137.00	\$113.95

TOWN OF HARTLAND
 DETAIL OF 1970 TAXES RECEIVABLE
 JANUARY 13, 1971

Abbott, Ada	\$ 134.00
*Allen, Dane L.	261.62
Almedia, Anthony E.	3.00
Ballard, Elmer and Joanne	160.45
Bell, Maurice	3.00
Berry, Lewis	113.55
Bizeau, Joseph and Gertrude	73.70
Blackden, Frank	60.30
Blanchard, Frank	58.61
Braley, Thomas	83.40
Brooks, Mahlon	3.00
Brooks, Ralph	3.00
*Brown, Dale	6.35
Bubar, Keith and Marlene	121.59
Burgess, Stanley	3.00
*Bush, Michael	78.38
Butler, Ernest and Priscilla	308.20
Butler, Ernest, Jr.	33.50
*Buzzell, Omar	3.00
Caldwell, Berton	81.07
Campbell, Eldon L.	130.30
*Campbell, Paula	130.65
Carr, Earl L.	107.20
Cates, Lloyd	73.35
Chamberlain, Harry	3.00
Chamberlain, Ruth	60.30
Chambers, Denis	3.00
Charrier, Bernard and Kathleen	204.00
Chipman, Clive	210.70
Chipman, Malcolm	59.95
Chipman, Myron	83.40

*Clement, Byron	97.47
Connell, Byron R.	157.77
Croto, Edward and Alice	50.25
Croto, Alice	36.85
Curtis, Norman and Bertha	172.17
Dunton, Herbert	80.05
Elliott, Lewis	307.18
Emery, Clyde	3.00
Fish, Merlon	3.00
Folsom, William A.	33.15
*Fox, Andrew	56.60
Fox, Joseph	23.27
Gayne, Carl	3.00
*Gervais, Joseph and Retha	140.35
*Giggey, Robert	3.00
Godsoe, L. Earl	29.80
Godsoe, Ronald	173.85
Gould, Keith and Shirley	140.35
Gould, Lyle	75.75
Greenwood, Kenneth and Reta	92.35
Grignon, Edward	6.35
Halford, Arnold and Joyce	43.20
Hamilton, Harold	46.90
Hanam, Raymond, Jr.	3.00
Harding, Fred and Barbara	100.15
Harding, Stephen	3.00
Hayden, Durwood and Marjorie	163.80
Hilton, Mollie	77.05
Hilton, Ralph	3.00
Howell, Russell	177.20
Kaherl, Eugene	100.15
*Kelso, Thomas IV	3.00
Killam, Lawrence and Phyllis	240.85
Killam, William	3.00
*Killam, Willard	3.00
Koehling, James	3.00
Lancaster, Albert	3.00
Lary, Merton and Doris	190.95

*Laughton, Edward	67.40
*Leavitt, Nolan	3.00
*Leonard, Claire R.	7.37
Lewis, Bernard	63.30
Lindsey, Wayne and Pauline	46.55
*Lombard, Darrell	3.00
Lombard, Douglas	3.00
Lyons, Jeremiah, heirs of	3.35
Manson, James and Beverly	224.10
*Marble, Arthur	23.45
Martin, Andrew, Jr.	3.00
Martin, Virgil	9.70
*Mead, George and Merlene	144.05
Mills, Theresa, heirs of	77.05
Morgan, James C.	107.20
Munn, Onal	21.76
McDougal, Donald J.	188.59
*McDougal, Luther	213.06
*McFarland, Robert	3.00
McGraw, Frank and Betty	20.10
Osborne, Keith and Beatrice	113.55
*Page, Fred	3.00
Page, Muriel	67.00
Palmer, Richard A.	3.00
*Parker, Ronald	3.00
Parker, Ulysses	182.24
Peasley, Basil	244.20
Perkins, Jennie	194.30
Pomeroy, Clarence and Eleanor	138.02
Randlett, Donald	180.55
*Randlett, Meredith	219.42
*Randlett, Rae	706.88
Rice, Philip and Marguerite	236.16
Rich, Robert	3.00
*Richardson, Alden	3.00
Robbins, Bruce	3.00
*Robbins, Edgar and Eva	63.65
Robinson, Floyd	8.02

Robinson, Gerald	135.66
Robinson, Lottie	75.71
Roundy, George, Jr. and Lillian	102.51
Roundy, George III	3.00
Rowell, James	3.00
Sherburne, Earl	8.36
Sherburne, Robert	3.00
Shibles, Lawrence	83.40
Sides, Harry and Viola	147.05
Simpson, William	95.81
Sisco, Howard	3.00
Smith, Helen Moore	100.00
Smith, Clayton and Lillian	147.05
Southard, Robert	3.00
Staples, Linwood and Fayeline	237.50
Stedman, David	3.00
*Temple, Royce	3.00
*Tozier, Roland, Sr.	3.00
Tweedie, John D. and Antia	331.30
*Tweedie, Robert	3.00
Vanadestine, Vernard and Faye	291.10
Vicnaire, Joseph, Jr.	3.00
*Violette, Paul	3.00
Watson, L. Dale	147.72
*Wentworth, Wallace	3.00
*Wheeler, Linwood	316.24
White, Merlon	3.00
Wing, Casmir and Arlene	76.70
Withee, Carl	96.33
*Withee, Earl	3.00
Withee, Freda	32.16
Withee, Walter	11.71
*Wyman, Richard	19.75
Alexander Arthur	6.70
*Ascher, Paul	168.84
Bolduc, Norris T. and Irene	40.00
Bubar, Richard	197.65
Coldwell, George	16.75

Coolidge, Eva	13.40
Curtis, Philip and Mabel	20.10
Davis, Donald	10.05
*Estes, Howard	18.09
Farmer, Blanche	100.50
Feely, John M.	46.90
Frace, Elmer J., Jr. and Lillian	30.15
Gee, John	30.15
Getchell, Freeman and Mary	87.10
Glazier, Dorothy M.	40.20
Grignon, Amos and Marie	72.69
Hewins, Eugene and Shirley	80.40
Holly, Augustus	13.40
*Hurd and Susi and Cianbro Realty	134.00
King, Wm. M. and Evelyn	53.60
Kvietkus, Vincent and Monica	53.60
Laughton, Vernine	80.40
Leavitt, Harry	26.80
Lovendale, Carl and Dorothy	100.50
Martin, Selden	140.70
McFarland, Norman	25.11
McMann, Wallace and Marjorie	63.65
Peterson, Frank and Margaret	247.90
*Shakespeare, Stanley	90.45
*Small, Wilfred and Shirley	87.10
Smith, Mrs. Perley	50.25
Steeves, Barbara J. and Doris Artz	83.75
Wakefield, Barbara	227.80
Watt, Robert and Verlie	218.98
Williams, Charles and Lenora	10.05
Wood, Walter M., Jr. and Dorothy	20.10
Works, Everett and Laurina	77.05
Bates, Mabel	73.70

Jaspin, Elliott	3.00
King, Maurice	3.00
Sides, Dana	3.00
Simonds, Herbert	3.00
Munn, Onal	6.70
Strachan, Donald	73.70
*Hanson, Barry	23.45
	<hr/>
TOTAL	\$14,584.87

* Paid after the close of the books Jan. 29, 1971, 12:00 p.m.

TOWN OF HARTLAND
 DETAIL OF PRIOR YEARS TAXES RECEIVABLE
 JANUARY 31, 1971

	Total	1969	1968	1967	1966
Basford, Bernard	\$ 7.80	\$	\$	\$ 7.80	\$
Berry, Lewis	3.00	3.00			
Brooks, Ralph	3.00	3.00			
Burgess, Stanley	3.00	3.00			
Chamberlain, Stanley	3.00			3.00	
Connell, Byron	4.68	4.68			
Hanam, Raymond Jr.	3.00	3.00			
Koehling, James	3.00	3.00			
Lindsey, Wayne & Pauline	7.80	7.80			
Mitchell, Dale	52.37		38.40	13.97	
Martin, Andrew Jr.	3.00	3.00			
Rich, Robert	6.00	3.00	3.00		
Rowell, Beverly	7.80	7.80			
Smith, Clayton	3.00				3.00
Smith, Ray	3.00	3.00			
Snowman, Bernard, heirs of	5.12		5.12		
Watson, Leslie & Barbara	4.68	4.68			
TOTAL	\$123.25	\$ 48.96	\$ 46.52	\$ 24.77	\$ 3.00

TOWN OF HARTLAND
 DETAIL OF TAX LIENS
 JANUARY 31, 1971

	Total	1969	1968
Alexander, Arthur	\$ 14.20	\$ 7.80	\$ 6.40
Ballard, Elmer and Joanne	218.22	152.51	65.71
Blackden, Frank	140.60	70.20	70.40
Buzzell, Mary	44.80		44.80
Elliott, Lewis	265.20	265.20	
Elliott, Lewis and Arlene	46.80	46.80	
Farmer, Blanche	148.62	117.00	31.62
Godsoe, Earl	2.16	2.16	
Gould, Lysle and Bonnie	80.00		80.00
Halford, Arnold and Joyce	31.20	31.20	
Harding, Fred and Barbara	113.10	113.10	
Killam, Lawrence and Phyllis	245.70	245.70	
Leavitt, Harry	31.20	31.20	
Lindsey, Wayne and Pauline	42.90	42.90	
Mills, Theresa, heirs of	89.70	89.70	
McMann, Wallace and Marjorie	60.80		60.80
Peasley, Basil	280.80	280.80	
Pomeroy, Clarence and Eleanor	17.59	17.59	
Sherburne, Henry, heirs of	3.20		3.20
Simpson, William and Beatrice	33.71	33.71	
Staples, Linwood and Fayeline	3.88	3.88	
Watson, Leslie and Barbara	15.60	15.60	
Wheeler, Linwood and Carolyn	135.72	135.72	
Withee, Freda	39.76	21.84	17.92
Withee, Walter	10.14	10.14	
TOTAL	\$2,115.60	\$1,734.75	\$ 380.85

WARRANT FOR ANNUAL TOWN MEETING

STATE OF MAINE

COUNTY OF SOMERSET

To Edgar R. Woodman, a constable in the Town of Hartland, in the County of Somerset.

GREETINGS:

In the name of the State of Maine, you are hereby required to notify and warn the inhabitants of the Town of Hartland in said County, qualified by law to vote in town affairs, to meet and assemble at the Hartland Town Hall in said town, Saturday, the Twentieth day of March, 1971 A.D. at ten o'clock in the forenoon, then and there to act on the following articles.

Art. 1. To choose a moderator to preside at said meeting.

Art. 2. To choose a Clerk for the ensuing year.

Art. 3. To choose necessary town officers, selectmen, overseers of the poor and assessors.

Art. 4. To elect a resident of Hartland to serve on the Board of Directors of School Administrative District #48 for a three year term.

Art. 5. To see if the town will vote to elect one or more road commissioners for the ensuing year.

Art. 6. To see if the town will vote to instruct its selectmen to appoint a road commissioner for the ensuing year.

Art. 7. To see if the town will vote to pay the state rate for laborers, foremen and trucks on any town work, \$100.00 for Town Clerk, \$100.00 for Registrar of Voters, \$200.00 for Fire Chief and \$550.00 each for the combined office of selectman, assessor and overseer of the poor.

Art. 8. To see when the town will vote to have their taxes committed, when they will make them payable, what rate of interest shall be charged, and from what dates or anything relating thereto. June 1, Polls—June 1, Estate—October 1, interest if unpaid December 1, at 8 per cent.

Art. 9. To see if the town will vote to authorize the tax collector to allow a discount for early payment of taxes, and if so, at what rate.

Art. 10. To see what sum of money the town will vote to raise and appropriate for Contingent Account.

Budget Committee recommends: \$5,500.00

Art. 11. To see what sum of money the town will vote to raise and appropriate for salaries of town officers.

Budget Committee recommends: \$11,320.00

Art. 12. To see what sum of money the town will vote to raise and appropriate for maintenance and improvement of the town dump.

Budget Committee recommends: \$2,500.00

Art. 13. To see what sum of money the town will vote to raise and appropriate for the maintenance of the Fire Department for the ensuing year.

Budget Committee recommends: \$4,000.00

Art. 14. To see what sum of money the town will vote to raise and appropriate for the support of the Hartland-St. Albans Emergency Unit.

Budget Committee recommends: No recommendation

Art. 15. To see what sum of money the town will vote to raise and appropriate to pay the \$4,500.00 Ambulance note.

Budget Committee recommends: \$4,500.00

Art. 16. To see what sum of money the town will vote to raise and appropriate for Street Lighting for the ensuing year.

Budget Committee recommends: \$4,338.00

Art. 17. To see what sum of money the town will vote to raise and appropriate for the Town's share of Social Security.

Budget Committee recommends: \$1,000.00

Art. 18. To see what sum the town will vote to raise and appropriate for Workmen's Compensation Insurance for the ensuing year.

Budget Committee recommends: \$850.00

Art. 19. To see what sum the town will vote to raise and appropriate for Civil Defense for the ensuing year.

Budget Committee recommends: Carry \$189.00 balance

Art. 20. To see what sum of money the town will vote to raise and appropriate for Christmas Lighting for the ensuing year.

Budget Committee recommends: \$250.00

Art. 21. To see what sum the town will vote to raise and appropriate for Hydrant Rental for the ensuing year.

Budget Committee recommends: \$9,534.00

Art. 22. To see what sum the town will vote to raise and appropriate to be paid to the Hartland Volunteer Fire Department for service on Red Network Fire Alarm.

Budget Committee recommends: \$100.00

Art. 23. To see what sum the town will vote to raise and appropriate to be expended on Winter Roads and sidewalks.

Budget Committee recommends: \$19,200.00

Art. 24. To see if the town will vote to adopt the following Building Ordinance:

Sec. 1. **Scope.** The provisions of this chapter shall apply to new construction, alterations and additions, relocation and replacement of any building or part thereof.

Sec. 2. **Building Inspectors.** The Building Inspectors shall be the municipal officers.

A. **Inspection.** The Building Inspectors shall inspect all buildings being constructed, altered, repaired, replaced or relocated for the purpose of enforcing the provisions of this ordinance and all other local and State laws governing the construction, alteration, replacement, or repair of buildings.

B. **Right of Entry.** The Building Inspectors, in the performance of their duties, may enter any building for the purpose of making the inspection required by this chapter. (Note 1, M.R.S., T 30, s 2151, sub. 4, c3.)

Sec. 3. Permit. Before the construction, alteration, relocation, repair or replacement of any building or part thereof shall be commenced, the owner or lessee, or the architect, contractor or builder employed by such owner or lessee shall obtain from the building inspectors a permit covering such proposed work.

A. Application. The application for the permit shall be in writing and shall be made in such form as the building inspectors shall prescribe, and shall contain a description of the proposed new, altered or relocated building, or the repairs or replacement contemplated. The application shall be filed with the board of assessors. A map or drawing shall accompany the application.

B. Permit Approval. The building inspectors, after proper examination of the application, shall either issue the requested permit or transmit notice of refusal within a reasonable time. Notice of refusal shall be in writing and shall state the reasons therefor.

C. Life of Permit. All building permits shall be void unless work thereunder is commenced within one year from the date of issuance.

D. Display of Permit. Every building permit shall be displayed in a conspicuous place on the premises, clearly visible from the principal traveled street, and shall not be removed until all work covered by the permit has been approved.

Sec. 4. Fees. The fee shall be \$2.00. All alterations subject to approval by the inspectors and no fee for expenses of less than \$200.00 if approved.

Sec. 5. Certificate of Occupancy. No building shall be occupied after its construction, or relocation until a certificate of occupancy is issued from the building inspectors. The building inspectors shall issue said certificate after proper examination shows that all work was performed in compliance with the provisions of this chapter.

Sec. 6. Size of Lot. Existing lot sizes are accepted. All new lots are to be of not less than 10,000 square feet.

A. Set-Back. No building shall be erected on a lot unless it shall be set back from the street line at least 25 feet.

B. Side Yard Width. No dwelling shall be set less than 20 feet from any adjoining lot line.

Note: A 10,000 square foot lot provides outdoor living space for the family, produces a comfortable appearance of pleasant spaciousness for the entire neighborhood, decreases the danger of fire jumping from house to house, permits off-street parking, decreases the hazard at driveway entrances to streets where shortened line of sight can cause injury to children and adults, and allows future street improvements (side-walks, street trees, and street widening) to be made with the least possible inconvenience to the owner.

Sec. 7. Minimum Floor Area. Every dwelling unit to be used by a single family shall have a minimum ground floor area of five hundred square feet except that on summer and sportsmen's camps. The Building Inspectors may waive the requirements of this section.

Sec. 8. Foundations. All structures shall be set on solid foundations of cement, brick, stone, or other acceptable masonry except that in special cases:

- (1.) Where buildings are not used for living.
- (2.) Summer and sportsmen's camps.

The building inspectors may waive the requirements of this section and permit the use of wood, metal or masonry piers.

Sec. 9. Minimum Construction Standards. All building materials used and practices followed in the construction of buildings shall conform to the generally accepted standards of good practice.

Sec. 10. Outside Walls. Shall be constructed of material commonly used for outside construction and materials customarily painted shall be painted. Tarred paper or tarred felt or similar substances shall not be used unless completely hidden from view by the finished exterior wall covering.

Sec. 11. Roof Covering. The roof shall be covered with non-combustible or fire resistant roofing materials. Untreated wooden shingles are prohibited.

Sec. 12. Chimneys. Shall meet the National Building Code as published by the National Board of Fire Underwriters.

Sec. 13. Electric Wiring. All electrical wiring shall conform with approved methods and practices for safety to life and property. Compliance with the National Electrical Code, as published by the National Board of Underwriters, shall be prima facie evidence of such approved methods and practices.

Sec. 14. Sewage. All dwelling and all commercial, public or industrial buildings are required to have a sewage disposal system. The type, size and construction of all septic tanks and drainage fields shall be in accordance with the State of Maine Plumbing Code. R.S. 1954, Chapter 25, Section 173.

Sec. 15. Light and Ventilation. Every room in a dwelling house shall have one or more windows, opening directly on a street or on a court. Bathrooms and water closet compartments not vented by a window shall have a skylight or a connection to a vent shaft extending to the roof, or be provided with mechanical ventilation.

Sec. 16. Means of Egress. Each dwelling shall have at least two suitable means of egress.

Sec. 17. Amendment. This ordinance may be amended by a majority vote of any legal town meeting when such amendment is published in the warrant calling for the meeting.

Sec. 18. Exceptions. The construction of small accessory buildings not used for living purposes, together with minor alterations, repairs and general upkeep of existing building may be exempt from the provisions of this ordinance.

Sec. 19. Appeal. Any person feeling that they are unduly penalized shall have the right of appeal.

***Sec. 20. Violations.** Any building constructed or work performed in violation of the provisions of this ordinance—or any permit issued by the Building Inspectors, or any occupancy of any building constructed as a dwelling without the required certificate of occupancy shall be considered a nuisance.

Note: M. R. S., T 30, s 2151, sub 4, E 1, “Any building, structure, trailer parking facility or equipment existing in violation of an ordinance authorized by this subsection is a **nuisance.**”

Sec. 21. **Takes Effect.** This ordinance shall take effect upon its passage.

Sec. 22. **Validity.** If any section, clause, provision, portion, or phrase of this ordinance shall be held to be invalid or unconstitutional by any court of competent authority such holding shall not effect, impair or invalidate any other section, clause, provision, portion, or phrase of this ordinance.

* (Sec. 20.) Any person found guilty of violating any provision of this Chapter shall be subject to a fine of not more than \$100 for each offense. Each day in which a violation is proved to exist shall constitute a separate offense under this section.

Budget Committee recommends: Yes

Art. 25. Shall the municipal officers be authorized to enact and amend a building ordinance?

Budget Committee recommends: Yes

Art. 26. To see what sum of the town will vote to raise and appropriate for repairing Roads and Bridges in summer and cutting bushes other than village streets.

Budget Committee recommends: \$5,000.00

Art. 27. To see what sum the town will vote to raise and appropriate for repairs to Village Streets and Bridges.

Budget Committee recommends: \$3,500.00

Art. 28. To see what sum of money the town will raise and appropriate for State Aid Construction (in addition to the amounts regularly raised for the care of ways, highways and bridges) under the provisions of Title 23, M.R.S.A. Sections 1101, 1103, or 1104.

Budget Committee recommends: \$5,580.00

Art. 29. To see if the Town will vote to authorize the Selectmen to borrow money to pay whatever advance payments the State may require for State Aid Construction, in addition to the six units authorized for 1971. Said amounts to be repaid by the State after completion of the job.

Budget Committee recommends: Yes

Art. 30. To see what sum of money the town will vote to raise and appropriate to pay the balance due on the North Street Sewer note. (\$1,981.82).

Budget Committee recommends: \$1,981.82 from Excise Taxes

Art. 31. To see if the town will vote to construct a sewer to serve the residents of Bridge and Water Streets. Money to defray costs of same to be transferred from Excise Taxes.

Budget Committee recommends: Yes. Use balance of Excise tax money, after payment of North Street Sewer note.

Art. 32. To see what sum the town will vote to raise and appropriate for payment of Health and Welfare services for the ensuing year.

Budget Committee recommends: \$4,000.00

Art. 33. To see if the town will vote to employ two traffic guides under the jurisdiction of the school directors, one to be stationed in Warren Square and the other at the intersection of Pittsfield Avenue and Main Street, and to raise and appropriate the sum of \$1,150.00 for compensation of the guides for the ensuing year.

Budget Committee recommends: \$1,150.00

Art. 34. To see if the town will vote to employ a special officer under the jurisdiction of the selectmen, to perform such work as they may direct and to raise and appropriate the sum of \$700.00 as compensation for said officer.

Budget Committee recommends: \$700.00

Art. 35. To see what sum of money the town will vote to raise and appropriate for insurance, heat and maintenance of the Town Hall for the ensuing year.

Budget Committee recommends: \$2,300.00

Art. 36. To see what sum the town will vote to raise and appropriate for support of the Hartland Free Library.

Budget Committee recommends: \$2,500.00

Art. 37. To see what sum the town will vote to raise and appropriate for Care and Improvement of Cemeteries.

Budget Committee recommends: \$0.

Art. 38. To see what sum the town will vote to raise and appropriate for the payment on debt and tax notes in addition to any amount of interest collected on taxes and tax liens.

Budget Committee recommends: \$1,400.00

Art. 39. To see what sum of money the Inhabitants of the Town of Hartland will raise and appropriate to the Kennebec Mental Health Clinic.

Budget Committee recommends: \$303.00

Art. 40. To see what sum of money the Inhabitants of the Town of Hartland will raise and appropriate to Community Health Service. (\$273.00 is requested)

Budget Committee recommends: \$273.00

Art. 41. To see whether or not the Town will vote to raise and appropriate the sum of \$207.50 to be paid to the State of Maine Publicity Bureau to be expended and used for advertising the natural resources, advantages and attractions of the State of Maine in accordance with the provisions of Chapter 91, Section 108, of the Revised Statutes of 1954.

Budget Committee recommends: No recommendation

Art. 42. To see what sum the town will vote to raise and appropriate to be expended under the direction of the P.T.C.C. Swimming Pool Corp., for a supervised recreation program for children.

Budget Committee recommends: \$2,500.00

Art. 43. To see if the town will vote to accept the following sums to be invested and the interest therefrom only to be expended on the cemetery lots as follows:

Isabelle Maxwell, Pine Grove Cemetery Lot #386 (N. W. Qtr.)	\$ 50.00
Thelma Richards, Pine Grove Cemetery Lot #12½B	100.00
Thelma Temple, Pine Grove Cemetery Lot #263	100.00
Melvin L. Ford, Pine Grove Cemetery Lot #151½	100.00
Daniel E. Connelly, Pine Grove Cemetery Lot #A-O	200.00

Budget Committee recommends: Yes

Art. 44. To see if the town will vote to authorize the Selectmen in behalf of the town to sell and dispose of any real estate acquired by the town for nonpayment of taxes thereon, on such terms as they may deem advisable, and to execute quit claim deeds for such property.

Art. 45. To see if the town will vote to have the names printed in the annual report of persons receiving assistance from town health and welfare funds, provided such persons are not exempt by law.

Art. 46. To see if the town will direct the selectmen to appoint a tax collector and treasurer for the ensuing year and authorize them to fix his salary.

Art. 47. To see what sum of money the Town will vote to raise and appropriate to support a Senior Citizens program.

Budget Committee recommends: No recommendation

Art. 48. To see if the town will vote to use that portion of the snowmobile registration fee or any part thereof, which is returned to the town by the State of Maine, for the purpose of laying out and improving snowmobile trails in the Town of Hartland.

Budget Committee recommends: No recommendation

Art. 49. To see if the Town will vote to raise and appropriate the sum of \$2,000.00 to be used on Sterling Road, leading to the Murphy place.

Budget Committee recommends: \$2,000.00

Art. 50. To see if the Town will vote to accept the Old Ferry Road, so-called, from the Casey residence, on said road, to the shore of Great Moose Lake where a shore front lot, at the terminus of the road, one hundred feet by one hundred feet will be given to the Town for a public landing. If the road is accepted by the Town all survey cost will be assumed by the party making the donation. The easements will be furnished from each of the land owners at no cost to the Town.

Budget Committee recommends: No

Art. 51. To see if the Town will vote to accept as a village street, the proposed street as laid out by Kleinschmidt & Dutting, Consulting Engineers and described as follows:

Beginning at a point on the Westerly Side of the road leading from Hartland to Athens Village, at a point 25.0 feet North-

erly of the intersection of said Westerly side of said Athens road and the extension of the property line between Gerald Martin and land now or formerly of Harold Furbush; thence Westerly parallel to said property line a distance of 126.25 feet to a curve of radius 162.5 feet; thence turning right around said curve 128.3 feet to a point, making an angle of 45°-15' with the previous line, said curve having a tangent distance of 67.7 feet; thence continuing a distance of 429.1 feet to the end; said line being the center line of a street being 50.0 feet in width.

Such laying out with bounds and admeasurements has been filed with the Town Clerk on the 16th day of February A.D. 1971 and we now hereby report such laying out with the bounds and admeasurements to the Town at the town meeting legally called for acceptance of such way.

Budget Committee recommends: No

Art. 52. To see what sum of money the town will vote to raise and appropriate for improvement of the Town's Public Landing on Great Moose Lake.

Budget Committee recommends: \$500.00

Art. 53. To see if the Town will vote to raise and appropriate the sum of \$380.00 to be paid to the Kennebec Regional Planning Commission.

Budget Committee recommends: \$380.00

Art. 54. To see if the Town will vote to have a committee of 12 citizens appointed to cooperate with the selectmen in preparing a recommended budget for the next annual meeting.

The selectmen hereby give notice that the Registrar of Voters will be available at the Selectmen's Office for the purpose of correcting the list of voters, Wednesday, Thursday and Friday, March 17, 18 and 19 from 9:00 a.m. to 11:30 a.m.

Given under our hand this 8th day of March, A.D. 1971.

VERNON S. PATTERSON

FRANK HOLLISTER, SR.

ELWIN LITTLEFIELD

Selectmen of Hartland

A True Copy

Attest:

EDGAR R. WOODMAN

Constable of Hartland

1970 VALUATIONS

RESIDENTS

Name	Description	Land	Bldgs.	Personal	Total
Abbott, Ada,	Homestead and garage	150	1850		2000
Allen, Dane L.,	Homestead	250	3500	110	3860
Almedia, Anthony & Maxine,	Homestead	750	4000		4750
Ames, Raymond and Tillie,	Amelia Ames Place	150	1550		1700
Ames, Raymond and Tillie,	Geo. Worthen Place	500			500
Anthony, Benedict and Shelia,	Homestead	450	4200		4650
Anthony, Benedict & Shelia,	Cottage & Lot	300	1500	250	2050
Anthony, Benedict & Shelia,	land (2½ lots)	400			400
Arno, Roscoe & Patricia,	Homestead	380	4100		4480
Avery, Etta,	Homestead	150	1500		1650
Babnaw, Oliver,	Homestead	200	1500		1700
Babnaw, Oliver,	Pt. of Leighton lot	125		75	200
Badger, Halver L.,	House & Lot	480	1500		1980
Badger, Halver & Maxine,	Cottage & Lot	230	100		330
Baird, Mildred,	House Lot & Trailer	250	1250		1500
Baird, Stuart & Emily,	Cottage, Lot, Land	180	700		880
Baird, Webster & Lillian,	E. Baird Homestead	600	3250		3850
Ballard, Elmer & Joanne,	Homestead	200	1600	250	2050
Ballard, Elmer & Joanne,	Small Lot	100			100
Ballard, Elmer,	Woodlot	200			200
Barden, Eda,	Woodbridge Place	600	5700		6300
Barden, Eda,	Homestead	750	6000		6750
Batchelder, Maurice & Peggy,	E. Austin Place	300	2000		2300
Bates, Mabel,	Trailer		1100		1100
Berry, Lewis,	Trailer & Lot	400	1250		1650
Berry, Marion, B. Witham	Place	150	900		1050
Bickford, Violet,	Hartland Variety & Lot	1000	6300	3900	11200
Bishop, Kenneth & Geraldine,	Mahoney Place	750	5100		5850
Bishop, Kenneth & Geraldine,	Cottage Lot	300			300
Bishop, Kenneth & Geraldine,	Pearson Lot	100			100
Bishop, Kenneth & Geraldine,	7672 Sq. Ft. Lot	100			100

Name	Description	Land	Bldgs.	Personal	Total
Bishop, Kenneth & Geraldine,	Sawmill & Machinery	100	400	2100	2600
Bishop, Kenneth & Geraldine,	Griffith Shop & Lot	250			250
Bishop, Kenneth, Dyer Block		600	5400		6000
Bizeau, Joseph & Gertrude, E. Mower Place and Part of Lancey Orchard		400	3300	1100	4800
Bizeau, Joseph & Gertrude, House & Lot Comm. St.		100	1500		1600
Blackden, Frank, Trailer and Addition			900		900
Blanchard, Frank, Fred Ladd Homestead		150	400	280	830
Bowman & Littlefield, Haley Place		900	5500		6400
Bowman & Littlefield, Woodlot		120			120
Bradstreet, Otis & Colleen, Homestead		300	3300		3600
Bragg, Bertha & Clarence, Homestead		150	900		1050
Bragg, Lula, Homestead		600	2000		2600
Braley, Thomas, Homestead		200	1000		1200
Brawn, William, Homestead		150	1350		1500
Briggs, Paul R., Homestead		1200	6000	170	7370
Briggs, Paul R., Mary Merrill Place		300	3200		3500
Briggs, Paul R., Pasture		150			150
Briggs, Paul R., Helen Hart Place		300	1900		2200
Briggs, Paul R., Carlson Place		300	3200		3500
Briggs, Paul R., Wallace Gray Place		400	3200		3600
Briggs, Paul R., Lancey Orchard		150			150
Brooks, Aubrey, Homestead		150	1150		1300
Brooks, Aubrey, Woodlot		200			200
Brooks, Clarence & Alice, F. Richards Homestead		150	1200		1350
Brooks, Foster Jr. & Jacqueline, House & Lot		150	2000		2150
Brooks, Fred W. & Avis, V. Holt Homestead		150	2100		2250
Brown, Dale, House & Lot		600	2700	50	3350
Brown, Glenice, Homestead		1000	2400		3400
Brown, Glenice, Pt. of Thompson Place		1300			1300
Brown, Marcia & Paul, Homestead		500	3200		3700
Bubar, Keith & Marlene, Homestead		700	900	170	1770
Buker, Earl Jr. & Marie, Homestead		250	3350		3600
Bullen, Alfred, Pt. Homestead in Hart.		300	900		1200
Burlock, Kenneth & Helen, Cottage & Lot		150	750		900
Bush, Michael, Trailer			1125		1125

Name	Description	Land	Bldgs.	Personal	Total
Butler, Ernest & Priscilla,	House & Lot	300	2400		2700
Butler, Ernest & Priscilla,	Extra Land	250			250
Butler, Ernest & Priscilla,	S. Osborne Place	150	1500		1650
Butler, Ernest, Jr.,	Cottage & Lot	150	350		500
Butler, Walter,	Homestead	1200	4500	4000	9700
Butler, Walter,	Nevens Field	500			500
Butler, Walter,	Linn Field	500			500
Butler, Walter,	South Field	500			500
Butterfield, Mary,	Homestead	500	3500		4000
Buzzell, Mary,	Homestead	250	450		700
Caldwell, Berton,	House Trailer & Lot	150	1000	60	1210
Campbell, Eldon L.,					
	Pt. of Del Gordon Place	200	1700		1900
Campbell, Paula,	Trailer		1950		1950
Carlson, Fred,	Land	250			250
Carr, Dana,	House & Lot	200	3000		3200
Carr, Earl L.,	Trailer & Garage		1600		1600
Carson, Harold E.,	Homestead	700	5000		5700
Carson, Harold E.,	Shaw House & Lot	500	5600		6100
Casey, Edwin, D.	Elliott Place	300	500		800
Cates, Lloyd,	Trailer & Lot	250	800		1050
Chadbourne, Vaughn,	Bowley Place	100			100
Chamberlain, Ruth,	Homestead & Land	200	700		900
Charrier, Bernard & Kathleen,	Homestead	500	2500		3000
Chipman, Clive,	Homestead	1300	1800		3100
Chipman, Malcolm S.,	Homestead & Land	1000	2400		3400
Chipman, Malcolm W.,	Homestead	150	700		850
Chipman, Myron,	Homestead	150	1050		1200
Clement, Byron,	Homestead	300	900	210	1410
Clowrey, Floyd,	House & Lot	100	1000		1100
Connell, Byron R.,	Trailer		2250	60	2310
Connell, Joseph,	Trailer		1850		1850
Connelly, Daniel E.,	Homestead	450	4500		4950
Connelly, Daniel E.,	Woodlot	50			50
Connelly, Mary,	Homestead	250	2700		2950
Converse, Julia (Heirs),	Homestead	300	1000		1300
Cookson, Lloyd V.,	Lot & Personal	200		3000	3200
Cookson, Lloyd & Vivian,	Store & Lot	600	3000		3600
Cookson, Vivian,	Personal			300	300
Corson, James E.,	Buker Block	600	3000		3600
Coston, F. Larry,	Homestead & Garage	300	3800		4100
Coston, F. Larry,	Cottage & Lot	300	600	60	960
Crestwood Nursing Home,					
	Nursing Home & Lot	600	7600		8200

Name	Description	Land	Bldgs.	Personal	Total
Cromwell, Myron,	Homestead	150	1800		1950
Cross, Carl & Julia,	Homestead	400	2250		2650
Croto, Alice,	Land & Bldg. Huff Hill	50	450		500
Croto, Alice,	Extra Land	50			50
Croto, Edward & Alice,	House & Lot	250	500		750
Crowell, Alice,	Homestead	200	2400		2600
Crowell, Anson & Liesolotte,	Homestead	300	1700		2000
Cully, Alver & Peggy,	Homestead	300	2400		2700
Cully, Michael,	Trailer		1100		1100
Cummings, Aarne,	Personal			150	150
Curtis, Norman & Bertha,					
	Homestead & Extra Land	100	1050	75	1225
Curtis, Norman & Bertha,	Land	50			50
Curtis, Norman & Bertha,	Cottage & Lot	150	800		950
Curtis, Norman & Bertha,	Land	150			150
Curtis, Norman & Bertha,	Cottage Lot	150			150
Curtis, Norman F. Jr.,	Homestead	600	2600		3200
Curtis, Patsy,	Personal			300	300
Davis, Howard & Mabel,					
	Trailer,				
	Lot & Extra Land	200	1100		1300
Day, Larry & Barbara,	Homestead	300	2500		2800
Dearborn, Caroline,					
	Undivided Half Homestead	300	2100		2400
Deering, Albert & Edith,					
	Homestead, Garage & Lot	230	2050		2280
Deering, Dorothy,	House Trailer & Lot	100	600		700
Deering, Maynard & Geraldine,	Homestead	300	2900		3200
Dorr, Stella, H. Knight	Place	400	3400		3800
Duncan, Grace (Heirs),	Homestead	300	2500		2800
Dunham, Cecil,	Homestead & Lot	100	800		900
Dunham, Cecil,	Land	50			50
Dunton, Herbert,	Cool Place	300	800		1100
Dunton, Herbert,	Meadow Lot	50			50
Dyer, Fannie,	Homestead	300	2400		2700
Elliott, Fred & Adelia,					
	E. Linn Homestead	300	1800		2100
Elliot, Fred & Adelia,	Barnes Place	300	900		1200
Elliott, Lewis,	Huff Hill Schoolhouse & Lot	100	1000		1100
Elliott, Lewis, W. Pt. Town	Farm	1000			1100
Elliott, Lewis, L. Hayden	Place	350	150		500
Elliott, Lewis, H. Hayden	Place	30			30
Elliott, Lewis, Linn & Lancaster	Lot	400			400
Elliott, Lewis, Brown & Bradbury	Lot	300			300

Name	Description	Land	Bldgs.	Personal	Total
Elliott, Lewis, L.	Hayden Woodlot	600			600
Elliott, Lewis & Arlene,	H. Sherburne Homestead	160	400		560
Elliott, Lewis & Arlene,	Land	50			50
Emery, Clyde & Jeanette,	Homestead	600	2000		2600
Emery, Clyde & Jeanette,	Woodlot	80			80
Emery, Floyd, J. B.	Williams Farm	360	300		660
Emery, Harlan & Ina,	Homestead	300	4400		4700
Emery, Harold & Leona,	Homestead	150	1800		1950
Emery, Harold & Leona,	Land	150			150
Emery, Harold & Leona,	Homestead from B. Emery Devises	300	3150		3450
Emery, Harold,	Cottage & Lot	300	600		900
Emery, Harold & Leona,	Woodlot	50			50
Estes, Clarence, Heirs,	Homestead	100	500		600
Fine, Morton B., G.	Gardner Place	1200	3800		5000
Fisher, Claude & Elizabeth,	Store & Lot	600	4600	1600	6800
Fisher, Claude & Elizabeth,	Chase Lot	80			80
Fisher, Claude & Elizabeth,	Old Boarding House & Lot	200	3200		3400
Fisher, Laurice,	Homestead	400	3600		4000
Fisher, Laurice,	Cottage & Lot	600	1000		1600
Fisher, Laurice,	Land	200			200
Folsom, William A.,	Cottage & Lot	300	100	50	450
Ford, M. L.,	Homestead	300	1600		1900
Ford, M. L.,	Randlett Lot	200			200
Fox, Andrew,	House & Lot	100	700		800
Fox, Ethel,	Homestead	300	2200		2500
Fox, Joseph,	House & Lot	150	600		750
Frost, Bernice,	Homestead	150	1900		2050
Furber, Iva,	Homestead	300	3450		3750
Furbush, Vera (Heirs),	Homestead	300	2150		2450
Gervais, Joseph & Retha,	Homestead	150	1850	50	2050
Gilbert, Lucille,	Homestead	150	2450		2600
Godsoe, L. Earl,	Pt. of Thompson Farm	100	300		400
Godsoe, Ronald,	Homestead	100	2450		2550
Gordon, Edith,	Homestead, Garden Lot, Withee Lot & Ex. Bldg.	500	2600		3100
Gordon, Sharon,	Personal			300	300
Gould, Arnold,	Homestead	300	600		900
Gould, Keith & Shirley, N. Plourde Place		560	1000	170	1730

Name	Description	Land	Bldgs.	Personal	Total
Gould, Keith & Shirley,	Pt. of Harvey Place	120			120
Gould, Keith & Shirley,	Pt. of Old Town Farm	200			200
Gould, Lysle & Bonny,	Lot	100			100
Gould, Lysle,	House & Land	400	800		1200
Graves, Emma,	Homestead	200	800		1000
Greene, Bertha,	Homestead	250	1750		2000
Greene, Bessie,	Homestead	100	900		1000
Greene, Elwood & Thelma,	Homestead	300	3200		3500
Greene, Martha,	Homestead	300	2900		3200
Greenwood, Kenneth & Reta,	Homestead	600	1600	70	2270
Gregoire, Mildred,	Old Post Office	500	4500		5000
Griffith, T. F. (Heirs),	Homestead	450	2850		3300
Grignon, Edward,	Personal			50	50
Halford, Arnold & Joyce,	Land	100	500		600
Halford, Roy & Eva,	Gilmor Place	400	1500		1900
Hall, Frank & Olive M.,	Homestead	300	1500		1800
Hall, Maurice,	Trailer, Lot & Garage	300	2200		2500
Hall, Maurice,	Cottage & Lot	300	600		900
Hall, Philip,	Undivided Half of Lot and Trailer	300	1700	120	2120
Ham, Everett W.,	Homestead	800	2500	50	3350
Ham, Nora,	Homestead	250	1950		2200
Hamilton, Harold,	House Trailer & Lot	100	600		700
Hanson, Lucille,	Cottage & Lot	300	1600		1900
Hanson, Maurice W.,	Store & Lot	600	6500	6000	13100
Hanson, Maurice W.,	Bowley Place	600	3800		4400
Hanson, Maurice W.,	Bog Lot	300			300
Harding, Fred & Barbara,	Homestead	100	1350		1450
Harrington, Wesley & Esther,	Homestead	750	3000		3750
Harrington, Wesley & Esther,	Garage & Trailer		1300		1300
Hart, Fred, Fields & Turner	Place	120			120
Hart, Fred,	Homestead	500	400		900
Hart, Leon,	Homestead	400	1650		2050
Hart, Paul,	Homestead	200	2400		2600
Hartland Chemical Co.,	Personal			5000	5000
Hartland Tanning Co.,	Division of Irving Tanning Co., Personal			500000	500000
Hartland Tanning Co.,	Division of Irving Tanning Co., House Lot	300			300
Hartland Tanning Co.,	Division of Irving Tanning Co., Latty Garage Lot	400			400

Name	Description	Land	Bldgs.	Personal	Total
Hartland Tanning Co., Division of	Irving Tanning Co., Old Fuller Place	450	4250		4700
Hartland Tanning Co., Division of	Irving Tanning Co., Chrome Prod. Plant		6000	18000	24000
Hartland Tanning Co., Division of	Irving Tanning Co., A. Linn Homestead	750	4500		5250
Hartland Tanning Co., Division of	Irving Tanning Co., New Potato Bldg., Old Dehydrating Plant, Warehouse & Land	3000	110000	132000	245000
Hartland Tanning Co., Division of	Irving Tanning Co., Eva Scott Lot	300			300
Hartland Tanning Co., Division of	Irving Tanning Co., Grinnel Co. Pump Sta.	100	400	12000	12500
Hartland Tanning Co., Division of	Irving Tanning Co., Lot	500			500
H & P Realty Co.,	Old Mill & Water Power	6000	75000		81000
H & P Realty Co.,	New Mill & Storehouse	3000	120000		123000
H & P Realty Co.,	Boiler Room & Lot	500	22500	38000	61000
H & P Realty Co.,	Storehouse & Lot near R.R. Sta.	1500	25000		26500
H & P Realty Co.,	New Beam House	1500	148500		150000
Hartland & St. Albans Tel. Co.,	New Tel. Bldg. & Add.		10000		10000
Hartland & St. Albans Tel. Co.,	New Garage & Lot	750	12000		12750
Hayden, Durwood & Marjorie,	Homestead	300	2000		2300
Hayden, Durwood & Marjorie,	Land	100			100
Hight, Fern,	Trailer		1200		1200
Hilton, Mollie,	Homestead	150	1000		1150
Hollister, Donald & Eleanor,	Homestead	450	3300		3750
Hollister, Donald,	Cottage & Lot	520	1000		1520
Hollister, Donald,	Woodlot	120			120
Hollister, Donald, Pt. of	Sedgwick Place & Camp	320	200		520
Hollister, Alice, Pt. of Homestead	in Hartland	50	700		750
Hollister, Frank Sr. & Alice, Pt. of	J. Sedgwick Place & Camp	640	200		840
Hollister, Frank Sr. & Alice,	Camp & Lot	50	150		200

Name	Description	Land	Bldgs.	Personal	Total
Hollister, Frank Jr.,	Homestead	400	2100		2500
Holmes, Gladys,	Homestead	150	3000	140	3290
Honey, Earl & Marie,	Homestead	150	2500		2650
Hopkins, Donald (Heirs),	Homestead	300	1200		1500
Howell, Russell,	Hope Wyman Place	200	2400		2600
Hubbard, Althea,	Homestead	200	3300		3500
Hubbard, Althea,	Halford Land	300			300
Hubbard, Althea,	Pt. of Hartland Crating Lot	320			320
Hubbard, Althea,	Land	50			50
Hubbard, Harold,	Field	150			150
Hubbard, Lloyd F.,	House & Lot	300	4700	140	5140
Hubbard, Lloyd & Phyllis,	Land	200			200
Hubbard, Phillip, H.	Hubbard Place	1200	2400		3600
Hubbard, Phillip,	Land	100			100
Huff, Beulah,	Homestead	150	1350		1500
Hughes, Bernice,	Homestead & Garden Lot	100	1000		1100
Humphrey, Erline M.,	C. Jordon House & Lot	450	3050		3500
Humphrey, Linwood,	Personal			65	65
Hunt, Roy,	Homestead	150	2000		2150
Jamieson, Raymond & Pauline,	Homestead	450	3800		4250
Johnson, John & Velma,	Homestead	300	2400		2700
Johnson, Leland & Janet,	Homestead	300	3000		3300
Johnston & Hibbard,	Personal			800	800
Jones, Burton,	Homestead	400	3500	90	3990
Jones, Burton & Edith,	Land	100			100
Kaherl, Eugene,	Homestead	150	1300		1450
Kelso, Thomas,	Personal			66	66
Killam, Lawrence & Phyllis,	Homestead	450	2700		3150
Killam, Lawrence,	House Trailer & Land	100	300		400
King, Wm. M. & Evelyn,	Peterson Homestead	400	3300		3700
Knowles, Reginald & Beatrice,	Homestead	700	4000		4700
Knowles, Reginald & Beatrice,	Cottage & Lot	150	600		750
Lancey, Donald,	Homestead	400	3500		3900
Lary, Merton & Doris,	R. Ames Place	750	2100		2850
Lary, Richard B.,	House, Lot & Henhouse	300	13000		13300
Laughton, Edward,	Homestead	300	2900		3200
Leathers, Lloyd,	Homestead	300	3100	60	3460
Leavitt, Linwood & Lorraine,	Homestead	100	1500		1600

Name	Description	Land	Bldgs.	Personal	Total
Lee, Mable,	Homestead	500	2800		3300
Lee, Mable, M.	Ackley Homestead & Lot	100	80		180
Lee, Mable, S.	Brawn House & Lot	150	1050		1200
Leighton, Lena,	Homestead	150	2100		2250
Leonard, Claire R.,	Personal			110	110
Lewis, Bernard,	Trailer		900		900
Lewis, Preston & Enzer,	Homestead	300	2900		3200
Lewis, Ronald & Christine,	Store & Lot	300	2250	1100	3650
Lewis, Ronald & Christine,	House, Lot & Garage	250	3400		3650
Lewis, Ronald & Christine,	Extra Land	200			200
Libby, F. Wayne, E.	Libby Homestead	150	3000		3150
Libby, Philip,	Homestead	450	2400		2850
Lindsey, Wayne & Pauline,	Homestead	100	450	100	650
Littlefield, Elwin,	Homestead	700	2500		3200
Littlefield, Helen,	Homestead	1200	1400		2600
Littlefield, Helen,	Dyer & Ingraham Woodlots	640			640
Lobbins, Donald & Rita,	W. McDougal Place & Lots	350	1950		2300
Lombard, Douglas,	Homestead & Lots	250	1200		1450
Lovely, Bert,	Homestead	300	2600		2900
Lovely, Bert, W.	Pt. of Sands Lot	80			80
Lovely, Bert,	Cottage & Lot	300	1000		1300
Lyons, Jeremiah (Heirs),	Land	50			50
Lyons, Ruby,	Land & Bldg.	50	200		250
Lyons, Walter & Maxine,	Homestead	200	1500		1700
Lyons, Walter,	Pt. of Bragg Place (1)	150			150
Lyons, Walter,	Pt. of Church Lot	1200			1200
Lyons, Walter,	Pt. of Bragg Place (2)	150			150
MacKenzie, Robert, Pearson	Cottage & Lot	300	1100		1400
Manson, James & Beverly,	Whitney Homestead	300	3000		3300
Marble, Arthur,	Camp & Lot	50	300		350
Marble, Grace,	Cottage & Lot	150	1900	120	2170
Marble, Grace,	Garage & Ex. Land	80	400		480
Martin, Clyde,	Homestead	300	2400		2700
Martin, Clyde,	Woodlot & Camp	280	150		430
Martin, E. W.,	Homestead & Garage	900	7800		8700
Martin, E. W.,	J. Whitney Lot	480			480
Martin, E. W.,	White Place	320			320
Martin, E. W.,	Morrison Woodlot	640			640

Name	Description	Land	Bldgs.	Personal	Total
Martin, E. W., Pt. of Croto & Brown Field		150			150
Martin, E. W., Gravel Pit		800			800
Martin, E. W., Land		1650			1650
Martin, E. W., Stanhope Lot		280			280
Martin, Gerald, D. Martin Homestead		300	3200		3500
Martin, Gerald, Land		3000			3000
Martin, Gerald, Land E. of Rte. 43		500			500
Martin, Gerald, Land W. of Rte. 43		200			200
Martin, Gerald, Trailer			500		500
Martin, Raymond & Beverly, House & Lots		400	6000		6400
Martin, Raymond, Pt. of J. Fuller Field		200			200
Martin, Raymond, House Lot		150			150
Martin, Raymond & Beverly, Skillings Homestead		450	1500		1950
Martin, Beverly, Land		300			300
Martin, Vivian & Beverly, Pearson Camp & Lot		300	1000		1300
Martin, Roger & Sharlene, Homestead & Stable		300	2300		2600
Martin, Roger & Sharlene, Cottage & Lot		300	1200		1500
Martin, Virgil A., Personal				100	100
Mead, George & Merlene, F. Fellows Place		150	2000		2150
Merrow, George, Homestead		500	3300		3800
Michaud, Clair, E. Winchester Place		150	2000		2150
Mills, Theresa (Heirs), Homestead		150	1000		1150
Mills, Tina, Homestead		300	3400		3700
Moore, Bertha, Homestead		450	6000		6450
Moore, Bertha, House Lot		250			250
Moore, Bertha & Merrill, Cottage & Lot		500	1650		2150
Moore, M. A., Storeroom, Addition & Office (3500 exempt)			3500	23000	26500
Moore, M. A., Old Fire Hall & Lot		80	500		580
Moore, M. A., Purina Bldg.			750		750
Moore, Maynard & Beulah , J. Moore Homestead		450	3300		3750
Moore, Maynard, Coburn Lot		480			480
Morgan, James C., G. Nichols Place		400	1200		1600
Morgan, Thirnwood & Lenora, Homestead		150	1350		1500
Morrison, Leona, House Trailer, Lot & Addition		150	1200		1350
Munn, Onal, Field & Bldgs.		50	100		150
Munn, Onal, Homestead		650	600	280	1530
Murphy, Iola, Pineland Sterling Farms (3500 exempt)		2120	350		2470

Name	Description	Land	Bldgs.	Personal	Total
Murphy, Iola, G.	Goodwin Place	500	1000		1500
Murphy, Iola, G.	Goodwin Woodlot	300			300
Murphy, Iola, Pt. of Manson Farm & Woodlot		800			800
Murphy, Iola, Land		150			150
Murphy, Iola, Pt. of Wm. Stedman Place		800			800
McCormack, Elsie, Personal				55	55
McCormack, Norman & Anita, Homestead		450	3900		4350
McCormack, Norman & Anita, Store & Lot		300	3000	1100	4400
McDougal, Donald J., Hillman Place & Cottage		1200	1100		2300
McDougal, Donald J., Lot		150			150
McDougal, Donald J., E. Dow Place		160			160
McDougal, Donald J., Woodlot		160			160
McDougal, Luther, Homestead		1500	1400		2900
McDougal, Luther, Ames Place		280			280
McDougal, Willis & Charlotte, Homestead		800	2400		3200
McDougal, Willis & Charlotte, Camp			150		150
McGraw, Frank & Betty, Homestead		400	1800	460	2660
McGraw, Frank & Betty, Pt. of Kimball Place		320			320
McGraw, Frank & Betty, Geo. Estes Woodlot		300			300
McNichol, Stephen & Sandra, Homestead		300	3000		3300
McNichol, Stephen & Sandra, Filling Sta. & Lot		1200	5800	1250	8250
McNichol, Stephen & Sandra, Cottage & Lot		300	1200	100	1600
Nadeau, Wilfred, Trailer, Lot & 1/3 Pasture Lot		250	1300		1550
Neal, Charles & Regina, Homestead		400	1200		1600
Newell, Pearl, Homestead		650	1650		2300
Nichols, Donald & Reine, Homestead		450	3150		3600
Nichols, Mabelle, C. Seekins Place		300	1600		1900
Nichols, Richard & Nathlie, Homestead		150	1800		1950
Nutter, Walter & Hilda, Homestead		450	2250		2700
Nutter, Walter, Pt. of F. Hart Lot & Camp		560	60		620
Nutter, Walter, Old Palmer Place		520			520
Osborne, Keith & Beatrice, Butler Place		150	1500		1650
Page, Muriel, Homestead		100	900		1000
Parker, Henry C., Homestead		300	2100		2400

Name	Description	Land	Bldgs.	Personal	Total
Parker, Robert & Mary,	Homestead	400	1950		2350
Parker, Ulysses,	Homestead	150	2500	70	2720
Parsons, Clifton L.,	Burpee House & Land	100	800		900
Patterson, Vernon S.,	Homestead	500	3300		3800
Peasley, Basil,	Store & Lot	600	3000		3600
Pelkie, Donald J.,	Homestead	1000	2500		3500
Perkins, Jennie,	Homestead	200	2700		2900
Perkins, Linwood,	Homestead	450	3150		3600
Perkins, Wilce,	Homestead	450	2400		2850
Perkins, Wilce,	Woodruff Store & Lot	50	450		500
Pierce, Blanche & Mary,	Homestead & Lot	100	1500		1600
Plummer, John W.,	Cottage & Lot	450	900		1350
Plummer, John,	Camp & Lot	50	450		500
Pomeroy, Clarence & Eelanor,	Trailer & Lot	150	1800	110	2060
Randlett, Donald,	Homestead	250	2400		2650
Randlett, Harry E.,	Land & Storehouse	300	100		400
Randlett, Harry E.,	Pt. of Webb Lot	250			250
Randlett, Joan	House Trailer & Land	300	1400		1700
Randlett, Joan,	Trailer & Cottage Lot	350	700		1050
Randlett, Linwood,	Homestead	250	3200		3450
Randlett, Margaret,	Homestead	500	4500		5000
Randlett, Margaret,	Pt. of Brown Lot	80			80
Randlett, Meredith,	Personal			3275	3275
Randlett, Meredith, C.	Cooley Place	150	1800		1950
Randlett, Meredith, K.	Cook Place	250	2100		2350
Randlett, Rae,	Garage	150	400		550
Randlett, Rae, H.	Williams Place	400	3600		4000
Randlett, Rae,	Blue Moon	450	3800		4250
Randlett, Rae,	Homestead	750	3300		4050
Randlett, Rae,	Store & Lot	900	5400	4200	10500
Randlett, Rae & Meredith,	M. Neal Place	350	2300		2650
Randlett, Rae & Meredith,	H. A. Annex	400	3500		3900
Reynolds, Roland,	Homestead	150	1650	160	1960
Rice, Philip & Marguerite,	Homestead	450	3000		3450
Rice, Philip,	Personal			30	30
Ricker, Ellery & Roberta,	Chute Farm & Wright Pl.	1200	7000	250	8450
Robbins, Edgar & Eva,	House Trailer & Land	100	850		950
Robinson, Douglas & Rose,	Homestead	380	3300		3680
Robinson, Floyd,	Personal			75	75
Robinson, Gerald,	House & Lot	100	1200		1300

Name	Description	Land	Bldgs.	Personal	Total
Robinson, Gerald, Field		250			250
Robinson, Gerald & Margery, Cottage Lots		300			300
Robinson, Gerald & Margery, Land		130			130
Robinson, Lottie, Cottage & Lot		230	900		1130
Robinson, Lottie, Cottage Lot		230			230
Rollins, LeRoy & Gene, Homestead		250	3000		3250
Rollins, Thomas F. & Crystal, Homestead		400	1850		2250
Roundy, George Jr. & Lillian, House & Land		500	1000	30	1530
Rowe, Beulah, Homestead		400	4200		4600
Salisbury, Laura, Homestead		750	2400		3150
Salisbury, Olin & Vera, Homestead		600	3000		3600
Salisbury, Olin & Vera, Geo. Holt Place		250			250
Salisbury, Olin & Vera, Holt Lot		480			480
Salisbury, Olin & Vera, Pt. of Old Blackden Pl.		1360			1360
Salisbury, Olin & Vera, D. Gordon Place		300			300
Salisbury, Olin Sr., Woodlot		200			200
Sawyer, Hartley D., Homestead		500	2500	225	3225
Schafron, Aaron, Homestead		100	800		900
Schafron, Aaron & Jeanette, Ex. Land		50			50
Seekins, Don F. & Thelma, Cottage & Lot		150	600		750
Seekins, Joseph, Homestead		450	2500		2950
Seekins, Philip, Homestead		300	3500		3800
Sherburne, Charles, Homestead		100	2000	50	2150
Sherburne, Earl & Vivian, Homestead		300	2000		2300
Sherburne, Earl, A. Sherburne Place		80			80
Shibles, Lawrence & Donna, Homestead		200	1000		1200
Sides, Harry & Viola, House & Lot		150	2000		2150
Simpson, Wm. & Beatrice, Homestead		150	1200		1350
Simpson, Wm. & Beatrice, Small Lot		80			80
Smart, Delta, Undivided half of Homestead		300	2100		2400
Smith, Helen, A. J. Moore Homestead		750	4300		5050
Smith, Clayton & Lillian, Brooks Homestead		400	1500	100	2000
Smith, Lillian, Pt. of Eli Martin Homestead		50			50
Smith, Lillian, Cottage Lot		150			150
Smith, Mary, Homestead		450	1500		1950
Snow, Rudolph & Isabelle, Homestead		150	3000		3150
Sonier, Richard & Georgette, Homestead		400	4700		5100
Soule, Ervin, Bush Homestead & Woodlot		200	2000		2200
Soule, Ervin, Camp & Lot		300	750		1050

Name	Description	Land	Bldgs.	Personal	Total
Soule, Ervin,	35 acres reserved from Homestead	280			280
Southard, Kenneth,	House & Lot	200	1800		2000
Southworth, John D.,	Homestead (3500 exempt)	400	4400		4800
Spaulding, Alice,	Homestead	150	600		750
Spaulding, A. R. & C. B.,	Homestead	400	3600		4000
Spaulding, A. B. & C. B.,	Pt. of Wm. Brawn Lot	150			150
Spencer, Joseph,	Homestead	250	2500		2750
Spencer, Perley,	Homestead	250	2400		2650
Sprague, Clifton,	Homestead	450	2600		3050
Sprague, Clifton & Rachel,	Cottage & Lots	300	600		900
Springer, Charles & Gladys,	Homestead	250	3100		3350
Springer, Gladys,	Cottage & Lot	300	200		500
Stafford, Harry,	Homestead	600	2400		3000
Stafford, Harry,	Woodlot & Camp	1320	100		1420
Stanhope, Elmer & Helen,	Homestead	300	2800		3100
Staples, Fayeline & Linwood,	Homestead	400	3100		3500
Stedman, Arland,	Homestead	600	3200		3800
Stedman, Arland & Adele,	Cottage & Lot	270	550		820
Stedman, I. F. (Heirs),	Homestead & Woodlot	1300	3000		4300
Stedman, I. F. (Heirs) & Jr.,	Potato House & Lot	400	600		1000
Stedman, I. F. Jr.,	Personal			3500	3500
Stedman, Jean,	Burgess House & Lot	450	4200		4650
Stedman, Jean, C. Burton	Garden Lot	50			50
Stedman, Jean,	Homestead & Garage	250	3500		3750
Stedman, Jean,	Land	50			50
Stedman, Jean,	Trailer		300		300
Stedman, Robert,	Homestead	250	800		1050
Stedman, Vaughn & Janet,	Cottage & Lot	270	1500		1770
Stedman, Vaughn & Janet,	Woodlot	150			150
Steeves, Irene,	Homestead	300	2400		2700
Steeves, Irene, C. Williams	Woodlot	150			150
Steeves, Llewellyn,	Woodlot	50			50
Steeves, Robert,	House & Lot	300	3100		3400
Steeves, Robert & Donald Lancy,	Geo. Wilbur Place	600	2100		2700
Stewart, Ardis,	Homestead	900	4500		5400
Stewart, William & Ardis,	Turner Homestead (3500 exempt)	400	1200		1600
Stromback, Beulah,	Trailer & Lot	300	1250		1550

Name	Description	Land	Bldgs.	Personal	Total
Tapley, Hale,	House, Garage & Lots	300	3000		3300
Tapley, Keith,	Store & Lot	600	6300	4550	11450
Tapley, Keith,	Tawes Lot	1200			1200
Tapley, Keith,	Storehouse & Lot	300	1300		1600
Tapley, Keith,	Camp & Woodlot	200	100		300
Tapley, Keith,	Cromwell Lot	50			50
Tapley, Keith,	Woodlot	640	100		740
Tapley, Keith,	N. Webber Woodlot	320			320
Tapley, Keith,	Lot from F. Hall	120			120
Tapley, Keith,	Cottage Lot	500			500
Tapley, Keith & Estelle,	Cottage & Lot	750	1800		2550
Tozier, Chelsea,	Homestead	100	750		850
Tucker, Bernard & Kathleen,	Homestead	450	2250		2700
Tweedie, John & Ada,	Homestead	400	4000		4400
Tweedie, John & Ada,	Camp & Lot	100	50		150
Tweedie, John D. & Anita,	Homestead	450	4450		4900
Vanadestine, Linwood & Marion,	B. Fuller Place & Trailer	600	8000	250	8850
Vanadestine, Linwood & Marion,	B. Davis Homestead	450	4500		4950
Vanadestine, Vernard & Faye,	Homestead	500	3800		4300
Violette, Lewis (Heirs),	Homestead & Woodlot	400	1200		1600
Violette, Lewis (Heirs),	Stafford Place	120			120
Violette, Paul,	Fuller Lot	200			200
Violette, Paul,	Pt. of Springer Farm	100			100
Wade, Robert,	Homestead	300	2400	75	2775
Wade, Vesta,	Homestead	250	1950		2200
Walker, Jean L.,	Homestead	450	5000		5450
Wall, Garfield & Esther,	Cottage & Lot	1050	1400		2450
Washburn, Alfred,	Personal			125	125
Watson, L. Dale,	Homestead	300	1600	60	1960
Watson, Leslie & Barbara,	House Lot	200			200
Watson, Ronald,	Cottage Lot	200			200
Watson, Steven & Alice,	House & Lot	200	1700		1900
Webber, Clarence, E. Russell Place		300	2300	60	2660
Webber, Perley (Heirs),	Pasture Lot	50			50
Webber, Perley (Heirs) E. Webber Lot		150			150
Webber, Richard & Janie,	Homestead	300	4700	120	5120
Webber, Richard,	Land	200			200
Wentworth, Mary,	Homestead	100	400		500
Wheeler, Gerald,	Homestead	480	1800		2280
Wheeler, Gerald,	Roberts Place	480			480

Name	Description	Land	Bldgs.	Personal	Total
Wheeler, Linwood,	Homestead	300	2600		2900
Wheeler, Linwood,	Leadbetter Land	80			80
Wheeler, Linwood & Carolyn,	Cottage & Lot	240	1500		1740
White, Norwood & Myrtle, D. Nevins Place		300	1500		1800
White, Norwood & Myrtle, L. Lynds Place		300	1100		1400
Whittemore, Annette & Marguerite Rice,	Homestead	450	2400		2850
Whitten, Leroy & Mary,	Homestead & Woodlot	450	900		1350
Wiley, David & Noreen,	Homestead	300	2400		2700
Williams, Vernard & Beatrice,	Homestead	200	2500		2700
Williamson, Lawrence,	Homestead	250	2350		2600
Winchester, Elizabeth,	Homestead	300	2700		3000
Wing, Casimer & Arlene, Barrows	Homestead	100	1000		1100
Withee, Carl,	Homestead	300	1350	140	1790
Withee, Carl,	Stafford Field & Meadow	150			150
Withee, Carl, No. Pt. of Stafford & Blake Lot		440			440
Withee, Carl,	Lot from H. Elliott	50			50
Withee, Freda, E. Pt. of Sands Lot		80	400		480
Withee, Walter,	Bates Place	80	150		230
Withee, Walter, A. Lancaster Land		130			130
Woodbury, Lenora,	Homestead	520	150		670
Woodman, Clair,	Homestead	250	2000		2250
Woodman, Edgar,	Homestead & Ex. Land	850	3700	120	4670
Woodman, Edgar,	Cottage Lot	350			350
Woodman, Edgar & Earl Heath, Cottage & Lot		850	1200		2050
Woodman, Royce & Bernice,	House & Lot	200	2200	43	2443
Wyman, Harold & Irene,	Homestead	300	1800		2100
Wyman, Myrtle,	Homestead	150	1350		1500
Wyman, Richard & Shizuko,	Homestead	300	2600		2900
Wyman, Richard, R. Robb Lot		250			250

1970 VALUATIONS

NON-RESIDENTS

Name	Description	Land	Bldgs.	Personal	Total
Abbott, Russell & Gloria,	Cottage & Lot	300	1100		1400
Abbott, Russell & Gloria,	Land	130			130
Alexander, Arthur L.,	House lot	100			100
Ashcer, Paul,	Land	2520			2520
Austin, Harold & Doris,	Cottage, Lots & Ex. Land	300	750		1050
Ball, Willard & Madeline,	Cottage & Lot	300	1250		1550
Barden, Clyde L., Clyde Jr. and Frances Ramsden & Constance Stanley, Stafford Farm & Camp		2080	100		2180
Bartley, Lewis & Charlene,	Cottage & Lot	270	500		770
Bartley, Lewis & Charlene,	Land	150			150
Beal, Joseph & Ruth,	Cottage & Lots	370	750		1120
Beaudet, Leonard J.,	Land	840			840
Beaulier, Henry & Lillian,	Cottage & Lot	350	700		1050
Beaulier, Leonard & Donald Paradis, Cottage & Lot		350	900		1250
Bernard, Ruth,	Land West of Ferry Rd.	1200			1200
Bernard, Ruth,	Gould Land	5000			5000
Bernard, Ruth,	Fuller & Anderson Lot	200			200
Bernard, Ruth,	Cottage & Lot	500	1350		1850
Bernard, Ruth, ½ Mainstream Lumber Co. Lot		300			300
Bessey Development Co.,	Burgess Lot	200			200
Bessey Development Co.,	Coolidge Lot	1600			1600
Bessey Development Co.,	Carl Draper Lot	200			200
Bessey Development Co., Harold Hanson Woodlot		160			160
Bickford, Anna & Hugh,	Cottage & Lot	220	1000		1220
Bickford, Anna & Hugh,	Land	50			50
Bickford, Leslie,	Cottage & Lot	180	900		1080
Billingham, Wm. & Edith,	Cottage & Lot	300	1000	65	1365
Billingham, Wm. & Edith,	Land	150			150
Bishop, Donald & Geraldine,	Cottage & Lot	220	550		770
Bishop, Donald & Geraldine,	Ex. Land	50			50
Bois, William J. & Lucille C.,	Cottage Lot	150			150
Bolduc, Norris & Irene,	Cottage & Lot	180	900		1080
Bolduc, Thomas,	Cottage & Lot	150	900		1050
Brady, Scott,	Cottage Lot	150			150

Name	Description	Land	Bldgs.	Personal	Total
Braley, Glyndon Sr., Cottage & Lot		180	750		930
Braley, Glyndon Sr., Cottage Lot		180			180
Braley, Glyndon Jr., Cottage & Lot & Ex. Land		300	400		700
Braunmuller, Albert & Eleanor, Cottage Lot		500			500
Braunmuller, Albert & Eleanor, Land		50			50
Brown, Philip, Land		400			400
Bubar, Milton, Pt. of Morrison Lot		400			400
Bubar, Milton, Litchfield Woodlot		200			200
Bubar, Milton, C. Lander Woodlot		200			200
Bubar, Richard, Cottage & Lot		200	1700		1900
Bubar, Richard, Lot		150			150
Bubar, Richard, Pt. of Morrison Lot & Camp		400	200		600
Bubar, Richard, Land		300			300
Bubar, Wendall, Camp & Lot		50	150		200
Bubar, Weston, Cottage & Lots		600	1300		1900
Buckley, Wilton, Cottage & Lot		300	900		1200
Bunker, Robert & Lula, Cottage & Lots		1350	1200		2550
Butler, Harold C., Varney Place		150	250		400
Carr, Eugene & Rita, Cottage & Lot		150	1000		1150
Carter, Philip & Virginia, Cottage & Lot		150	600		750
Cayford, Carl & Ida, Cottage Lot		150			150
Central Maine Power Co., Transmission Lines		35780			35780
Central Maine Power Co., Right of Way	4500				4500
Central Maine Power Co., Distribution System		55000			55000
Central Maine Power Co., Substations	8870				8870
Chatfield, W. L., Cottage & Lots		400	750		1150
Charles, Hilda R., Cottage & Lot		150	500		650
Chase, Herbert, Woodlot		240			240
Childs, Arthur & Betty, Cottage Lot		200			200
Cianchette, Carl, Cottage & Lot		500	3500		4000
Clair, Noah & Darrell, Cottage Lot		350			350
Clapp, Douglas A., Woodlot		480			480
Clegg, John & Catherine, Cottage & Lot		300	1500		1800
Clement Eggs, Personal				7780	7780
Cobb, Glenwood & Ada, Cottage & Lot		300	900		1200
Cobb, Glenwood & Ada, Land		150			150
Coca-Cola Bottling Plants, Personal				50	50
Coldwell, George, Mike's Island & Camp		100	150		250

Name	Description	Land	Bldgs.	Personal	Total
Cookson, Norman & Gladys,	Cottage & Lot	350	800		1150
Cool, Delbert,	Holt's Garage	80	300		380
Cool, Delbert, G.	Holt Lot	100			100
Cool, Delbert,	Pt. of Cool Farm	300			300
Cool, Delbert,	Vigue Lot	720			720
Cool, Delbert,	Pt. of H. Davis Lot	100			100
Cool, Delbert & Arla,					
	Land from Ivan Small	200			200
Coolen, Roger,	House & Lot	800	3600		4400
Coolen, Roger,	Land	400			400
Cooley, Elsie N.,	Cottage & Lots	350	1200		1550
Coolidge, Eva,	Land	200			200
Cooper, William,	Cottage & Lot	150	500		650
Corbett's Poultry Co.,	Personal			5187	5187
Costley, George A.,	Cottage & Lots	780	750		1530
Crandlemire, Claire & Rose Williams,					
	Cottage & Lot	250	1000		1250
Crowley, Lester & Agnes,	Cottage & Lot	300	100		400
Crowley, Margaret,	Cottage Lot	750			750
Cudahy, Joseph & Marie,					
	Commandore Club & Lot	1500	6000		7500
Curtis, Philip & Mabel,	Lot	200			200
Curtis, Philip & Mabel,	Woodlot	100			100
Darby, Clarence & Frank,	Cottage Lot	300			300
Davis, Clarence,	Pt. of Inman Farm	500			500
Davis, Donald,	Lot	150			150
Davis, Herbert,	Pt. of Homestead Lot	250			250
Davis, Herbert,	Goodrich Lot	250			250
Davis, Lindsey Jr. & Aime,	Cottage & Lot	150	1600		1750
Davis, Neal & Katherine,	Cottage & Lot	450	1000		1450
Dean, Forestine J.,	Cottage & Lot	150	700		850
Decker, Lawrence F.,	Cottage & Lots	750	1700		2450
Delagi, Bruce A.,	Cottage Lots	1200			1200
Demo, Ernest,	Pt. of H. Adams Lot	560			560
D'Errico, Peter & Dorothy,	Cottage Lot	300			300
Diamond International Corp.,					
	E. Sherburne Land	200			200
Diamond International Corp.,	Land	120			120
Diamond International Corp.,	Land	400			400
Diamond International Corp.,	Land	1600			1600
Diamond International Corp.,					
	Land Parcel #1	680			680
Diamond International Corp.,					
	Land Parcel #2	120			1120

Name	Description	Land	Bldgs.	Personal	Total
Diamond International Corp.,	Land Parcel #3	920			920
Diamond International Corp.,	Land Parcel #4	200			200
Diamond International Corp.,	Land Parcel #5	400			400
Diamond International Corp.,	Land Parcel #6	800			800
Diamond International Corp.,	Land Parcel #7	1200			1200
Diamond International Corp.,	Land Parcel #8	1720			1720
Donald, Cecil E. & Eva,	Cottage & Lots	450	1150		1600
Doncet, Clayton & Marie,	Cottage & Lot	300	700		1000
Dow, Fred & Lena,	Lot	100			100
Dower, Walter A. & Vivian,	Lots & Bldg.	900	200		1100
Dufresne, Roland & Joyce,	Camp & Lot	600	600		1200
Dunphy, Auugstus & Geraldine,	A. Tucker Lot	1000			1000
Dupre, Clifford & Yvonne,	Cottage & Lot	300	700		1000
Dyer, Jack W.,	Lot	250			250
Elliott, Amelia,	Cottage & Lot	150	1200		1350
Elliott, Edward,	Camp & Lot	100	150		250
Ellis, Walter & Jeanette,	Cottage & Lot	150	800		950
Ellis, Walter & Jeanette,	Cottage & Lot	150	1200		1350
Emerson, Nina & William,	Cottage & Lot	150	600		750
Emery, G. Keith & Ella,	Cottage & Lots	530	1250		1780
Emond, Donald & Harriet,	Trailer & Lot	160	600		760
Estes, Howard,	Woodlot	270			270
Fairbrother, Benjamin,	Cottage,				
	Lot & Boathouse	150	700		850
Farmer, Blanche,	Homestead	150	1350		1500
Feeley, John M.,	Land	700			700
First National Bank of Pittsfield,	Land, Bldg., & Personal	1050	17000	4000	22050
Fitts, Mrs. Lewis R.,	Cottage & Lot	300	900		1200
Fleming, Charles & Alice,	Cottage & Lot	770	1600		2370
Fletcher, Earl & Marietta,	Cottage & Lot	1200	1050		2250
Folsom, Kenneth & Paul Gosbee,	Cottage & Lot	300	700		1000
Folsom, Kenneth & Paul Gosbee,	Lot	150			150
Foss, Almond & Raymond,	Ham Farm	800			800
Foss, Raymond & Thelma,	Cottage & Lot	300	1000		1300

Name	Description	Land	Bldgs.	Personal	Total
Fowler, Hazen & Margaret,	Cottage & Lot	500	1500		2000
Fowler, Malcolm,	Cottage & Lot	150	750		900
Frace, Elmer Jr.,	Cottage Lots	450			450
Frati, Hugo,	Cottage Lot	150			150
Frederick, Anthony,	Old Hotel & Lot	450	3300		3750
French, David R.,	Cottage & Lot	150	450		600
Frost, Meade & Lea,	Cottage & Lot	400	300	100	800
Furbush, Clarence & Herbert,	Land	600			600
Gee, John,	Personal			450	450
Gertson, Harold & John Plummer,	Hartland Emporium	1200	7500	6200	14900
Getchell, Freeman & Mary,	Cottage & Lot	300	1000		1300
Gilbert, Regean, Pt. of Lot #15		200			200
Gilbert, Regean,	Cottage Lots & Extra Land	550			550
Giroux, Katherine,	Cottage Lot	150			150
Giza, Edmund,	Cottage Lot	300			300
Giza, Edmund,	Cottage Lot	300			300
Glazier, Dorothy M.,	Cottage & Lot	150	450		600
Glazier, Earl,	Cottage & Lots	380	900		1280
Godin, Frederick & Iva,	Cottage & Lot	220	900		1120
Godine, Irene,	Cottage & Lot	230	1000		1230
Goodine, Elden,	Cottage & Lot	150	1200		1350
Goodine, Leroy L.,	Cottage & Lot	300	1600		1900
Goodness, Bernard & Corrine,	Cottage & Lot	200	800		1000
Goodrich, Everett,	Cottage Lot & Trailer	300	300		600
Goodwin, Donald & Catherine,	Land	100			100
Gore, Bernard & Marguerite,	Cottage Lots	700			700
Gould, Charles, Charles Merrill & Burleigh Witham,	Camp & Lot	50	200		250
Gould, Dwight,	Cottage & Lot	150	500		650
Gould, Dwight,	Pt. of Bowie Place	50			50
Gower, Lloyd & Vivian,	Cottage & Lot	300	1050		1350
Gray, Mahlon & Doris,	Fields	360			360
Grenier, Beverly,	Cottage & Lot	230	900		1130
Grignon, Amos & Marie,	Cottage Lot	220			220
Grignon, Amos & Marie,	Cottage & Lots	300	500	65	865
Grignon, Arthur & Anna,	Cottage & Lots	380	550		930
Grignon, James,	Cottage Lots	300			300
Grignon, Walter,	Land	150			150
Gulf Oil Corp.,	Personal			1707	1707

Name	Description	Land	Bldgs.	Personal	Total
Haag, Ronald G.,	Cottage Lot	150			150
Hagerty, Wm. J. & Rosemarie,	Cottage & Lot	300	400		700
Hall, Merle G. & Frances,	Springer & Brawn Cottage & Lot	500	1000		1500
Hall, Merle & Frances,	Lots	1500			1500
Hall, Merle & Frances,	Jamieson Property	800			800
Hall, Merle Jr. & Mary,	Lot	150			150
Hall, Merle Jr. & Mary,	Lots	500			500
Hamilton, Kenneth & Frances,	Cottage & Lot	300	1200	95	1595
Hansen, Walter & Shirley & Robert Vogel,	Cottage & Lot	300	2000	76	2376
Hansen, Walter & Shirley & Robert Vogel,	Parking Lot	40			40
Hanson, Barry,	Lot	350			350
Hart, Albert & Arlene,	Cottage & Lot	450	1200		1650
Hart, Bernard,	Cottage Lot	250			250
Hart, Herbert,	Tilton Place	800			800
Hart, Margaret,	Cottage Lot	250			250
Hartland Water Co.,	200 ft. on Starbird Pond	500			500
Hartland Water Co.,	Pt. of Hartland Crating, Lot & Personal	500		101000	101500
Hartland Water Co.,	H. C. Williams Woodlot	1200			1200
Haywood, J. Stuart,	Personal			60	60
Henretta, James Jr.,	Cottage & Lot	350	1000		1350
Herrin, Kenneth & Florence,	Gilbert Place	960			960
Herrin, Kenneth & Florence,	Cottage & Lot	220	500		720
Herrin, Kenneth & Florence,	Extra Land	40			40
Hersey, Mrs. Sandy,	Garage & Lot	150	650		800
Hesdorfer, Frank & Doris,	Cottage Lots	600			600
Hewins, Eugene & Shirley,	White Place	150	1050		1200
Hills, Doris E.,	Cottage & Lot	150	150		300
Hills, Doris E.,	Cottage Lot	150			150
Hincks, Arthur,	Cottage & Lot	300	1500		1800
Hobbs, Paul & Olivia,	Cottage Lot	320			320
Hodgkins, Earl & Joan,	Cottage Lot	300			300
Holly, Augustus,	Camp & Lot	100	100		200
Home Gas Corp.,	Personal			3700	3700
Huff, Dennis & Eunice,	Homestead	150	1500		1650
Huff, Inez,	Cottage & Lot	300	1100		1400

Name	Description	Land	Bldgs.	Personal	Total
Humphrey, Alice & Clifton,	Cottage & Lot	300	750		1050
Humphrey, Floyd & Trudy,	Cottage & Lot	300	600		900
Humphrey, Justin O.,	Wm. Charles Lot & Bldg.	300	700		1000
Hunt, Clayton,	Cottage Lot	150			150
Hurd & Susi, Inc. & Cianbro	Realty Corp., Cottage Lots	2000			2000
Hurd & Susi, Inc. &	E. N. Nason, Land	330			330
Hutchins, Fannie,	Cottage & Lot	150	500		650
Hutchins, Fannie,	Cottage Lot	150			150
Jasenski, Walter,	Land	400			400
Kantor, Mark & Donald Benson,	Land	300			300
Kantor, Mark & Donald Benson,	Land	200			200
Khorigan, John Jr.,	B. Plummer Place & Lot	400	2700		3100
Kimball, Charles H.,	Goodwin Place	1200	900		2100
King, Alfred & Delta,	Cottage & Lot	350	1400		1750
King, Frank & Patricia,	Cottage & Lot	230	1000		1230
Kitteridge, Eleanor (Estate of),	Camp & Lot	300	100		400
Klimkowsky, Peter & Alvina,	Cottage & Lots	600	900		1500
Knights, Charles & Rondoll,	Cottage & Lot	150	100		250
Knowles, Rae Jean, L. Towle	Homestead	150	900		1050
Kobierski, Robert,	Cottage Lot	150			150
Kuczun, Chester,	Cottage & Lots	750	2350	120	3220
Kuczun, Chester, H. Salley	Lot	2400			2400
Kurson, Kenneth & Phyllis,	New Post Office & Lot	1500	21000		22500
Kvietkus, Vincent & Monica,	Woodlot	800			800
Lambert, Robert & Ruth,	Cottage Lot	300			300
Lancaster, C. M. Heirs,	Cottage Lots	390			390
Lancaster, C. M. Heirs,	Cottage & Lot	400	680		1080
Lary, Bernard & Grace,	Cottage & Lot	500	800		1300
LaSure, Robert, W. Baird	Land	800			800
Laughton, Vernine,	Cottage & Lot	300	900		1200
Lawrence, Marvin L. & Evelyn,	Cottage & Lot	300	1200		1500
Leathers, Larry & Julia Ann,	House Lot	200			200

Name	Description	Land	Bldgs.	Personal	Total
Leavitt, Harry,	Tobey Place	400			400
LeClair, Gary & Mary Ann,	Cottage & Lot	150	900		1050
Leighton, Robert & Margaret,	Woodlot	320			320
Lemieux, Louis & Dorothy,	Cottage & Lot	300	1800		2100
Lewis, Cecil,	Camp & Lot	200	150		350
Lewis, William J. Heirs,	Lot & Bldg.	40	150		190
Lewis, William J. Heirs,	Land	40			40
Lewis, William J. Heirs,	Woodlot	150			150
Lewis, William J. Heirs,	House Lot	75			75
Libby, Lawrence & Evangeline,	Cottage & Lots	700	1000		1700
Lockard, Perley,	Cottage & Lot	300	600		900
Lombard, Charles & Ida,	Cottage & Lots	600	350		950
Loubier, Doris,	Cottage & Lot	150	300		450
Love, N. N. Jr.,	Personal			170	170
Lovendale, Carl & Dorothy,	Cottage & Lot	500	1000		1500
Lovett, James & Lillian,	Cottage & Lot	170	1100		1270
Lovett, James H. & Lillian,	Land	150			150
Lyford, Ronald P.,	Camp & Lots	250	200		450
Lyons Music Center,	Personal			750	750
Madore, Norman & Theresa,	Cottage & Lot	150	550		700
Maine Central Railroad,	Land & Bldg.	1500	600		2100
Manson, Maxine,	Cottage & Lot	150	800		950
Marley, Oliver & Patricia,	Cottage & Lot	300	400		700
Martin, Selden,	Cottage & Lot & Trailer	500	1600		2100
Maynard, Robert,	Cottage Lots	1650			1650
Merckins, Charles,	Cottage Lots	750			750
Merlet, Eugene P.,	Cottage & Lot	300	700		1000
Milani, Donald,	Woodlot	400			400
Miller, Donald & Hazel,	Cottage & Lot	150	600		750
Miller, Frederick & Ann,	Cottage & Lot	450	300		750
Mobil Oil Corp.,	Personal			500	500
Morse, Chester & Dianne,	Homestead	150	450		600
Morton, Albion & Isabelle,	Cottage & Lot	300	750		1050
Morton, Ralph & Mary,	Cottage & Lots	500	1200		1700
Moulton, Arthur, I.	Moulton Homestead	450	6000		6450
Myshrall, Otto & Evelyn,	Cottage & Lot	350	750		1100
McCrillis, Lyle R.,	Cottage & Lot	150	600		750
McCrillis, Lyle R.,	Cottage Lot	150			150

Name	Description	Land	Bldgs.	Personal	Total
McDougal, Rev. Donald A.,					
	Cottage & Lot & Trailer	150	600		750
McFarland, Norma,	Cottage & Lots	300	900		1200
McFarland, Norma,	Extra Land	150			150
McGill, Richard & Robert Snell,					
	Fuller Lot	2200			2200
McGill, Richard & Robert Snell,					
	P. Lancaster Lot	400			400
McIlvain, Edward & Clara,	Cottage & Lot	300	2000		2300
McLean, Reuben & Helen,	House & Lot	100	1500		1600
McMann, Wallace & Marjorie,					
	Cottage & Lot	150	650		800
McMann, Wallace & Marjorie,	Cottage Lot	150			150
McPherson, Celia, Pt. of Lot in Hartland		80			80
Nickless, Perley & Anne,	Cottage & Lot	300	1400		1700
Nutting, Philip E.,	Jamieson Cottage	130	700		830
Nutting, Philip E.,	Cottage & Lot	380	900		1280
Nutting, Philip E.,					
	Cardorette Cottage & Lot	130	380		510
Nutting, Philip E.,	Cottage Lot				
	& Boathouse	100	150	215	465
Nutting, Philip E.,					
	L. Hunt Cottage & Lot	190	530		720
Nutting, Philip E.,	Round Island	200			200
Nutting, Ralph E.,	House Lot	40			40
Oliver, Richard,	Heights Island	450	1050		1500
Olson, Leonard,	Bowie Lot	1040			1040
Ouelette, Esther,	Woodlot	280			280
Oxford Paper Co.,	Pt. of Martin Lot	1080			1080
Oxford Paper Co.,	Hollister Woodlot	930			930
Oxford Paper Co.,					
	Pacquette & Villeux Lot	6960			6960
Oxford Paper Co.,	W. Dean Woodlot	1360			1360
Paige, Irene R.,	Cottage Lots	900			900
Patten, Charles T.,	Cottage & Lot	150	500		650
Peasley, Blanche,	Quirion House & Lot	300	3000		3300
Peavey, Paul,	Cottage & Lots	450	900		1350
Pelletier, Francis E.,	Cottage, Lot & Land	200	150		350
Pelletier, Francis E.,					
	Bennett Cottage & Lot	180	980		1160
Pelletier, Robert & Iris,	Woodlot	360			360
Perkins, Alton & Edna,	Cottage & Lot	300	1050		1350

Name	Description	Land	Bldgs.	Personal	Total
Perkins, Claude & Marguerite,	Cottage Lot	300			300
Perkins, Clyde & Evelyn,	Cottage & Lot	300	500		800
Perkins, Elden & Marguerite,	Bog Lot	100			100
Philbrick, Laurine,	Camp & Lot	100	100		200
Phillips, Charles & Florence,	House & Lot	400	300		700
Plant, George J.,	Cottage & Lot	350	800		1150
Plummer, Heath A. Heirs,	Cottage & Lot	150	380		530
Plummer, Mrs. John C.,	Cottage & Lot	300	800		1100
Pollini, Joseph & Pauline,					
	Half Way Point & Trailer	1000	600		1600
Pope, Billy & Nancy,	Cottage & Lot	150	400		550
Post, Emery & Avis,	Cottage & Lot	300	900		1200
Potter, Peter & Gladys,	Cottage & Lots	300	500		800
Pottle, Frank & Evelyn,	Land	50			50
Poulin, Roland,	Cottage & Lot	150	750		900
Pouliot, Henry,	Cottage & Lot	400	700		1100
Pratt, Earl & Bernice,	Cottage Lot	50			50
Pratt, Earl & Bernice,	Cottage & Lot	50	150		200
Proctor, Edward & Irene,	Cottage & Lots	250	500		750
Prouty, Elwood & Beverly,					
	Stromback House & Lot	300	2400		2700
Prouty, Robert & Helen,	Land	75			75
Quimby, Frank & Beverly,	Cottage & Lot	150	1150		1300
Randall, Jack E.,	Cottage Lots	500			500
Randall, Jack & Elizabeth,					
	Cottage & Lot	150	500		650
Raymond, Albert L.,	Cottage Lot	150			150
Revak, Lynn A.,	Cottage Lots	700			700
Revak, Lynn A.,	Butterfield Land	2250			2250
Riley, William & Anne,	Cottage & Lot	150	200		350
Rines, Forrest & Glenys & Ruth,					
	Cottage & Lot	150	450		600
Robbins, Harold Jr. & John Lips,					
	D. Fish Land	320			320
Robinson, Ernest J.,	Cottage Lot	150			150
Roussel, Robert,	Land from Revak	700			700
Roy, Evelyn,	Cottage & Lots	300	600		900
Rummery, Cheryl, Darlene &					
	Seretha, Cottage Lot	150			150
Russell, Clifton & Edwin Littlefield,					
	Camp & Lot	180	300		480
Russell, Harold Jr.,	Cottage & Lot	150	800		950

Name	Description	Land	Bldgs.	Personal	Total
Sargent, Elsie B.,	Church Lot	320			320
Sauer, Walter & Hildegard,	Cottage Lots	1000			1000
Sawyer, Donald & Robert Bunker,	Right of Way	600			600
Sawyer, Donald & Robert Bunker,	Cottage Lot	150			150
Schnebly, Robert B.,	Cottage & Lot	150	700		850
Schnebly, Robert B.,	Cottage & 3 Pine Island	100	750		850
Scott, James & Dorohty,	Cottage & Lot	500	400		900
Scott Paper Company,	Timberland	1280			1280
Scott Paper Company,	Cooley Land	17890			17890
Scott Paper Company,	Philbrick Land	17960			17960
Seekins, Charlotte,	Cottage & Lot	300	1300		1600
Seekins, Gordon,	Cottage & Lot	300	1200		1500
Shakespeare, Stanley, L.	Rollins Place	150	1200		1350
Shaw, Kenneth & Rosalie,	Cottage & Lot	480	1200		1680
Sherburne, Weston & Marguerite,	Cottage Lot	350			350
Shorey, Donald H., Inc.,	Funeral Parlor & Lot	450	6600		7050
Shorey, Ruth D.,	Cottage & Lot	300	900		1200
Sinclair, Herschel,	Cottage Lot	300			300
Sinclair, Wayne D.,	Cottage & Lot	320	1000		1320
Sinclair, Wayne D.,	Extra Land	100			100
Small, Evelyn,	Cottage, Trailer & Lot	400	1300		1700
Small, Harlan R.,	Cottage Lots & Trailer	250	300		550
Small, Wilfred & Shirley,	Cottage & Lot	200	1100		1300
Smart, Ethelyn,	Cottage & Lot	500	450		950
Smart, Ethelyn,	Cottage Lot	150			150
Smart, Ray,	Lots & Small Field	400			400
Smart, Ray,	Field	50			50
Smart, Ray,	Cottage & Lots	1500	900		2400
Smiley, James,	Cottage Lot	150			150
Smith, Arthur & Gilbert Knight,	Land	750			750
Smith, E. Arthur,	Garage & Lot	100	150		250
Smith, Harold & Marelyn,	Lot	300			300
Smith, Helen M.,	Cottage & Lot	150	900		1050
Smith, James & Lillian,	Cottage Lots	600			600
Smith, Mrs. Perley,	Cottage & Lots	150	600		750
Smith, Ralph & Meredith,	Cottage & Lots	700	4000		4700
Smith, Wendell & Pearl K.,	Cottage & Lot	300	1500		1800

Name	Description	Land	Bldgs.	Personal	Total
Snowman, Alver & Faye, House & 1/3 Pasture Lot		500	4500		5000
Snowman, Alver & Faye, Cottage & Lot		300	800		1100
Soderquist, Philip & June, Woodlot		200			200
Soderquist, Philip & June, Land		560			560
Somes, Elnora Williams, Cottage Lot		150			150
Southard, Ivan & Evelyn, Land		50			50
Steeves, Barbara & Doris Artz, Cottage & Lot		350	900		1250
Stock, Richard & Elizabeth, Cottage Lot		150			150
Stone, Allen & Erna, Cottage Lot		150			150
Stone, Allen & Erna, Woodlot		1000			1000
Stone, Allen & Erna, Land		2000			2000
Strachan, Donald, Cottage & Lot		500	600		1100
Suber, G. Howard & Madeline, Cottage Lot		150			150
Susi, John & E. N. Nason, Cromwell Cottage Lot		180			180
Swanson, Grace, Woodlot		50			50
Tasker, Ronald & Claudette, Pt. of Homestead in Hartland		50	300		350
Terrio, Harold & Elizabeth, Cottage & Lot		300	1200		1500
Tessman, Oscar & Dorothy, H. Adams Lot		1400			1400
Tessman, Oscar & Dorothy, Ruth Lawrence Homestead		1100	3500		4600
Thorne, Bertram, Cottage & Lot		350	1650	100	2100
Tobey, Robert & Mary, Cottage & Lot		150	300		450
Todd, Martin & Beatrice, Cottage, Lots & Land		230	1400		1630
Towle, Frederick & Laura, Cottage & Lot		350	700		1050
Towle, Richard & Nancy, Land & Bldg.		200	100		300
Tracy, Marjorie, Cottage & Lot		150	1200		1350
Trafton, Edmund & Lois, Cottage & Lot		150	650		800
Trapp, Earl V., Store & Lot		400	3100		3500
Trapp, Earl V., Cottage & Lot		150	600		750
Trauth, William & Lorna, Haywood Land		750			750
True, Elsie M., Cottage & Lots		600	600		1200
Turner, Frank & June, Merrill Lot		120			120
Turner, Frank & June, Chase Lot		280			280
Turner, Hubert, K. Batchelder Place		100	1400		1500
Turner, Mahlon & Eldora, Land		200			200
Valette, James & Louise, Cottage & Lot		300	1500	58	1858
Valette, James & Louise, Lot		150			150
Villeux, Juliette, Cottage & Lot		530	1050		1580

Name	Description	Land	Bldgs.	Personal	Total
Wadsworth, David & Eleanor,	Cottage & Lot	350	500		850
Wakefield, Barbara, Pt. of Stanhope Lot		200			200
Wakefield, Barbara, Cottage & Lots		1800	1400		3200
Wakefield, Weldon & Arlene,	Cottage & Lots	1750	1300		3050
Watson, Neal & Viola, Cottage & Lots		1800	900		2700
Watt, Verlie & Robert, Laundermat				1450	1450
Watt, Verlie & Robert, Restaurant		450	4000		4450
Webber, Florence, Homestead		150	1600		1750
Webber, Floyd, P. Webber Homestead		230	1950		2180
Webber, Lucille, Cottage & Lots		450	800		1250
Weymouth, Marjorie M., Cottage & Lots		400	850		1250
Whalen, Elizabeth, Cottage & Lot		1000	900		1900
White, Everett, Cottage & Lots		300	1200		1500
Whitney, Charles, Lot		100			100
Whitney, R. C. & Sons,	Personal at Randlett's			460	460
Whitney, R. C. & Sons, Filling Sta. & Lot		400	2100	300	2800
Whitney, R. C. & Sons, Personal				1085	1085
Whitney, R. C. & Sons,	Manson Lot & Tanks	1000		2000	3000
Whittaker, Albert & Chas. Black,	Giovannuci Lot	520			520
Whittemore, Henry, Cottage & Lot		150	800		950
Whittemore, Henry, Extra Land		150			150
Whittemore, Victor E. & Verda,	Cottage & Lot	300	700		1000
Wiles, Roger & Marion, Cottage & Lot		300	300		600
Williams, Charles & Lenora, Cottage Lot		150			150
Williams, Leslie, Cottage & Lot		300	800		1100
Withee, Merton & Evelyn, Cottage & Lot		150	700		850
Withee, Merton & Evelyn, Cottage Lot		300			300
Wood, Guy & Edna, Cottage & Lots		300	950		1250
Wood, Guy & Edna, Barber Shop		230	900		1130
Wood, Walter Jr. & Dorothy, Cottage Lot		300			300
Works, Everett & Laurina, Cottage & Lot		150	850		1000
Works, Everett Jr. & Laurina, Cottage Lot		150			150

Name	Description	Land	Bldgs.	Personal	Total
Wright, Harry,	Cottage & Lot	1000	900		1900
Wright, Laforest J.,	Land	400			400
Wright, Lawrence,	Spaulding Field	200			200
Wright, Lawrence,	Woodlot & Trailer	550	800		1350
Wright, Lawrence & Kenton Wright,	Personal			75	75
Wright, Mary,	Barden Bldg. & Lot	1000	8500	5200	14700
Yonge, William & Marion,	Camp & Land	840	300		1140
Zerillo, Albert,	Cottage & Lot	300	1250		1550



**Every tree
is a family tree.
So please
help Smokey...**



“Make sure you are the one,
To Keep Maine Green in '71”

