

8-30-2009

## Street Map, Town of Newry, Maine

Sarah S. Tucker

Follow this and additional works at: <https://digitalcommons.library.umaine.edu/towndocs>

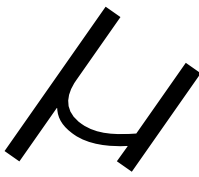
---








### Repository Citation

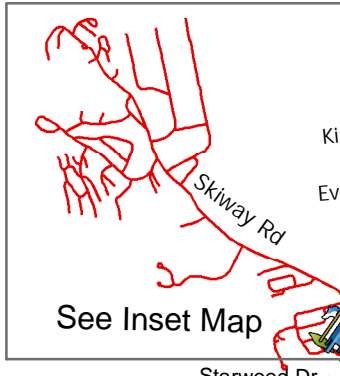
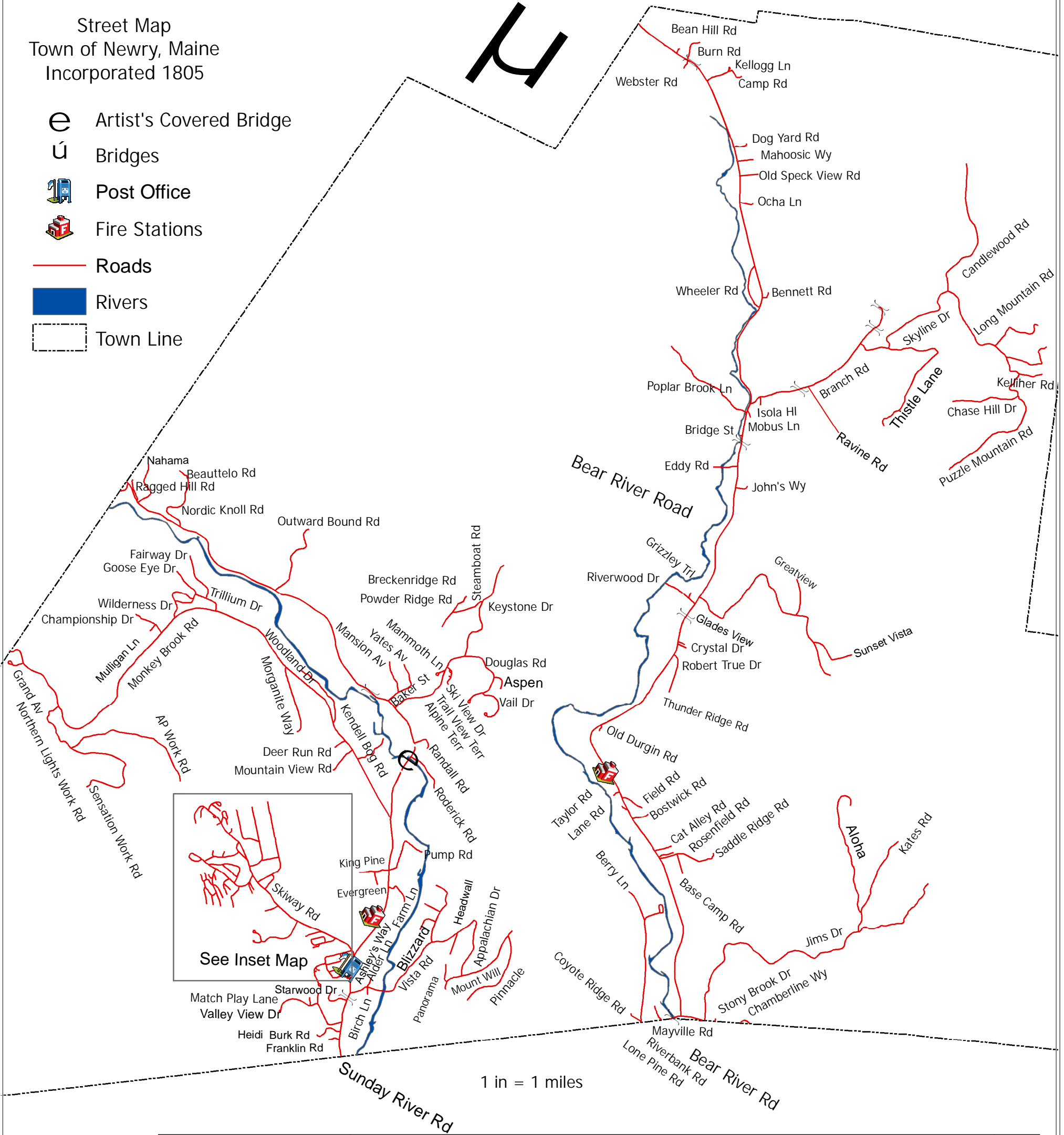
Tucker, Sarah S., "Street Map, Town of Newry, Maine" (2009). *Maine Town Documents*. 722.  
<https://digitalcommons.library.umaine.edu/towndocs/722>

This Map is brought to you for free and open access by DigitalCommons@UMaine. It has been accepted for inclusion in Maine Town Documents by an authorized administrator of DigitalCommons@UMaine. For more information, please contact [um.library.technical.services@maine.edu](mailto:um.library.technical.services@maine.edu).

Street Map  
Town of Newry, Maine  
Incorporated 1805

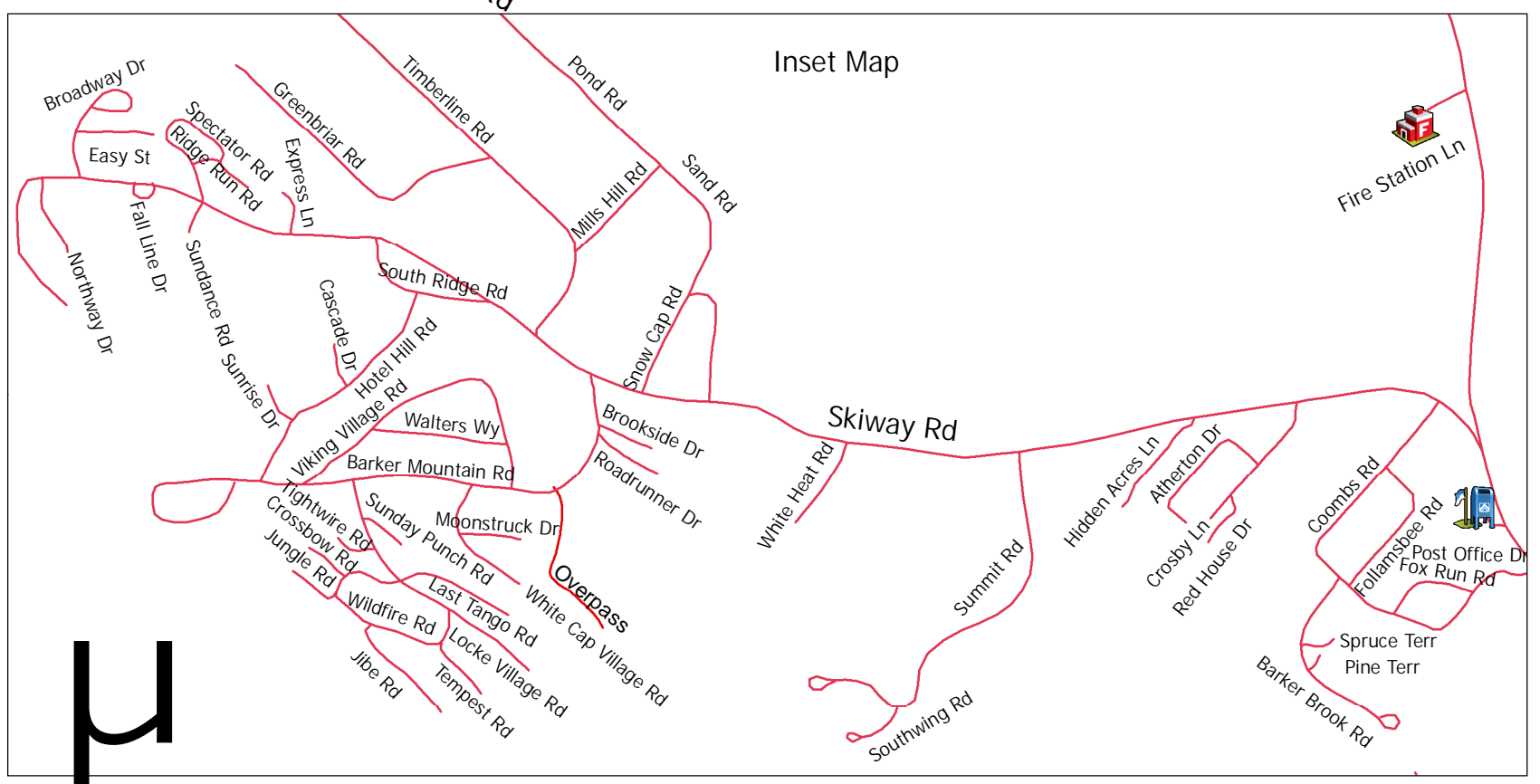


-  Artist's Covered Bridge
-  Bridges
-  Post Office
-  Fire Stations
-  Roads
-  Rivers
-  Town Line



See Inset Map

1 in = 1 miles



Inset Map

1 inch = 1,000 feet

August 30, 2009  
Sarah S Tucker  
GIS Technician  
Bethel, ME  
sstucker@megalink.net  
(207) 824-2590

