

2008

Official Zoning Map Town of Ogunquit

Ogunquit (Me.)

Southern Maine Regional Planning Commission

Follow this and additional works at: <https://digitalcommons.library.umaine.edu/towndocs>

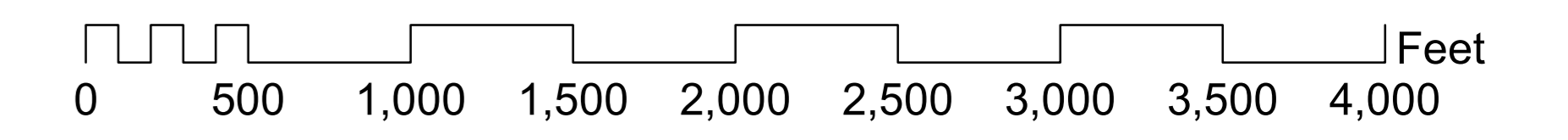
Repository Citation

Ogunquit (Me.) and Southern Maine Regional Planning Commission, "Official Zoning Map Town of Ogunquit" (2008). *Maine Town Documents*. 580.


<https://digitalcommons.library.umaine.edu/towndocs/580>

This Map is brought to you for free and open access by DigitalCommons@UMaine. It has been accepted for inclusion in Maine Town Documents by an authorized administrator of DigitalCommons@UMaine. For more information, please contact um.library.technical.services@maine.edu.

Official Zoning Map Town of Ogunquit



1 inch = 500 feet



Legend

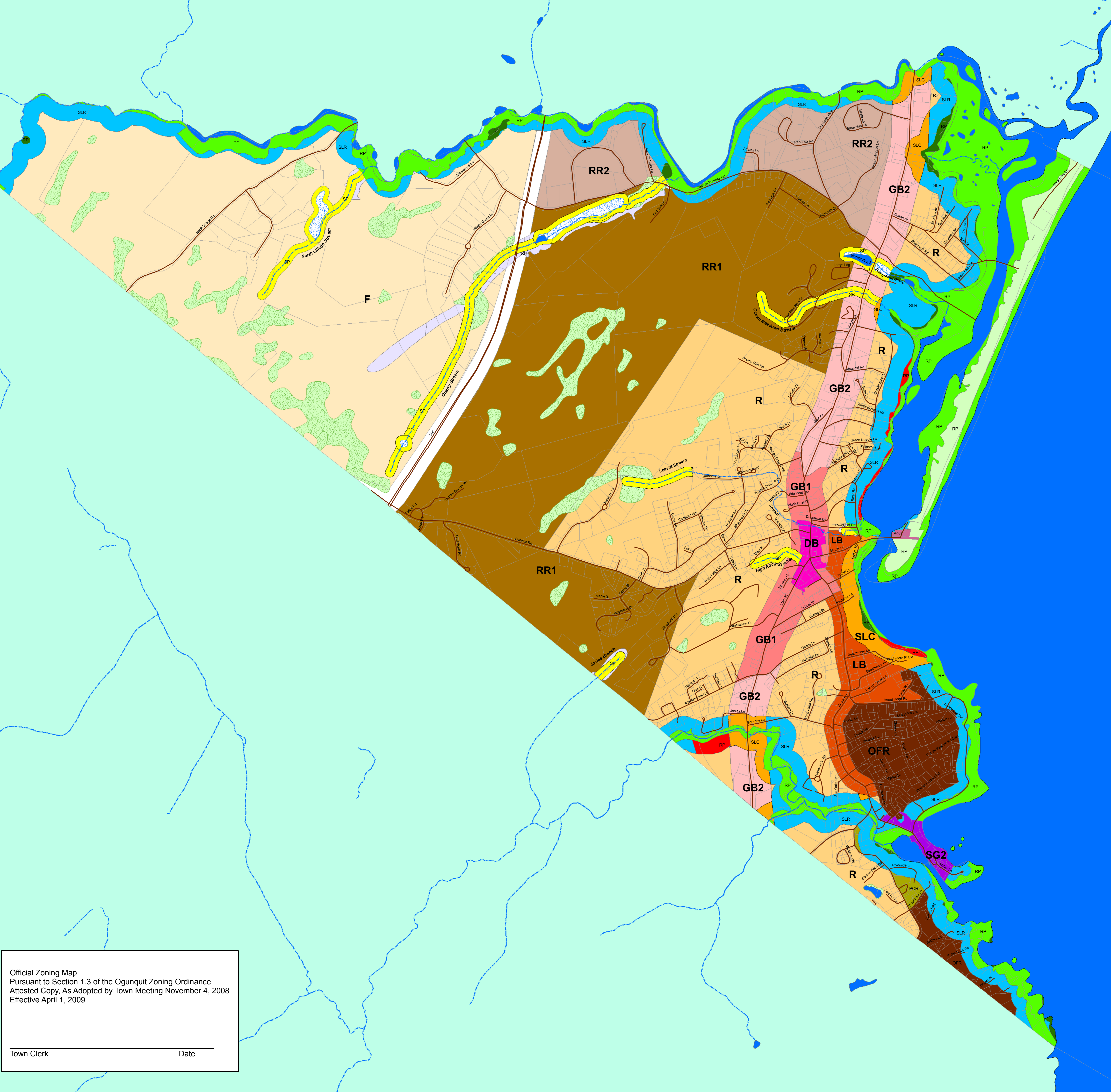
- Roads - E911 Program
- Tax Parcels - April 2006
- Josias River
- Streams
- Ponds
- Rivers
- Tidal Waters
- NWI Wetlands Outside of Shoreland Zone
- FEMA Floodplains Outside of Shoreland Zones

Shoreland Zones

- Resource Protection - FEMA Floodplain (RP)
- Resource Protection - Steep Slopes (RP)
- Resource Protection - NWI Wetlands (RP)
- Resource Protection - Beach (RP)
- Shoreland General Development 1 - Ogunquit Beach (SG1)
- Shoreland General Development 2 - Perkins Cove (SG2)
- Shoreland Limited Commercial (SLC)
- Shoreland Limited Residential (SLR)
- Stream Protection (SP)

Non-Shoreland Zoning Districts

- Downtown Business (DB)
- General Business 1 - (GB1)
- General Business 2 - (GB2)
- Limited Business - (LB)
- One Family Residential - (OFR)
- Perkins Cove Residential - (PCR)
- Rural Residential 1 - (RR1)
- Rural Residential 2 - (RR2)
- Residence - (R)
- Farm - (F)



Official Zoning Map
Pursuant to Section 1.3 of the Ogunquit Zoning Ordinance
Attested Copy, As Adopted by Town Meeting November 4, 2008
Effective April 1, 2009

Town Clerk _____ Date _____

Adopted: November 4, 2008
Effective Date: April 1, 2009
Printed: Version B, 10 June 2008