

12-1889

## Guilford, 1889

Sanborn-Perris Map Co.

Follow this and additional works at: [https://digitalcommons.library.umaine.edu/me\\_sanbornmaps](https://digitalcommons.library.umaine.edu/me_sanbornmaps)

 Part of the [Geography Commons](#), and the [History Commons](#)

---

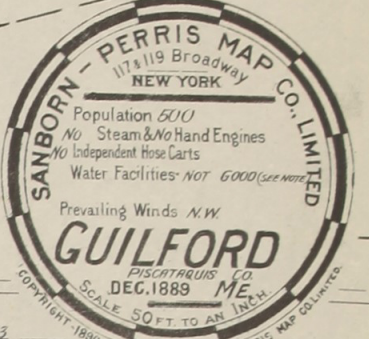
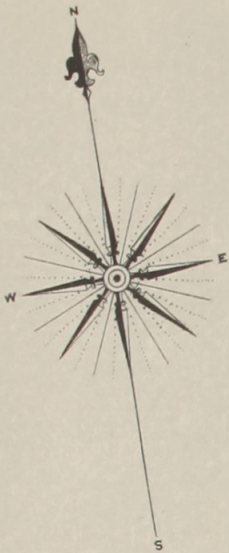
### Recommended Citation

Sanborn-Perris Map Co., "Guilford, 1889" (1889). *Sanborn Maps of Maine*. 153.  
[https://digitalcommons.library.umaine.edu/me\\_sanbornmaps/153](https://digitalcommons.library.umaine.edu/me_sanbornmaps/153)

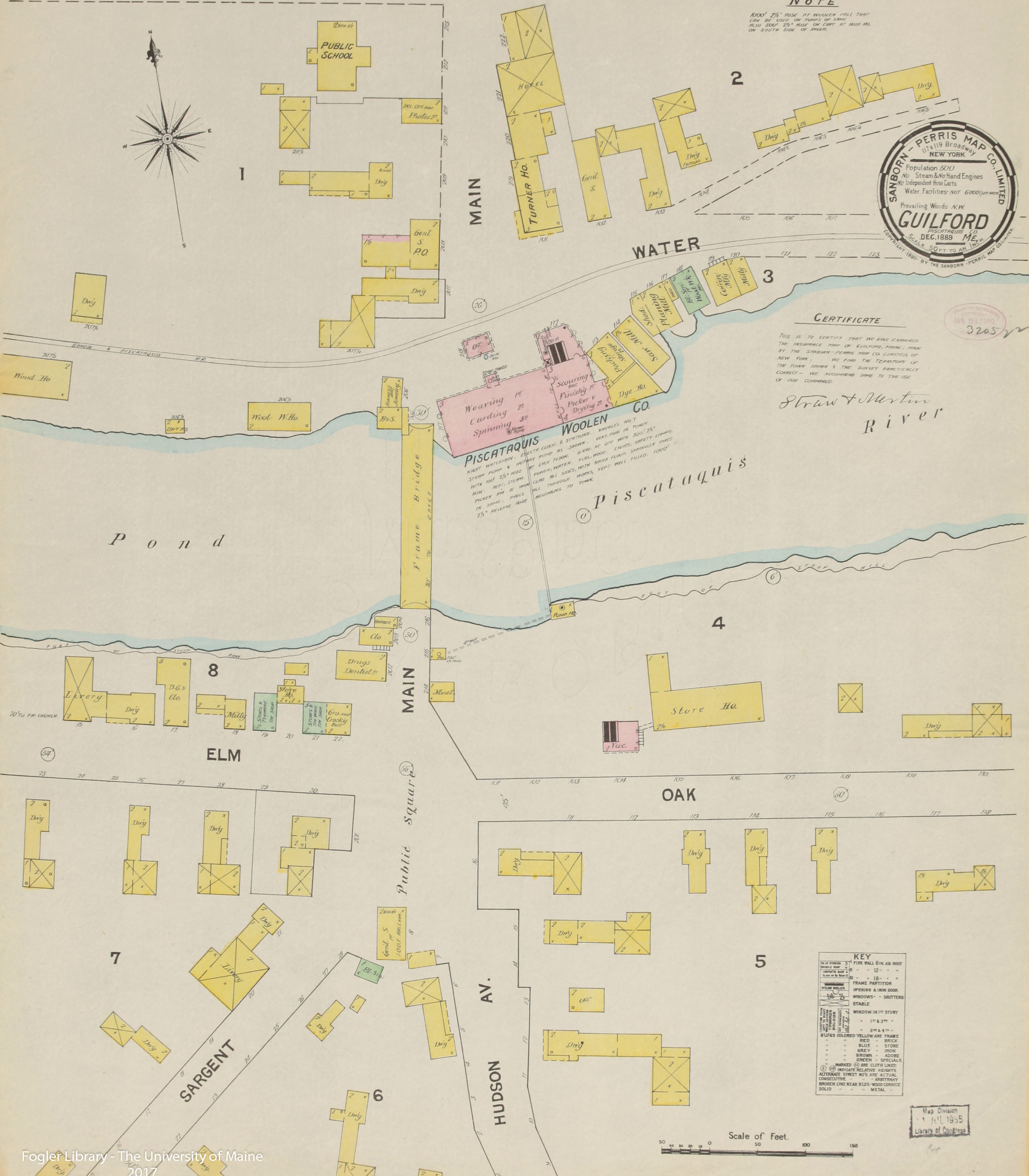
This Book is brought to you for free and open access by DigitalCommons@UMaine. It has been accepted for inclusion in Sanborn Maps of Maine by an authorized administrator of DigitalCommons@UMaine. For more information, please contact [um.library.technical.services@maine.edu](mailto:um.library.technical.services@maine.edu).

NOTE

1000' 2 1/2" HOSE AT WOOLEN MILL THAT CAN BE USED ON PUMPS OF SAME ALSO 300' 2 1/2" HOSE ON CART AT HOSE M. ON SOUTH SIDE OF RIVER.




CERTIFICATE  
THIS IS TO CERTIFY THAT WE HAVE EXAMINED THE INSURANCE MAP OF GUILFORD, MAINE, MADE BY THE SANBORN-PERRIS MAP CO. LIMITED, OF NEW YORK. WE FIND THE TERRITORY OF THE TOWN SHOWN & THE SURVEY PRACTICALLY CORRECT - WE RECOMMEND SAME TO THE USE OF OUR COMPANIES.  
Straw & Martin  
River  
3205



PISCATAQUIS  
Wearing Carding Spinning  
Scouring  
Finishing  
Picker & Dyeing  
Dye Ho.  
KNOWLES NO. 7  
NIGHT WATCHMAN, ELECTRIC CLOCK, 6 STATIONS. VERT. PIPE IN TOWER  
STEAM PUMP & HOSEWAY PUMP AS SHOWN. VERT. PIPE WITH 300' 2 1/2"  
WITH 100' 2 1/2" HOSE AT EACH FLOOR. FUEL WOOD. LIGHTS, SAFETY LAMPS,  
HOSE. HEAT, STEAM. CLAD ALL SALES, WITH BRICK FLOOR, SPRINKLER PIPES  
PICKER RM IS IRON ALL THROUGH WORKS, KEPT WELL FILLED. 1000'  
IN SAME. MILLS BELONGING TO TOWN.

KEY

---	FIRE WALL 6 IN. AB. ROOF
- - - -	12' - - -
- - - -	18' - - -
- - - -	FRAME PARTITION
- - - -	OPENING & IRON DOOR
- - - -	WINDOWS - SHUTTERS
- - - -	STABLE
- - - -	WINDOW IN 1 <sup>ST</sup> STORY
- - - -	17' & 27' - -
- - - -	27' & 47' - -
- - - -	B'LDGS COLORED YELLOW ARE FRAME
- - - -	RED - BRICK
- - - -	BLUE - STONE
- - - -	GREY - IRON
- - - -	BROWN - ADOBE
- - - -	GREEN - SPECIALS
- - - -	MARKED (C) ARE CLOTH LINED
- - - -	(S) INDICATE RELATIVE HEIGHTS
- - - -	ALTERNATE STREET NOS ARE ACTUAL
- - - -	CONSECUTIVE - - - - - ARBITRARY
- - - -	BROKEN LINE NEAR B'LDG - WOOD CORNICHE
- - - -	SOLID - - - - - METAL



Map Division  
1 1/2 1885  
Library of Congress