

11-1889

Dexter, 1889

Sanborn-Perris Map Co.

Follow this and additional works at: https://digitalcommons.library.umaine.edu/me_sanbornmaps



Part of the [Geography Commons](#), and the [History Commons](#)

Recommended Citation

Sanborn-Perris Map Co., "Dexter, 1889" (1889). *Sanborn Maps of Maine*. 159.
https://digitalcommons.library.umaine.edu/me_sanbornmaps/159

This Book is brought to you for free and open access by DigitalCommons@UMaine. It has been accepted for inclusion in Sanborn Maps of Maine by an authorized administrator of DigitalCommons@UMaine. For more information, please contact um.library.technical.services@maine.edu.

SANBORN - PERRIS MAP CO. LIMITED
 117 & 119 Broadway
 NEW YORK

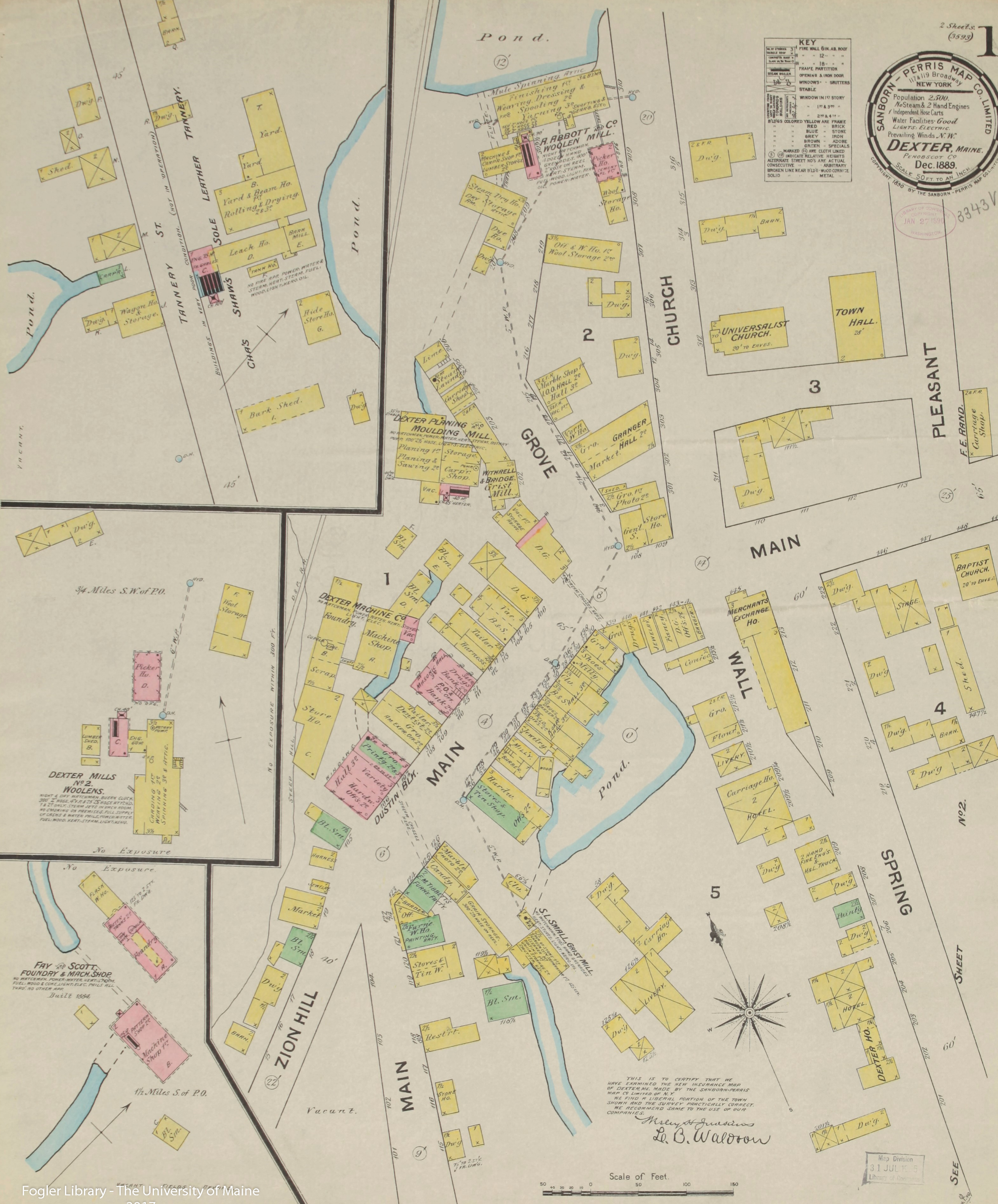
Population 2,500.
 No Steam & 2 Hand Engines
 Independent Hose Carts
 Water Facilities Good
 Lights, Electric
 Prevailing Winds N.W.

DEXTER, MAINE.
 PENOBSCOT CO.
 Dec. 1889.

SCALE 50 FT. TO AN INCH.
 COPYRIGHT 1890 BY THE SANBORN - PERRIS MAP CO. LIMITED

KEY

12" FIRE WALL	12" GIN. AB. ROOF
18" FRAME PARTITION	18" FRAME PARTITION
18" OPENING & IRON DOOR	18" OPENING & IRON DOOR
18" WINDOWS - SHUTTERS	18" WINDOWS - SHUTTERS
18" STABLE	18" STABLE
18" WINDOW IN 1 ST STORY	18" WINDOW IN 1 ST STORY
18" 2 ND & 4 TH STORY	18" 2 ND & 4 TH STORY
18" BLDGS COLORED YELLOW ARE FRAME	18" BLDGS COLORED YELLOW ARE FRAME
18" RED - BRICK	18" RED - BRICK
18" BLUE - STORE	18" BLUE - STORE
18" GREY - IRON	18" GREY - IRON
18" BROWN - ADOBE	18" BROWN - ADOBE
18" GREEN - SPECIALS	18" GREEN - SPECIALS
18" MARKED (C) ARE CLOTH LINES	18" MARKED (C) ARE CLOTH LINES
18" (C) INDICATE RELATIVE HEIGHTS	18" (C) INDICATE RELATIVE HEIGHTS
18" ALTERNATE STREET NO'S ARE ACTUAL	18" ALTERNATE STREET NO'S ARE ACTUAL
18" CONSISTENT - ARBITRARY	18" CONSISTENT - ARBITRARY
18" BROKEN LINE NEAR BLDG - WOOD CORNICE	18" BROKEN LINE NEAR BLDG - WOOD CORNICE
18" SOLID - METAL	18" SOLID - METAL



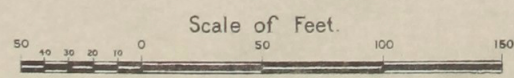
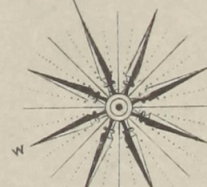
3343

PLEASANT

SPRING

SHEET

SEE



THIS IS TO CERTIFY THAT WE HAVE EXAMINED THE NEW INSURANCE MAP OF DEXTER, MAINE, MADE BY THE SANBORN-PERRIS MAP CO. LIMITED OF N.Y. WE FIND A LIBERAL PORTION OF THE TOWN SHOWN AND THE SURVEY PRACTICALLY CORRECT. WE RECOMMEND SAME TO THE USE OF OUR COMPANIES.

Asley H. J. Adams
L. B. Waldron

Map Division
 31 JUL 1905
 Library of Congress