

1895

## Jonesport, 1895

Sanborn-Perris Map Co.

Follow this and additional works at: [https://digitalcommons.library.umaine.edu/me\\_sanbornmaps](https://digitalcommons.library.umaine.edu/me_sanbornmaps)



Part of the [Geography Commons](#), and the [History Commons](#)

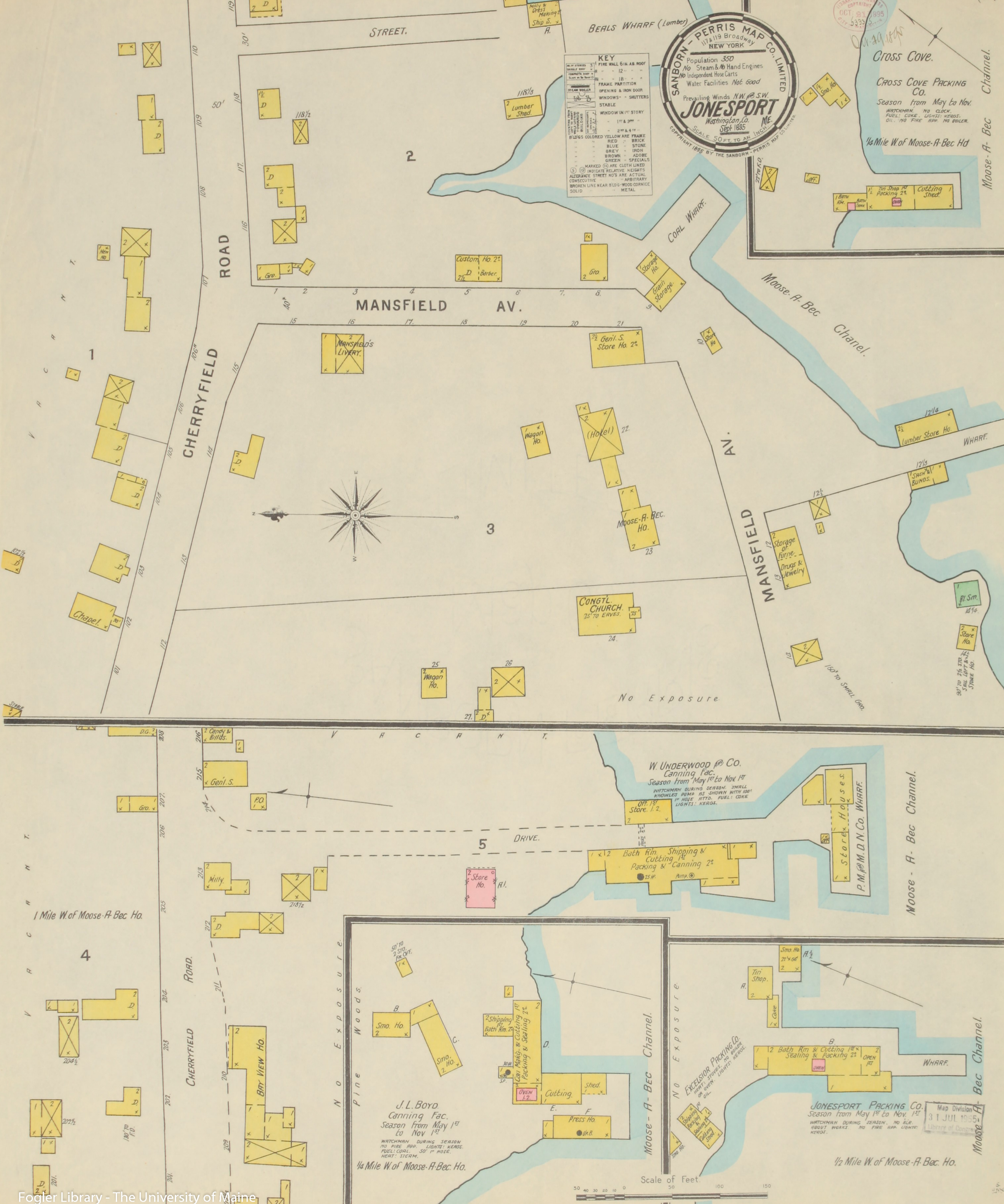
---

### Recommended Citation

Sanborn-Perris Map Co., "Jonesport, 1895" (1895). *Sanborn Maps of Maine*. 91.  
[https://digitalcommons.library.umaine.edu/me\\_sanbornmaps/91](https://digitalcommons.library.umaine.edu/me_sanbornmaps/91)

This Book is brought to you for free and open access by DigitalCommons@UMaine. It has been accepted for inclusion in Sanborn Maps of Maine by an authorized administrator of DigitalCommons@UMaine. For more information, please contact [um.library.technical.services@maine.edu](mailto:um.library.technical.services@maine.edu).





**SANBORN - PERRIS MAP CO. LIMITED**  
 117 & 119 Broadway  
 NEW YORK

Population 350  
 No Steam & Hand Engines  
 No Independent Horse Carts  
 Water Facilities Not Good  
 Prevailing Winds N.W. & S.W.

**JONESPORT**  
 Washington Co. ME.  
 Sept 1895

SCALE 50 FT. TO AN INCH.  
 COPYRIGHT 1895 BY THE SANBORN - PERRIS MAP CO. LIMITED

**KEY**

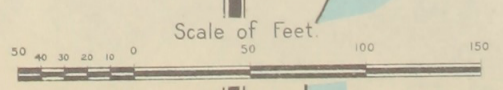
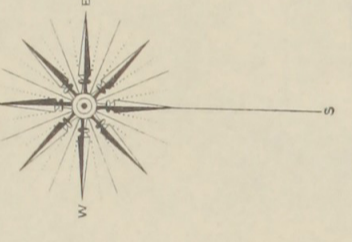
FIRE WALL 6 IN. AB. ROOF  
 - 12 - - -  
 - 18 - - -  
 - 24 - - -  
 - 30 - - -

FRAME PARTITION  
 OPENING & IRON DOOR  
 WINDOWS - SHUTTERS  
 STABLE  
 WINDOW IN 1ST STORY  
 - 17' & 3" -  
 - 21' & 4" -  
 - 27' & 6" -

STEAM BOILER  
 - 12" -  
 - 18" -  
 - 24" -  
 - 30" -

BLDG'S COLORED YELLOW ARE FRAME  
 RED - BRICK  
 BLUE - STONE  
 GREY - IRON  
 BROWN - SCORE  
 GREEN - SPECIALS

MARKED (C) ARE CLOTH LINED  
 (S) INDICATE RELATIVE HEIGHTS  
 ALTERNATE STREET NOS ARE ACTUAL  
 CONSECUTIVE - ARBITRARY  
 BROKEN LINE NEAR BLDG - WOOD CORNICE  
 SOLID - METAL



START OF CONSTRUCTION  
 OCT 31 1898  
 5333

Map Division  
 31 JUL 1955  
 Library of Congress