

The University of Maine

DigitalCommons@UMaine

Maine Town Documents

Maine Government Documents

2018

Damariscotta Maine Annual Town Report 2018

Damariscotta, Me.

Follow this and additional works at: <https://digitalcommons.library.umaine.edu/towndocs>

This Town Report is brought to you for free and open access by DigitalCommons@UMaine. It has been accepted for inclusion in Maine Town Documents by an authorized administrator of DigitalCommons@UMaine. For more information, please contact um.library.technical.services@maine.edu.

**ANNUAL REPORT
OF THE
TOWN OF DAMARISCOTTA**

July 1, 2017 - June 30, 2018



ANNUAL REPORT
OF THE
TOWN OF DAMARISCOTTA



Town Office Hours:
Mon., Tues., Thurs. Open 7:30 am – 5:30 pm
Wed. Open 1:00 pm – 5:30 pm, Friday CLOSED
207-563-5168

The Town Office is closed on following holidays: New Year's Day, Martin Luther King Jr. Day, Presidents' Day, Patriot's Day, Memorial Day, Independence Day, Labor Day, Columbus Day, Veterans Day, Thanksgiving Day and the following Friday, and Christmas Day.

The Board of Selectmen meets on the 1st and 3rd Wednesdays of each month at 5:30 p.m. at the Municipal Building located at 21 School Street.

*** * IMPORTANT DATES TO REMEMBER * ***

June 11, 2019	Municipal Election & School Budget Validation Vote 8 a.m.-8 p.m.
June 12, 2019	Annual Town Meeting to be held at GSB School at 6:30 p.m.
October 1, 2019	First ½ of the 2020 taxes are due
November 5, 2019	Election Day, voting at the Town Office 8 a.m.-8 p.m.
December 31, 2019	ALL dog licenses expire
April 1, 2020	Second ½ of the 2020 taxes are due

Stay in touch all year round!
Subscribe to our e-newsletter at www.damariscottame.com

Table of Contents

Dedication.....	5
Town Officers & Officials / Boards & Committees.....	6
Board of Selectmen	7
Town Clerk’s Office.....	8
Vital Statistics	10
Assessors’ Agent	11
Cemetery Trustees.....	12
TAX COLLECTOR	
List of Taxpayers.....	14
Exempt Properties.....	43
Delinquent Real Estate Taxes	45
PUBLIC SAFETY	
Central Lincoln County Ambulance Service Inc.	49
Damariscotta Police Department	50
Massasoit Engine Company / Fire Department	53
PUBLIC WORKS	
Road Commissioner.....	56
Great Salt Bay Sanitary District.....	57
Nobleboro/Jefferson Transfer Facility	58
COMMUNITY SERVICE	
Skidompha Library	59
Lincoln County Television (LCTV).....	60V
Pemaquid Watershed Association	61
EDUCATION	
Damariscotta K-12 Education	62
Great Salt Bay Community School.....	64
Central Lincoln County (AOS#93) Adult and Community Education.....	66
Lincoln Academy	67

PLANNING & DEVELOPMENT

Planning Board, Planner & Land Use Advisory Committee69
Code Enforcement Officer / Licensed Plumbing Inspector70

FINANCIAL INFORMATION

Town Manager72
Town Manager’s Budget Message75
Annual Town Meeting Warrant for June 11-12, 2019.....77
Independent Auditors’ Report85

GOVERNMENT

U.S. Senators’ Reports93
U.S. Representative’s Report95
Governor’s Report.....96
State Senator’s Report.....97
State Representative’s Report98
Government Directory99
Important Numbers & Hours100


To stay in touch and up to date with what’s happening in Damariscotta, please subscribe to our e-newsletter! To start receiving the Town’s email newsletters, go to the Town’s website: damariscottame.com. On the Welcome page, click on “subscribe to Town e-newsletter” and enter your email address.

Cover photo courtesy of Ronn Orenstein.

*Back cover page photo of Town Seal as displayed in Town Hall meeting room.
The seal (44” in diameter) was carved by Maurice “Jake” Day in the 1950s
and restored by his grandson Dan Day in 2012.*

Photo courtesy of Ronn Orenstein.

Dedication



Theodore L. Clapp **May 15, 1919 - August 19, 2018**

The Board of Selectmen has chosen to honor and dedicate the Annual Town Report to Theodore “Ted” Clapp.

In 1941, Ted graduated from Colgate University where he was president of the Senior Honor Society and treasurer of his class, played on the varsity soccer team, was captain of the fencing team, a member of Sigma Nu Fraternity, and was appointed to “Who’s Who in American Universities and Colleges.” In 1943, Ted married Eleanor Young and received his B.D. degree from Yale Divinity School in 1944. He then served in the U.S. Army from 1945 to 1947 as a chaplain aboard transport ships sailing to and from France and Japan. Rev. Clapp received his Ed.M. graduate degree from Harvard University in 1955 and the CASG in 1960.

In 1978, Ted and his wife Eleanor moved to Waldoboro, Maine where he served as president of the Waldoboro Library Board.

They moved to Damariscotta in 1988, where Ted served on the Town Budget Committee for several years and was president of the Skidompha Library Board. Ted was a member of the Riverfront Park Committee, formed in 1994. He helped conceive, build, and maintain the Park until the Town took over its maintenance. He was an avid writer and a regular contributor to The Lincoln County News. Ted was well loved in the community and appreciated all the arts including symphonic music and often attended Midcoast concerts and plays.

Ted will be fondly remembered for his kindness, writings and contributions to our town and community.

Town Officers & Officials

BOARD OF SELECTMEN

Amy Leshure June 2020
 Louis Abbotoni June 2020
 Mark Hagar June 2019
 Ronn Orenstein June 2019
 Robin Mayer June 2021

TOWN MANAGER

Matthew Lutkus

TREASURER & OFFICE MANAGER

Cheryl Pinkham

TOWN CLERK & REGISTRAR

Michelle Cameron

DEPUTY CLERK, DEPUTY REGISTRAR, & DEPUTY TREASURER

Michelle Cameron, Dep Treasurer
 Cheryl Pinkham, Dep Clerk/Registrar
 Becky Bartolotta, Dep Clerk/Registrar/Treasurer

TAX COLLECTOR

Cheryl Pinkham

DEPUTY TAX COLLECTOR

Michelle Cameron
 Becky Bartolotta

ASSESSORS AGENT

Jurate Barnes
 Becky Bartolotta, Assistant

CODE ENFORCEMENT OFFICER

Stanley Waltz

LICENSED PLUMBING INSPECTOR

Stanley Waltz

ROAD COMMISSIONER

Hugh Priebe

ANIMAL CONTROL OFFICER

Contracted through Lincoln County Sheriff's Office

GENERAL ASSISTANCE ADMIN

Michelle Cameron

HEALTH OFFICER

Dr. Timothy Goltz

TOWN PLANNER

Anthony Dater (September 2018)
 Robert Faunce (October 2018-current)

Boards & Committees

BUDGET COMMITTEE

Dana Orenstein June 2020
 Karen O'Bryan June 2020
 Susannah French June 2020
 Mary Trescot June 2019
 Richard McLean June 2019
 Shari Sage June 2019
 Richard Mayer June 2021

PLANNING BOARD

Neil Genthner June 2020
 Ann Jackson June 2021
 Jonathon Eaton June 2019
 Wilder Hunt June 2019
 Jenny Begin June 2020
Alt. Dan Day June 2019
2nd Alt. Elizabeth Printy June 2019

BOARD OF APPEALS

Fred Sewall June 2020
 Wallace Schling June 2019
 James Cosgrove June 2019
 Bruce Rockwood June 2021
 Andrea Keushguerian June 2021
Alt. Ann Pinkham June 2019
Alt. Julie Keizer June 2019

FINANCIAL ADVISORY COMMITTEE

Amy Leshure June 2020
 George Betke June 2020
 Mark Andrews June 2019
 William Brewer June 2021
 Ronald Ranes June 2021

SCHOOL BOARD COMMITTEE

Angela Russ June 2020
 Josh Pinkham June 2019
 Kate Kastelein June 2021

SUPERINTENDENT OF SCHOOLS

Jim Hodgkin, Interim

GSB SANITARY DIST. BOARD

John Gallagher June 2020
 Raymond McConnell June 2019
 William Brewer June 2021

CLC AMBULANCE LIASON

Mary Trescot

CEMETERY TRUSTEES

Mary 'Pat' McLean June 2020
 Patti Whitten June 2019
 Lorraine Faherty June 2021

CIVIL DEFENSE DIRECTOR

Stephen O'Bryan

HARBOR MASTER

Paul Bryant Mike Herz, Deputy

Board of Selectmen Annual Report

Greetings to the Citizens of Damariscotta,

On behalf of the Board of Selectmen, it is my privilege to inform you on the progress that the Board, Town staff, and the various committees and numerous volunteers have made during this past year.

I thank my fellow Board members for their dedication to the many activities they participated in during the past year, and for the hard work and positive attitude of Town staff, who keep the wheels running on a daily basis in a professional, courteous, and timely manner. Town Manager Matt Lutkus continues his tireless efforts to obtain grants for a variety of improvements in the Town, and represents the Town and its projects across the state. This year he has been instrumental in working with several state associations to advance legislation beneficial to the future of the Town.

The Board thanks the many residents who volunteered their time and talents on various committees and boards throughout the year. Your dedication and commitment to improving our Town are greatly appreciated. Special thanks to the Land Use Committee, which has worked tirelessly in developing an Historic District ordinance and updating and recommending improvements to the Site Plan and Land Use Ordinances, making it easier for all when planning changes to their property.

This year marked a change in the Town's office hours to provide greater morning and evening access to customers. Staff surveyed other towns in Maine and presented the Board with an alternative schedule for a six-month test. Based on the initial study of customers served and comments received, the change will remain in place for the foreseeable future.

Damariscotta is a thriving community, growing and making progress on many fronts. The Waterfront project continues to take shape, including final planning for the public restrooms, being constructed in the summer of 2019. New commercial development on Route 1-B is underway, bringing new businesses and employment opportunities to the town. The Bristol Road sidewalk project has begun, scheduled to be completed before the end of 2019.

The Town "opted in" to medical marijuana and retail sales, cultivation, manufacture, and testing of adult use marijuana. Several community conversations with interested residents of Damariscotta and surrounding towns took place to offer advice to the Board on the preparation of ordinances. Two ordinances are currently being finalized, one for medical marijuana and one for adult use marijuana, and will be presented to the Town for a vote later this year.

The Board of Selectmen thanks you, the residents of Damariscotta, for all of your input and insights during the past year. It is only through your interest in keeping the Town informed of your concerns and your support that we are able to address our community's needs.

FY 2018 Attendance Report

(As required by Town Charter)

Robin Mayer	22 of 24 Meetings
Ronn Orenstein	24 of 24 Meetings
George Parker	5 of 6 Meetings (Resigned 9/5/17)
Amy Leshure	22 of 24 Meetings
Mark Hagar	23 of 24 Meetings
Louis Abbotoni	14 of 15 Meetings (Elected 11/7/17)

Attendance recorded by Clerk's Office

Respectfully submitted,
ROBIN MAYER, Chairman

Town Clerk's Office

The Town Clerk's office is responsible for the recording and preservation of vital records such as births, marriages, and deaths. Issuing certified copies of these records along with making corrections, additions, and deletions are all completed by the Town Clerk's Office in accordance with the State of Maine Office of Vital Records. All new Vital Records are now accessed through the State of Maine Electronic Death Registration System (EDRS), Electronic Birth Registration System (EBRS) and Electronic Marriage Registration System (EMRS). These systems store all vital records electronically which has eliminated much of the need to store paper copies of such records in our town vault.

The Clerk's office is responsible for issuing dog, entertainment, hunting and/or fishing, liquor, marriage, and vending licenses. The responsibility of supervising all State and Municipal elections falls under the Clerk's office as well. Elections are held in the Municipal Building at 21 School Street, with polling hours from 8:00 a.m. until 8:00 p.m. These elections and annual and/or special town meetings could not happen without the generous help of our dedicated Damariscotta residents. Each election cycle, I call on the same community members to serve as election clerks and moderators and they continue to assist us in maintaining the election process. I would like to **THANK YOU** all for your continuing support! You are the ones who make the elections possible! If you are interested in learning how you can assist with the elections, please contact me at the Town Office 563-5168 or mcameron@damariscottame.com.

Dog Licenses: Please bring proof of current rabies vaccination at time of registration. If the dog is spayed or neutered, we will need to see the spay or neutering certificate. Dog licenses expire every year on December 31st, and a late fee of \$25.00 is imposed as of February 1st. This is the State of Maine law and not something the Town is able to waive.

Hunting & Fishing Licenses: Maine residents are eligible for a resident license after being a resident for at least 3 months. New residents must provide proof of residency for both license purchases. For hunting licenses, Maine residents must provide proof of prior license or proof of completion of hunters' safety course. Any Nonresident is eligible to purchase a nonresident hunting license once proof of prior license and hunter safety course completion is provided.

Liquor & Entertainment Licenses: The Damariscotta Board of Selectmen requires a public hearing on all new applications for liquor & entertainment licenses. Applicants are required to pay an advertising fee and attend the public hearing. Renewal applications can be brought into the town office to be signed by the Town Clerk or the Town Manager.

Marriage Licenses: Applicants need to fill out a marriage intention form in front of a Town Clerk or a Notary Public. However, BOTH applicants must sign the official license in the presence of the Town Clerk, before the license will be issued. If the applicants are Maine residents, you must file intentions in the municipality where at least one of you resides. Non-Maine residents may file intentions in any municipality.

Licenses issued 7/1/17 ~ 6/30/18

ATVs:	49
Boats:	280
Dogs:	78
Entertainment:	03
Hunting & Fishing:	121
Liquor:	15
Snowmobiles:	30
Vendor:	02

Boat Registration/ATV/Snowmobile Registration: Damariscotta processes new and renewal boat, ATV, and snowmobile registrations. For “new-to-you” registrations, please bring in a bill of sale listing the serial number, year, make, model and purchase price. For boat registrations, ME registration numbers are helpful if the boat was previously registered in Maine. Sales tax will be collected at time of registration unless purchased through a dealership. If purchased from a dealership, please bring proof of paid sales tax and bill of sale from the dealer. All boat registrations expire on December 31st and all snowmobile and ATV registrations expire on June 30th. ***The Town of Damariscotta offers online registration renewals. Go to our website, www.damariscottame.com and click on online services.**

Vehicle Registrations: Excise tax is required to be paid on all vehicles and most boats in the municipality you reside. These funds stay within your municipality. In order to re-register a vehicle, please bring current proof of insurance, your old registration and current mileage. To register a new vehicle purchased from a dealership you will need to bring the blue copy of the title application, proof of insurance, current mileage and proof that sales tax has been paid. (A brand new car will also require the window sticker from the dealership). For a person-to-person purchase, you are required you to bring a bill of sale with the year, make, model, vehicle identification number, and dollar amount paid. If the car is a 1995 or newer you must have the title from the previous owner, with the backside filled out. ***The Town of Damariscotta offers online registration renewals. Go to our website, www.damariscottame.com and click on online services.**

Voter Registration: New residents may register to vote at any time during the year, even on Election Day! Proof of identity and residency is required at the time of registration. Damariscotta has 1833 registered voters, 701-Democrats, 459-Republicans, 86-Green Independent, 2-Libertarian and 585-Unenrolled (formerly considered ‘Independent’).

This past fiscal year the Town held the following elections with the following voter turnout:

<u>Date</u>	<u>Type of Election</u>	<u>Ballots Cast/Voter Turnout</u>
11/7/17	Referendum/Municipal Election	807
6/12/18	Annual Municipal Election	583
6/12/18	Referendum Election	584
6/13/18	Annual Town Meeting	60

Respectfully Submitted,
MICHELLE P. CAMERON
Town Clerk

Vital Statistics

BIRTHS



This year Damariscotta residents welcomed 14 babies to our town! The laws for vital statistics were changed and we are unable to print the names of these new bundles of joy.

MARRIAGES



Terri Arkin & James Brown
Lawrence Bartlett & Deborah Locke
Ian Barton & Michelle Easton
Toni Crouch & William Curtis
James Davis & Christine Perrino
Sue Guptill & Lawrence Sidelinger
John Jensen III & Megan Newell
Cierra Miller & Maxwell Morang
Candace Niva & William Gaeth
Laura Ostler & David Kinniburgh
Marissa Ouellette & Andrew Bartlett
Meagan Paquette & Jason Schlander

Katherine Rogers & Charles Bass
Laura Sansoucie & Rory O'Donnell
Abigail Schling & Brendan Lynch
Hana Segerstrom & James Walton
Amy Skinner & John Thomas
Leigh Spekke & Donald Cronk
Shannon Sprague & Arlie Frahmman
Linda Sproul & Dennis Sproul
Warren Styer & Roberta Burns
Chrissy Thompson & Brandon Nichols
Kelly Wass & Jonathan Girard
Sonya Winchenbach & David Nichols Jr.

DEATHS



Adams, M. Caroline	12/04/2017	Leeman, Nellie G.	5/4/2018
Benner, Daniel E.	08/20/2017	Lindsay, Richard P.	2/3/2018
Boynton, Helen L.	05/17/2018	Marden, James B.	2/3/2018
Carter, Christopher C.	02/18/2018	McRae, Alice M	4/11/2018
Clark, Marian M.	10/16/2017	Merker, Marcia H.	5/7/2018
Danley, Sandra J.	11/02/2017	Murdoch, Jane H.	8/29/2017
DeRosier, Timothy D.	06/19/2018	Mylow, Louis J.	5/7/2018
Duckett, Elizabeth J.	02/06/2018	Ness, Dean S.	9/2/2017
Gamage, Bernice B.	06/01/2018	Noyes, Atherton III	5/8/2018
Geib, Kristin E.	12/21/2017	O'Brien, Evangeline N.	5/31/2018
Guthrie, Eileen M.	01/18/2018	Palen, Janet G.	2/20/2018
Hale, Muriel P.	10/12/2017	Pinette, Virginia T.	1/17/2018
Hammond, Lucy	12/04/2017	Sawyer, Melissa S.	3/25/2018
Harris, Jean L.	3/20/2018	Sewall, Robert F.	7/14/2017
Huson, Elizabeth D.	2/16/2018	Sicotte, Daniel L.	2/23/2018
Hutchings, Frances G.	4/26/2018	Simmons, Charlotte J.	5/22/2018
Hyson, Christine C.	4/1/2018	Smith, Robert P.	2/6/2018
Johnson, Emily W.	10/8/2017	Waterman, Charles A.	7/30/2017
Johnston, Joanne	2/27/2018	Weymouth, Joan C.	11/26/2017
Lasher, Esther L.	9/3/2017	Wilt, Vera R.	5/25/2018
Law, Marilyn C.	8/14/2017		

Respectfully Submitted,
MICHELLE P. CAMERON
Town Clerk

Assessors' Agent

Property in Damariscotta continues to maintain its valuation. The declared certified ratio was 100% for the fiscal year. The certified ratio of 100% means that the full amount of the Homestead exemption (\$20,000) and Veteran Exemption (\$6,000) is applied to the valuation of the property.

In the State of Maine, the “snapshot” tax date is April 1. What exists as of that date is what gets taxed. This also means that the owner of record as of that date is the one who gets the tax bill. If the property is sold after that date, the taxes need to be pro-rated between the buyer and seller. The owner of record will be receiving the fiscal year tax bill; it is their responsibility to ensure that the new owner gets the bill.

I encourage you to contact this office, either by phone or email, if you have any questions or concerns regarding the taxation process. I welcome having the opportunity to check and refine our data, making whatever changes are warranted. The ultimate goal is to get things right so that the tax burden is spread fairly and equitably across town.

Respectfully submitted,
JURATE J. BARNES, CMA

COMMITMENT

	<u>2017-2018</u>	<u>2016-2017</u>	<u>2015-2016</u>	<u>2014-2015</u>
Land Value	\$144,635,700	\$145,350,100	\$145,408,000	\$145,171,500
Building Value	\$181,953,700	\$182,998,200	\$185,262,300	\$184,530,200
Pers. Prop Value	\$ 8,206,000	\$ 7,883,600	\$ 7,635,200	\$ 7,401,200
Tax Rate/Mil Rate	0.016825	0.01722	0.01706	0.0158
Tax Raised	\$ 5,632,933	\$ 5,789,913	\$ 5,771,492	\$ 5,326,226
Exempt Property Value	\$ 60,129,200	\$59,753,300	\$ 59,484,100	\$ 59,499,000
Revenue Sharing	\$ 117,138	\$ 130,000	\$ 91,000	\$ 115,333
Overlay	\$ 34,451	\$ 37,566	\$ 38,283	\$ 40,249

PROPERTY TAX RELIEF

The following exemptions are made available to taxpayers at a local level. Applications are available at the assessor’s office or online and are ***due on or before April 1st***.

- **HOMESTEAD EXEMPTION** - To qualify, homeowners must be able to declare the property as their principal residence for at least the 12 months preceding the date of the application. Once the application is filed, the exemption remains until the owner sells or changes their place of residence.
- **VETERAN EXEMPTION** - Any veteran or the widow of, who served active duty during a federally recognized war period and, if discharged or retired under honorable conditions. The Veteran must have reached age 62 or must be receiving a pension or compensation from the United States Government for total disability, either service or non-service connected.
- **BLIND EXEMPTION** – Applicant must provide written proof from a medical doctor or eye care professional that they are legally blind.
- **BETE** – Certain businesses may qualify for an exemption on personal property tax for equipment first subject to tax on April 1, 2008. This is an annual application.
- **BETR** – Certain Businesses may qualify for reimbursement on personal property tax paid during the previous year. Taxpayers begin the application process by filing the form “801” with our office.

More information can be viewed on line at
www.maine.gov/revenue/propertytax/propertytaxbenefits/

Cemetery Trustees

Covering the Period of February 2018 through January 2019

We continued to assist scores of people by phone, email, and in person with permits, sales, lot-ownership transfers, burials, stone care, history, and genealogy. We oversaw a dozen burials and the setting of eight new stones and three replacement stones, and we codified the process for determining successive burial rights after the lot owner is deceased. Some families kindly assisted us by providing copies of old deeds and other documents not previously on file with the Town, including a historically interesting 1878 receipt for a monument purchased from dealer F. D. March.

A dozen lots were sold, putting \$6,000 into the Town's coffers. By a vote at the June 2018 Town Meeting, all of that income was placed into the Perpetual Care Fund in an effort to build the balance into a self-sustaining account in the future. An unused double-lot in Bethlehem Cemetery was sold back to the Town, with the Town reimbursing the original buyer for the cost of the lot while retaining the original Perpetual Care payment. A \$1,000 bequest from the estate of Elizabeth Merry-Miller was gratefully received and added to the Perpetual Care Fund. In the course of assisting her attorney's office with that process, we discovered that her headstone bore the incorrect death year, prompting the estate to replace it with a corrected stone.

Considerable time was spent coordinating with FEMA to obtain \$6,553.32 in reimbursements for expenses incurred as a result of the October 2017 storm which damaged 11 headstones and a picket fence.

We are grateful for the responsible dog owners who keep their pets leashed in the cemeteries and clean up after them appropriately. We also appreciate those who are careful to complete the required permits in advance, which helps us keep accurate records. We were concerned by unsupervised children using Hillside Cemetery as a playground in the fall, and by sledding tracks found there in the snow in November. Sadly, we experienced the apparent theft of a metal SAR flag holder from the grave of Revolutionary War veteran Jonathan Russ in Knowlton-Russ Cemetery (GR40) over the winter. While dealing with that, we provided a correction of the site's name to the FindAGrave crowd-sourced website.

We prepared DIY instructions for families who choose to do their own cremation-urn burials. (It's not as simple or easy as one might think.) Unrelated, a 2003 urn vault surfaced in the Norris Yard, which we repaired and covered with additional soil.

Maps for all sites were completed and added to the Town website, in addition to paper copies being put on file at the Town Office. A second set of paper maps was provided to Skidompha Library's Genealogy Department for patron use when the Town Office is closed, and to serve as a backup copy. A metal map sign was installed in the Norris Yard, completing the map installations in the Town cemeteries.

Work continued on the database, with all names added for the Old Hodgdon Yard, Norris Yard, and Annex 1 portions of Hillside. More veterans were identified in the process, and flags were added as appropriate. A notebook listing all veteran flag placements in Damariscotta was prepared and provided to the American Legion, who found it useful as they set flags in all of the cemeteries for Memorial Day. The notebook will be updated each year as needed.

A presentation on Damariscotta cemeteries was provided to the Pemaquid Chapter of the Daughters of the American Revolution, which prompted the group to fund the repair of a DAR flag holder for a grave in the Norris Yard. We also provided the DAR with a list of Revolutionary War veterans buried in Damariscotta and their grave locations. The same list was subsequently provided to a researcher in Massachusetts.

ID badges were prepared for each Trustee, providing a quick verification when visitors are concerned about us being in a cemetery with a shovel, probe, metal detector, or other equipment. We appreciate the awareness of those who question us about such activities.

Hugh Priebe and Edie Parlin of DPW reworked the area in front of the Hillside receiving tomb so that the doors can be opened and water will drain away from the tomb. They also assisted with myriad other projects, including the reseeding of the area around the Walpole arch, hanging the signs on the picket fence, leveling stones whose tilt posed a danger to passersby, resetting fallen stones for whom descendants could not be located, and plowing to open Hillside Lane for a graveside service. A temporary employee, Jeff Paye, was added to the roster specifically to lift and level flush stones, starting with those of veterans; 80 such stones were completed in the fall.

After hitting ledge unexpectedly during a grave opening for a burial in Annex 2, we had ground penetrating radar (GPR) performed in the late fall. While the final report will not be ready until additional site work has been completed in the spring, initial indications are that about one-quarter of Annex 2 is unsuitable for full burials. Lots identified with sub-surface boulders or ledge either will not be sold at all, or will be sold with a deed restriction for cremation burials only. Discussions have begun about the possibility of installing a columbarium in the area most severely impacted by ledge. While the GPR firm was in town, we had them check some areas in Walpole-Huston-Woodward as well, and a number of unmarked burials were discovered. We were able to cross-reference the GPR data with drone images kindly provided by cemetery-neighbor Christina Sewall so we could prepare plans for the spring to search for headstones that may have fallen in years past and gone underground.

As usual, volunteers provided countless hours of work to maintain the Ancient Burial Grounds around town. Once again, Bob Harris and other Lions helped with several jobs, including installing site-name signs at each cemetery with funds for the materials provided by Damariscotta Historical Society. In one instance, an out-of-state descendant provided a donation earmarked for placing a sign at the cemetery where her ancestor is buried. The Society's annual silent auction raised another \$1,500, which also enabled us to deal with several trees that were posing a danger to veteran stones. Other volunteers included Matt Lutkus, who has become our resident expert for tablet-stone repairs and resetting; Adam Leeman, who provided manpower and a trailer to clear debris from three Ancient Burial Grounds; Hale McLean, who helped his grandmother Pat with work in Bethlehem Cemetery; Mac Ray who clears blow-down from the trail to Chapman-McAllister every spring; and our indefatigable "adopters" who quietly care for Ancient Burial Grounds throughout the year, despite the hazards of poison ivy, ticks, and brown-tail moth caterpillars: Steve & Karen O'Bryan, Josh Pinkham, Greg & Bonnie Kipple, J&H Landscaping, Damariscotta River Association, Bill Burlin, Bob Harris, George Dolengowski, Gordon Isleib, Larry Townley, and the Damariscotta-Newcastle Lions Club.

As is true year after year, the staff in the Town Office routinely makes our lives easier by cheerfully answering questions for us and for the public. We would be hard pressed to manage as many details as we do without the help of Jurate Barnes, Cheryl Pinkham, Michelle Cameron, and Rebecca Bartolotta.

LORRAINE FAHERTY
MARY "PAT" McLEAN
PATTI WHITTEN

Damariscotta Tax List for Fiscal Year 2019 (mil rate 16.30)

Name	Location	Map/Lot	Land	Building	Exemption	Total	Tax amt
11 HILLCREST LLC	574 MAIN ST UNIT#105	003-017-105	15,000	35,400	0	50,400	\$821.52
159 BRISTOL LLC	159 BRISTOL ROAD	011-004	144,400	252,300	0	396,700	\$6,466.21
1955 COMPANY, LLC	423 MAIN STREET	001-056	330,000	845,200	0	1,175,200	\$19,155.76
21 WATER STREET, LLC	21 WATER STREET	006-003	323,100	265,100	0	588,200	\$9,587.66
305 STATE STREET, LLC	28 WATER STREET	006-134	140,300	453,400	0	593,700	\$9,677.31
528 MAIN STREET REALTY	528 MAIN STREET	008-010-001	76,800	125,900	0	202,700	\$3,304.01
ABBOTONI LOUIS F & PAULA	BISCAY ROAD	002-031	34,500	0	0	34,500	\$562.35
ABBOTONI FAMILY TRUST							
ABBOTONI, LOUIS F & PAULA W.	35 LESSNER ROAD	002-032-002	43,900	164,500	20,000	188,400	\$3,070.92
ABBOTONI, LOUIS F & PAULA W.	96 BRISTOL ROAD	011-020-001	105,500	139,900	0	245,400	\$4,000.02
ABBOTONI, PAULA W	639 BISCAY ROAD	015-015	144,600	28,500	0	173,100	\$2,821.53
ABBOTONI, PAULA W. & LOUIS	BISCAY ROAD	002-032	56,300	0	0	56,300	\$917.69
ABBOTONI FAMILY TRUST							
ABBOTONI, SCOTT L	552 BISCAY ROAD	002-031-003	44,100	116,700	20,000	140,800	\$2,295.04
ADAMS, LINDA L., TRUSTEE	243 BISCAY ROAD	002-048-006	45,100	156,900	0	202,000	\$3,292.60
LINDA L. ADAMS TRUST							
ADOMEIT, PETER L	119 BRISTOL ROAD	011-011	112,900	222,700	0	335,600	\$5,470.28
ADOMEIT, MARILYN R. SANDERS							
AGJH, LLC	162 BISCAY ROAD	003-008	119,800	9,500	0	129,300	\$2,107.59
AHO, ARNOLD J, AHO, NANCY K	9 AHO LN	017-005	120,800	21,700	0	142,500	\$2,322.75
AHO, ARNOLD J, AHO, NANCY K	10 AHO LN	017-006	86,100	26,400	0	112,500	\$1,833.75
AKELEY, REBECCA R. & BENNER,	CATHEDRAL PINES RD	004-075-009	50,200	0	0	50,200	\$818.26
STORER, RICHARD R., JR. &							
AKELEY, REBECCA R. & RHONDA	HEATER ROAD	002-062	40,700	0	0	40,700	\$663.41
ELTA M STORER CREDIT							
AKELEY, STEVEN D	18 BACK FORTY FARM RD	004-051	72,200	251,900	20,000	304,100	\$4,956.83
AKELEY, REBECCA S							
ALLEN, JONATHAN	248 BRISTOL ROAD	001-030-003	133,900	118,200	0	252,100	\$4,109.23
ALLEN, JOANNE L ALLEN							
ALLEN, MATTHEW	BISCAY ROAD	003-012-004	48,700	0	0	48,700	\$793.81
ALLEN, MATTHEW	206 BISCAY ROAD	004-002-002	45,300	232,900	0	278,200	\$4,534.66
ALLEN, PATRICK R.	13 WESTVIEW ROAD	001-027-002	126,700	190,100	20,000	296,800	\$4,837.84
ALLEN, NATALIE A.							
ALLEN, ROSAMOND WARREN,	42 WATER STREET	009-019	136,500	210,800	0	347,300	\$5,660.99
ROSAMOND WARREN ALLEN REV							
ALYESBURY, THOMAS R. &	33 HIGH STREET	009-050	54,200	75,100	0	129,300	\$2,107.59
ALYESBURY NOMINEE TRUST							
AMES & BARNES & CARNEY, M.A.	LESSNER ROAD	002-002	7,900	0	0	7,900	\$128.77
MOODY A JR. & SUZANNE							
ANDERSON, KATHLEEN D	186 ELM ST, UNIT#3	006-047-004	75,000	226,300	20,000	281,300	\$4,585.19
ANDERSON, THOMAS W	97 WESTVIEW ROAD	001-027-013	277,700	218,600	0	496,300	\$8,089.69
ANGELL, CHARLES F	177 BRISTOL ROAD	011-002	127,400	54,300	0	181,700	\$2,961.71
ANGELL, KIMBERLY A BUFFUM							
ANGOFF, WALTER & RHODA R.	100 COHEN LANE	004-059	604,500	134,600	0	739,100	\$12,047.33
LEON H. COHEN FAMILY TRUST							
ANTHONY, CYNTHIA	OFF PIPER MILL RD	001-050-006	45,000	0	0	45,000	\$733.50
APPELL, SUZANNE M	647 BISCAY ROAD	015-018	162,000	37,100	0	199,100	\$3,245.33
APPELL, WARREN C. &	79 EAGLE LANE	002-005	365,100	296,800	0	661,900	\$10,788.97
TRUSTEES OF THE APPELL COTTAGE							
APPELL, WARREN C. &	78 EAGLE LANE	002-005-008	193,300	63,400	0	256,700	\$4,184.21
TRUSTEES OF THE APPELL COTTAGE							
APPLEGATE, JOSEPH A	193 TWIN COVE LANE	016-036	183,500	97,700	0	281,200	\$4,583.56
APRIL C. WOLF, JENNIFER E.	ISLAND-PEM. POND	004-058	6,300	0	0	6,300	\$102.69
DOYLE FAMILY TRUST							
ARBOGAST, SHAWN	6 SOUTH RD	004-074-913	0	10,900	0	10,900	\$177.67
ARBOGAST, NICOLE SIDELINGER							
ARNOLD, PETER S	13 BRANCH ROAD	003-050	49,000	132,500	20,000	161,500	\$2,632.45
EVERETT, GENEIE							
ARTER, DEBRA L	305 BRISTOL ROAD	001-016	135,500	137,500	0	273,000	\$4,449.90
ASSELTA, LYNETTE	52 BRISTOL ROAD	009-036-001	126,400	144,200	20,000	250,600	\$4,084.78
AST, CAROL P	120 ELM ST, UNIT#3	006-042-003	90,000	171,500	0	261,500	\$4,262.45
ATKINSON, JENNIFER	54 BRANCH ROAD	003-056	44,500	75,100	0	119,600	\$1,949.48
ATKINSON, MICHAEL TATRO							
ATLANTIC COMM. ENTERPRISES, LLC	118 BISCAY ROAD	003-005-001	66,700	164,400	0	231,100	\$3,766.93
ATWOOD, JR, MILFORD &	SHAMROCK LANE	002-047-012	32,500	0	0	32,500	\$529.75
CYNTHIA M(JT)							

Name	Location	Map/Lot	Land	Building	Exemption	Total	Tax amt
AULT, CHARLES F, AULT, NANCY G	42 ALISON LANE	004-079-004	45,600	382,800	20,000	408,400	\$6,656.92
AUSTEN, JC & KF & JA & KA & JOYCELYN AUSTEN FAMILY	73 WESTVIEW ROAD	001-027-010	297,300	272,400	0	569,700	\$9,286.11
AUSTIN, DARCY	21 PLEASANT STREET	007-038	86,200	110,500	20,000	176,700	\$2,880.21
AUSTIN, HADLEY W	28 WESTVIEW ROAD	001-027-021	128,900	152,200	0	281,100	\$4,581.93
AUSTIN, SARAH K ROCKWELL							
AVANTAGGIO, AUGUST R	200 HEATER ROAD	001-071	58,000	147,200	20,000	185,200	\$3,018.76
AVANTAGGIO, ABBY R							
AVANTAGGIO, MARY M	156 BRISTOL ROAD	001-036	180,900	291,400	20,000	452,300	\$7,372.49
AVANTAGGIO, MARY M	HEATER ROAD	001-047-009	69,200	0	0	69,200	\$1,127.96
AVERILL, MARJORIE E	73 BISCAY ROAD	001-065-002	56,300	182,600	20,000	218,900	\$3,568.07
BABB, BRUCE E	108 PINE RIDGE RD	001-014-010	101,500	209,300	0	310,800	\$5,066.04
BABB, JULIA B BABB							
BACHELDER, BRUCE A	285 BISCAY ROAD	002-047-001	49,800	223,500	20,000	253,300	\$4,128.79
BACHELDER, KAREN							
BACK MEADOW FARM, INC.	257 BACK MEADOW RD	004-024	77,300	119,600	0	196,900	\$3,209.47
BACK MEADOW FARM, INC.	BACK MEADOW RD	004-024-001	31,500	0	0	31,500	\$513.45
BAILEY, JAMES C, BAILEY, NANCY H	329 BRISTOL ROAD	001-010-001	123,200	141,800	32,000	233,000	\$3,797.90
BAILEY, TIMOTHY, BAILEY, RUBY (JT)	7 BROOK LANE	004-041-005	40,700	28,600	20,000	49,300	\$803.59
BAPTIST CHURCH	4 BRISTOL ROAD	006-120	204,000	458,000	662,000	0	\$0.00
BAPTIST CHURCH PARSONAGE	248 MAIN STREET	006-083	109,300	154,800	20,000	244,100	\$3,978.83
BARKER, JAMES	BISCAY ROAD	004-080	27,000	0	0	27,000	\$440.10
BARTLETT, BRUCE A	583 EGYPT ROAD	004-079-007	43,900	167,100	26,000	185,000	\$3,015.50
BARTLETT, MARGARET E							
BARTLETT, LAWRENCE A	25 BRISTOL ROAD	009-016	105,500	126,900	0	232,400	\$3,788.12
BARTLEY, RICHARD J., TRUSTEE	48 WATER STREET	009-020	126,700	240,900	0	367,600	\$5,991.88
RICHARD J. BARTLEY							
BATCHELDER, RACHEL A	81 STANDPIPE ROAD	004-010-001	44,600	0	0	44,600	\$726.98
BATH SAVINGS INSTITUTION	8 CHURCH STREET	006-085	99,100	318,900	0	418,000	\$6,813.40
BAUSCH, MARY K., TRUSTEE	156 LESSNER ROAD	002-013	129,700	150,900	0	280,600	\$4,573.78
BAUSCH, WILLIAM E., TRUSTEE	156 LESSNER ROAD	002-013	129,700	150,900	20,000	260,600	\$4,247.78
BAYSIDE PLUMBING, INC	22 BELVEDERE ROAD	003-031-006	42,000	8,600	0	50,600	\$824.78
BAZEL, P.R., STEPHANIE	3 NORTH ROAD	004-074-915	0	9,800	0	9,800	\$159.74
BEAN, SONDR	21 BISCAY ROAD	001-061-001	53,000	37,600	20,000	70,600	\$1,150.78
BEARCE, LORRAINE P	140 LESSNER ROAD	002-014	30,700	112,800	20,000	123,500	\$2,013.05
BEBB, DAVID E, BEBB, PHYLLIS BEBB	296 BISCAY ROAD	004-003-001	45,600	263,000	20,000	288,600	\$4,704.18
BEBOUT, ROGER A	10 HIGH STREET	009-040	101,100	142,400	0	243,500	\$3,969.05
BEBOUT, JUDITH S							
BECKWITH, ROBERT W	106 CASTAWAY COVE LN	004-054-002	215,200	35,300	0	250,500	\$4,083.15
BEGIN, JENNIFER R, BEGIN, LEO D	27 PLEASANT STREET	007-036	62,200	91,200	26,000	127,400	\$2,076.62
BELKNAP, BETH	4 HUTCHINGS ROAD	001-068-904	0	10,800	10,800	0	
BELKNAP, DANIEL F	56 WATER STREET	009-022-002	129,300	188,800	20,000	298,100	\$4,859.03
BELKNAP, DAVID J	9 BELKNAP POINT RD	009-026	267,400	178,200	20,000	425,600	\$6,937.28
BELKNAP, LOUISE M							
BELKNAP, JACQUELINE ALANA	10 BELKNAP PT RD	009-025	223,400	374,800	20,000	578,200	\$9,424.66
BELKNAP, KAREN V	40 JUNIPER LN	014-012	195,600	81,700	0	277,300	\$4,519.99
BELKNAP, SAMUEL L., III & CHRISTINA	145 CHURCH STREET	007-048-001	66,700	160,400	0	227,100	\$3,701.73
BELKNAP, SAMUEL L., JR. PERSONAL	7 BELKNAP POINT RD	009-027	273,900	237,900	0	511,800	\$8,342.34
ESTATE OF LUCY S. BELKNAP							
BENNER, DEVIN J	MAIN STREET	003-022	307,500	0	0	307,500	\$5,012.25
BENNER, YVETTE M							
BENNER, DEVIN J	7 HAMMOND STREET	005-004	39,300	180,000	0	219,300	\$3,574.59
BENNER, YVETTE M JT							
BENNER, KEVIN	506 BISCAY ROAD	002-035	77,700	203,000	20,000	260,700	\$4,249.41
BENNER, LARRY, BENNER, KAREN	217 LESSNER ROAD	002-009-001	43,900	181,800	20,000	205,700	\$3,352.91
BENNER, RHONDA R, AKELEY, STORER, RICHARD R., JR.	HEATER ROAD	002-060-001	8,700	0	0	8,700	\$141.81
BENNER, RHONDA R, AKELEY, STORER, RICHARD R., JR.	OFF HEATER ROAD	002-068-002	3,000	0	0	3,000	\$48.90
BENNER, ROY, BENNER, LAURA	4 BARSTOW ROAD	001-068-916	0	18,000	0	18,000	\$293.40
BENNER, ROY A, BENNER, LAURA L	15 HUTCHINGS ROAD	001-068-001	44,800	120,500	20,000	145,300	\$2,368.39
BENNER, YVETTE M, BENNER, DEVIN J	591 MAIN STREET	005-003	61,200	263,800	0	325,000	\$5,297.50
BENT, JASON J	18 MEMORY LANE	003-004-003	66,400	54,400	0	120,800	\$1,969.04
BERG, STEPHANIE K., TRUSTEE	58 HEADGATE ROAD	002-046-013	44,000	198,000	20,000	222,000	\$3,618.60
STEPHANIE K BERG REVOCABLE							
BERGER, MARY	HEATER ROAD	002-070	28,800	0	0	28,800	\$469.44
BERNIER, ROBERT, BERNIER, RENEE	12 CREEK LANE	003-055-011	43,000	243,800	0	286,800	\$4,674.84

Name	Location	Map/Lot	Land	Building	Exemption	Total	Tax amt
BERRIMAN, WILLIAM T. 2011	44 JUNIPER LN	014-010	175,400	37,400	0	212,800	\$3,468.64
BERRY, JOYCE	273 EGYPT ROAD	004-060	46,200	175,900	0	222,100	\$3,620.23
BETKE, GEORGE C JR	13 W. LEWIS PT RD	006-051	259,900	291,900	20,000	531,800	\$8,668.34
BETKE, MARY ANN W							
BETTERLEY, MARY D	15 BRISTOL RD UNIT 1	006-124-001	75,000	140,800	20,000	195,800	\$3,191.54
BICKFORD, HENRY S	70 PINKHAM ROAD	002-043-003	42,300	65,400	20,000	87,700	\$1,429.51
BICKFORD, ELIZABETH F							
BICKMORE, REBECCA L	17 BREEZY COVE LANE	016-022	155,200	99,700	0	254,900	\$4,154.87
BILLINGS & COLE INC.	83 BISCAY ROAD	001-066-001	91,900	54,500	0	146,400	\$2,386.32
BILLINGS, LAURA JERMAIN	25 CHURCH STREET	006-098	72,600	148,600	20,000	201,200	\$3,279.56
BISCAY ROAD CORPORATION	4 JACKIES TRAIL	003-002	140,400	214,400	354,800	0	\$0.00
BISCAY WOODS, LLC	413 BISCAY ROAD	002-043-001	42,000	177,700	0	219,700	\$3,581.11
BIZIER, MARC D	113 ABBIE LANE	004-073-002	43,900	105,800	0	149,700	\$2,440.11
BLACK, JOSEPH W, BLACK, JOY A JT	190 BISCAY ROAD	003-009	44,600	117,100	20,000	141,700	\$2,309.71
BLACK, VICKI K	73 BRISTOL ROAD	009-006	115,200	306,200	20,000	401,400	\$6,542.82
MOON, CONSTANCE J (JT)							
BLAKE, NATALIE T	200 BRISTOL ROAD	001-029-001	124,300	111,100	0	235,400	\$3,837.02
BLANCHARD, BETTY G	14 BROOKSONG LANE	004-033	48,200	220,000	26,000	242,200	\$3,947.86
BLANCHARD, LINDA A	13 BROOKSONG LANE	004-033-003	44,100	144,500	20,000	168,600	\$2,748.18
FLEMING, SEAN							
BOEHLER, ARIFA	63 BACK MEADOW RD	005-011	42,300	103,700	20,000	126,000	\$2,053.80
BOGGS, LELAND E II	211 BISCAY ROAD	002-048-004	44,100	20,900	0	65,000	\$1,059.50
BOGGS, VALERIE R. BOGGS (JT)							
BOGGS, ROBIN E	9 ALISON LANE	004-079-002	45,000	288,100	0	333,100	\$5,429.53
BOISSEAU, TRACEY JEAN	62 ELM ST, UNIT #7	006-040-007	90,000	188,200	0	278,200	\$4,534.66
HOPPE, KIRK ARDEN							
BORISE, JONATHAN R	5 CHAPMAN STREET	006-090	92,300	91,800	0	184,100	\$3,000.83
BOUCHER, LISA M	199 BRISTOL ROAD	001-032	110,000	76,500	0	186,500	\$3,039.95
BOURGON, ERNEST L	62 BRISTOL ROAD	009-039	100,800	161,400	20,000	242,200	\$3,947.86
BOURGON, FLORENCE N							
BOYD, JASON G	STANDPIPE ROAD	004-005	29,300	0	0	29,300	\$477.59
BRACY, MARTHA C	16 VINE STREET	006-108	73,600	145,800	0	219,400	\$3,576.22
BRACY, LLOYD N BRACY							
BRADBURY, WILLIAM A	757 MAIN STREET	003-058-002	74,800	201,500	0	276,300	\$4,503.69
BRADBURY, CHRISTINA P							
BRADLEY, ANTHONY B	30 WHITE OAK RIDGE RD	004-027-004	44,300	120,000	0	164,300	\$2,678.09
BRADLEY, KATHERINE L, TRUSTEE,	651 BISCAY ROAD	015-019	243,000	155,800	0	398,800	\$6,500.44
MC CRACKEN, MATTHEW B,							
BRALEY, GRIFFITH C, BRALEY, JOY	420 BISCAY ROAD	004-079-006	43,100	120,800	20,000	143,900	\$2,345.57
BREWER, CHARLES F. JR.,	16 BREEZY COVE LANE	016-023	215,200	78,200	0	293,400	\$4,782.42
CHARLES F BREWER JR TRUST							
BREWER, DEANE R	22 LEWIS POINT RD	006-048	223,700	182,800	20,000	386,500	\$6,299.95
BREWER, FREDERICK W	591 EGYPT ROAD	004-079-010	44,800	212,600	20,000	237,400	\$3,869.62
BREWER, RICHARD, BREWER, JEAN	19 LONG LANE	003-057-913	0	12,300	12,300	0	\$0.00
BRIGGS, BARBARA PLUMMER	OYSTER CREEK LANE	003-055-005	24,300	0	0	24,300	\$396.09
BRIGGS, JAMES, ET AL	17 BRIGGS LN	001-002	305,500	113,600	0	419,100	\$6,831.33
BRIGGS, WILLIAM M	49 CHURCH STREET	006-089	49,800	92,400	0	142,200	\$2,317.86
BRIGHT, CONSTANCE E	14 KEENE WOODS RD	003-061-005	42,000	126,700	20,000	148,700	\$2,423.81
PARSONS, PAUL G							
BRIGNAC, HAILEY, STARK, ROBERT	7 HOLMES LANE	001-014-003	101,100	135,700	0	236,800	\$3,859.84
BRINKER ELLEN L. & BRINKER	173 SCHOOL STREET	011-019	79,900	111,900	0	191,800	\$3,126.34
STURGEON, MADELYN C B							
BROSSEAU, DOROTHY M	77 LESSNER ROAD	002-027-002	44,300	205,300	20,000	229,600	\$3,742.48
BROWN, EMMA D	US HIGHWAY 1	003-049	26,200	0	0	26,200	\$427.06
BROWN, MICHELE F	47 BACK MEADOW RD	005-011-001	43,900	80,500	20,000	104,400	\$1,701.72
BROWN, JAMES A (JT)							
BROWN, TIMOTHY B	128 CASTAWAY COVE LN	004-054-003	293,500	42,300	0	335,800	\$5,473.54
BROWN, MARGARET A. MC							
BRUCE R. JEFFREY 2018	159 COTTAGE PT RD	012-010	173,100	81,500	0	254,600	\$4,149.98
BRUNCKHURST, DAVID	125 BRISTOL ROAD	011-011-001	112,900	153,100	0	266,000	\$4,335.80
BRUNCKHURST, JEANNE							
BRYANT, CORRONE E	552 MAIN STREET	003-001-006	96,900	253,600	20,000	330,500	\$5,387.15
BRYANT, RUTH ANNE							
BRYANT, JOHN	11 HUTCHINGS ROAD	001-068-911	0	6,200	0	6,200	\$101.06
BRYANT, VALERIE	9 BIRCH LANE	003-057-923	0	14,400	14,400	0	\$0.00
BUCK, ANDREW	176 BRISTOL ROAD	011-025	132,200	173,400	0	305,600	\$4,981.28
BUCK, GLENDEL RONQUILLO							

Name	Location	Map/Lot	Land	Building	Exemption	Total	Tax amt
BUCKLAND, BRUCE L BUCKLAND, SUSAN L	15 LAUREL LANE	003-064-003	49,300	181,500	20,000	210,800	\$3,436.04
BUCKLAND, LINDSY R BUCKLAND, BENJAMIN A	16 LAUREL LANE	003-064-001	45,700	193,700	0	239,400	\$3,902.22
BUCKLEY, DANIEL G BUCKLEY, MIRIAM K	263 BRISTOL ROAD	001-021	132,900	197,400	20,000	310,300	\$5,057.89
BUNKER, HELEN N BUNKER, ORLAND L BUNKER	63 CENTER STREET	003-065	46,500	100,400	26,000	120,900	\$1,970.67
BURCH, CLIFTON BURCH, DARLENE T (JT)	78 OLD COUNTY RD	001-005-011	108,700	116,600	20,000	205,300	\$3,346.39
BURKE, GAIL F C/O GAIL BURKE, PR ESTATE OF	MAIN STREET	003-001-002	99,600	0	0	99,600	\$1,623.48
BURKE, GAIL F C/O GAIL BURKE, PR ESTATE OF	MAIN STREET	003-001-009	91,600	0	0	91,600	\$1,493.08
BURKE, LOUISE	47 STANDPIPE ROAD	004-005-001	48,700	53,500	20,000	82,200	\$1,339.86
BURLIN, CHARLES WILLIAM III	184 CHURCH STREET	008-006	113,900	93,300	0	207,200	\$3,377.36
BURNHAM, DAVID V BURNHAM, VIRGINIA M	146 BACK MEADOW RD	003-026-001	43,600	112,600	20,000	136,200	\$2,220.06
BURNHAM, FREDERICK AJR BURNHAM, TERESA G	28 CREEK LANE	003-055-009	43,100	133,800	20,000	156,900	\$2,557.47
BURNS, STEVEN F	19 HOFFSES BEACH LN	004-071-002	52,300	69,200	20,000	101,500	\$1,654.45
BURRAGE, JEAN W	353 BRISTOL ROAD	001-007-001	129,400	206,900	20,000	316,300	\$5,155.69
BURROWS, JOSEPH N BURROWS, DENISE G RANKIN	358 BRISTOL ROAD	001-005-001	119,900	188,200	20,000	288,100	\$4,696.03
BUTCHER, LAKSHMI	111 TWIN COVE LANE	016-013	282,800	60,000	0	342,800	\$5,587.64
BYKOWSKI, BRUCE	35 WATER STREET	006-001-001	225,200	315,500	0	540,700	\$8,813.41
CAHILL, MICHAEL J CAHILL, PRISCILLA J CAHILL	350 BRISTOL ROAD	001-008-002	117,700	168,500	20,000	266,200	\$4,339.06
CAMDEN NATIONAL BANK	4 COASTAL MARKET DR	006-118-001LSE	0	321,500	0	321,500	\$5,240.45
CAMERON, MICHELLE P CAMERON, LEWIS A	105 CAMERON COVE LN	002-021	175,000	161,600	20,000	316,600	\$5,160.58
CAMERON, MIKAELA	CAMERON COVE LN	002-021-002	32,700	0	0	32,700	\$533.01
CAMPBELL, CATHERINE E	54 PINKHAM ROAD	002-043-004	43,600	121,400	20,000	145,000	\$2,363.50
CAMPBELL, JAMES W. & ROSALIE	186 CHURCH STREET	008-007	91,900	87,100	20,000	159,000	\$2,591.70
CAPEN, JOCELYN S	77 BRISTOL ROAD	009-005	120,500	138,400	20,000	238,900	\$3,894.07
CARLSON, SHAWN	57 HIGH STREET		87,100	141,500	0	228,600	\$3,726.18
CARLSON-PHILLIPS, BONNIE PHILLIPS, MICHAEL BRITTON	128 SHAMROCK LANE	002-056-001	89,900	77,200	20,000	147,100	\$2,397.73
CARMICHAEL, DAVID L CARMICHAEL, BETTINA T (JT)	76 BRISTOL ROAD	009-058	93,300	204,600	26,000	271,900	\$4,431.97
CARON, THOMAS RAYMOND CARON, DANIELLE SUZANNE	57 PINE RIDGE ROAD	001-014-014	113,100	350,900	20,000	444,000	\$7,237.20
CARPENTER, DAVID	62 ELM ST, UNIT #4	006-040-004	90,000	67,000	0	157,000	\$2,559.10
CARPENTER, SARAH HEBB, HEBB MAINE REALTY TRUST	133 COTTAGE PT RD	012-017	191,800	31,400	0	223,200	\$3,638.16
CARTER, PAMELA H., PERSONAL ESTATE OF RUTH M. HOUSE	45 CHAPMAN STREET	007-002	69,300	65,400	0	134,700	\$2,195.61
CASE, STEVEN B	416 EGYPT ROAD	004-070-001	42,100	79,500	20,000	101,600	\$1,656.08
CASE, STEVEN B	142 EGYPT ROAD	004-047-005	47,100	43,700	0	90,800	\$1,480.04
CASSIS, MATTHEW	9 JUNIPER LN	002-020	29,600	127,000	0	156,600	\$2,552.58
CENTRAL LINCOLN COUNTY AMBULANCE SERVICE, INC.	29 PIPER MILL ROAD	001-050-002	46,800	356,500	403,300	0	\$0.00
CENTRAL LINCOLN COUNTY YMCA	525 MAIN STREET	003-011	162,500	1,989,000	2,151,500	0	\$0.00
CENTRAL LINCOLN COUNTY YMCA	MAIN STREET	003-012-003	41,600	0	41,600	0	\$0.00
CENTRAL LINCOLN COUNTY YMCA	OFF BACK MEADOW RD	003-013	7,900	0	7,900	0	\$0.00
CENTRAL MAINE POWER COMPANY	VARIOUS	CMP-T+D	2,753,700	0	0	2,753,700	\$44,885.31
CHALMERS, JEFF B CHALMERS, SUSAN D CHALMERS	2 HODGDON STREET	006-055	76,600	118,800	20,000	175,400	\$2,859.02
CHAMERLAIN, LEE CHAMERLAIN, CINDY	5 ASH LANE	003-057-901	0	7,600	0	7,600	\$123.88
CHAPMAN, BRUCE T	BACK MEADOW RD	003-025	48,900	0	0	48,900	\$797.07
CHAPMAN, HELEN	87 BACK MEADOW RD	003-025-001	40,000	60,300	20,000	80,300	\$1,308.89
CHAPMAN, JEFFREY E	301 BACK MEADOW RD	004-029-001	40,200	0	0	40,200	\$655.26
CHAPMAN, PRISCILLA A CHAPMAN, ELAINE JEAN CYR	BELVEDERE ROAD	003-044	7,100	0	0	7,100	\$115.73
CHASSE, NICHOLAS J	464 MAIN STREET	008-026	295,800	525,400	0	821,200	\$13,385.56
CHEEK, OZZIE K, MYERS, KIMBERLY S	58 SHAMROCK LANE	002-047-008	44,900	217,600	20,000	242,500	\$3,952.75

Name	Location	Map/Lot	Land	Building	Exemption	Total	Tax amt
CHELSEA MARKET REALTY LLC	422 MAIN STREET	010-017	148,800	113,100	0	261,900	\$4,268.97
CHERRY, JEFFREY D HOGAN, KATHLEEN (JT)	27 CHURCH STREET	006-097	75,700	169,900	0	245,600	\$4,003.28
CHEUNG, ELYSIA M	250 EGYPT ROAD	004-053	59,500	149,300	0	208,800	\$3,403.44
CHRIST, NICHOLAS P CHRIST, PENELOPE C CHRIST	94 KEENE WOODS RD	003-061-022	42,000	181,100	0	223,100	\$3,636.53
CHRISTENSON, LULA	6 BARSTOW RD	001-068-918	0	20,000	0	20,000	\$326.00
CLANCY, ERIN S. LIVING TRUST	7 RIVER LANE	006-044	136,300	170,500	0	306,800	\$5,000.84
CLARK APARTMENTS, LLC	115 ELM STREET	006-071	47,200	107,800	0	155,000	\$2,526.50
CLARK APARTMENTS, LLC	93 ELM STREET	006-072	79,000	263,400	0	342,400	\$5,581.12
CLARK, DEVAN, HARRIS, SIERRA	52 CENTER STREET	003-063-004	34,100	86,300	0	120,400	\$1,962.52
CLARK, JOSEPH D CLARK, ALICIA G HUNTER	155 CHURCH STREET	008-022	94,700	115,800	0	210,500	\$3,431.15
CLARK, KERMIT R CLARK, GEORGIA A CLARK	52 STANDPIPE ROAD	004-007	54,500	116,800	20,000	151,300	\$2,466.19
CLARK, MILLARD S, CLARK, ADELE L	ABBIE LANE	004-073-004	31,000	0	0	31,000	\$505.30
CLARK, ROBERT ROBERT CLARK, JR (JT, WROS)	382 MAIN STREET	007-054	203,100	45,800	0	248,900	\$4,057.07
CLARY, BETSY JANE	67 HUSTON COVE LN	001-032-001	192,100	62,600	0	254,700	\$4,151.61
CLAUDATUS, DOINA CLAUDATUS, DAVID PHIPPS (JT)	24 CHAPMAN STREET	007-010	57,000	74,000	0	131,000	\$2,135.30
CLIFFORD, CYNTHIA A	59 SCHOOL STREET	010-008	80,300	114,200	0	194,500	\$3,170.35
CLIPPERSHIP LLC	SCHOOL STREET	001-050	169,300	0	0	169,300	\$2,759.59
COASTAL KIDS PRE-SCHOOL LINCOLN COUNTY CHILDRENS SERVICES	12 JACKIES TRAIL	003-002-002	109,500	470,900	580,400	0	\$0.00
COGGER, CHERYL	576 EGYPT ROAD	002-040	45,700	201,000	20,000	226,700	\$3,695.21
COLBURN, ROBERT T GREEN, LAURIE B (JT)	37 ROCKY RUN ROAD	002-039-001	43,600	116,100	20,000	139,700	\$2,277.11
COLBY & GALE, INC	155 BISCAY ROAD	002-048-009	29,800	0	0	29,800	\$485.74
COLBY & GALE, INC	28 BISCAY ROAD	003-002-001	155,800	0	0	155,800	\$2,539.54
COLBY & GALE, INC,	105 MAIN STREET	006-015	271,300	67,800	0	339,100	\$5,527.33
COLBY & GALE, INC.	154 BISCAY ROAD	003-007	249,200	674,700	0	923,900	\$15,059.57
COLBY & GALE, INC.	ELM STREET	006-038	382,900	874,500	0	1,257,400	\$20,495.62
COLBY, MARCELINE B FLATLEY, JAYNE C	74 CHURCH STREET	007-029	26,400	50,400	0	76,800	\$1,251.84
COLE, RENEE J	1 OAK RD	002-033-003	38,300	144,400	20,000	162,700	\$2,652.01
COLE, STEPHEN, & GIFFORD, LINDA	80 BRISTOL ROAD	009-059	127,900	177,900	20,000	285,800	\$4,658.54
COLLAMORE, SUSAN E	180 LESSNER ROAD	002-010-001	42,000	45,500	20,000	67,500	\$1,100.25
COLLINS, JAMES R	574 MAIN ST UNIT#112	003-017-112	15,000	39,700	0	54,700	\$891.61
COLLINS, MARK G COLLINS, KATHLEEN D	41 NOAH LANE	018-003	176,700	29,600	0	206,300	\$3,362.69
COLQUHOUN FAMILY HOLDINGS,	218 BRISTOL ROAD	001-028	192,400	542,600	0	735,000	\$11,980.50
COLQUHOUN FAMILY HOLDINGS,	BRISTOL ROAD	001-030	48,500	0	0	48,500	\$790.55
COLQUHOUN FAMILY HOLDINGS,	220 BRISTOL ROAD	001-028-001	146,200	523,300	0	669,500	\$10,912.85
CONANT, SCOTT D CONANT, DEBRA A	51 LESSNER ROAD	002-028	42,100	129,900	20,000	152,000	\$2,477.60
CONSTANTINE, DEANE G	7 WESTVIEW ROAD	001-027-001	125,600	213,800	20,000	319,400	\$5,206.22
COOKSON, COREY	9 HUTCHINGS ROAD	001-068-909	0	12,700	12,700	0	\$0.00
COPPER TREE HOLDINGS LLC	105 CHURCH STREET	007-016	90,300	104,700	20,000	175,000	\$2,852.50
COPPOLA, WILLIAM	590 MAIN STREET	003-020-002	295,600	367,600	0	663,200	\$10,810.16
CORP OF PRESIDING BISHOP OF CHURCH OF LATTER DAY SAINTS	61 BELVEDERE ROAD	003-036-002	175,500	624,700	800,200	0	\$0.00
CORSCADEN, HANNAH V CORSCADEN, JAMES A	111 CHURCH STREET	007-015	48,200	79,200	0	127,400	\$2,076.62
CORSCADEN, JAMES A IV	86 HODGDON STREET	007-044	94,400	156,900	20,000	231,300	\$3,770.19
CORSON, ALLEN CORSON, YUAN YUAN W	67 KEENE WOODS RD	003-061-011	42,000	182,500	26,000	198,500	\$3,235.55
COSGROVE, JAMES F	15 CHURCH STREET	006-102	49,800	124,300	20,000	154,100	\$2,511.83
COSGROVE, JAMES F	61 CHURCH STREET	007-022	70,400	201,500	0	271,900	\$4,431.97
COTTAGE IN THE WOODS	117 CASTAWAY COVE LN	004-056	118,200	135,400	0	253,600	\$4,133.68
COUGH, JOHN F JT	48 RUSSELL LANE	001-014-023	39,000	193,500	20,000	212,500	\$3,463.75
COVES EDGE, INC.	CHASE POINT LANE	001-041	397,500	0	0	397,500	\$6,479.25
COVES EDGE, INC.	51 SCHOONER STT	011-027-001	620,600	2,178,400	2,799,000	0	\$0.00
COWAN, LEAH J P, PUCKEY, JOHN S	81 WESTVIEW ROAD	001-027-011	296,200	110,600	0	406,800	\$6,630.84
COWAN, MARCIA A	37 CHURCH STREET	006-093	57,000	106,100	26,000	137,100	\$2,234.73
CREAMER, SHANE L	131 ABBIE LANE	017-016	213,300	115,700	20,000	309,000	\$5,036.70
CREAMER, SHANE L	ABBIE LANE	004-073-007	35,700	0	0	35,700	\$581.91

Name	Location	Map/Lot	Land	Building	Exemption	Total	Tax amt
CREAMER, TRAVIS	408 EGYPT ROAD	004-070	63,700	50,000	0	113,700	\$1,853.31
CROCETTI, ALFRED E	27 FULLER RUN ROAD	002-063-001	44,100	15,000	0	59,100	\$963.33
CROCETTI, RUTH STACIE							
CROCKER, NEAL J	48 CENTER STREET	003-063-003	40,600	96,500	0	137,100	\$2,234.73
CROCKER, SHELDON M	49 EAGLE LANE	002-005-006	44,400	98,500	26,000	116,900	\$1,905.47
CROCKER, DANA A							
CROCKER, WILLIAM A	38 ROCKY RUN ROAD	002-039	46,000	171,200	20,000	197,200	\$3,214.36
CROCKETT, MELISSA D	454 EGYPT ROAD	004-071-001	44,200	21,000	0	65,200	\$1,062.76
CROCKETT, ANDREW CROCKETT							
CRONK, DONALD	174 BACK MEADOW RD	003-040-002	38,400	28,000	0	66,400	\$1,082.32
CRONK, DONALD, CRONK, LEIGH A	22 EGYPT ROAD	004-039-002	44,100	136,200	20,000	160,300	\$2,612.89
CROOKER, PETER E, CROOKER, JILL M	157 TWIN COVE LANE	016-029	160,900	69,700	0	230,600	\$3,758.78
CROUCH, TONI L	12 HIGH STREET	009-041	54,200	112,200	0	166,400	\$2,712.32
CUFFE, ELIZABETH C K	131 BRISTOL ROAD	011-010	110,900	237,000	0	347,900	\$5,670.77
CUNNINGHAM, MAURICE	41 BEACH LANE	015-006-002	6,900	0	0	6,900	\$112.47
DEVLIN, MARY							
CUNNINGHAM, MAURICE T	2 COLEMAN ROAD	015-004	215,800	147,800	0	363,600	\$5,926.68
DEVLIN, MARY C							
CUNNINGHAM, MAURICE T	43 BEACH LANE	015-006	6,500	0	0	6,500	\$105.95
DEVLIN, MARY							
CURRAN, BRIAN DEAN	387 BRISTOL ROAD	001-003	131,400	404,600	0	536,000	\$8,736.80
CURRAN, BRIAN DEAN	BRISTOL RD & DAM. RIVER	001-003-001	302,400	0	0	302,400	\$4,929.12
CURRAN, DAVID A							
CURRIER, COLBY V. & PATRICIA	44 COVE LANE	018-006	58,200	30,300	0	88,500	\$1,442.55
PATRICIA A CURRIER LIVING							
CURTIS, GERTRUDE B	98 WESTVIEW ROAD	001-027-014	272,300	153,200	26,000	399,500	\$6,511.85
CURTIS, JEFFREY D	162 MAIN STREET	006-076	93,800	287,500	0	381,300	\$6,215.19
CURTIS, VIRGINIA G., TRUSTEE	26 SILKY WAY	001-007-002	357,900	272,300	0	630,200	\$10,272.26
THE DORMAN FAMILY REVOC. LIVING TRUST							
D.D.D., L.L.C.	90 SCHOOL STREET	001-050-001	75,900	86,100	0	162,000	\$2,640.60
DAHLGREN, RAYMOND P	280 LESSNER ROAD	002-004-002	43,700	137,600	0	181,300	\$2,955.19
DAHLGREN, MARIE E							
DALBECK, RICHARD B	31 CRANBERRY PT LN	018-001	321,500	46,700	0	368,200	\$6,001.66
DALE, KATHLEEN S. LIFE ESTATE	32 CRANBERRY PT LN	018-002	167,000	47,600	0	214,600	\$3,497.98
ND BACHAND;BJ &JMB DALE, KM							
DAMARISCOTTA BANK & TRUST	100 MAIN STREET	006-031	154,900	623,900	0	778,800	\$12,694.44
DAMARISCOTTA BANK & TRUST	MAIN STREET	006-033	55,200	0	0	55,200	\$899.76
DAMARISCOTTA BANK & TRUST	20 GRIFFIN LANE	006-028	225,000	327,300	0	552,300	\$9,002.49
DAMARISCOTTA BANK & TRUST	MAIN STREET	006-030	103,600	0	0	103,600	\$1,688.68
DAMARISCOTTA BANK & TRUST	88 MAIN STREET	006-029	160,000	240,700	0	400,700	\$6,531.41
DAMARISCOTTA BANK & TRUST	619 MAIN STREET	005-007	342,900	1,059,200	0	1,402,100	\$22,854.23
DAMARISCOTTA ELDERLY	1 SALT BAY DRIVE	006-058	141,000	953,600	0	1,094,600	\$17,841.98
HOUSING ASSOCIATION							
DAMARISCOTTA MAIN STREET, LLC	MAIN STREET	001-056-001	228,000	0	0	228,000	\$3,716.40
DAMARISCOTTA MASONIC BLDG CORP	529 MAIN STREET	008-011-001	203,100	344,600	547,700	0	\$0.00
DAMARISCOTTA MIDTOWN, LLC	34 SCHOOL STREET	010-022	84,800	88,500	0	173,300	\$2,824.79
DAMARISCOTTA MIDTOWN, LLC	13 RICE LN	001-053-901	0	11,700	0	11,700	\$190.71
DAMARISCOTTA MIDTOWN, LLC	MAIN STREET	001-053	332,100	72,900	0	405,000	\$6,601.50
DAMARISCOTTA NORTH LLC	6 ANGELL LANE	003-064-004	198,000	120,800	0	318,800	\$5,196.44
DAMARISCOTTA NORTH, LLC	49 CENTER STREET	003-064-002	52,300	113,500	0	165,800	\$2,702.54
DAMARISCOTTA PROPERTIES	MAIN STREET	007-052	84,800	0	0	84,800	\$1,382.24
DAMARISCOTTA REG INFO BUREAU	276 MAIN STREET	006-117	47,400	19,500	66,900	0	\$0.00
DAMARISCOTTA RENTALS, LLC	202 MAIN STREET	006-079	150,000	120,500	0	270,500	\$4,409.15
DAMARISCOTTA RIVER ASSOC	LESSNER ROAD	002-008	88,800	0	88,800	0	\$0.00
DAMARISCOTTA RIVER ASSOC	BRISTOL ROAD	001-010	126,400	0	126,400	0	\$0.00
DAMARISCOTTA RIVER ASSOC	40 FIELD RD	003-001-001	531,000	349,000	0	880,000	\$14,344.00
DAMARISCOTTA RIVER ASSOC	MAIN STREET		381,900	0	381,900	0	\$0.00
DAMARISCOTTA RIVER ASSOC	3 ROUND TOP LANE	003-001	447,900	534,600	982,500	0	\$0.00
DAMARISCOTTA RIVER ASSOC	US HIGHWAY 1	003-036-001	31,500	0	31,500	0	\$0.00
DAMARISCOTTA RIVER ASSOC	109 BELVEDERE ROAD	003-036	41,200	50,200	91,400	0	\$0.00
DAMARISCOTTA RIVER ASSOC	BELVEDERE ROAD	003-043-003	29,600	0	29,600	0	\$0.00
DAMARISCOTTA RIVER ASSOC	110 BELVEDERE ROAD	003-043	750,400	261,500	1,011,900	0	\$0.00
DAMARISCOTTA RIVER ASSOC	BRISTOL ROAD	001-010-002	434,800	0	434,800	0	\$0.00
DAMARISCOTTA RIVER ASSOC	BELVEDERE ROAD	003-043-004	32,500	0	32,500	0	\$0.00
DAMARISCOTTA RIVER ASSOC	OYSTER CREEK LANE	003-054-004	28,600	0	28,600	0	\$0.00
DAMARISCOTTA STORAGE LLC	33 CHAPMAN STREET	007-004	102,700	51,100	0	153,800	\$2,506.94

Name	Location	Map/Lot	Land	Building	Exemption	Total	Tax amt
DAMARISCOTTA, TOWN OF	27 MASSASOIT DRIVE	001-062-001	47,100	563,600	610,700	0	\$0.00
DAMARISCOTTA, TOWN OF	BISCAY ROAD	004-002	30,400	0	30,400	0	\$0.00
DAMARISCOTTA, TOWN OF	BISCAY ROAD	004-001	9,200	0	9,200	0	\$0.00
DAMARISCOTTA, TOWN OF	PARKING LOT LN	006-020	374,100	0	374,100	0	\$0.00
DAMARISCOTTA, TOWN OF	STANDPIPE ROAD	004-006-001	9,300	0	9,300	0	\$0.00
DAMARISCOTTA, TOWN OF	BACK MEADOW RD	005-016-001	42,200	0	42,200	0	\$0.00
DAMARISCOTTA, TOWN OF		001-022-009	121,700	0	121,700	0	\$0.00
DAMARISCOTTA, TOWN OF		005-016-002	24,600	0	24,600	0	\$0.00
DAMARISCOTTA, TOWN OF	21 SCHOOL STREET	007-013-001	91,000	690,200	781,200	0	\$0.00
DANFORTH, DEBORAH	68 HUSTON COVE LN	001-032-002	240,700	44,200	0	284,900	\$4,643.87
DANLEY, PETER L	87 LESSNER ROAD	002-024	37,800	84,100	0	121,900	\$1,986.97
DAPKINS, DALE TRUSTEE, DALE DAPKINS REVOCABLE TRUST DTD	120 CEDAR LANE	004-066	260,700	74,700	0	335,400	\$5,467.02
DAS, NISHAD R DAS, SRAVANI SEN-DAS (JT)	357 BRISTOL ROAD	001-007	126,900	192,500	0	319,400	\$5,206.22
DASILVA, JOHN DASILVA, BARBARA (JT)	61 HOFFSES BEACH LN	004-071-007	31,900	72,300	0	104,200	\$1,698.46
DAVALA, PENELOPE L DAVALA, BERNARD(JT)	161 COTTAGE PT RD	012-009	195,300	101,200	20,000	276,500	\$4,506.95
DAVEY, DYLAN, ET AL	74 MAIN STREET	006-027	149,700	214,900	0	364,600	\$5,942.98
DAVEY, REGINA A	89 SHAMROCK LANE	002-052	45,200	170,600	20,000	195,800	\$3,191.54
DAVEY, REGINA A	SHAMROCK LANE	002-054	16,800	0	0	16,800	\$273.84
DAVEY, REGINA A	SHAMROCK LANE	002-053	31,200	0	0	31,200	\$508.56
DAVIDSON, CHERYL ET AL	50 SCHOOL STREET	010-025	77,600	45,600	20,000	103,200	\$1,682.16
DAVIS, BARBARA A	105 EGYPT ROAD	004-041-008	42,900	1,400	0	44,300	\$722.09
DAVIS, HAROLD A., JR.	5 PHILLIPS LANE	003-057-918	0	13,200	13,200	0	\$0.00
DAVIS, ZACHARY E DAVIS, JILL Y. DAVIS (JT)	400 EGYPT ROAD	004-068-002	45,100	95,300	20,000	120,400	\$1,962.52
DAY BLOCK LLC	128 MAIN STREET	006-075	144,200	751,000	0	895,200	\$14,591.76
DAY, DANIEL T, DAY, SANDRA G	16 BRISTOL ROAD	006-123	90,700	203,500	0	294,200	\$4,795.46
DAY, DANIEL T, DAY, SANDRA G	HEATER ROAD	002-055	15,600	0	0	15,600	\$254.28
DAY, DANIEL T, DAY, SANDRA J (JT)	SCHOOL STREET	010-007	79,500	0	0	79,500	\$1,295.85
DAY, DANIEL T, DAY, SANDRA G	MAIN STREET	009-062	4,600	0	0	4,600	\$74.98
DAY, DANIEL T, DAY, SANDRA J	MAIN STREET	009-068	163,800	0	0	163,800	\$2,669.94
DAY, DANIEL T	SHAMROCK LANE	002-047-013	28,900	0	0	28,900	\$471.07
DAY, G SANDRA, DAY, DANIEL T	17 SYCAMORE LANE	010-007-001	87,700	173,500	20,000	241,200	\$3,931.56
DAY, G SANDRA	116 SHAMROCK LANE	002-055-001	101,200	33,500	0	134,700	\$2,195.61
DBT&S, LLC C/O DUSTIN S. HANCOCK	612 MAIN STREET	003-023	105,100	300,100	0	405,200	\$6,604.76
DEARBORN, JR., JOSEPH P	80 OLD COUNTY RD	001-005-012	92,200	103,600	20,000	175,800	\$2,865.54
DEARNLEY, FRANK C., II	8 SHORE LANE	004-067-001	179,900	47,300	0	227,200	\$3,703.36
DEERFIELD MACPHEE LIVING MACPHEE, GAIL PLUMMER	OYSTER CREEK LANE	003-055-003	23,400	0	0	23,400	\$381.42
DEGARMO, MARJORIE	11 DAYS COVE LANE	009-014	108,500	77,700	20,000	166,200	\$2,709.06
DEGEER, MARCIA E., TRUSTEE RESIDUARY TRUST OF BARBARA	12 HERON LANE	009-031-001	67,000	68,300	0	135,300	\$2,205.39
DELANEY, MOLLY E DELANEY, STEPHEN KAHN	33 WHITE OAK RIDGE RD	004-027-005	44,200	187,000	0	231,200	\$3,768.56
DELANO, MITZI A	99 SCHOOL STREET	010-005	76,100	25,000	20,000	81,100	\$1,321.93
DEROSIER, TIMOTHY	8 SOUTH RD	004-074-904	0	5,500	5,500	0	\$0.00
DESFOSSES, DAVID DESFOSSES, ROWENA (JT)	35 CATHEDRAL PINES RD	004-075-004	44,500	67,200	20,000	91,700	\$1,494.71
DEVLIN, JOAN A., DEVLIN, ELIZABETH, DEVLIN, MARY, DEVLIN, SARAH	18 BEACH LANE	015-008	375,500	140,200	0	515,700	\$8,405.91
DEVLIN, SCOTT DEVLIN, DEBRA DEVLIN	235 BRISTOL ROAD	001-026-001	112,900	160,200	0	273,100	\$4,451.53
DEVLIN, TRUSTEE, MARY-ELLEN M	295 BRISTOL ROAD	001-017	131,400	191,200	0	322,600	\$5,258.38
DEWITT, ROBERT M JR	44 OLD COUNTY RD	001-005-008	101,700	258,900	20,000	340,600	\$5,551.78
DIBBLE, ANN W	171 COTTAGE PT RD	012-004	202,100	42,600	0	244,700	\$3,988.61
DIETRICH, YVONNE R	91 WESTVIEW ROAD	001-027-012	292,700	133,800	20,000	406,500	\$6,625.95
DIGHTON, NATHALIE DIGHTON, ERNEST (JT)	134 EGYPT ROAD	004-047-006	47,100	100,400	26,000	121,500	\$1,980.45
DIGREGORIO, ANTHONY F. & CATHERINE & ROTHROCK,	HEATER ROAD	002-059-001	7,500	0	0	7,500	\$122.25
DINSMORE, CHARLES E DINSMORE, MEGAN E	23 HEADGATE ROAD	002-046-006	83,200	261,300	20,000	324,500	\$5,289.35
DITKOFF, ANDREW M. AND A&E DITKOFF FAMILY REVOC	34 SHAMROCK LANE	002-047-005	39,100	290,800	20,000	309,900	\$5,051.37

Name	Location	Map/Lot	Land	Building	Exemption	Total	Tax amt
DODGE, CALVIN H DODGE, MARJORIE A	627 MAIN STREET	003-024	131,500	211,400	20,000	322,900	\$5,263.27
DODGE, CALVIN H DODGE, MARJORIE A	BACK MEADOW ROAD	003-024-002	42,700	0	0	42,700	\$696.01
DODGE, JOEL HUSTON & CHAPMAN, DAMIAN CLARENCE	346 BRISTOL ROAD	001-009	282,900	232,700	26,000	489,600	\$7,980.48
DODGE, KRISTIE E DODGE, DEBBIE L DODGE	26 LEWIS POINT RD	006-052-011	100,000	196,500	0	296,500	\$4,832.95
DODGE, MARTHA R	53 WATER STREET	009-023	178,000	191,500	20,000	349,500	\$5,696.85
DODGE, RICHARD DODGE, MAUREEN A	178 BISCAY ROAD	003-007-001	45,700	187,700	20,000	213,400	\$3,478.42
DODGE, SCOTT C, DODGE, LYNNE A	414 MAIN STREET	010-016	103,500	107,800	0	211,300	\$3,444.19
DOERING, RALPH H	195 ELM STREET	006-064	54,200	128,700	0	182,900	\$2,981.27
DOERING, RALPH H. JR., OLD NEWS TRUST	14 CHURCH STREET	006-088	58,400	53,400	0	111,800	\$1,822.34
DOLENGOWSKI, GEORGE, GEORGE A. DOLENGOWSKI REVOCABLE	19 WATER STREET	006-004	252,700	222,500	0	475,200	\$7,745.76
DOMI, LLC	16 BISCAY RD	008-016	154,700	281,200	0	435,900	\$7,105.17
DONAHUE, ALAN, DONAHUE, KRISTINA	11 NORTH ROAD	004-074-919	0	10,800	10,800	0	\$0.00
DONNELLON, JUDY, LELAND, CECILIA	452 BACK MEADOW RD	004-036-001	43,900	124,100	20,000	148,000	\$2,412.40
DOUGLAS, CHELSEA A., TRUSTEE CHELSEA DOUGLAS FAMILY TRUST	43 KEENE WOODS RD	003-061-015	43,900	125,900	20,000	149,800	\$2,441.74
DOUGLAS, ELLEN L	79 KEENE WOODS RD	003-061-009	41,700	136,300	0	178,000	\$2,901.40
DOYLE, JENNIFER E, & CHERYL, TRUSTEES OF THE DOYLE FAMILY TRUST	52 CASTAWAY COVE LN	004-054-005	216,100	55,800	0	271,900	\$4,431.97
DRAKE, JASON R DRAKE, ALICE H. DRAKE (JT)	132 SHAMROCK LANE	002-057-003	102,300	170,000	0	272,300	\$4,438.49
DRAKE, ROBERT A DRAKE, MARGUERITE J	11 HIGH STREET	009-054	63,500	178,900	20,000	222,400	\$3,625.12
DRUM, JAMES, DRUM, GLENDA W	280 BRISTOL ROAD	001-019	171,800	192,900	20,000	344,700	\$5,618.61
DRUM, JAMES K & GLENDA W., THE WHITTINGTON TRUST	17 BRISTOL ROAD	009-018	124,500	221,200	0	345,700	\$5,634.91
DRUM, JAMES K. & GLENDA W., THE WHITTINGTON TRUST	BRISTOL ROAD	001-019-002	56,200	0	0	56,200	\$916.06
DRUM, PETER W SHIELDS, REBECCA A (JT)	24 PINE RIDGE ROAD	001-014-001	101,100	132,600	0	233,700	\$3,809.31
DRW, LLC	4 PHILLIPS LANE	003-057-915	0	10,700	0	10,700	\$174.41
DRW, LLC	6 EBERT LANE	003-057-908	0	17,300	0	17,300	\$281.99
DRW, LLC	5 LOCUST LANE	003-057-922	0	9,900	0	9,900	\$161.37
DRW, LLC	33 MIDCOAST ROAD	003-060	135,000	297,800	0	432,800	\$7,054.64
DRW, LLC	1 ASH LANE	003-057-903	0	9,600	0	9,600	\$156.48
DRW, LLC	21 LONG LANE	003-057-912	0	5,900	0	5,900	\$96.17
DRW, LLC	MIDCOAST ROAD	003-060-001	47,400	0	0	47,400	\$772.62
DRW, LLC	15 BIRCH LANE	003-057-926	0	6,500	0	6,500	\$105.95
DRW, LLC	9 LONG LANE	003-057-919	0	17,100	0	17,100	\$278.73
DRW, LLC	US ROUTE 1	003-057-001	285,600	0	0	285,600	\$4,655.28
DRW, LLC, A MAINE LIMITED CO	34 MIDCOAST ROAD	003-061	44,100	209,100	0	253,200	\$4,127.16
DUBORD, ROSEWELL	2 BARSTOW ROAD	001-068-914	0	14,200	14,200	0	\$0.00
DUFFY, CHRISTINE A	285 BACK MEADOW RD	004-028	42,000	177,100	20,000	199,100	\$3,245.33
DUFRESNE, PATRICIA A	17 BUTTERNUT LANE	004-041-007	41,200	68,800	20,000	90,000	\$1,467.00
DUKE, ROBERT G, DUKE, DOREEN H	45 BISCAY ROAD	001-063	143,900	186,200	0	330,100	\$5,380.63
DUMBER AND DUMBELL	365 MAIN STREET	010-011	259,400	798,700	0	1,058,100	\$17,247.03
DUNICAN, GREGORY C	23 BISCAY ROAD	001-062	60,700	116,100	26,000	150,800	\$2,458.04
DUNPHEY, JUSTIN C	162 TWIN COVE LANE	016-039	29,100	134,400	20,000	143,500	\$2,339.05
DUNPHEY, SUSAN HATCH, MARK A REBECCA HATCH, TRUSTEES	BACK MEADOW ROAD	004-037	28,100	0	0	28,100	\$458.03
DUNPHEY, SUSAN HATCH, MARK A. REBECCA HATCH HINCK, TRUSTEES	463 BACK MEADOW RD	004-038	58,200	119,900	26,000	152,100	\$2,479.23
DURKEE, HOPE L	114 LESSNER ROAD	002-019	44,100	158,900	26,000	177,000	\$2,885.10
E SQUARED, LLC	27 MAIN STREET	006-024	122,500	59,600	0	182,100	\$2,968.23
EAGAN, RICHARD	72 STANDPIPE ROAD	004-008-001	53,300	4,400	20,000	37,700	\$614.51
EATON, JEAN K	12 LILAC GARDEN RD	010-006-002	85,600	181,400	26,000	241,000	\$3,928.30
EATON, JEAN K	12 BEACH LANE	015-008-001	196,900	43,900	0	240,800	\$3,925.04
EATON, JONATHAN M EATON, KATHERINE W	3 BEACH LANE	015-010	42,600	201,100	20,000	223,700	\$3,646.31
EATON, JONATHAN M EATON, KATHERINE W	BISCAY ROAD	015-011	17,500	0	0	17,500	\$285.25

Name	Location	Map/Lot	Land	Building	Exemption	Total	Tax amt
EATON, JOSHUA M	139 SHAMROCK LN	002-057-004	28,900	65,800	0	94,700	\$1,543.61
EDWARDS, RONALD C	16 FIRTREE LANE	013-002	309,300	116,000	26,000	399,300	\$6,508.59
EDWARDS, MILDRED M							
ELDERCARE NETWORK OF LIN CTY	6 HODGDON STREET	006-056	107,100	388,600	495,700	0	\$0.00
ELLIOTT, BOBBI	10 HUTCHINGS ROAD	001-068-910	0	15,000	15,000	0	\$0.00
ELLIOTT, WAYNE R	168 BACK MEADOW RD		43,800	41,300	0	85,100	\$1,387.13
ELLIOTT, WAYNE R	154 BACK MEADOW RD	003-026	43,700	152,300	20,000	176,000	\$2,868.80
ELWELL, PHYLLIS	5 HUTCHINGS ROAD	001-068-905	0	16,300	16,300	0	\$0.00
EMERSON, JOHN F, EMERSON, KYLE J	HEATER ROAD	001-072	42,000	0	0	42,000	\$684.60
EMERSON, ROSEMARY L	75 CHURCH STREET	007-019	43,100	86,000	20,000	109,100	\$1,778.33
EMERSON, ROSEMARY L	54 JUNIPER LN	014-008	156,500	47,900	0	204,400	\$3,331.72
EMERSON, JOHN F							
EMRICH, E. WILLIAM, JR. AND	81 PARADISE LANE	002-016-003	52,000	0	0	52,000	\$847.60
ENDERS, VILLI P	550 EGYPT ROAD	004-078-001	44,300	344,600	20,000	368,900	\$6,013.07
ERIKSEN, TRINE I	7 SPRUCE LANE	002-048-007	44,700	159,300	20,000	184,000	\$2,999.20
ESTEY, TERRANCE C	139 COTTAGE PT RD	012-014	195,300	60,800	0	256,100	\$4,174.43
ESTEY, VALERIE W							
EUGLEY, BRIAN	13 NORTH ROAD	004-074-920	0	17,900	17,900	0	\$0.00
EUGLEY, MARK	20 MEADOWS LANE	004-041-002	47,100	138,400	20,000	165,500	\$2,697.65
EUGLEY, RALPH C III	131 PINE RIDGE RD	001-014-004	113,900	180,500	20,000	274,400	\$4,472.72
EUGLEY, JANET S (JT)							
EVANS, JOAN P	50 OLD COUNTY RD	001-005-010	101,700	135,700	0	237,400	\$3,869.62
EWELL CABIN, LLC	79 JUNIPER LN	002-013-002	175,100	40,000	0	215,100	\$3,506.13
FABIANO, CASSANDRA LEA	16 PINKHAM ROAD	002-044-001	45,700	167,200	20,000	192,900	\$3,144.27
FAHERTY, DENNIS K	LEWIS POINT ROAD	006-047-001	92,900	0	0	92,900	\$1,514.27
FAHERTY, LORRAINE T FAHERTY							
FAHERTY, DENNIS K	186 ELM STT, UNIT#4	006-047-005	75,000	125,200	26,000	174,200	\$2,839.46
FAHERTY, LORRAINE T							
FAHRINGER, ROGER W	222 LESSNER ROAD	002-010-004	101,100	119,900	20,000	201,000	\$3,276.30
FAHRINGER, SUSANNE M							
FAIRBANKS, CYNTHIA LEE,	6 FIRTREE LANE	013-004	224,500	191,900	20,000	396,400	\$6,461.32
CYNTHIA LEE FAIRBANKS							
FALES, R. E. & P.P., TRUSTEES	165 COTTAGE PT RD	012-006	291,600	229,600	20,000	501,200	\$8,169.56
FALES LIVING TRUSTS							
FALES, R.E. & P.P., TRUSTEES	163 COTTAGE PT RD	012-008	176,800	59,300	0	236,100	\$3,848.43
FALES LIVING TRUSTS							
FALLOS, HAROLD J, FALLOS, JANET L	15 PINKHAM ROAD	002-046-016	45,600	96,300	20,000	121,900	\$1,986.97
FAREL, MATTHEW WADE	22 BRISTOL ROAD	009-033	69,600	118,700	0	188,300	\$3,069.29
FARLEY, REBECCA J	426 EGYPT ROAD	004-071	45,200	102,900	0	148,100	\$2,414.03
FARRELL, BETH, LIBBY, SUSAN (JT)	325 BRISTOL ROAD	001-011	259,300	111,500	0	370,800	\$6,044.04
FARRIN PROPERTIES	748 MAIN STREET	003-048	62,100	80,700	0	142,800	\$2,327.64
FARRIN PROPERTIES	765 MAIN STREET	003-058	248,500	348,000	0	596,500	\$9,722.95
FARRIN, ALBERT D III	267 BISCAY ROAD	002-048-001	39,700	158,500	20,000	178,200	\$2,904.66
FARRIN, NANCY J (JT) III							
FAURE, JEROME, TRUSTEE	80 WOODS LANE	004-047-003	206,800	118,700	0	325,500	\$5,305.65
JEROME FAURE 2015 REV TR DTD							
FAUX, SHELBY ROSE	431 BACK MEADOW RD	004-039	43,100	92,000	0	135,100	\$2,202.13
FAUX, WILLIAM NICHOLS							
FELTIS, DALE A	21 CENTER STREET	003-060-002	174,200	68,600	0	242,800	\$3,957.64
FELTIS, SHARLENE P. FELTIS							
FELTIS, SHAWN T, FELTIS, APRIL V	HOFFSES BEACH LANE	004-071-003	33,600	0	0	33,600	\$547.68
FENTON, PAUL F	158 CHURCH STREET	007-047	105,500	165,600	20,000	251,100	\$4,092.93
FENTON, CATHERINE M BLOUNT							
FERRARA, ANTHONY E.	BEACH LANE	015-002	283,100	0	0	283,100	\$4,614.53
FERRIER, ELEANOR M	43 WESTVIEW ROAD	001-027-006	129,400	224,400	20,000	333,800	\$5,440.94
FIDES, FORREST DANA JR	35 CHURCH STREET	006-094	64,700	109,700	0	174,400	\$2,842.72
FINNEMORE, NANCY P., TRUSTEE	408 BISCAY ROAD	004-080-001	44,500	170,100	20,000	194,600	\$3,171.98
NANCY P. FINNEMORE REV							
FIRST BANCORP, TRUSTEE OF	13 BRISTOL ROAD	006-125	158,600	184,800	0	343,400	\$5,597.42
U/T 05/21/2008							
FIRST FEDERAL SAVINGS AND	283 MAIN STREET	009-031	287,200	427,100	0	714,300	\$11,643.09
FIRST NATIONAL BANK	CROSS STREET	006-128	15,300	0	0	15,300	\$249.39
FIRST NATIONAL BANK	18 WATER STREET	006-131	126,600	99,000	0	225,600	\$3,677.28
FIRST NATIONAL BANK	7 BRISTOL ROAD	006-127	150,700	863,600	0	1,014,300	\$16,533.09
FIRST NATIONAL BANK	223 MAIN STREET	006-137	274,200	1,085,800	0	1,360,000	\$22,168.00
FIRST NATL BANK OF	WATER STREET	006-133	93,300	0	0	93,300	\$1,520.79
FIRST, N.A.	20 WATER STREET	006-132	89,500	169,000	0	258,500	\$4,213.55

Name	Location	Map/Lot	Land	Building	Exemption	Total	Tax amt
FISHER, SARAH L	19 W. LEWIS PT RD	006-051-001	221,400	140,800	0	362,200	\$5,903.86
FISHER, SARAH L	17 W. LEWIS PT RD	006-051-002	230,600	265,800	0	496,400	\$8,091.32
FLYE, CHARLES	105 BRISTOL ROAD	011-012	127,700	136,500	0	264,200	\$4,306.46
FOLLETT, CHAUNCEY	16 SOUTH RD	004-074-908	0	13,600	13,600	0	\$0.00
FOLLETT, WENDY							
FOOTE, STEPHEN W	63 KEENE WOODS RD	003-061-012	42,000	243,000	20,000	265,000	\$4,319.50
FOSSETT SUZANNE S., TRUSTEE	226 ELM STREET	006-054	93,900	166,900	0	260,800	\$4,251.04
SUZANNE S. FOSSETT REVOCABLE TR.							
FOSSETT, ANNE L	44 HIGH STREET	009-046	97,900	80,300	20,000	158,200	\$2,578.66
FOSTER, MALCOLM C	18 DAYS COVE LANE	009-013	134,700	189,300	0	324,000	\$5,281.20
FOSTER, MARIE R FOSTER							
FOWLE, JANET	100 CHASE POINT LN	001-039	325,800	238,400	20,000	544,200	\$8,870.46
FOX, DEBORAH A, LILLY, BRUCE N	183 SCHOOL STREET	011-017	77,700	230,000	20,000	287,700	\$4,689.51
FRANCIS, RICHARD	357 BACK MEADOW RD	004-033-004	43,700	179,700	20,000	203,400	\$3,315.42
FRANCIS, SANDRA (JT)							
FRASER, BARBARA MEAKIN	38 RUSSELL LANE	001-014-021	110,100	222,500	20,000	312,600	\$5,095.38
FRASER, DARYL R	45 TRACKSTER LN	004-051-001	47,200	229,600	20,000	256,800	\$4,185.84
FRASER, DARCY FRASER (JT)							
FRASER, JACALYN	24 LONG LANE	003-057-911	0	18,500	0	18,500	\$301.55
FRASER, LINWOOD							
FRASER, LINWOOD D	30 RAND LANE	002-010-002	44,100	268,000	20,000	292,100	\$4,761.23
FRASER, JACALYN B							
FRASER, LINWOOD D	701 MAIN STREET	003-041-001	155,400	2,500	0	157,900	\$2,573.77
FRASER, JACALYN B							
FRASER, LINWOOD D	172 LESSNER ROAD	002-012	307,000	50,500	0	357,500	\$5,827.25
FRASER, JACALYN							
FRASER, LINWOOD D. INC.	LESSNER ROAD	002-010-003	53,500	0	0	53,500	\$872.05
FRASER, WILLIAM C	MAIN STREET	003-042	133,000	0	0	133,000	\$2,167.90
FRASER, BARBARA M							
FRASER, WILLIAM C	412 BACK MEADOW RD	004-035	79,800	123,800	20,000	183,600	\$2,992.68
FRASER, WILLIAM C. JR., ET AL	BACK MEADOW RD	004-036-002	95,300	0	0	95,300	\$1,553.39
FRASER, WILLIAM C., JR. AND	EGYPT RD	004-051-002	51,400	200,200	0	251,600	\$4,101.08
FRENCH, JOHN L., TRUSTEE	HEATER RD	002-058-001	29,300	0	0	29,300	\$477.59
FRENCH FAMILY IRREV TR U/A DTD							
FRENCH, SUSANNAH A	170 CHURCH STREET	008-002	64,700	83,300	20,000	128,000	\$2,086.40
FRENCH, STANLEY G							
FREY, STEVEN A, FREY, EVA D FREY	441 MAIN STREET	008-028	187,100	108,300	0	295,400	\$4,815.02
G. LEE PROPERTIES, LLC	31 POWELL LANE	001-038-001	133,900	131,800	20,000	245,700	\$4,004.91
GAETH, WILLIAM A	66 KEENE WOODS RD	003-061-020	42,000	143,900	0	185,900	\$3,030.17
GAETH, CANDACE A NIVA							
GAGNON, ADAM W	28 HOLLY LANE	013-012	210,000	22,000	0	232,000	\$3,781.60
GAGNON, LINDA S., TRUSTEE	15 BRISTOL RD UNIT 3	006-124-003	75,000	140,800	0	215,800	\$3,517.54
LINDA STRED GAGNON REV LIV TR							
GALLACE, ANTHONY	648 MAIN STREET	003-030	102,100	156,800	0	258,900	\$4,220.07
GALLAGHER, BARBARA L	139 BRISTOL ROAD	011-006	129,400	276,700	20,000	386,100	\$6,293.43
GALLAGHER, DAVID J	36 SIBLING LANE	003-054-003	44,600	147,900	20,000	172,500	\$2,811.75
GALLAGHER, JOANNA C							
GALLAGHER, JAMES W	181 MAIN STREET	006-007-001	80,000	171,300	0	251,300	\$4,096.19
GALLAGHER, JOHN D							
GALLAGHER, JOHN D	6 BRANCH ROAD	003-054-001	43,800	251,400	20,000	275,200	\$4,485.76
GALLAGHER, JOHN D	372 MAIN STREET	007-053	188,800	326,000	0	514,800	\$8,391.24
GALLAGHER, JOHN D., TRUSTEE	MAIN STREET	003-045	64,500	0	0	64,500	\$1,051.35
CHAPMAN FAMILY FARM LAND							
GALLAGHER, RYAN AUGUSTINE	15 OYSTER CREEK LN	003-054	44,800	195,700	20,000	220,500	\$3,594.15
GAMAGE, BERNICE B.,	43 HODGDON STREET	007-029	26,400	43,000	0	69,400	\$1,131.22
& FRASER, JACALYN B., WATERS, PRISCILLA A							
GAMAGE, DAVID	12 LONG LANE	003-057-906	0	15,200	0	15,200	\$247.76
GAMAGE, EDWARD	HODGDON STREET	007-029-LEASE	0	29,300	0	29,300	\$477.59
GANEM, WILLIAM	430 MAIN STREET	010-019	144,100	23,500	0	167,600	\$2,731.88
GANEM, BARBARA (JT)							
GANEM, WILLIAM JR	31 EAGLE LANE	002-005-004	43,700	165,000	0	208,700	\$3,401.81
GANEM, BARBARA (JT)							
GARDINER ROBERT H. II &	67 HEADGATE ROAD	002-046-012	44,200	220,900	20,000	245,100	\$3,995.13
GARREN BRUCE P. & KATHERINE	92 CASTAWAY COVE LN	004-054-001	400,700	76,600	0	477,300	\$7,779.99
THE GARREN FAMILY TRUST							
GARREN, BRUCE P. & KATHERINE	SATTERFIELD LANE	001-047-001	84,000	0	0	84,000	\$1,369.20
THE GARREN FAMILY TRUST							

Name	Location	Map/Lot	Land	Building	Exemption	Total	Tax amt
GARREN, BRUCE P. & KATHERINE THE GARREN FAMILY TRUST	SATTERFIELD LANE	001-047-002	81,700	0	0	81,700	\$1,331.71
GARREN, BRUCE P. & KATHERINE THE GARREN FAMILY TRUST	3 DEERFIELD LANE	001-047-005	78,100	266,900	20,000	325,000	\$5,297.50
GAUL, DAVID R, GAUL, MARY B	128 PINE RIDGE ROAD	001-014-007	105,100	181,200	20,000	266,300	\$4,340.69
GENTHNER, CAROL	10 SOUTH RD	004-074-909	0	20,600	20,000	600	\$9.78
GENTHNER, GARY, GENTHNER, LISA	HEATER ROAD	002-068-001	20,300	0	0	20,300	\$330.89
GENTHNER, GERALDINE A GENTHNER, CLELLE N	139 ABBIE LANE	017-015	196,200	102,500	20,000	278,700	\$4,542.81
GENTHNER, JAMES B	115 CEDAR LANE	004-067-003	179,900	106,400	0	286,300	\$4,666.69
GENTHNER, JAMES B	32 BUDWEISER LN	004-068-006	41,900	103,000	20,000	124,900	\$2,035.87
GENTHNER, JAMES B	CEDAR LANE	004-067-007	73,100	0	0	73,100	\$1,191.53
GENTHNER, NEIL F GENTHNER, MARIE C	377 EGYPT ROAD	004-068-003	66,700	126,200	20,000	172,900	\$2,818.27
GENTHNER, NEIL F GENTHNER, MARIE C	16 GENTHNER LANE	004-067-004	300,400	118,800	0	419,200	\$6,832.96
GENTHNER, NEIL F JR	389 EGYPT ROAD	004-068-005	44,000	179,000	20,000	203,000	\$3,308.90
GENTHNER, ROBERT C	384 EGYPT ROAD	004-067-006	44,200	266,800	20,000	291,000	\$4,743.30
GERHARD, BERNADETTE RABER, RICHARD W	LESSNER ROAD	002-005-001	31,800	0	0	31,800	\$518.34
GERRARD, BONNIE D	234 BRISTOL ROAD	001-030-002	132,200	100,300	20,000	212,500	\$3,463.75
GIGGEY, CLAYTON A JR	638 MAIN STREET	003-032	122,000	116,800	20,000	218,800	\$3,566.44
GIGLIA, MICHAEL F, GIGLIA, SUSAN	54 BRISTOL ROAD	009-036	119,000	170,900	0	289,900	\$4,725.37
GILBERT GAY LLC	133 MAIN STREET	006-012	183,300	184,400	0	367,700	\$5,993.51
GILBERT, ROWLAND V JR, GILBERT, SR	639 MAIN STREET	003-029	110,100	163,500	26,000	247,600	\$4,035.88
GLEN HOPKINS, TRUSTEE HANKINS BISCAY POND REALTY	86 RAND LANE	002-011-001	297,000	106,400	0	403,400	\$6,575.42
GOETTING, MATTHEW GOETTING, KAREN GOETTING	20 MIDDEN WAY	003-043-007	237,500	159,300	20,000	376,800	\$6,141.84
GOLD, MINDA J VESERY, JACQUES A (JT)	71 LESSNER ROAD	002-027-001	44,500	187,300	20,000	211,800	\$3,452.34
GOLTZ, TIMOTHY KLEINKOPF, KLEINKOPF, KAREN	59 LESSNER ROAD	002-027	44,800	208,000	20,000	232,800	\$3,794.64
GOODE, PAULA, TRUSTEE PAULA GOODE REVOCABLE TRUST DTD	127 STANDPIPE RD	004-015-002	44,400	165,600	0	210,000	\$3,423.00
GOODE, STUART, GOODE, PAULA	12 MILLBROOK LANE	004-009-001	61,000	145,600	20,000	186,600	\$3,041.58
GORDON, JAYNE K	32 LEWIS POINT RD	006-052-014	100,000	170,500	20,000	250,500	\$4,083.15
GORDON, NATHAN RE GORDON, NICOLE	18 CAPPELLETTI DR	001-029	135,300	220,100	20,000	335,400	\$5,467.02
GORMLEY, MARTIN E GORMLEY, PAMELA C	17 WESTVIEW ROAD	001-027-003	127,900	209,200	20,000	317,100	\$5,168.73
GORRILL, ROBERT, GORRILL, VALERIE	48 HIGH STREET	009-047	97,900	87,600	30,000	155,500	\$2,534.65
GOTTLIEB, DANIEL & BERRY, BERRY-GOTTLIEB FAMILY TRUST	104 COTTAGE PT RD	012-001-001	265,700	39,200	0	304,900	\$4,969.87
GOUD, DUANE	12 SOUTH RD	004-074-910	0	16,800	0	16,800	\$273.84
GOVE, SCOTT A. & CHRISTINE L. GOVE, EDWARD F. & GAY M.	299 BACK MEADOW RD	004-030	30,200	92,200	20,000	102,400	\$1,669.12
GRACE ON THE EDGE, LLC	11 WATER STREET	006-006	187,600	163,500	0	351,100	\$5,722.93
GRAHAM, JOEL H, GRAHAM, NANCY J	64 BELVEDERE ROAD	003-033-001	39,200	249,400	26,000	262,600	\$4,280.38
GRANITE EDGE, LLC	278 MAIN ST	006-116	75,700	151,900	0	227,600	\$3,709.88
GRANT, KAREN G	399 EGYPT RD	004-068-001	42,000	85,200	20,000	107,200	\$1,747.36
GREAT LOTS OF MAINE	HEATER ROAD	001-058	31,900	0	0	31,900	\$519.97
GREAT LOTS OF MAINE, LLC	HEATER RD	001-058-001	36,900	0	0	36,900	\$601.47
GREAT SALT BAY COMM. SCHOOL	559 MAIN STREET	003-014	550,800	6,465,200	7,016,000	0	\$0.00
GREAT SALT BAY SANITARY DISTRICT	BISCAY ROAD	004-079-003	29,600	0	29,600	0	\$0.00
GREAT SALT BAY SANITARY DISTRICT	BRISTOL ROAD	009-003-001	46,700	3,700	50,400	0	\$0.00
GREAT SALT BAY SANITARY DISTRICT	121 PIPER MILL ROAD	001-047-008	80,400	2,207,000	2,287,400	0	\$0.00
GREAT SALT BAY SANITARY DISTRICT	MAIN STREET	006-113-002	17,600	0	17,600	0	\$0.00
GREAT SALT BAY SANITARY DISTRICT	11 LEWIS POINT RD	006-053-001	21,600	0	21,600	0	\$0.00
GREAT SALT BAY SANITARY DISTRICT	EGYPT ROAD	004-069	393,600	0	393,600	0	\$0.00
GREAT SALT BAY SANITARY DISTRICT	99 PUMPING STAT LN	004-017	231,400	107,000	338,400	0	\$0.00
GREAT SALT BAY SANITARY DISTRICT	EGYPT ROAD	004-068	33,700	0	33,700	0	\$0.00
GREAT SALT BAY SANITARY DISTRICT	EGYPT ROAD	004-029-002	11,400	0	11,400	0	\$0.00
GREAT SALT BAY SANITARY DISTRICT	EGYPT ROAD	004-029	18,400	0	18,400	0	\$0.00
GREAT SALT BAY SANITARY DISTRICT	15 GOLDEN LANE	004-052	62,400	2,200	64,600	0	\$0.00
GREAT SALT BAY SANITARY DISTRICT	BISCAY ROAD	004-079	33,300	0	33,300	0	\$0.00
GREAT SALT BAY SANITARY DISTRICT	EGYPT ROAD	004-063	72,600	19,300	91,900	0	\$0.00

Name	Location	Map/Lot	Land	Building	Exemption	Total	Tax amt
GREAT SALT BAY SANITARY DISTRICT	OFF BISCAY RD	004-004-001	30,900	0	30,900	0	\$0.00
GREAT SALT BAY, LLC	28 MIDDEN WAY	003-043-005	249,800	461,100	0	710,900	\$11,587.67
GREENLEAF, MICHAEL	110 SCHOOL STREET	010-030	76,500	73,300	20,000	129,800	\$2,115.74
GREENLEAF, DAWN MARIE							
GREGORY, ROBERT B	75 ELM STREET	006-073	57,800	115,600	20,000	153,400	\$2,500.42
GREGORY, ROBERT B	16 WATER STREET	006-130	66,300	109,100	0	175,400	\$2,859.02
GREGORY, ROBERT B	5 BRISTOL ROAD	006-136	98,000	129,800	0	227,800	\$3,713.14
GREGORY, SIM-KUEN CHAN	164 CHURCH STREET	008-001	70,400	0	0	70,400	\$1,147.52
GREGORY, SIM-KUEN CHAN	10 WATER STREET	006-135	79,200	218,200	0	297,400	\$4,847.62
GREGORY, SIM-KUEN CHAN	FIELD ROAD	007-051	106,000	0	0	106,000	\$1,727.80
GREGORY, ROBERT B. GREGORY							
GREGORY, SIM-KUEN CHAN	1 CASTNER LANDING	007-047-001	104,400	549,000	20,000	633,400	\$10,324.42
GRIERSON, INGRID H	184 BACK MEADOW RD	003-041-003	66,200	92,100	0	158,300	\$2,580.29
GRIFFIN, JOSEPH W	60 MAIN STREET	006-026	182,100	343,500	26,000	499,600	\$8,143.48
GRINDSTAFF, GALE T. & TERRY	EGYPT ROAD	004-050-001	28,900	0	0	28,900	\$471.07
GRINDSTAFF FAMILY TRUST, DTD							
GRINDSTAFF, GALE T. & TERRY	195 EGYPT ROAD	004-050	46,000	130,400	0	176,400	\$2,875.32
GRINDSTAFF FAMILY TRUST DTD							
GROSS, JANET A. & LOUIS B., JANET A. GROSS REV. TRUST	322 BRISTOL ROAD	001-014-009	136,400	176,500	0	312,900	\$5,100.27
GRUNKEMEYER, GABRIELLE	33 EAGLE LANE	002-005-005	43,700	94,500	20,000	118,200	\$1,926.66
GUTTENPLAN, STEVEN D	167 COTTAGE PT RD	012-005	238,700	249,500	0	488,200	\$7,957.66
GUTTENPLAN, KAREN A							
HAAS PEGGY T.	64 WESTVIEW ROAD	001-027-017	133,000	197,200	20,000	310,200	\$5,056.26
HABBAL, FAWWAZ	62 MORNING GLORY LN	004-048	374,600	497,200	0	871,800	\$14,210.34
HACKMEISTER, PETER	189 BISCAY ROAD	002-048-012	44,300	156,800	0	201,100	\$3,277.93
HACKMEISTER, DEBORAH G							
HAGAN, DAVID C	20 SHAMROCK LANE	002-047-003	43,800	238,600	0	282,400	\$4,603.12
HAGAN, JILL LATTA							
HAGAR, CINDY	54 BISCAY ROAD	003-003-001	111,200	181,000	0	292,200	\$4,762.86
HAGAR, CINDY, HAGAR, MARK W.	11 BLACKWELLS BEACH LN	018-018	348,900	194,600	20,000	523,500	\$8,533.05
HAGAR, SETH	479 EGYPT ROAD	004-075-011	47,300	305,900	20,000	333,200	\$5,431.16
HAGEN, LISA GENE	88 WESTVIEW ROAD	001-027-015	297,300	218,200	20,000	495,500	\$8,076.65
HAGEN, RICHARD D (JT)							
HAIR HOUSE, INC.	161 CHURCH STREET	008-019-002	85,800	239,900	0	325,700	\$5,308.91
HALEY, GARY E, HALEY, DIXIE M	197 LESSNER ROAD	002-009-901	0	25,800	20,000	5,800	\$94.54
HALL, DAVID F	33 STONEYWYCK LANE	001-022-001	76,100	283,900	26,000	334,000	\$5,444.20
HALL, MARY E. HALL (JT)							
HALL, JAMES A, HALL, JOAN W	81 BACK MEADOW RD	003-018-001	42,500	107,000	26,000	123,500	\$2,013.05
HALL, MICHAEL J	149 TWIN COVE LANE	016-027	200,700	261,800	20,000	442,500	\$7,212.75
LIZBETH A , LIZBETH A ,JT							
HALLOWELL, BRENT W,	15 HALLOWELL LANE	001-008	64,500	186,900	20,000	231,400	\$3,771.82
HALVERSON, SALLY LONSDALE	19 FULLER RUN ROAD	002-064	51,700	40,300	0	92,000	\$1,499.60
HAMILTON, WILLIAM L	296 BRISTOL ROAD	001-018	129,400	166,600	20,000	276,000	\$4,498.80
HAMILTON, JEAN M							
HAMMOND, PAGE S	50 BRISTOL ROAD	009-037	114,800	127,400	20,000	222,200	\$3,621.86
HANCOCK MID-COAST, LLC	362 MAIN STREET	006-118	272,800	719,400	0	992,200	\$16,172.86
HANLEY, JEWEL R.	NISSEN FARM LANE	004-031-001	29,900	0	0	29,900	\$487.37
HANLEY, JEWEL R	NISSEN FARM LANE	004-031-002	29,000	0	0	29,000	\$472.70
HANLEY, JEWEL R	NISSEN FARM LANE	004-031-005	29,300	0	0	29,300	\$477.59
HANLON, JOHN, HANLON, FRED A (JT)	65 MAIN STREET	006-019	149,700	85,000	0	234,700	\$3,825.61
HANLY, STEPHEN P	645 BISCAY ROAD		176,200	63,100	0	239,300	\$3,900.59
HANNA, JENNA K, HANNA, DEREK S	231 LESSNER ROAD	002-006	52,000	86,300	0	138,300	\$2,254.29
HANNAFORD BROTHERS	469 MAIN STREET	001-059	556,000	2,623,000	0	3,179,000	\$51,817.70
HARDEN, HARRY B, HARDEN, RITA J	HEATER ROAD	002-059	69,800	0	0	69,800	\$1,137.74
HARDINA, ROBERT	38 HIGH STREET	009-044	105,800	124,700	20,000	210,500	\$3,431.15
HARDINA, LOUISE (JT)							
HARDY, RONNIE A, HARDY, PAMELA A	13 HARDY HILL LANE	003-056-001	51,300	226,400	20,000	257,700	\$4,200.51
HARRINGTON, LUCY AUGUSTA	54 WATER STREET	009-021-001	108,200	250,200	0	358,400	\$5,841.92
HARRIS, CHARLES R	70 STEEP LEDGE RD	018-013	246,600	254,900	20,000	481,500	\$7,848.45
HARRIS, ROBERT W	EGYPT RD	004-060-001	38,200	29,400	0	67,600	\$1,101.88
HART MARY S.	BRISTOL ROAD	001-017-001	385,400	0	0	385,400	\$6,282.02
HART, JULIENE	320 BISCAY ROAD	004-004	44,300	95,100	20,000	119,400	\$1,946.22
HART, MAIA	37 HIGH STREET	009-049	79,700	137,500	20,000	197,200	\$3,214.36
HART, MARY S	BRISTOL ROAD	001-019-001	364,300	0	0	364,300	\$5,938.09
HARTFORD, JOHN III	12 WOODS LANE	004-047-004	49,000	308,900	20,000	337,900	\$5,507.77
HARTFORD, HEATHER L.							

Name	Location	Map/Lot	Land	Building	Exemption	Total	Tax amt
HARTLEY, SKY	1 HUTCHINGS ROAD	001-068-901	0	16,100	16,100	0	\$0.00
HARTMAN, PAUL E	177 SCHOOL STREET	011-018	76,700	167,900	20,000	224,600	\$3,660.98
HARTMAN, JANE D							
HARTZ, JOSEPH P, HARTZ, KIM M (JT)	574 MAIN ST UNIT#115	003-017-115	15,000	39,700	0	54,700	\$891.61
HARVEY, JOSEPH W	56 LESSNER ROAD	002-026-002	45,500	156,500	20,000	182,000	\$2,966.60
HARVEY, EILEEN M							
HARVIE, JOHN F, HARVIE, MARILYN S	73 EGYPT ROAD	004-042	43,300	65,600	20,000	88,900	\$1,449.07
HARVIE, MARILYN	73 EGYPT ROAD	004-042-901	0	22,700	0	22,700	\$370.01
HARVIE, JENNIFER HARVIE							
HARVIE, MARILYN S	22 COVE LANE	018-011	257,700	17,900	0	275,600	\$4,492.28
HATCH, ABRAHM D	68 PARADISE LN	002-016-007	44,900	114,100	20,000	139,000	\$2,265.70
HATCH, SUMMER N. HATCH (JT)							
HATCH, BRADY L	US HIGHWAY 1	003-060-003	116,600	9,200	0	125,800	\$2,050.54
HATCH, BRENDAN G MCQUILLEN							
HATCH, BRITT H	CRANBERRY POINT LN	018-004	89,400	0	0	89,400	\$1,457.22
HATCH, DANIEL A	133 HEATER RD	001-050-004	44,500	118,500	20,000	143,000	\$2,330.90
HATCH, BREANNE HATCH							
HATCH, DANIEL A		001-050-008	32,500	0	0	32,500	\$529.75
HATCH, BREANNE HATCH							
HATCH, DANIEL A, HATCH, BREANNE		001-050-009	30,300	0	0	30,300	\$493.89
HATCH, DARREN A	62 STEEP LEDGE RD	018-015	169,200	35,200	0	204,400	\$3,331.72
HATCH, DAVID H, HATCH, SHEILA M	79 HEMLOCK LANE	013-008	167,500	90,700	20,000	238,200	\$3,882.66
HATCH, MARK A	90 PARADISE LN	002-016-005	127,500	84,400	20,000	191,900	\$3,127.97
HATCH, PHILLIP W	39 JUNIPER LN	014-013-001	45,700	119,800	20,000	145,500	\$2,371.65
HATCH, NANCY J JT							
HATCH, ROBERT R	10 MILLBROOK LANE	004-010-003	43,900	23,200	0	67,100	\$1,093.73
HATCH, CAROLYN M HATCH							
HAVENS DAVID W. AND LANI J	13 HIGH STREET	009-053	57,000	140,300	0	197,300	\$3,215.99
HAVEY, CHRISTOPHER	133 SCHOOL STREET	011-020	121,600	75,500	0	197,100	\$3,212.73
HAY, SCOTT D	6 HAMMOND STREET	005-016	31,300	139,300	20,000	150,600	\$2,454.78
HAZEN, JUDITH B	186 ELM ST, UNIT#1	006-047-002	75,000	145,400	20,000	200,400	\$3,266.52
HEALY, FAITH R	522 EGYPT ROAD	004-076	45,500	85,400	20,000	110,900	\$1,807.67
HEBB, SARAH H & GEORGE S	129 COTTAGE PT RD	012-018	275,900	112,300	0	388,200	\$6,327.66
HEBB MAINE REALTY TRUST							
HELBIG, HERBERT, HELBIG, FLORENCE	10 OLD COUNTY RD	001-005-002	101,200	199,800	20,000	281,000	\$4,580.30
HELGERSON, PHILIP A	HOFFSES BEACH LN	004-071-006	40,800	0	0	40,800	\$665.04
HELGERSON, CAROL R							
HELGERSON, PHILIP A	94 HOFFSES BEACH LN	017-004	201,300	79,600	0	280,900	\$4,578.67
HELGERSON, CAROL R							
HELLER, JOHN, HELLER, AUBREE C.	20 VINE STREET	006-109	61,000	245,200	0	306,200	\$4,991.06
HEMINWAY, DAVID M	16 OLD COUNTY RD	001-005-003	103,300	208,800	20,000	292,100	\$4,761.23
HEMINWAY, ELIZABETH H							
HEMLOCK LANE REALTY TRUST	LESSNER ROAD	002-004	42,300	0	0	42,300	\$689.49
HENDRIXSON, VIRGINIA	34 BRISTOL ROAD	009-035	123,700	191,900	0	315,600	\$5,144.28
HENDRIXSON, E PAUL							
HERALD, ELSIE	157 CHURCH STREET	008-021	88,300	51,200	20,000	119,500	\$1,947.85
HERALD, JAMES	8 HUTCHINGS ROAD	001-068-908	0	12,800	12,800	0	\$0.00
HERBERT, CLAYTON E. JR., &	14 HIGH STREET	009-042	55,700	179,700	26,000	209,400	\$3,413.22
HERVOCHON, GEORGE F III	186 ELM ST, UNIT#2	006-047-003	75,000	149,000	20,000	204,000	\$3,325.20
HERZ, MICHAEL J	29 WATER STREET	006-002	326,300	303,800	0	630,100	\$10,270.63
HEYDON, CANDICE M BOYD	61 STANDPIPE ROAD	004-009	48,000	120,700	20,000	148,700	\$2,423.81
HIGGINS, SHAWN, HIGGINS, HOLLY	9 NORTH ROAD	004-074-918	0	17,500	17,500	0	\$0.00
HIGGINS, STEPHEN B	93 LESSNER ROAD		36,400	64,800	20,000	81,200	\$1,323.56
HIGGINS, JUDITH F HIGGINS		002-022					
HIGH MEADOWS APARTMENTS	10 MEADOW COURT	009-051-001	413,900	1,136,100	0	1,550,000	\$25,265.00
HILL, ALVIN F, HILL, ROSALIE L	13 OAK ROAD	002-034	39,600	75,400	26,000	89,000	\$1,450.70
HILL, VIRGINIA L	203 BRISTOL ROAD	001-031	144,400	152,100	20,000	276,500	\$4,506.95
HILTON, CHRISTOPHER J.	4 SHAMROCK LANE	002-047-002	43,800	181,900	0	225,700	\$3,678.91
HILTON, DENNIS, TTEE, CCFG TRUST	277 MAIN STREET	006-119	195,300	411,700	0	607,000	\$9,894.10
HILTON, JOHN R	87 MAIN STREET	006-017	187,600	286,000	0	473,600	\$7,719.68
HILTON, JOHN R. TRUSTEE	18 BELVEDERE ROAD	003-031-007	114,800	226,000	0	340,800	\$5,555.04
HILTON REAL ESTATE TRUST							
HINCK, SUSAN N	41 HEADGATE ROAD	002-046-008	85,700	291,400	20,000	357,100	\$5,820.73
HINCK, KARL O. HINCK (JT)							
HIRSCH, RICHARD M	155 MAIN STREET	006-010	105,800	246,300	0	352,100	\$5,739.23
HOFFMAN, JENNIE M	535 MAIN STREET	003-012-001	108,400	236,100	0	344,500	\$5,615.35
HOFFMAN, MARK R HOFFMAN							

Name	Location	Map/Lot	Land	Building	Exemption	Total	Tax amt
HOFFMANN, GEORGE M SZALAY, CHRISTI NE	44 CHURCH STREET	006-061	62,200	130,800	20,000	173,000	\$2,819.90
HOLBROOK, NORMA L	48 CAMPGROUND RD	016-008	233,300	55,700	0	289,000	\$4,710.70
HOLMES, JAMES M	102 BRISTOL ROAD	011-013	97,100	53,900	20,000	131,000	\$2,135.30
HOLMES, MICHELLE	18 BIRCH LANE	003-057-927	0	21,500	0	21,500	\$350.45
HOLMES, O.W. INC.	HEATER ROAD	001-073	40,000	0	0	40,000	\$652.00
HOLMSTROM, DONALD W HOLMSTROM, JANE S	SHAMROCK LANE	002-047-011	30,000	0	0	30,000	\$489.00
HOLT, BRIAN J, HOLT, MAUREEN C	61 RUSSELL LANE	001-014-025	29,100	0	0	29,100	\$474.33
HOPKINS, CHESTER I HOPKINS, CATHERINE F (JT) III	80 KEENE WOODS RD	003-061-021	43,100	243,800	20,000	266,900	\$4,350.47
HOPKINS, MARION H	77 RAND LANE	014-005	215,200	108,000	0	323,200	\$5,268.16
HOPKINS, TERESE	71 BACK MEADOW RD	005-017	44,000	107,300	0	151,300	\$2,466.19
HOPPE ENTERPRISES, LLC	8 ELLINWOOD DRIVE	003-002-004	72,000	161,700	0	233,700	\$3,809.31
HOPPE ENTERPRISES, LLC	84 BISCAY ROAD	003-004-002	64,300	0	0	64,300	\$1,048.09
HOPPE ENTERPRISES, LLC	70 BISCAY ROAD	003-004	62,300	42,300	0	104,600	\$1,704.98
HOPPE ENTERPRISES, LLC	74 BISCAY ROAD	003-004-001	155,600	262,700	0	418,300	\$6,818.29
HOPPE ENTERPRISES, LLC	3 ELLINWOOD DR	003-002-003	71,900	48,800	0	120,700	\$1,967.41
HOPPE ENTERPRISES, LLC	BACK MEADOW RD	004-033-002	33,500	0	0	33,500	\$546.05
HOPPE ENTERPRISES, LLC	303 BACK MEADOW RD	004-030-001	30,100	135,300	0	165,400	\$2,696.02
HOPPE, DENNIS J HOPPE, JESSICA M	43 HOFFSES BEACH LN	004-071-004	48,600	234,400	20,000	263,000	\$4,286.90
HORNBERGER, WILLIAM S	403 MAIN STREET	010-021	250,400	179,000	0	429,400	\$6,999.22
HORST, MICHAEL N HORST, KATHLEEN M (JT)	179 BRISTOL ROAD	011-001	99,100	155,000	0	254,100	\$4,141.83
HOURIHAN, THOMAS J SR	64 BISCAY ROAD	003-003	60,700	75,100	20,000	115,800	\$1,887.54
HOUSE, NATALIE G	14 CEDAR LANE	004-067	45,600	80,900	20,000	106,500	\$1,735.95
HOUST, PAULA HOUST, CHESLEY T. FARRELL	NISSEN FARM LANE	004-031-003	44,700	194,200	0	238,900	\$3,894.07
HOWARD, SCOTT D HOWARD, VALERIE L	38 PEMAQUID LANE	017-011	298,800	72,800	0	371,600	\$6,057.08
HUFNAGEL, STEVEN B & FLEMING-IVES, ELIZABETH	19 CHURCH STREET	006-100	62,200	111,200	20,000	153,400	\$2,500.42
HULL, JONATHAN C-ATTORNEY	7 CHURCH STREET	006-106	71,600	189,300	0	260,900	\$4,252.67
HUNT, FORREST C, HUNT, KAREN N	CHAPMAN STREET	007-008	40,400	0	0	40,400	\$658.52
HUNT, FORREST C, HUNT, KAREN N	15 CHAPMAN STREET	007-008-001	52,700	106,300	20,000	139,000	\$2,265.70
HUNT, WILDER A, HUNT, ELLEN P	34 OYSTER CREEK LN	003-055-001	43,000	194,300	20,000	217,300	\$3,541.99
HUTCHINGS, FRANCES G., THE FRANCES G. HUTCHINGS REV.	168 SHAMROCK LANE	002-057-001	55,600	4,700	0	60,300	\$982.89
HUTCHINS, JESSICA S HUTCHINS, NATHAN J. HILTON	75 OLD COUNTY RD	001-005-013	82,900	98,000	20,000	160,900	\$2,622.67
HUTCHISON, TAMARA M	35 HODGDON STREET	007-027	51,300	114,400	0	165,700	\$2,700.91
HYSON, DONALD W HYSON, ANDREA L	54 CHAPMAN STREET	007-012-001	85,300	74,700	0	160,000	\$2,608.00
INSON, BETH L	33 CHURCH STREET	006-095	62,200	68,400	0	130,600	\$2,128.78
INSON, JOHN H INSON, HANNAH C	HIGH ST	009-048-001	105,000	167,000	0	272,000	\$4,433.60
INHABITANTS OF THE TOWN OF INN ALONG THE WAY	BISCAY ROAD	015-012-001	15,500	0	15,500	0	\$0.00
INN ALONG THE WAY	741 MAIN STREET	003-046	157,200	302,400	0	459,600	\$7,491.48
INN ALONG THE WAY	MAIN STREET	003-047	3,600	0	0	3,600	\$58.68
ISLEIB, GORDON	62 ELM ST, UNIT #6	006-040-006	90,000	67,300	0	157,300	\$2,563.99
J AND G MANAGEMENT, LLC J.B.B., INC.	374 MAIN STREET	007-001-001	239,800	95,400	0	335,200	\$5,463.76
C/O ALLIANCE ENERGY CORP. JACKMAN, PAMELA	477 MAIN STREET	001-060	257,600	121,700	0	379,300	\$6,182.59
JACKMAN, KENNETH JACKSON, ANN WEBSTER	107 STANDPIPE ROAD	004-013-001	45,700	90,400	20,000	116,100	\$1,892.43
JACOBS, CHRISTIE JACOBS, JACOBS, DEAN	12 CHURCH STREET	006-087	43,100	59,400	0	102,500	\$1,670.75
JACOBS, DEAN W JACOBS, DEAN W	WATER STREET	009-028-001	260,300	0	0	260,300	\$4,242.89
JACOBS, CHRISTIE J JACOBS	37 WATER STREET	009-028	330,800	293,600	0	624,400	\$10,177.72
JAMES W. GALLAGHER, TRUSTEE THE 135 BRISTOL RD RLTY TR	OLD COUNTY ROAD	001-005-015	29,800	0	0	29,800	\$485.74
JAMES, STACY M	135 BRISTOL ROAD	011-007	102,000	114,200	0	216,200	\$3,524.06
JANDIRA HOLDINGS, LLC C/O JONATHAN RYAN NESBITT	9 BARSTOW ROAD	001-068-923	0	22,700	20,000	2,700	\$44.01
	165 CHURCH STREET	008-019-001	84,400	95,300	0	179,700	\$2,929.11

Name	Location	Map/Lot	Land	Building	Exemption	Total	Tax amt
JANELLE, CAROL J	41 CREEK LANE	003-055-008	43,000	101,100	0	144,100	\$2,348.83
JANOVER, ANDREW JANOVER, CAROLINE (JT)	36 LEWIS POINT RD	006-052-003	306,100	267,700	20,000	553,800	\$9,026.94
JANSEN, ANNA E	456 MAIN STREET	008-025	119,100	46,800	0	165,900	\$2,704.17
JANSEN, FRANS P	MAIN STREET	008-024	10,000	0	0	10,000	\$163.00
JDG-JWG PARK, INC	MAIN STREET	006-007-002	54,400	0	0	54,400	\$886.72
JELLEME, CAITLIN JELLEME, STEPHEN MAILLOUX	11 PLEASANT STREET	007-040	91,300	74,000	0	165,300	\$2,694.39
JM & MB, LLC	5 EDWARDS AVENUE	001-065	134,200	361,700	0	495,900	\$8,083.17
JOHN D. GALLAGHER, TRUSTEE THE CHAPMAN FAMILY FARM	MAIN STREET	003-046-001	9,000	0	0	9,000	\$146.70
JOHN L. FRENCH, TRUSTEE	SHAMROCK LANE	002-056	0	0	0	0	\$0.00
JOHNSON, CRAIG R	SHAMROCK LANE	002-047-010	43,700	83,000	0	126,700	\$2,065.21
JOHNSON, KAREN B	108 HOFFSES BEACH LN	017-002	192,400	84,500	0	276,900	\$4,513.47
JOHNSTON, JOYCE P	8 KEENE WOODS RD	003-061-002	42,000	113,100	26,000	129,100	\$2,104.33
JOMAHA LLC	505 MAIN ST	008-016-002	223,600	329,300	0	552,900	\$9,012.27
JOMAHA LLC	507 MAIN ST	008-016-001	250,000	507,300	0	757,300	\$12,343.99
JONES, BAMBI & JONES, JOHNSON, ROBERTA	LESSNER ROAD	002-068-003	27,000	0	0	27,000	\$440.10
JONES, BAMBI A., TRUSTEE CAMP SCRAPPY LAND TRUST	346 HEATER ROAD	002-066	44,100	146,500	0	190,600	\$3,106.78
JONES, BAMBI A., TRUSTEE CHALET SHAW LAND TRUST	342 HEATER ROAD	002-069	49,100	26,500	0	75,600	\$1,232.28
JONES, OLIVE M	520 BISCAY ROAD	002-031-001	46,100	54,000	0	100,100	\$1,631.63
JORDAN BAY INVESTMENT, INC	15 COASTAL MARKET DR	006-118-001	296,400	1,193,400	0	1,489,800	\$24,283.74
JOSEPHS, KATE P	HEATER ROAD	002-057-002	102,900	0	0	102,900	\$1,677.27
JUDD, WILLIAM H. , III	12 MIDDEN WAY	003-043-006	317,400	371,100	26,000	662,500	\$10,798.75
JUDITH HUNT PROPERTIES, LLC	US ROUTE 1	003-059	124,900	137,300	0	262,200	\$4,273.86
KANDO, PAUL MCPHERSON, MARY ELIZABETH	17 CHURCH STREET	006-101	61,000	177,100	20,000	218,100	\$3,555.03
KASTELEIN, KATE L MICHAEL R KASTELEIN, MICHAEL	22 VINE STREET	006-110	94,100	227,200	0	321,300	\$5,237.19
KATZ, LISA E, SEIDEL, EDWARD W (JT)	20 HEADGATE ROAD	002-046-003	43,900	218,800	20,000	242,700	\$3,956.01
KAYMEN, SAMUEL KAYMEN, LOUISE KAYMEN (JT)	26 BRISTOL ROAD	009-034	86,600	86,300	0	172,900	\$2,818.27
KEA INC.	LESSNER ROAD	002-068	7,700	0	0	7,700	\$125.51
KEA INC.	350 HEATER ROAD	002-067	44,100	44,700	0	88,800	\$1,447.44
KEETON, ERIN C, KEETON, RYAN	22 MOONLIGHT DR	004-013-003	51,600	136,800	20,000	168,400	\$2,744.92
KEFAUVER, WILLIAM KEFAUVER, AMY KEFAUVER	144 BRISTOL ROAD	001-047-006	131,900	221,100	0	353,000	\$5,753.90
KEISCH, SHARON KEISCH, WILLIAM KEISCH	17 EAGLE LANE	002-005-003	43,700	84,100	20,000	107,800	\$1,757.14
KEIZER, RONALD, KEIZER, JULIE (JT)	42 OYSTER CREEK LN	003-055	43,900	73,800	20,000	97,700	\$1,592.51
KELLEY, DAVID, KELLEY, JANE (JT)	44 WHITE OAK RIDGE RD	004-027-008	74,100	218,500	26,000	266,600	\$4,345.58
KELLEY, EUGENE, KELLEY, DEBORAH	13 JUNIPER LN	002-020-001	27,000	124,800	20,000	131,800	\$2,148.34
KELLY ENTERPRISES LLC	212 MAIN STREET	006-080	101,000	296,500	0	397,500	\$6,479.25
KELLY, PAUL A	52 WOODS LANE	004-047-008	46,800	304,100	0	350,900	\$5,719.67
KELSEY, JAMES	3 ASH LANE	003-057-902	0	10,900	0	10,900	\$177.67
KELSEY, KIMBERLY GAMAGE	68 HOFFSES BEACH LN	004-071-005	46,600	101,200	20,000	127,800	\$2,083.14
KENNEDY, MARTHA MERRITT	299 BRISTOL ROAD	001-016-001	325,800	432,000	0	757,800	\$12,352.14
KEOCHAKIAN, GEOFFREY D SOMMER, CLAIRE M	86 SCHOOL STREET	001-050-005	81,900	158,600	0	240,500	\$3,920.15
KEOUGHAN, KEN KEOUGHAN, KATHARINA	10 CAPPELLETTI DR	001-029-002	115,100	37,200	0	152,300	\$2,482.49
KERBAWY, DANIEL D KERBAWY, LILLIAN KERBAWY	15 BRISTOL RD UNIT 4	006-124-004	75,000	142,300	0	217,300	\$3,541.99
KERRIGAN, JEAN M	151 MAIN STREET	006-011	80,000	161,100	0	241,100	\$3,929.93
KEUSHGUERIAN, ANDREA LALIME KEUSHGUERIAN, VAHE L	52 WATER STREET	009-021	108,600	119,200	20,000	207,800	\$3,387.14
KHALSA, GURU SANGAT SINGH	4 FARM LANE	008-002-001	104,600	107,200	0	211,800	\$3,452.34
KIERSTEAD, HARRY L KIERSTEAD, MARTHA D	38 BEACH LANE	002-029	170,200	32,800	0	203,000	\$3,308.90
KIERSTEAD, HARRY L KIERSTEAD, MARTHA D	26 SCHOOL STREET	010-015	81,300	168,700	20,000	230,000	\$3,749.00
KILBURN, ANTHONY KILBURN, JANICE W	168 BRISTOL ROAD	011-023	117,300	168,500	26,000	259,800	\$4,234.74
KILEY, PATRICIA B	33 WATER STREET	006-001-002	279,300	181,400	20,000	440,700	\$7,183.41

Name	Location	Map/Lot	Land	Building	Exemption	Total	Tax amt
KILEY, PETER	167 BRISTOL ROAD	011-003	145,800	237,600	0	383,400	\$6,249.42
KINNE, SCOTT E & PAULA CUNNINGHAM KINNE	46 KEENE WOODS RD	003-061-018	43,900	230,900	0	274,800	\$4,479.24
KINNEY, PETER	25 CASTAWAY COVE LN	004-054-004	44,900	84,700	20,000	109,600	\$1,786.48
KIRKLAND, EDWARD V	284 BACK MEADOW RD	004-027-001	28,900	0	0	28,900	\$471.07
KIRKLAND, EDWARD V	165 STANDPIPE ROAD	004-018	95,000	259,600	26,000	328,600	\$5,356.18
KIRKLAND, EDWARD V	STANDPIPE ROAD	004-019	43,800	0	0	43,800	\$713.94
KIRKLAND, EDWARD V	80 STANDPIPE ROAD	004-011	42,900	141,500	0	184,400	\$3,005.72
KIRKLAND, KEITH R KIRKLAND, KARIN S KIRKLAND	42 BEACH LANE	015-005	204,900	51,500	0	256,400	\$4,179.32
KLIMKIEWICZ, LAUREN N KLIMKIEWICZ, JOSEPH	16 GOLDEN LANE	004-052-001	46,000	297,300	0	343,300	\$5,595.79
KNISS, SUSAN	5 DAYS COVE LANE	009-015	91,500	125,000	20,000	196,500	\$3,202.95
KNOTT, ANNE W	74 SCHOOL STREET	010-028	78,500	206,900	26,000	259,400	\$4,228.22
KNOTT, BARRY W JR	4 HOLLY LANE	013-014	215,400	106,300	20,000	301,700	\$4,917.71
KNOTT, BARRY W. JR., & DEAN	60 SCHOOL STREET	010-026	121,400	44,500	0	165,900	\$2,704.17
KNOTT, DEAN W	116 SCHOOL STREET	010-031	76,600	250,500	20,000	307,100	\$5,005.73
KNOTT, DEAN W	122 SCHOOL STREET		80,900	99,200	0	180,100	\$2,935.63
KOROSTEK, JO-ANN KOROSTEK, JOSEPH	574 MAIN ST UNIT#104	003-017-104	15,000	35,400	0	50,400	\$821.52
KORTENBUSCH, KAREN	3 BARSTOW ROAD	001-068-917	0	16,900	16,900	0	\$0.00
KOSNOW, ERICA L	147 CHURCH STREET	007-048	91,600	90,500	20,000	162,100	\$2,642.23
KRAMER, HILTON, KRAMER, ESTA	21 BRISTOL ROAD	009-017	100,800	209,500	20,000	290,300	\$4,731.89
KRAWIC, ADAM J KRAWIC, AMY L KRAWIC	33 KEENE WOODS RD	003-061-017	43,100	164,700	0	207,800	\$3,387.14
KREINDLER, MICHAEL GILLARD, GILLARD, MICHELE	34 BROOK LANE	004-041	83,700	30,700	0	114,400	\$1,864.72
KROM, STEPHANIE W., TRUSTEE STEPHANIE W. KROM TRUST U/T/D	175 TWIN COVE LANE	016-032	282,600	90,800	0	373,400	\$6,086.42
LAAK, PAMELA K, LAAK, BRUCE J	52 HIGH STREET	010-002	101,800	102,900	20,000	184,700	\$3,010.61
LACAMERA, LLC	40 BEACH LANE	015-006-001	182,300	83,200	0	265,500	\$4,327.65
LAKE PEMAQUID CAMPING	95 TWIN COVE LANE	002-038	1,352,400	935,200	0	2,287,600	\$37,287.88
LAKE PEMAQUID CAMPING, LAKE PEMAQUID, INC.	EGYPT ROAD	002-037	14,000	0	0	14,000	\$228.20
LAKEHURST, INC., LALIME, AMY L	122 TWIN COVE LANE	016-040	30,100	12,600	0	42,700	\$696.01
LALIME, AMY L, HAN, SUNG SU	30 LAKEHURST LANE	004-064	50,700	97,800	0	148,500	\$2,420.55
LALIME, MARJORY	85 CHURCH STREET	007-018	124,600	51,100	0	175,700	\$2,863.91
LAMB, SIDNEY	10 HODGDON STREET	006-057	62,200	201,600	20,000	243,800	\$3,973.94
LAMBERT, JOHN & CAROL R. LAMBERT FAMILY LIVING TRUST	28 LEWIS POINT RD	006-052-012	100,000	309,100	20,000	389,100	\$6,342.33
LAMBERT, PATRICIA K	21 LEWIS POINT RD	006-052-002	91,000	184,200	26,000	249,200	\$4,061.96
LAMONT, SUSAN	BRISTOL ROAD	011-014-001	106,600	0	0	106,600	\$1,737.58
LANDAU, ALEXANDER	61 BRISTOL ROAD	009-009	85,200	74,200	20,000	139,400	\$2,272.22
LANDAU, CAROLYN & HORN, EMIL LANDAU FAMILY TRUST	159 TWIN COVE LANE	016-030	183,300	44,500	0	227,800	\$3,713.14
LANE, PATRICIA J, LANE, GARY E (JT)	HUSTON COVE LN	001-031-004	133,300	95,200	0	228,500	\$3,724.55
LARSEN-SORTERUP, GRANT B LARSEN-SORTERUP, FAYE ELLEN	40 HUSTON COVE LN	001-031-003	329,300	266,300	20,000	575,600	\$9,382.28
LARSON, RAYMOND ALAN LARSON, KAMI G	71 KEENE WOODS RD	003-061-010	42,000	149,700	20,000	171,700	\$2,798.71
LAWRENCE, DIANNE Y	70 BRISTOL ROAD	009-056	56,000	165,800	0	221,800	\$3,615.34
LAWRENCE, PETER G LAWRENCE, JUDITH A	BISCAY POND	002-011-002	144,200	107,600	0	251,800	\$4,104.34
LAZZARI, MARK A, LAZZARI, DIANE F	288 MAIN STREET	006-113	65,300	70,300	20,000	115,600	\$1,884.28
LCRC LAND CONSERVATION	42 COVE LANE	018-007	129,800	32,200	0	162,000	\$2,640.60
LEAR, ALAN A, LEAR, CYNTHIA	24 PLEASANT STREET	007-035-001	101,800	180,100	20,000	261,900	\$4,268.97
LEAVITT, CATHY J, LEAVITT, ROBERT A	HEATER RD	001-057-001	4,900	0	0	4,900	\$79.87
LEBLANC, JUDITH	121 CASTAWAY COVE LN	004-057-003	245,300	148,300	26,000	367,600	\$5,991.88
LEE PROPERTIES	66 BACK MEADOW RD	003-024-001	45,900	347,100	20,000	373,000	\$6,079.90
LEE PROPERTIES	574 MAIN ST UNIT#120	003-017-120	15,000	39,700	0	54,700	\$891.61
LEE PROPERTIES	3 BREEZY COVE LANE	016-017	215,100	68,200	0	283,300	\$4,617.79
LEE PROPERTIES	123 TWIN COVE LANE	016-016	176,800	118,700	0	295,500	\$4,816.65
LEE PROPERTIES	13 BREEZY COVE LN	016-020	165,000	52,800	0	217,800	\$3,550.14
LEE, ALEXANDER P	181 TWIN COVE LANE	016-033	179,700	41,300	0	221,000	\$3,602.30
LEEMAN, & DAVID M & TAMMY	NISSAN FARM LANE	004-031	63,800	0	0	63,800	\$1,039.94
LEEMAN, ETHEL M	598 MAIN STREET	003-020-001	100,000	86,500	0	186,500	\$3,039.95
LEEMAN, SARAH A	11 LOCUST LANE	003-057-920	0	24,100	20,000	4,100	\$66.83
	28 SIBLING LANE	003-054-002	43,300	159,400	20,000	182,700	\$2,978.01

Name	Location	Map/Lot	Land	Building	Exemption	Total	Tax amt
LEFEBVRE, JOEY R LEFEBVRE, RENEE THIBIERGE	STANDPIPE ROAD	004-006	59,600	0	0	59,600	\$971.48
LEFEBVRE, JOEY R	23 SHAMROCK LANE	002-047-009	44,700	296,900	20,000	321,600	\$5,242.08
LONDON, BOZENA N	20 HAMMOND ST	005-015-001	30,500	44,000	0	74,500	\$1,214.35
LERMOND, CARROLL A LERMOND, SUSAN L	129 LESSNER ROAD	002-016-001	42,100	180,300	20,000	202,400	\$3,299.12
LESHURE, AMY	13 HUSTON COVE LN	001-031-002	131,100	136,900	20,000	248,000	\$4,042.40
LEVINE, STEVEN ALAN LEVINE, IRENE M MOHLER	59 HEADGATE ROAD	002-046-010	46,300	250,000	26,000	270,300	\$4,405.89
LEWIS, MARGARET W	BREEZY COVE LANE	016-024	31,700	0	0	31,700	\$516.71
LIBBY, LEEANNA L	79 STANDPIPE ROAD	004-010	41,500	162,600	0	204,100	\$3,326.83
LIBBY, LEEANNA L	86 STANDPIPE ROAD	004-011-001	42,500	0	0	42,500	\$692.75
LIBBY, LEEANNA L	HEATER ROAD	001-075	32,200	0	0	32,200	\$524.86
LIBBY, VIVIAN C	HEATER ROAD	001-070	45,000	0	0	45,000	\$733.50
LICHTENWALNER, MARK C	189 TWIN COVE LANE	016-035	149,800	56,000	0	205,800	\$3,354.54
LILY BROOK APARTMENTS, LLC	705 MAIN STREET	003-041	149,800	941,400	0	1,091,200	\$17,786.56
LIN COUNTY ASSEMBLY OF GOD	672 MAIN STREET	003-039	127,400	516,700	644,100	0	\$0.00
LIN COUNTY COMMUNITY THEATRE	2 THEATRE STREET	006-076-001	93,800	325,300	419,100	0	\$0.00
LIN COUNTY HISTORICAL ASSOC	270 MAIN STREET	006-084	51,300	188,000	239,300	0	\$0.00
LINCOLN COUNTY RIFLE CLUB	431 MAIN STREET	001-057	36,400	32,700	0	69,100	\$1,126.33
LINDSAY, JANICE C	206 BACK MEADOW RD	003-041-004	59,500	229,400	20,000	268,900	\$4,383.07
LITTLE, MATTHEW T LITTLE, JESSICA M MERRELL	6 BREEZY COVE LANE	016-024-001	200,400	110,300	0	310,700	\$5,064.41
LOCALIZEME, LLC	40 MAIN STREET	006-025-001	126,500	140,600	0	267,100	\$4,353.73
LOMAS, DEBRA A LOMAS, MICHAEL W (JT)	47 RUSSELL LANE	001-014-024	44,700	281,600	20,000	306,300	\$4,992.69
LOOK, MARY ANN LOOK, MARVIN D (JT)	44 MIDCOAST ROAD	003-061-025	42,000	255,600	20,000	277,600	\$4,524.88
LOPREATO, RUTH R	102 HODGDON ST	007-045-001	101,200	171,300	0	272,500	\$4,441.75
LOTHROP, LUCILLE E	8 BROOK LANE	004-041-009	38,400	91,100	0	129,500	\$2,110.85
LOW, TYLER C	HEATER RD		31,000	0	0	31,000	\$505.30
LOWE, JOHN L LOWE, MIKAL C CRAWFORD	23 KEENE WOODS RD	003-061-004	36,300	189,500	0	225,800	\$3,680.54
LOZIER, JEFFREY	BRISTOL ROAD	001-022-008	46,700	0	0	46,700	\$761.21
LOZIER, JEFFREY W	STONEWYCK LANE	001-022	75,700	0	0	75,700	\$1,233.91
LOZIER, JEFFREY W	STONEWYCK LANE	001-022-005	75,500	0	0	75,500	\$1,230.65
LOZIER, JEFFREY W	STONEWYCK LANE	001-022-006	75,500	0	0	75,500	\$1,230.65
LUCIANI, JANICE LOUISE TRUST JANICE L. LUCIANI AND DOMINIC J.	107 TWIN COVE LANE	016-011	196,000	36,800	0	232,800	\$3,794.64
LUTKUS, MATTHEW J LUTKUS, JULIE S	29 HEADGATE ROAD	002-046-007	87,900	293,000	20,000	360,900	\$5,882.67
LYDON, PATRICK S LYDON, STELLA D. LYDON (JT)	283 BRISTOL ROAD	001-020	143,700	242,300	0	386,000	\$6,291.80
LYNCH, JOHN J LYNCH, SUZANNA K	19 VINE STREET	006-114	129,900	239,600	0	369,500	\$6,022.85
LYNCH, MARTHA K	562 MAIN STREET	003-015	130,000	202,800	20,000	312,800	\$5,098.64
LYNN, WILLIAM A III LYNN, MARGARET ANNE LYNN	136 CASTAWAY COVE LN	004-057-002	246,900	150,900	0	397,800	\$6,484.14
M & T COMPANY, LLC	44 CHAPMAN STREET	007-018-001	94,100	30,500	0	124,600	\$2,030.98
M AND E LLC	523 MAIN STREET	008-012-001	204,300	93,700	0	298,000	\$4,857.40
MACDONALD, MICHAEL C	73 HOFFSES BEACH LN	004-071-008	45,700	298,200	0	343,900	\$5,605.57
MAGISTRELLI, CONSTANCE F	122 BRISTOL ROAD		126,400	150,600	20,000	257,000	\$4,189.10
MAHAN, STUART J	155 LESSNER ROAD	002-015	69,100	266,900	26,000	310,000	\$5,053.00
MAHAN, STUART JOHN, JR. AND MAINE FIBER COMPANY, LLC	156 ELM STREET	006-045	120,600	193,000	0	313,600	\$5,111.68
MAINE MEDICAL CENTER MILES MEMORIAL HOSPITAL	527 MAIN ST.	008-011	0	149,800	0	149,800	\$2,441.74
MAINE RSA #1, INC.	8 BELKNAP POINT RD	009-024	217,900	189,300	0	407,200	\$6,637.36
MAINE, STATE OF	STANDPIPE ROAD	004-015-TOWER	10,000	85,000	0	95,000	\$1,548.50
MAINE, STATE OF	US HIGHWAY 1	003-021	412,900	0	412,900	0	\$0.00
MAINE, STATE OF	US HIGHWAY 1	003-019	174,500	0	174,500	0	\$0.00
MAINE, STATE OF	MAIN STREET	003-018	316,700	0	316,700	0	\$0.00
MAINE, STATE OF	MAIN STREET	003-001-007	394,900	0	394,900	0	\$0.00
MALLEN, CRAIG A, MALLEN, ELAINE J	HEATER ROAD	002-060	55,500	0	0	55,500	\$904.65
MALONE, REBECCA M. (LIFE MALONE, SCOTT J	290 BACK MEADOW RD	004-027	45,600	86,800	26,000	106,400	\$1,734.32
MALTESE, ADAM MALTESE, KIMBERLY SAMPSON	44 ABBIE LANE	004-073-006	46,500	85,500	20,000	112,000	\$1,825.60

Name	Location	Map/Lot	Land	Building	Exemption	Total	Tax amt
MANNING, PATRICIA E	107 COTTAGE PT RD	012-020	215,000	114,600	20,000	309,600	\$5,046.48
MANNING, ROBERT H	STONEWYCK LANE	001-023-001	29,100	0	0	29,100	\$474.33
MANNING, RACHEL							
MANNING, ROBERT H. & MANNING, ROBERT H., TRUSTEE	BRISTOL ROAD	001-023-001	70,300	0	0	70,300	\$1,145.89
MANSON, GARY L	65 RAND LANE	014-001	215,400	9,800	0	225,200	\$3,670.76
MANSON, NICCI DORAY							
MARCILLE, NANCY	437 BACK MEADOW RD	004-039-001	40,500	110,800	20,000	131,300	\$2,140.19
MARDEN, JAMES B	31 NISSEN FARM LN	004-031-004	44,500	254,000	20,000	278,500	\$4,539.55
MARDEN, SUSAN M							
MARGAL, LLC	18 BRISTOL ROAD	009-032	77,800	122,500	0	200,300	\$3,264.89
MARSH, HELEN H	38 LEWIS POINT RD	006-052-004	304,400	216,500	0	520,900	\$8,490.67
MARTIN, BOYCE F. III AND NEIL BOYCE F. MARTIN, JR. FAMILY TRUST	62 ELM ST, UNIT #3	006-040-003	90,000	64,400	0	154,400	\$2,516.72
MARTIN, JEFFERY A	561 EGYPT ROAD	004-079-008	44,900	131,400	20,000	156,300	\$2,547.69
MARTIN, JUDITH M							
MARTIN, JOSEPH QUINN	53 WESTVIEW ROAD	001-027-007	120,200	303,700	0	423,900	\$6,909.57
MARTIN, EKATERINA							
MARTIN, MICHAEL A	42 JUNIPER LN	014-011	221,000	29,600	0	250,600	\$4,084.78
MARTIN, LYNN GILLEY							
MASONIC BLOCK LLC	79 MAIN STREET	006-018	132,700	421,500	0	554,200	\$9,033.46
MAURO, TIMOTHY N	81 KEENE WOODS RD	003-061-008	40,800	141,300	0	182,100	\$2,968.23
MAYER, RICHARD F	53 CHURCH STREET	007-024	61,000	293,500	20,000	334,500	\$5,452.35
MAYER, ROBERTA C(JT)							
MC INNIS, RICHARD B MC INNIS, JEANNE M.	65 CATHEDRAL PINES RD	004-075-006	29,100	38,700	0	67,800	\$1,105.14
MC KINLEY, PETER S	106 HODGDON STT	007-045-002	61,500	132,800	0	194,300	\$3,167.09
MCCARTHY, JOHN J	EGYPT ROAD	004-047	285,700	0	0	285,700	\$4,656.91
MCCARTHY, KAREN E.							
MCCLURE, DONALD G KAREN S, KAREN S, JT	267 LESSNER ROAD	002-006-003	50,600	211,100	26,000	235,700	\$3,841.91
MCCONNELL, RAYMOND V MCCONNELL, MARILYN(JT)	22 HIGH STREET	009-043	113,500	321,800	26,000	409,300	\$6,671.59
MCCULLEN, CARY MCCULLEN, GEOFFREY	206 ELM STREET	006-053	98,500	292,000	0	390,500	\$6,365.15
MCDANIEL, ROBERT W III	3 SOUTH RD	004-074-922	0	26,400	0	26,400	\$430.32
MCDEVITT, JAMES F	240 BACK MEADOW RD	004-023-001	42,000	131,700	0	173,700	\$2,831.31
MCDEVITT, DOROTHY M							
MCDONALD, BETHANY ELLEN MCDONALD, DAVID RAY	30 WOODS LANE	004-047-007	47,000	333,400	0	380,400	\$6,200.52
MCELROY, BRUCE H MCELROY, CARLA L	25 RUSSELL LANE	001-014-020	106,700	177,900	20,000	264,600	\$4,312.98
MCILHENNY, GUSTAF RW	32 POWELL LANE	001-038-004	147,500	157,600	0	305,100	\$4,973.13
MCINTYRE REVOCABLE TRUST	CASTAWAY COVE LN	004-054-008	23,900	0	0	23,900	\$389.57
MCINTYRE TRUSTEES	ISLAND-PEM POND	004-058	6,300	0	0	6,300	\$102.69
MCINTYRE REVOCABLE TRUSTS							
MCKANE, JONATHAN B	454 BISCAVY ROAD	002-041	40,600	108,500	0	149,100	\$2,430.33
MCKENNA, DENNIS K MCKENNA, KATHLEEN H.	43 PINE RIDGE ROAD	001-014-013	101,100	173,800	26,000	248,900	\$4,057.07
MCKINNON, ELEANOR	2 DAYS COVE LANE	009-011	115,300	125,900	26,000	215,200	\$3,507.76
MCLAIN, DARLENE	30 OLD COUNTY RD	001-005-005	103,300	199,000	20,000	282,300	\$4,601.49
MCLAUGHLIN, LAUREN M	224 BISCAVY ROAD	004-002-001	43,900	101,800	20,000	125,700	\$2,048.91
MCLAUGHLIN, TONIA	58 WILLOW LANE	018-017	39,600	199,100	20,000	218,700	\$3,564.81
MCLEAN, RICHARD J MCLEAN, PATRICIA	8 CROSS STREET	006-129	84,300	141,800	20,000	206,100	\$3,359.43
MCLEAN, WOODBURY ROBERT	67 EGYPT ROAD	004-041-006	28,900	37,900	0	66,800	\$1,088.84
MCLOON, MARY JANE	23 CHAPMAN STREET		35,900	97,200	0	133,100	\$2,169.53
MCMURTRIE, MARISA	31 CHURCH STREET	006-096	70,800	92,200	0	163,000	\$2,656.90
MCMURTRIE, MARISA							
MCMURTRIE, MARISA	31 CHURCH STREET	006-096	70,800	92,200	0	163,000	\$2,656.90
MCNAMARA, KEVIN S. MCNAMARA, SHAWNA L.	521 MAIN ST SUITE 8	008-012	239,800	374,200	0	614,000	\$10,008.20
MCNELLY, LUCAS S MCNELLY, AMANDA NELSON (JT)	525 EGYPT ROAD	004-075	51,900	121,900	20,000	153,800	\$2,506.94
MCMURTRIE, MARISA							
MCNIFF, WILLIAM E MCNIFF, MAUREEN	73 CHURCH STREET	007-021	73,600	152,100	26,000	199,700	\$3,255.11
MEADOWS, AMANDA	OYSTER CREEK LANE	003-055-014	25,800	0	0	25,800	\$420.54
MEADOWS, DEBORAH	21 CREEK LANE	003-055-010	43,400	84,700	20,000	108,100	\$1,762.03
MERSER, F GERARD	115 MAIN STREET	006-014	80,000	210,600	0	290,600	\$4,736.78

Name	Location	Map/Lot	Land	Building	Exemption	Total	Tax amt
MESERVE, PAM	10 BARSTOW ROAD	001-068-922	0	16,600	16,600	0	\$0.00
METHODIST CHURCH	40 CHURCH STREET	006-062	63,500	0	63,500	0	\$0.00
MEYER, ANINA	MAIN STREET	005-001	1,000	0	0	1,000	\$16.30
WILKINSON, RYAN J							
MEYER, ANINA	19 HAMMOND ROAD	005-002	27,700	96,000	0	123,700	\$2,016.31
WILKINSON, RYAN J							
MICHAUD, IRA WAYNE	28 RUSSELL LANE	001-014-019	106,700	181,800	20,000	268,500	\$4,376.55
MICHAUD, KRISTIN JOY							
MIDCOAST FRIENDS	BELVEDERE RD	003-036-003-LEASE	0	26,000	0	26,000	\$423.80
C/O RICHARD ESTABROOK							
MIDCOAST FRIENDS MEETING	77 BELVEDERE ROAD	003-036-003	146,100	180,400	326,500	0	\$0.00
MILES HEALTH CARE, INC.	79 SCHOONER STREET	011-027	262,800	1,020,100	0	1,282,900	\$20,911.27
MILES HEALTH CARE, INC.	35 SCHOONER STREET	011-029	1,255,300	4,682,000	150,000	5,787,300	\$94,332.99
MILES HEALTH CARE, INC.	5 MILES CENTER WAY	009-066	234,500	793,300	0	1,027,800	\$16,753.14
MILES HEALTH CARE, INC.	39 MILES ST	009-064-001	310,800	408,300	0	719,100	\$11,721.33
MILES HEALTH CARE, INC.	BRISTOL ROAD	001-038-002	392,700	0	0	392,700	\$6,401.01
MILES HEALTH CARE, INC.	MAIN STREET	003-028-001	184,600	0	0	184,600	\$3,008.98
MILES MEMORIAL HOSPITAL	24 MILES CENTER WAY	009-065	249,500	241,500	0	491,000	\$8,003.30
MILES MEMORIAL HOSPITAL	10 ALEWIFE LANE	003-031-001	89,500	94,400	183,900	0	\$0.00
MILES MEMORIAL HOSPITAL	97 BRISTOL ROAD	009-002	106,600	232,000	338,600	0	\$0.00
MILES MEMORIAL HOSPITAL	3 ALEWIFE LANE	003-031-004	120,500	149,000	269,500	0	\$0.00
MILES MEMORIAL HOSPITAL	4 ALEWIFE LANE	003-031-005	153,800	487,300	641,100	0	\$0.00
MILES PROPERTIES, INC.	35 MILES ST	009-064	1,246,400	18,019,900	19,266,300	0	\$0.00
MILES PROPERTIES, INC.	26 SCHOONER STREET	009-063	334,400	5,852,500	6,186,900	0	\$0.00
MILLER, LAUREN EVELYN	ALEXANDRA RD UNIT#107	003-017-107	15,000	39,700	0	54,700	\$891.61
MINOT, HENRY W., III AND	31 WATER STREET	006-001	195,400	288,900	0	484,300	\$7,894.09
MJH-DAMAR LLC	511 MAIN STREET	008-015	482,700	1,351,400	0	1,834,100	\$29,895.83
MOBIUS, INC	3 CHAPMAN STREET	006-091	44,900	185,900	230,800	0	\$0.00
MOBIUS, INC	35 CHAPMAN STREET	007-003	101,100	292,500	393,600	0	\$0.00
MOBIUS, INC.	319 MAIN STREET	009-067	248,700	642,100	890,800	0	\$0.00
MOLL, GENE S., TRUSTEE	11 AHO LN	017-007	166,500	24,300	0	190,800	\$3,110.04
GENE S. MOLL LIVING TR UTD							
MONCK, DEBORAH A	119 CHURCH STREET	007-014	82,600	134,600	20,000	197,200	\$3,214.36
MONSELL, RUTH C	82 WESTVIEW ROAD	001-027-016	365,400	183,400	26,000	522,800	\$8,521.64
MOODEY, PENELOPE H	107 PINE RIDGE RD	001-014-017	132,300	209,600	20,000	321,900	\$5,246.97
MOOS, DANA M, MOOS, GREGORY L	58 RUSSELL LANE	001-014-026	47,900	227,800	26,000	249,700	\$4,070.11
MORAN, KAREN	45 STONEYWYCK LANE	001-022-002	75,800	323,500	20,000	379,300	\$6,182.59
MORGNER, ERIC R	98 ABBIE LANE	004-073-003	43,800	186,100	20,000	209,900	\$3,421.37
MORGNER, WILLIAM G	355 EGYPT ROAD	004-068-004	50,500	213,300	20,000	243,800	\$3,973.94
MORGNER, MICHELLE C							
MORKESKI, JAMES F	247 BRISTOL ROAD	001-024	127,200	228,200	26,000	329,400	\$5,369.22
MORKESKI, LINDA A							
MORRISON-WYMAN TAMI G. &	44 SHAMROCK LANE	002-047-007	43,400	156,100	20,000	179,500	\$2,925.85
MORTON, ADAM, MORTON, AMY	73 RAND LANE	014-003	152,800	46,800	0	199,600	\$3,253.48
MORTON, DOUGLAS & MARY R.	75 RAND LANE	014-004	211,500	151,400	0	362,900	\$5,915.27
TRUSTEES, D&M MORTON							
MORTON, HAROLD JR	9 SOUTH RD	004-074-907	0	11,100	0	11,100	\$180.93
MORTON, PETER W	71 SCHOOL STREET	010-007-002	125,200	278,500	20,000	383,700	\$6,254.31
MORTON, MARSHA ANN							
MOSES ME, LTD	4 EDWARDS AVENUE	001-065-001	150,300	664,100	0	814,400	\$13,274.72
MOTT, LYDIA PYNE, TRUSTEE	28 HEADGATE ROAD	002-046-015	44,000	222,000	0	266,000	\$4,335.80
LYDIA PYNE MOTT TRUST							
MOULTON, EVELYN S	120 ELM ST, UNIT#5	006-042-005	90,000	171,500	0	261,500	\$4,262.45
MOULTON, WANDA L	60 STANDPIPE ROAD	004-008	46,500	16,700	20,000	43,200	\$704.16
MURDOCH, WILLIAM H	183 TWIN COVE LANE	016-034	179,100	45,300	26,000	198,400	\$3,233.92
MURDOCH, JANE H							
MURPHY, MICHAEL J	141 ABBIE LANE	017-014	192,400	67,200	0	259,600	\$4,231.48
MURPHY, LEANNE L							
MURRAY HILL PROPERTIES, INC.	72 COURTYARD ST	006-037	190,500	282,600	0	473,100	\$7,711.53
MYERS, DAVID C	132 CASTAWAY COVE LN	004-057-001	294,200	103,200	0	397,400	\$6,477.62
MYLES, ELEANOR R	231 BRISTOL ROAD	001-026	127,500	250,600	20,000	358,100	\$5,837.03
NAJIM, RALPH E, NAJIM, JANE	369 MAIN STREET	010-011-001	241,100	176,900	0	418,000	\$6,813.40
NASH, DONALD J	4 CHESTNUT LANE	013-011-001	218,600	172,000	20,000	370,600	\$6,040.78
NASH, ELIZABETH B(JT)							
NAYLOR, FRED, NAYLOR, MARIE	BISCAVY ROAD	002-048-010	28,900	0	0	28,900	\$471.07
NAYLOR, FRED D, NAYLOR, MARIE S	BISCAVY ROAD	002-051	44,400	0	0	44,400	\$723.72
NAYLOR, FRED D, NAYLOR, MARIE S	BISCAVY ROAD	002-049-004	17,800	0	0	17,800	\$290.14

Name	Location	Map/Lot	Land	Building	Exemption	Total	Tax amt
NAYLOR, FRED D, NAYLOR, MARIE S	185 BISCAY ROAD	002-048-011	23,000	50,000	0	73,000	\$1,189.90
NEAL, SHANE E	141 TWIN COVE LANE	016-025	163,100	186,300	0	349,400	\$5,695.22
NEAL, SHANE E	TWIN COVE LANE	016-038	6,700	0	0	6,700	\$109.21
NEE, ROBERT J, NEE, JOAN	366 BRISTOL ROAD	001-005	126,900	204,000	20,000	310,900	\$5,067.67
NEEDHAM, FRANCISKA A	32 WATER STREET	006-134-002	66,300	98,900	20,000	145,200	\$2,366.76
NEGENA, LLC	95 BISCAY ROAD	001-067	131,400	60,100	0	191,500	\$3,121.45
NELSON, KEITH, NELSON, TRICIA (JT)	48 JUNIPER LN	014-009	183,800	72,000	0	255,800	\$4,169.54
NELSON, OLIVE D	315 BRISTOL ROAD	001-012	333,000	234,800	26,000	541,800	\$8,831.34
NELSON, THOMAS J	59 EAGLE LANE	002-005-007	44,300	127,000	0	171,300	\$2,792.19
NELSON, CHRISTINA L(JT)							
NEW MEADOW BUILDING, LLC	15 BELVEDERE ROAD	003-037	124,600	200,400	0	325,000	\$5,297.50
NEWELL, CARTER R, NEWELL, KAITY V	7 CREEK LANE	003-055-012	42,000	129,300	20,000	151,300	\$2,466.19
NICHOLS, JOHN, NICHOLS, PATRICIA	332 HEATER ROAD	002-065	82,100	51,700	0	133,800	\$2,180.94
NICHOLS, RITA HILTON	10 LONG LANE	003-057-905	0	22,000	20,000	2,000	\$32.60
NICOLL, GORDON F, NICOLL, MARY E	93 MAIN STREET	006-016	101,800	246,800	0	348,600	\$5,682.18
NIEDBALA, RAYMOND	145 TWIN COVE LANE	016-026	141,500	59,500	0	201,000	\$3,276.30
NIEDBALA, WANDA							
NIELD, PHILIP, NIELD, LYDIA	65 BRISTOL ROAD	009-008	77,800	123,200	20,000	181,000	\$2,950.30
NILSON, VONNIE L	120 ELM ST, UNIT#4	006-042-004	90,000	171,500	20,000	241,500	\$3,936.45
NORD, CARL, NORD, ANNE K	53 HIGH STREET	009-048	101,100	189,400	0	290,500	\$4,735.15
NORMAN BENNER TIMBERLAND,	LESSNER ROAD	002-003	14,100	0	0	14,100	\$229.83
NORMAN BENNER TIMBERLAND,	LESSNER RD (5 HOUSE RD)	002-003-001	27,000	63,100	0	90,100	\$1,468.63
NORTON, ANDREW J.	577 EGYPT ROAD	004-079-005	45,100	209,700	20,000	234,800	\$3,827.24
NORTON, CATHERINE DITTMAR	42 STONEYWYCK LANE	001-022-003	75,800	214,400	20,000	270,200	\$4,404.26
NOYES, AHERTON III, NOYES, ELIZ N	6 RIVER LANE	006-043	142,400	128,300	20,000	250,700	\$4,086.41
O'BRYAN, STEPHEN P	467 BISCAY ROAD	002-043-005	45,700	261,200	20,000	286,900	\$4,676.47
O'BRYAN, KAREN A							
O'BRYAN, STEPHEN P	BISCAY ROAD	002-049-003	8,400	0	0	8,400	\$136.92
O'BRYAN, KAREN A							
O'BRYAN, STEPHEN P	BISCAY RD	002-033-002	19,100	0	0	19,100	\$311.33
O'BRYAN, KAREN A							
OESTREICH, EDGAR W	278 BISCAY ROAD	004-003	46,200	160,300	20,000	186,500	\$3,039.95
LE VASSEUR, JOEL G (JT)							
OGDEN, JENNIFER M	209 BISCAY ROAD	002-048-003	43,900	139,700	20,000	163,600	\$2,666.68
OLD METCALF LIVERY STABLE,	49 MAIN STREET	006-021	144,200	161,700	0	305,900	\$4,986.17
OLIVER, ALICIA, OLIVER, LEON W	14 JULIA LANE	004-015-003	44,300	197,700	0	242,000	\$3,944.60
OLIVER, ALICIA AND STEPHANIE	3 PUMPING STATION LN	004-015	25,900	18,300	0	44,200	\$720.46
OLIVER, JANE J	51 SCHOOL STREET	010-009-001	120,800	307,400	0	428,200	\$6,979.66
OLIVER, JANE J, & GRAVEL, GARY S	47 SCHOOL STREET	010-009	72,000	0	0	72,000	\$1,173.60
OLIVER, JENNIFER L	2 HUTCHINGS ROAD	001-068-902	0	24,600	0	24,600	\$400.98
OLIVER, LARRY, WAYNE , THOMAS	US HIGHWAY 1	003-064-005	129,000	0	0	129,000	\$2,102.70
OLIVER, MALCOLM S	85 PARKING LOT LN	006-014-001	113,100	175,000	0	288,100	\$4,696.03
OLIVIER, NICOLE E	54 CHURCH STREET	007-025	65,900	87,100	20,000	133,000	\$2,167.90
OLSON, ALAN H. SR, & JAYNE	671 MAIN STREET	003-040	130,500	350,900	26,000	455,400	\$7,423.02
OLSON, JAMES G, OLSON, MARION A	12 BRISTOL ROAD	006-122	120,600	249,400	0	370,000	\$6,031.00
OLSON, JAMES GARY	10 BRISTOL ROAD	006-121	145,800	235,700	0	381,500	\$6,218.45
OLSON, REBECCA H	91 EGYPT ROAD	004-043	43,600	102,600	0	146,200	\$2,383.06
ORENSTEIN, RONN	85 BRISTOL ROAD	009-003	117,000	237,200	20,000	334,200	\$5,447.46
ORENSTEIN, DANA (JT)							
OSGOOD, CHELSEA	36 BACK MEADOW RD	005-009	42,100	84,900	0	127,000	\$2,070.10
PAGE, DAVID	53 CHAPMAN STREET	007-001	77,700	198,800	0	276,500	\$4,506.95
PAGE, ELIZABETH L	EGYPT ROAD	004-044-002	15,400	0	0	15,400	\$251.02
PAGE, JOHN MATTHEW	23 ABBIE LANE	004-073-001	42,000	95,400	20,000	117,400	\$1,913.62
PAGE, RONALD M, PAGE, SANDRA P	444 EGYPT ROAD	004-072	45,900	59,700	0	105,600	\$1,721.28
PAINTON, NANCY, PAINTON, NICOLE	7 HUTCHINGS ROAD	001-068-907	0	15,000	15,000	0	\$0.00
PALINO, LORRAINE P	189 BELVEDERE ROAD	003-053	40,900	174,500	20,000	195,400	\$3,185.02
PALMER, CAROLYN T	30 COVE LANE	018-010	251,300	48,400	0	299,700	\$4,885.11
PALMER, MICHAEL A							
PALMER, DAVID JR, PALMER, MARY E	61 CATHEDRAL PINES RD	004-075-005	44,400	87,500	0	131,900	\$2,149.97
PALMER, SHEILA	28 WHITE OAK RIDGE RD	004-027-003	43,900	224,300	0	268,200	\$4,371.66
PANEK, ROGER T, PANEK, JOAN B (JT)	36 SHAMROCK LANE	002-047-006	43,300	151,400	20,000	174,700	\$2,847.61
PAPA, ANTONE A. & CAROLE A.	10 SHORE LANE	004-067-005	179,900	64,400	0	244,300	\$3,982.09
ANTONE A. & CAROLE A. PAPA							
PARDO, VIRGINIA	20 W. LEWIS PT RD	006-050	297,800	84,800	0	382,600	\$6,236.38
PARKER, PAMELA D	40 NISSEN FARM LN	004-031-010	47,300	197,100	20,000	224,400	\$3,657.72
FERREIRA, CHRISTOPHER C.							
PARKER, PAMELA D	73 SHAMROCK LANE	002-050	97,200	93,200	20,000	170,400	\$2,777.52

Name	Location	Map/Lot	Land	Building	Exemption	Total	Tax amt
PARKER, SHANNON WARREN, KEITH A (JT)	28 VINE STREET	006-111	74,700	241,600	20,000	296,300	\$4,829.69
PARKS, BRUCE A	22 SHAMROCK LANE	002-047-004	45,700	212,700	26,000	232,400	\$3,788.12
PARSONS, NEIL A., JR.	SHAMROCK LANE	002-053-001	118,800	0	0	118,800	\$1,936.44
PARSONS, NEIL L JR	COTTAGE POINT RD	012-001-002	53,000	0	0	53,000	\$863.90
PARSONS, NEIL L JR	104 CHASE POINT LN	001-038-003	221,200	115,900	0	337,100	\$5,494.73
PARSONS, NEIL L JR, REGINA TRUSTEES (2/3) & ADAM R	96 SHAMROCK LANE	002-052-001	121,500	53,700	0	175,200	\$2,855.76
PARSONS, NEIL L., JR.	CHASE POINT LANE	001-038	465,900	0	0	465,900	\$7,594.17
PARSONS, NEIL L., JR.	COTTAGE POINT RD	001-034-001	138,500	0	0	138,500	\$2,257.55
PARSONS, REBECCA	137 COTTAGE PT RD	012-015	224,200	118,000	0	342,200	\$5,577.86
PARSONS, REBECCA NEIL L, NEIL L., JR.	COTTAGE POINT RD	012-002	313,100	0	0	313,100	\$5,103.53
PARSONS, REBECCA	103 COTTAGE PT RD	012-021	235,800	159,600	20,000	375,400	\$6,119.02
PARSONS, REBECCA PARSONS, NEIL L JR	COTTAGE POINT RD	001-034	181,000	0	0	181,000	\$2,950.30
PARSONS, REBECCA NEIL L, NEIL L., JR.	COTTAGE POINT RD	012-012	87,500	0	0	87,500	\$1,426.25
PARSONS-NELSON LLC	HOG ISLAND	001-074	189,500	5,000	0	194,500	\$3,170.35
PARSONS-NELSON, LLC	280 MAIN STREET	006-115	75,700	273,000	0	348,700	\$5,683.81
PATTERSON FAMILY LIVING	46 OLD COUNTY RD	001-005-009	94,600	146,200	26,000	214,800	\$3,501.24
PEARSON, DIANE L	321 EGYPT ROAD	004-063-001	44,000	185,700	20,000	209,700	\$3,418.11
PEASLEE, JAMIE, PEASLEE, KELLY (JT)	RUSSELL LANE	001-014	42,200	0	0	42,200	\$687.86
PEASLEE, STEVEN W PEASLEE, KAMI I (JT)	170 HEATER ROAD	002-058	135,000	227,600	20,000	342,600	\$5,584.38
PEDERSEN, CAROL ANN PEDERSEN, RAGNAR (JT)	100 SCHOOL STREET	010-029	77,200	77,700	20,000	134,900	\$2,198.87
PEMAQUID OYSTER CO.	CREEK LANE	003-055-00E-LSE	0	2,000	0	2,000	\$32.60
PEMAQUID OYSTER COMPANY,	BRISTOL ROAD	001-006	161,500	0	0	161,500	\$2,632.45
PEMAQUID REAL ESTATE TRUST	9 BRISTOL ROAD	006-126	103,100	241,100	0	344,200	\$5,610.46
PEMAQUID WATERSHED ASSOC	CASTAWAY COVE LN	004-057	322,300	0	322,300	0	\$0.00
PEMAQUID WATERSHED ASSOC	584 MAIN STREET	003-020	69,400	215,800	285,200	0	\$0.00
PEMAQUID WATERSHED ASSOC	EGYPT ROAD	004-054-006	16,600	0	16,600	0	\$0.00
PEMAQUID WATERSHED ASSOC	CASTAWAY COVE LN	004-054-007	19,500	0	19,500	0	\$0.00
PENDLETON, BENJAMIN	8 LONG LANE	003-057-904	0	12,500	12,500	0	\$0.00
PENDLETON, BRITTANI	13 BIRCH LANE	003-057-925	0	16,200	0	16,200	\$264.06
PENDLETON-MOTT, RHONDA D	194 CHURCH STREET	008-008	58,400	73,100	20,000	111,500	\$1,817.45
PERKINS, NANCY DIANE	76 CHURCH STREET	007-030	69,300	115,700	20,000	165,000	\$2,689.50
PERLEY, KENTON B	114 HODGDON ST	007-045-003	88,200	109,300	0	197,500	\$3,219.25
PERRY, CHRISTOPHER & HALL, BROBST,TERRY(1/3) &	68 JUNIPER LANE	002-018	200,600	500	0	201,100	\$3,277.93
PERRY, CHRISTOPHER & HALL, SMITH, SALLY (1/3) & RUSSELL,	OFF LESSNER ROAD	002-018-001	4,200	0	0	4,200	\$68.46
PERRY, CHRISTOPHER D	37 PARADISE LANE	002-016-002	44,900	135,500	20,000	160,400	\$2,614.52
PERRY, DONALD G PERRY, NANCY W JT	OFF LESSNER ROAD	002-016-006	41,500	0	0	41,500	\$676.45
PERRY, NANCY W	79 PARADISE LANE	002-016-004	109,600	111,300	26,000	194,900	\$3,176.87
PETER D. DUCKETT & DUFF W. AMY LESSNER & ELISE LISLE	86 BRISTOL ROAD	009-060	126,600	121,400	20,000	228,000	\$3,716.40
PETERS, CHRISTINE	13 CHURCH STREET	006-103	44,900	71,500	20,000	96,400	\$1,571.32
PETERS, JAMES R PETERS, DEBRA L (JT)	111 BRISTOL ROAD	011-028	130,900	226,700	20,000	337,600	\$5,502.88
PETERS, JOHN D	112 BRISTOL ROAD	011-014	112,900	89,200	20,000	182,100	\$2,968.23
PETERSON, JEAN D	188 SCHOOL STREET	001-047	81,100	304,400	20,000	365,500	\$5,957.65
PETERSON, MARYANN	179 COTTAGE PT RD	012-003	266,500	235,700	20,000	482,200	\$7,859.86
PETTI, ROBERT D PETTI, JOYCE L. GREENE (JT)	25 LEWIS POINT RD	006-052-001	90,700	293,100	26,000	357,800	\$5,832.14
PFARR, GEORGE K, PFARR, MARIE A	218 BACK MEADOW RD	004-023-002	42,000	134,500	20,000	156,500	\$2,550.95
PHELPS, RANDALL L (75%) PHELPS, RANES DIANE H (25%)	12 BRICKYARD COVE LN	001-021-001	399,200	423,300	0	822,500	\$13,406.75
PHILIPPON, REGINA M	24 HAMMOND ST	005-015	31,600	83,300	20,000	94,900	\$1,546.87
PHILLIPS, JAMES H. TRUSTEE JAMES H. PHILLIPS REV LIV TR DTD	244 US ROUTE 1	003-057	66,400	192,300	20,000	238,700	\$3,890.81
PHILLIPS, MICHAEL B CARLSON-PHILLIPS,	SHAMROCK LANE	002-050-002	8,600	0	0	8,600	\$140.18
PHILLIPS, STEPHEN M PHILLIPS, JEAN F	20 CHAPMAN STREET	007-009	58,400	119,600	20,000	158,000	\$2,575.40

Name	Location	Map/Lot	Land	Building	Exemption	Total	Tax amt
PIASECKI, JOANNE P	466 EGYPT ROAD	004-074-003	45,200	83,500	20,000	108,700	\$1,771.81
PIERCE, MADELYN V	241 BRISTOL ROAD	001-025	141,900	125,300	26,000	241,200	\$3,931.56
PILSBURY, RALPH	BACK MEADOW ROAD	003-018-002	11,500	0	0	11,500	\$187.45
PINE VIEW PROPERTY, LLC	237 US ROUTE 1	003-058-001	131,700	453,000	0	584,700	\$9,530.61
PINKHAM BROTHERS LUMBER, PINKHAM, ALAN E	41 LAKEHURST LANE 431 BISCAY ROAD	004-065-LEASE 002-043-002	0 47,200	10,000 256,300	0 20,000	10,000 283,500	\$163.00 \$4,621.05
PINKHAM, VICKI W PINKHAM, DANIEL & ANN	ISLAND - PEM POND	004-064-001	35,400	18,100	0	53,500	\$872.05
PINKHAM, DANIEL A PINKHAM, ANN C	83 LAKEHURST LANE	004-065-002	344,900	184,800	26,000	503,700	\$8,210.31
PINKHAM, DANIEL A PINKHAM, ANN C	6 LAKEHURST LANE	004-065-001	43,900	156,900	0	200,800	\$3,273.04
PINKHAM, DANIEL A. & ANN C. & PINKHAM, GARY L, PINKHAM, PATSY G	LAKEHURST LANE (CAMPS) 57 PINKHAM ROAD	004-065 002-043	671,200 88,200	455,800 153,600	0 0	1,127,000 241,800	\$18,370.10 \$3,941.34
PINKHAM, JESSICA MARGARET	111 STANDPIPE ROAD	004-013-002	44,600	89,100	0	133,700	\$2,179.31
PINKHAM, JON A	346 EGYPT ROAD	004-065-003	43,900	247,500	20,000	271,400	\$4,423.82
PINKHAM, JON A	EGYPT RD	004-063-002	27,300	48,000	0	75,300	\$1,227.39
PINKHAM, JOSHUA	16 LAKEHURST LANE	004-065-004	43,900	201,600	20,000	225,500	\$3,675.65
PINKHAM, LISA B	17 LONG LANE	003-057-914	0	26,400	20,000	6,400	\$104.32
PINKHAM, PATSY G	440 BISCAY ROAD	002-042	44,300	140,400	26,000	158,700	\$2,586.81
PINKHAM, STARR A, TRUSTEE THE HERSOM FAMILY TRUST	85 STANDPIPE ROAD	004-010-002	28,500	13,700	0	42,200	\$687.86
PINKHAM, VICKI, & WATERS, WADE, WILLIAM	106 HOFFSES BEACH LN	017-003	147,600	28,100	0	175,700	\$2,863.91
PIPER MILL HOUSING ASSOC., PIPER, BETSEY H	PIPER MILL ROAD 9 BREEZY COVE LANE	001-050-003 016-019	167,100 150,600	1,276,100 101,500	0 0	1,443,200 252,100	\$23,524.16 \$4,109.23
PIPER, BETSY H, COTTER, JOHN E	139 EGYPT ROAD	004-041-011	29,200	51,900	0	81,100	\$1,321.93
PIPER, NORMA W PIPER, ROBERT J (JT)	79 BRISTOL ROAD	009-004	108,900	227,200	20,000	316,100	\$5,152.43
PLAN B RESTAURANT HOLDINGS, PLUMMER, HOWARD	47 MAIN STREET 5 BARSTOW ROAD	006-022 001-068-919	278,200 0	396,400 12,600	0 12,600	674,600 0	\$10,995.98 \$0.00
PLUMMER, IRENE	48 OYSTER CREEK LN	003-055-006	24,900	19,200	20,000	24,100	\$392.83
PLUMMER, KEITH E	53 OYSTER CREEK LN	003-055-007	46,800	137,900	0	184,700	\$3,010.61
PLUMMER, KEITH E	OYSTER CREEK LANE	003-055-004	23,800	0	0	23,800	\$387.94
PLUMMER, SARAH A	85 OLD COUNTY RD	001-005-014	130,900	320,300	20,000	431,200	\$7,028.56
POLAND, ALICE	22 ALISON LANE	004-079-001	45,000	155,400	20,000	180,400	\$2,940.52
POLAND, DAVID POLAND, ELAINE KNOTT	80 SCHOOL STREET	010-028-001	75,800	158,200	20,000	214,000	\$3,488.20
POLAND, ERNEST, JR. & POLYNIAK, JOYCE A	HEATER ROAD 12 TOBYS WAY	002-071 007-044-002	37,900 266,300	0 155,700	0 20,000	37,900 402,000	\$617.77 \$6,552.60
POND CIRCLE LTD PARTNERSHIP	7 POND CIRCLE	002-005-016	29,400	97,800	0	127,200	\$2,073.36
POND CIRCLE LTD PARTNERSHIP	1 POND CIRCLE	002-005-010	14,700	39,200	0	53,900	\$878.57
POND CIRCLE LTD PARTNERSHIP	3 POND CIRCLE	002-005-012	26,100	86,200	0	112,300	\$1,830.49
POND CIRCLE LTD PARTNERSHIP	6 POND CIRCLE	002-005-015	26,100	79,400	0	105,500	\$1,719.65
POND CIRCLE LTD PARTNERSHIP	240 B LESSNER ROAD	002-005-022	21,600	73,500	0	95,100	\$1,550.13
POND CIRCLE LTD PARTNERSHIP	8 POND CIRCLE	002-005-017	16,800	57,600	0	74,400	\$1,212.72
POND CIRCLE LTD PARTNERSHIP	5 POND CIRCLE	002-005-014	21,000	67,300	0	88,300	\$1,439.29
POND CIRCLE LTD PARTNERSHIP	9 POND CIRCLE	002-005-018	25,500	91,300	0	116,800	\$1,903.84
POND CIRCLE LTD PARTNERSHIP	246 LESSNER ROAD	002-005-023	16,500	52,000	0	68,500	\$1,116.55
POND CIRCLE LTD PARTNERSHIP	240 A LESSNER RD	002-005-021	26,100	130,900	0	157,000	\$2,559.10
POND CIRCLE LTD PARTNERSHIP	4 POND CIRCLE	002-005-013	21,600	96,400	0	118,000	\$1,923.40
POND CIRCLE LTD PARTNERSHIP	11 POND CIRCLE	002-005-020	24,300	108,200	0	132,500	\$2,159.75
POND CIRCLE LTD PARTNERSHIP	2 POND CIRCLE	002-005-011	21,600	72,800	0	94,400	\$1,538.72
POND CIRCLE LTD PARTNERSHIP	10 POND CIRCLE	002-005-019	16,800	57,800	0	74,600	\$1,215.98
POOLE, CARL S JR	519 MAIN STREET	008-013	210,700	0	0	210,700	\$3,434.41
POOLE, EMILY C	517 MAIN STREET	008-014	183,700	0	0	183,700	\$2,994.31
POOLEY, JESSICA	3 HUTCHINGS ROAD	001-068-903	0	12,100	12,100	0	\$0.00
POWELL, BARBARA Z	87 KEENE WOODS RD	003-061-006	42,000	97,800	20,000	119,800	\$1,952.74
PRATT, DOMINIQUE	FIR TREE LN	002-004-001	438,500	358,300	0	796,800	\$12,987.84
PRENTICE, IRMA, CREAMER, SHANE L	BISCAY ROAD	002-033	28,400	0	0	28,400	\$462.92
PRENTICE, RICHARD S PRENTICE, IRMA C	23 OAK ROAD	002-033-001	38,400	123,500	26,000	135,900	\$2,215.17
PRESTON, CAROL	187 BRISTOL ROAD	001-033	114,800	103,500	20,000	198,300	\$3,232.29
PRETE, DONNA M PRETE, ELVIRA P ROBLES	574 MAIN ST UNIT#102	003-017-102	15,000	35,700	0	50,700	\$826.41
PRINTY, DAVID L PRINTY, ELIZABETH B (JT)	8 DAYS COVE LANE	009-012	109,700	175,000	20,000	264,700	\$4,314.61

Name	Location	Map/Lot	Land	Building	Exemption	Total	Tax amt
PRIOR, ROBERT N, PRIOR, ROSE M	15 ROSE'S MEADOW	004-033-005	44,900	90,900	20,000	115,800	\$1,887.54
PROSTOVICH, JEFFREY F & PROSTOVICH-LOVEJOY FAMILY	112 MAIN STREET	006-034	89,400	162,400	0	251,800	\$4,104.34
PRYCL, LEWIS C, PRYCL, BELVA ANN	250 BRISTOL ROAD	001-023	45,600	168,600	0	214,200	\$3,491.46
PUCHALA, STANLEY PUCHALA, JEANNINE	3 LOCUST LANE	003-057-930	0	13,900	13,900	0	\$0.00
PULLIAM, MARGARET W	62 ELM ST, UNIT #2	006-040-002	90,000	77,200	0	167,200	\$2,725.36
PURCELL, GWENDOLINE A	17 WATER ST	006-005	209,200	375,200	0	584,400	\$9,525.72
R.A. CUMMINGS, INC	72 BISCAY ROAD	003-010	110,700	114,700	0	225,400	\$3,674.02
RABER, RICHARD W RABER, BERNADETTE J.	7 CHESTNUT LANE	013-010	215,100	147,900	0	363,000	\$5,916.90
RAFAILIA'S 1 REALTY LLC	436 MAIN STREET	008-023	200,000	268,600	0	468,600	\$7,638.18
RAFAILIA'S 2 REALTY, LLC	434 MAIN STREET	008-023-001	200,000	287,700	0	487,700	\$7,949.51
RAILSBACK, ALAN N RAILSBACK, KELLI A	126 CHURCH STREET	007-033	54,200	107,900	20,000	142,100	\$2,316.23
RALEY, NADINE S. & DEWITT, WILLIAM AND CAROLYN SMITH	153 TWIN COVE LANE	016-028	188,600	97,700	20,000	266,300	\$4,340.69
RAND, GARD, RAND, MARY A	22 HOLLY LANE	002-010	309,700	182,400	20,000	472,100	\$7,695.23
RAND, STEPHEN RAND, WILLIAM HARRIS	8 HOLLY LANE	013-013	260,100	145,800	0	405,900	\$6,616.17
RANDO, LECIA LACY	ALEXANDRA RD UNIT#106	003-017-106	15,000	35,400	0	50,400	\$821.52
RAY, MALCOLM L, RAY, CAROL P	13 EGYPT ROAD	004-040	57,100	240,800	20,000	277,900	\$4,529.77
RAY, WILLIAM F (JT) III	354 BRISTOL ROAD	001-008-001	126,500	224,700	0	351,200	\$5,724.56
RAYMOND, KIMBERLY P. RAYMOND, DAVID E.	21 HIGH STREET	009-052	87,900	121,000	0	208,900	\$3,405.07
RC MANAGEMENT	485 MAIN STREET	001-060-BLD	0	231,100	0	231,100	\$3,766.93
RC MANAGEMENT	WALDOBORO ROAD	001-060-LEASE	39,400	0	0	39,400	\$642.22
RC MANAGEMENT	MAIN STREET	001-060-LAND	219,000	0	0	219,000	\$3,569.70
READ, DOUGLAS A READ, LISA M READ	28 NISSEN FARM LN	004-031-007	46,400	323,700	0	370,100	\$6,032.63
RED BRICK TAVERN LLC	241 US HIGHWAY 1	003-059-001	220,600	285,100	0	505,700	\$8,242.91
RED COTTAGE, LLC	166 SCHOOL STREET	001-048	66,000	171,400	0	237,400	\$3,869.62
REDONNETT, COREY	142 CHURCH STREET	007-046	98,800	61,700	20,000	140,500	\$2,290.15
REED FAMILY REAL ESTATE	226 BACK MEADOW RD	004-023-003	44,700	108,400	20,000	133,100	\$2,169.53
REED, PAMELA, TRUSTEE REED FAMILY REAL ESTATE	BACK MEADOW RD	004-023	28,100	0	0	28,100	\$458.03
REEVES, JOHN L REEVES, MILDRED C (JT)	241 ELM STREET	006-063	44,900	171,300	0	216,200	\$3,524.06
REILLY, KELLY A	36 CHAPMAN STREET	007-011	87,100	115,300	0	202,400	\$3,299.12
REIMENSNYDER, FREDERICK L	21 CHURCH STREET	006-099	68,200	127,000	0	195,200	\$3,181.76
REISDORF, FRANK E., DEVISSES	28 HODGDON STREET	007-034	52,800	116,000	0	168,800	\$2,751.44
RENBRO, INC.,	116 MAIN STREET	006-035	89,400	121,100	0	210,500	\$3,431.15
RENY R.H. INC.	64-68 CHAPMAN ST	007-013	133,700	995,500	0	1,129,200	\$18,405.96
RENY, MICHAEL P ESTATE OF CAROLYN D. RENY	591 BISCAY ROAD	015-012	22,600	0	0	22,600	\$368.38
RENY, MICHAEL P	23 RENY ROAD	002-030	128,700	408,900	0	537,600	\$8,762.88
RENY, R.H., INC.	17 SCHOOL STREET	007-050	7,700	0	0	7,700	\$125.51
RENY, R.H., INC.	127 ELM STREET	006-070	74,700	174,400	0	249,100	\$4,060.33
RETHMAN, MICHAEL W RETHMAN, KATHRYN BRUSH	48 COVE LANE	018-005	162,000	60,200	0	222,200	\$3,621.86
RHODES, STEPHEN	WHITE OAK RIDGE RD	004-027-009	35,400	0	0	35,400	\$577.02
RICE, CHESTER A	LESSNER ROAD	002-007	1,100	0	0	1,100	\$17.93
RICE, CHESTER A, RICE, N KATHERINE	RUSSELL LANE	001-014-029	40,900	0	0	40,900	\$666.67
RICE, JOSEPH J, RICE, LORI A	14 FIR TREE LN	013-003	199,300	166,200	0	365,500	\$5,957.65
RICE, PAMELA JEAN	77 HEMLOCK LANE	013-007	130,800	11,300	0	142,100	\$2,316.23
RICE, WILLIAM A, RICE, GERTRUDE T	117 HOFFSES BEACH LN	017-013	180,600	143,700	26,000	298,300	\$4,862.29
RICHARD, RAYMOND J JR RICHARD, DIANE (JT)	61 JUNIPER LN	014-013	45,800	49,000	0	94,800	\$1,545.24
RICHARDS, PETER S RICHARDS, JEAN M	150 BRISTOL ROAD	001-036-001	130,900	275,000	20,000	385,900	\$6,290.17
RICKER, MARY ELLEN	14 LONG LANE	003-057-907	0	8,600	8,600	0	\$0.00
RIPLEY, BARRY L RIPLEY, JUDITH M (JT)	641 BISCAY ROAD	015-016	187,900	35,700	0	223,600	\$3,644.68
RISING TIDE, INC	323 MAIN STREET	010-011-002	260,600	580,000	0	840,600	\$13,701.78
RIVER FALLS TRUST	40 MAIN STREET	006-025	142,500	551,000	0	693,500	\$11,304.05
RIVERWALK CROSSING, LLC	574 MAIN ST UNIT#117	003-017-117	15,000	39,700	0	54,700	\$891.61
RIVERWALK REALTY LLC	574 MAIN ST UNIT#109	003-017-109	15,000	39,700	0	54,700	\$891.61

Name	Location	Map/Lot	Land	Building	Exemption	Total	Tax amt
RIVERWALK REALTY LLC	574 MAIN ST UNIT#119	003-017-119	15,000	39,700	0	54,700	\$891.61
RIVERWALK REALTY, LLC	574 MAIN STREET	003-017	11,000	184,800	0	195,800	\$3,191.54
RIVERWALK REALTY, LLC	574 MAIN ST UNIT#108	003-017-108	15,000	39,700	0	54,700	\$891.61
RIVERWALK REALTY, LLC	574 MAIN ST UNIT#110	003-017-110	15,000	39,700	0	54,700	\$891.61
RIVERWALK REALTY, LLC	574 MAIN ST UNIT#111	003-017-111	15,000	39,700	0	54,700	\$891.61
RIVERWALK REALTY, LLC	574 MAIN ST UNIT#116	003-017-116	15,000	39,700	0	54,700	\$891.61
RIVERWALK REALTY, LLC	574 MAIN ST UNIT#118	003-017-118	15,000	39,700	0	54,700	\$891.61
RIZZUTO, EDWARD, RIZZUTO, LORI A	57 WHITE OAK RIDGE RD	004-027-007	44,700	210,100	20,000	234,800	\$3,827.24
ROBERTS, ALLAN R	336 BISCAY RD	004-004-004	45,900	152,200	20,000	178,100	\$2,903.03
ROBERTS, ALLISON K							
ROBERTS, CHRISTOPHER A	342 BISCAY ROAD	004-079-009	53,500	126,800	20,000	160,300	\$2,612.89
ROBERTS, PAULA F							
ROBERTS, CHRISTOPHER A	BISCAY RD	004-004-002	18,300	0	0	18,300	\$298.29
ROBERTS, PAULA F							
ROBERTS, JOHN CHRISTOPHER	67 SHAMROCK LANE	002-047	62,100	266,900	20,000	309,000	\$5,036.70
ROBERTS, KRISTEN L							
ROBERTS, MARIE V	29 PINKHAM ROAD	002-045	97,400	147,100	26,000	218,500	\$3,561.55
ROBERTS, PAULA F	131 BISCAY ROAD	002-049-002	44,900	57,100	0	102,000	\$1,662.60
ROBINSON, DYAN H	7 BREEZY COVE LANE	016-018	141,400	35,900	20,000	157,300	\$2,563.99
ROCKWOOD, BRUCE LINDSLEY	175 ELM STREET	006-066	67,000	356,400	6,000	417,400	\$6,803.62
ROCKWOOD, SUSAN MARSHALL							
RONEY, EDWARD F, RONEY, CHERYL D	114 PINE RIDGE ROAD	001-014-008	104,100	242,000	20,000	326,100	\$5,315.43
ROPIAK, JOANNE M	60 EGYPT ROAD	004-044-001	41,300	21,100	0	62,400	\$1,017.12
ROSE, GALEN L	18 BUTTERNUT LANE	004-041-010	41,600	79,500	20,000	101,100	\$1,647.93
ROSENTHAL, JON K	29 BRANCH ROAD	003-050-001	42,400	155,900	20,000	178,300	\$2,906.29
ROSENTHAL, BERNICE M							
ROSS FLOOD PROPERTIES, LLC	157 MAIN STREET	006-009	106,100	374,700	0	480,800	\$7,837.04
ROSS, C EDWARD	15 BRICKYARD COVE LN	001-024-001	337,700	298,600	26,000	610,300	\$9,947.89
ROSS, SANDRA F (JT)							
ROUND TOP PROP MANAGE., LLC	526 MAIN STREET	003-001-003	217,900	317,300	0	535,200	\$8,723.76
RUFFING, CHARLES ROBERT	50 HODGDON STREET	007-042	107,000	104,300	20,000	191,300	\$3,118.19
BEGIN, JENNIFER L R							
RUIT, NINA	23 VINE STREET	006-113-001	103,400	132,300	0	235,700	\$3,841.91
RUSS, ANGELA, RUSS, ANDREW	49 KEENE WOODS RD	003-061-013	43,100	219,500	0	262,600	\$4,280.38
RUSSELL, DIANE P	143 LESSNER ROAD	002-016	57,500	75,000	20,000	112,500	\$1,833.75
RUSSELL, STEPHANIE H	15 BRISTOL RD UNIT 2	006-124-002	75,000	142,000	0	217,000	\$3,537.10
RUSSO, DANIEL S	98 HODGDON STREET	007-045	423,300	768,900	0	1,192,200	\$19,432.86
RUSSO, DANIEL S	SHELL HEAP	007-044-001	3,000	0	0	3,000	\$48.90
RUSSO, DANIEL S	OFF HODGDON ST	007-044-003	412,800	0	0	412,800	\$6,728.64
RYAN, ROBERT T	17 PLEASANT STREET	007-039	59,700	90,900	20,000	130,600	\$2,128.78
RYDER, JAMES E. AND MICHAEL P.	287 MAIN STREET	009-030	104,600	258,500	0	363,100	\$5,918.53
RYDER, CYNTHIA J AND ROSARIA							
SAGE, SHARI	92 BRISTOL ROAD	009-061	101,300	95,000	20,000	176,300	\$2,873.69
SANFORD, ROBERT C	67 WESTVIEW ROAD	001-027-009	285,500	191,500	0	477,000	\$7,775.10
SANFORD, DRUSILLA F (JT)							
SASSI, KENNETH L	278 EGYPT ROAD	004-059-001	45,100	211,500	20,000	236,600	\$3,856.58
SASSI, CHARLENE P (JT)							
SAUVIE, THEODORA N	6 CATHEDRAL PINES RD	004-075-001	43,700	78,500	0	122,200	\$1,991.86
SAVIGNAC, ARTHUR C	36 BEACH LANE	015-007	298,400	27,300	0	325,700	\$5,308.91
SCARBOROUGH, JAMES	77 BISCAY ROAD	001-066	114,400	206,900	0	321,300	\$5,237.19
SCARBOROUGH, LINDA (JT)							
SCHLEICHER, JOHN H	35 WESTVIEW ROAD	001-027-005	128,600	166,200	0	294,800	\$4,805.24
SCHLEICHER, NANCY M							
SCHLING, WALLACE C	73 PINE RIDGE ROAD	001-014-015	121,900	239,000	26,000	334,900	\$5,458.87
SCHLING, DEBORAH D (JT)							
SCHULMAN, LAURIE	WESTVIEW ROAD	001-027-008	310,200	0	0	310,200	\$5,056.26
SCHUMACHER, JOHN M	41 CHURCH STREET	006-092	74,700	144,600	0	219,300	\$3,574.59
SCHWARZ, JUDY M	83 KEENE WOODS RD	003-061-007	42,300	144,900	20,000	167,200	\$2,725.36
SCHWARZ, THOMAS M, (JT)							
SCOTT ACRES LLC	492 EGYPT ROAD	004-074-001	37,600	17,100	0	54,700	\$891.61
SCOTT, MELODY A, SCOTT, RICHARD M	31 CHAPMAN STREET	007-006	25,700	26,100	0	51,800	\$844.34
SCUDDER, MARTHA P	36 PLEASANT STREET	007-035	545,400	502,800	20,000	1,028,200	\$16,759.66
SEABERG, VALERIE T	161 ELM STREET	006-067	57,000	241,800	20,000	278,800	\$4,544.44
SEAMAN, ELEANOR	BRISTOL ROAD	009-010	22,000	0	0	22,000	\$358.60
SEAMAN, ELEANOR, TRUSTEE	58 BRISTOL ROAD	009-038	110,900	237,400	0	348,300	\$5,677.29
ELEANOR R. SEAMAN 1995 TRUST,							
SEELY, KARREN STEPHANIE	72 HEATER ROAD	002-057	239,800	56,300	0	296,100	\$4,826.43

Name	Location	Map/Lot	Land	Building	Exemption	Total	Tax amt
SEIBEL, ROY E JR	68 BRISTOL ROAD	009-055	90,700	262,600	20,000	333,300	\$5,432.79
SEIBEL, ROY E JR	BRISTOL ROAD	009-007	80,700	0	0	80,700	\$1,315.41
SEIBEL, ROY E JR	129 ABBIE LANE	017-017	275,700	62,700	0	338,400	\$5,515.92
SEIBEL, VALERIE	197 TWIN COVE LANE	016-037	187,400	67,900	0	255,300	\$4,161.39
SEIGARS, ARLINE E	6 HUTCHINGS ROAD	001-068-906	0	17,000	17,000	0	\$0.00
SEIGARS, JOSEPH A JT							
SELIG, IRIS T	532 EGYPT ROAD	004-078	44,800	80,700	26,000	99,500	\$1,621.85
SELIG, DANIEL J. SELIG (JT)							
SELVERSTONE, GLADYS & JOAN	84 BELVEDERE ROAD	003-034	42,300	145,700	0	188,000	\$3,064.40
GLADYS W. SELVERSTONE TRUST U/A							
SELVERSTONE, NORMAN J	34 LEWIS POINT RD	006-052-015	100,000	194,600	0	294,600	\$4,801.98
SEWALL, CHRISTINA	258 BRISTOL ROAD	001-022-007	145,100	145,300	0	290,400	\$4,733.52
SEWALL, DOUGLAS J	120 STANDPIPE ROAD	004-014-001	47,900	178,000	20,000	205,900	\$3,356.17
SEWALL, BARBARA H							
SEWALL, FRED M	42 CENTER STREET	003-061-023	43,900	190,500	20,000	214,400	\$3,494.72
SEWALL, JOANNE V							
SEWALL, ROBERT F. & REITA A.	138 STANDPIPE ROAD	004-014	47,500	84,200	26,000	105,700	\$1,722.91
C/O DOUGLAS SEWALL							
SHADIS, PATRICIA, TRUSTEE	10 PLEASANT STREET	007-034-001	99,600	72,900	20,000	152,500	\$2,485.75
SHADIS FAMILY TRUST OF 2009							
SHALOM LLC	12 ELM STREET	006-036	69,300	235,700	0	305,000	\$4,971.50
SHANK, JACK ALLAN JR	135 BACK MEADOW RD	004-022-001	50,700	95,200	20,000	125,900	\$2,052.17
SHANK, VANESSA L (JT)							
SHAPIRO, JOEL F	30 LEWIS POINT RD	006-052-013	100,000	173,500	20,000	253,500	\$4,132.05
BUTLER, ELIZABETH C							
SHAPIRO, JOHN	75 HEMLOCK LANE	013-006	280,200	39,300	0	319,500	\$5,207.85
SHAPIRO, RIVA BLUMENFELD							
SHARP, BROOKS B., TRUSTEE	101 BRISTOL ROAD	009-001	110,000	130,400	0	240,400	\$3,918.52
THE BROOKS B. SHARP TRUST,							
SHERMAN, PAUL L	23 PLEASANT STREET	007-037	64,700	109,200	20,000	153,900	\$2,508.57
SHERMAN, CYNTHIA L							
SHERMAN, PAUL L	71 CHURCH STREET	007-020	69,300	191,000	0	260,300	\$4,242.89
SHERMAN, CYNTHIA L							
SHERRILL, RACHAEL J	120 ELM ST, UNIT#6	006-042-006	90,000	154,700	20,000	224,700	\$3,662.61
SHIFMAN, JOEL B	7 HEADGATE ROAD	002-046-004	43,900	481,000	20,000	504,900	\$8,229.87
PINGLEY, CONNIE L.							
SHIMINSKI, D.S. & THOMPSON,	161 BACK MEADOW RD	004-022-002	44,200	134,500	0	178,700	\$2,912.81
SHIMINSKI FAMILY TRUST							
SHIMINSKI, DONALD S	176 CHURCH STREET	008-004	89,000	147,100	20,000	216,100	\$3,522.43
SHIMINSKI, SUSAN J							
SIDELINGER, SUE E	26 BACK MEADOW RD	005-010	31,500	187,800	0	219,300	\$3,574.59
SIEGEL, ANNA BELKNAP	55 WATER STREET	009-022-001	152,700	64,700	0	217,400	\$3,543.62
SIEGEL, ERIC (JT)							
SIEGEL, MATTHEW	26 CATHEDRAL PINES RD	004-075-003	43,800	105,100	0	148,900	\$2,427.07
SIEGEL, SIEGEL, CAROLYN							
SIMMONS, CAROL	3 ASPEN LANE	003-057-921	0	25,100	20,000	5,100	\$83.13
SIMMONS, CAROL A	7 LOCUST LANE	003-057-917	0	7,000	0	7,000	\$114.10
SIMMONS, SARAH M BAILEY							
SIMMONS, EDGAR II	22 OLD COUNTY RD	001-005-004	103,300	175,100	0	278,400	\$4,537.92
SIMMONS, SUSAN							
SIMMONS, LOWELL R	BACK MEADOW RD	004-025	71,400	15,200	0	86,600	\$1,411.58
SIMMONS, JENNIFER BRYANT							
SIMMONS, LOWELL R JR	275 BACK MEADOW RD	004-025-901	0	11,700	11,700	0	\$0.00
SIMMONS, RONALD, SIMMONS, JEAN	125 MAIN STREET	006-013	138,600	233,000	0	371,600	\$6,057.08
SIMMONS, SCOTT E	274 BACK MEADOW RD	004-026	46,100	88,000	20,000	114,100	\$1,859.83
SIMMONS, SCOTT E	270 BACK MEADOW RD	004-026-001	50,800	147,300	20,000	178,100	\$2,903.03
SIMMONS, JULIE L (JT)							
SIMMONS, WENDALL H	143 EGYPT ROAD	004-041-004	43,100	117,300	20,000	140,400	\$2,288.52
SIMMONS, CANDY L							
SIMPSON, STACEY E	9 KEENE WOODS RD	003-061-003	42,000	112,600	0	154,600	\$2,519.98
SIMPSON, OMAR D							
SIMS, PATRICIA S	48 CHURCH STREET	006-060	51,300	122,500	20,000	153,800	\$2,506.94
SINCLAIR, MARTHA W	172 BRISTOL ROAD	011-024	105,500	104,300	0	209,800	\$3,419.74
SIROIS, JESSICA, SIROIS, JOYCE B	70 CHURCH STREET	007-028	57,000	126,300	20,000	163,300	\$2,661.79
SKIDOMPHA LIBRARY ASSOCIATION	184 MAIN STREET	006-078	174,400	1,911,300	2,085,700	0	\$0.00
SKIDOMPHA LIBRARY ASSOCIATION	170 MAIN STREET	006-077	98,000	282,000	0	380,000	\$6,194.00
SLADE, RONNIE E	14 ALEXANDRA RD APT 100	003-017-099	15,000	35,800	0	50,800	\$828.04

Name	Location	Map/Lot	Land	Building	Exemption	Total	Tax amt
SLOCUM, JANE E	18 BRANCH ROAD	003-055-013	42,000	129,600	20,000	151,600	\$2,471.08
SLOSBERG, BERNARD, CHOR, MARY (JT)	79 CHURCH STREET	007-018-002	72,600	142,200	0	214,800	\$3,501.24
SMALL, FREDRICK H, SMALL, SYLVIA	444 BACK MEADOW RD	004-036	62,800	120,600	26,000	157,400	\$2,565.62
SMALLEY, JAMMIE A	109 BISCAY ROAD	002-049-001	44,300	162,100	20,000	186,400	\$3,038.32
SMALLEY, CHRISTOPHER J							
SMART, DONALD A, TRUSTEE	HODGDON ST	007-035-002	92,000	0	0	92,000	\$1,499.60
DONALD A. SMART REV LIV TR U/D							
SMART, DONALD A.,TRUSTEE	72 HODGDON STREET	007-043	106,600	209,400	26,000	290,000	\$4,727.00
DONALD A. SMART REV LIV TRUST							
SMITH, CONOR T	78 LESSNER ROAD	002-026-001	45,100	119,300	20,000	144,400	\$2,353.72
SMITH, KATHY L.G. (JT)							
SMITH, DEBORAH ANN	8 SCHOOL STREET	007-049	66,700	147,000	0	213,700	\$3,483.31
SMITH, JAMES A JR, SMITH, SALLY E	138 LESSNER ROAD	002-017	43,900	76,700	26,000	94,600	\$1,541.98
SMITH, JOHN A	311 BRISTOL ROAD	001-013	321,900	153,900	20,000	455,800	\$7,429.54
SMITH, ELIZABETH H. (JT)							
SMITH, KATHY LG	LESSNER ROAD	002-026	28,900	0	0	28,900	\$471.07
SMITH, LUCINDA K, JACKSON, PETER	23 HIGH STREET	009-051	85,300	105,300	24,000	166,600	\$2,715.58
SMITH, RICHARD F	117 EGYPT ROAD	004-041-001	42,900	89,400	0	132,300	\$2,156.49
SMITH, DOROTHY A (JT)							
SMITH, ROBERT P	38 WATER STREET	006-134-001	139,000	224,600	20,000	343,600	\$5,600.68
SMITH, CAROL S. (JT)							
SMITH, TIMOTHY PHILIP	79 ABBIE LANE	004-073-005	46,200	152,200	0	198,400	\$3,233.92
SMITH, JAMIE ANN							
SMITHWICK REALTY, LLC.	108 MAIN STREET	006-032	105,800	170,600	0	276,400	\$4,505.32
SNOW CHRISTOPHER D. & JESSICA	71 RAND LANE	014-002	152,800	29,600	0	182,400	\$2,973.12
SNOW, WILLIAM J., SNOW, MARY T	43 CHAPMAN STREET	007-002-001	69,300	0	0	69,300	\$1,129.59
SOMERVILLE, JOHN	219 BISCAY ROAD	002-048-005	44,700	92,400	20,000	117,100	\$1,908.73
SOMERVILLE, JANICE							
SORTERUP, A. BONNIE TRUSTEE	38 JUNIPER LANE	015-001	135,600	42,600	0	178,200	\$2,904.66
ARLENE B SORTERUP							
SPARKS, PATRICK L.	300 BACK MEADOW RD	004-031-008	50,100	204,500	20,000	234,600	\$3,823.98
EGER, CHRISTINE R.							
SPARRELL, JAMES K. ELIZABETH	10 SPARRELL LANE	001-035	496,200	328,800	20,000	805,000	\$13,121.50
SPEKKE, LEIGH	58 JUNIPER LN	014-007	211,300	36,300	0	247,600	\$4,035.88
SPRAGUE, ALAN N	BISCAY ROAD	002-049	45,700	0	0	45,700	\$744.91
SPRAGUE, ALAN N	17 SPRUCE LANE	002-048-002	43,700	126,500	20,000	150,200	\$2,448.26
SPRAGUE, JANICE O	STANDPIPE ROAD	004-012	54,600	0	0	54,600	\$889.98
SPRAGUE, JODY, SPRAGUE, LEISA	241 LESSNER ROAD	002-006-001	49,200	216,800	20,000	246,000	\$4,009.80
SPRAGUE, JODY A, SPRAGUE, LEISA L	255 LESSNER ROAD	002-006-002	50,500	63,200	0	113,700	\$1,853.31
SPRAGUE, JOHN	15 SOUTH RD	004-074-921	0	9,700	9,700	0	\$0.00
SPRENGEL, STEVEN K	25 WESTVIEW ROAD	001-027-004	128,100	108,200	0	236,300	\$3,851.69
SPRENGEL, PATRICIA M (JT)							
SPRITZLER, CAROLE E	15 EAGLE LANE	002-005-002	44,000	219,000	20,000	243,000	\$3,960.90
SPROUL, LINDA J	139 STANDPIPE ROAD	004-015-001	43,100	103,300	0	146,400	\$2,386.32
SPROUL, SIGRID	9 CHURCH STREET	006-105	59,700	97,800	0	157,500	\$2,567.25
SPROUL, SIGRID, TTEE, SHJ TRUST	11 CHURCH STREET	006-104	49,800	74,200	0	124,000	\$2,021.20
STAILING, MICHAEL	54 HEATER ROAD	001-068-915	0	18,800	18,800	0	\$0.00
STANDPIPE TRUST	MOONLIGHT DRIVE	004-013	33,400	0	0	33,400	\$544.42
STEARNS, TRUSTEE, GEOFFREY M.	619 BISCAY ROAD	015-013	261,100	82,100	20,000	323,200	\$5,268.16
STEARNS, TRUSTEE, MELISSA M.							
STEELE, KENNETH S, STEELE, LYNNE R	27 RUSSELL LANE	001-014-022	45,300	147,600	20,000	172,900	\$2,818.27
STELZER, EDWIN M	16 WESTVIEW ROAD	001-027-022	128,900	232,900	20,000	341,800	\$5,571.34
STELZER, WENDY L (JT)							
STEPPE, KELLEY A	50 STANDPIPE ROAD	004-007-001	29,400	145,100	0	174,500	\$2,844.35
STEPPING STONE HOUSING, INC	4 BLUE HAVEN LANE	007-041	40,500	35,800	0	76,300	\$1,243.69
STEPPING STONE HOUSING, INC	5 BLUE HAVEN LANE	007-041-001	40,100	55,700	0	95,800	\$1,561.54
STEPPING STONE HOUSING, INC.	HODGDON STREET	007-026	17,900	8,300	0	26,200	\$427.06
STEPPING STONE HOUSING, INC.	53 BISCAY ROAD	001-064	81,200	215,200	0	296,400	\$4,831.32
STEVENS, PANDE & RITA,	85 WOODS LANE	004-047-001	47,500	122,200	20,000	149,700	\$2,440.11
PANDE & RITA STEVENS JOINT							
STORAGE REALTY CORP	480 MAIN STREET	008-017	251,800	103,000	0	354,800	\$5,783.24
STORER, JESSICA L, DAY, DARRYL J	15 ABBIE LANE	016-041	45,200	179,000	20,000	204,200	\$3,328.46
STORER, RICHARD R., JR.	US HIGHWAY 1	003-062	7,500	0	0	7,500	\$122.25
STORER, RONALD RSR	488 EGYPT ROAD	004-074-002	44,800	150,400	20,000	175,200	\$2,855.76
STORER, CORRINE							
STORER, RONALD, JR. & GIBERSON, ELIZABETH C	61 ABBIE LANE	004-074-004	71,800	191,200	20,000	243,000	\$3,960.90

Name	Location	Map/Lot	Land	Building	Exemption	Total	Tax amt
STORMONT, JONATHAN STORMONT, MAUREEN H	26 NISSEN FARM LN	004-031-006	29,500	259,900	20,000	269,400	\$4,391.22
STROHMEIER, CHERYL B	21 WHITE OAK RIDGE RD	004-027-002	29,100	0	0	29,100	\$474.33
STRONG APARTMENTS, LLC	86 ELM STREET	006-041	203,000	354,700	0	557,700	\$9,090.51
STURMER, ANDREW MARVIN STURMER, BRIGITTE J (JT)	3 NOAH LANE	018-016	298,200	272,400	0	570,600	\$9,300.78
SUNDBERG, RICHARD A SUNDBERG, BARBARA M	120 ELM ST, UNIT#1	006-042-001	90,000	158,000	20,000	228,000	\$3,716.40
SUSAN MACONE LIVING TRUST	36 COVE LANE	018-009	117,100	45,800	0	162,900	\$2,655.27
SUTTON, ROBERT P SUTTON, MARCIA S JT	110 COTTAGE PT RD	012-001	235,800	157,300	20,000	373,100	\$6,081.53
SVENSON, KRISTEN L	574 MAIN ST UNIT#114	003-017-114	15,000	39,700	0	54,700	\$891.61
SWANBERG, CHARLES G SWANBERG, AMANDA A (JT)	11 RUSSELL LANE	001-014-018	109,900	231,000	20,000	320,900	\$5,230.67
SWASEY, KENNETH L	16 TOWNLEY DRIVE	003-043-002	389,800	286,200	20,000	656,000	\$10,692.80
SYLVESTER, FRANCIS A SYLVESTER, BARBARA R	8 HOLMES LANE	001-014-002	101,500	139,300	0	240,800	\$3,925.04
TARR, GERALDINE & YOUNG, YOUNG, SCOTT & BOX, AMANDA	81 HEMLOCK LANE	013-009	174,400	14,800	0	189,200	\$3,083.96
TAVASSOLI, NADER THOMAS	115 COTTAGE PT RD	012-019	279,100	208,600	0	487,700	\$7,949.51
TAYLOR, CAROL	58 WESTVIEW ROAD	001-027-018	148,000	292,100	0	440,100	\$7,173.63
TEELE, NATHAN	5 EBERT LANE	003-057-909	0	11,200	11,200	0	\$0.00
TEELE, SHAWN, TEELE, BRIDGETT	23 MIDCOAST ROAD	003-057-928	0	16,300	16,300	0	\$0.00
TEICHMANN, TAMIR TEICHMANN, RONEN G	11 PEMAQUID LANE	017-008	191,800	53,500	0	245,300	\$3,998.39
TENAN, PAUL M. TENAN, JULIE NIEDHAMER TENAN	WESTVIEW ROAD	001-027-019	136,900	0	0	136,900	\$2,231.47
THE PINES MOBILE HOME PARK	5 SOUTH RD	004-074-902	0	13,500	0	13,500	\$220.05
THE PINES MOBILE HOME PARK,	4 SOUTH RD	004-074-914	0	8,800	0	8,800	\$143.44
THE PINES MOBILE HOME PARK,	EGYPT ROAD	004-074	208,700	0	0	208,700	\$3,401.81
THE PINES MOBILE HOME PARK,	7 NORTH ROAD	004-074-917	0	11,800	0	11,800	\$192.34
THE PINES MOBILE HOME PARK,	7 SOUTH RD	004-074-903	0	13,600	0	13,600	\$221.68
THE PINES MOBILE HOME PARK,	13 SOUTH ROAD	004-074-906	0	11,100	0	11,100	\$180.93
THE PINES MOBILE HOME PARK,	11 SOUTH RD	004-074-905	0	18,100	0	18,100	\$295.03
THE PINES MOBILE HOME PARK,	14 SOUTH RD	004-074-923	0	11,100	0	11,100	\$180.93
THE PROFESSIONAL BUILDING OF DAMARISCOTTA, LLC C/O CHRISTIE JACOBS	159 MAIN STREET	006-008	212,100	978,300	0	1,190,400	\$19,403.52
THE SHIRLEY P. RAYMOND REV LIV TR	174 CHURCH STREET	008-003	57,000	125,100	20,000	162,100	\$2,642.23
THOM, VIRGINIA L, HINDAHL, PHILLIP K	209 BISCAY RD UNIT 2	002-049-005	44,400	39,300	0	83,700	\$1,364.31
THOMAS, MARK W., TRUSTEE	92 WOODS LANE	004-047-002	370,000	181,200	20,000	531,200	\$8,658.56
THOMPSON, ERNEST T., JR.	BACK MEADOW RD	004-035-001	52,400	0	0	52,400	\$854.12
THOMPSON, ERNEST T., JR. AND	401 BACK MEADOW RD	004-034	66,100	191,200	20,000	237,300	\$3,867.99
THOMPSON, GUY R	4 HAMMOND STREET	005-013	42,100	99,000	0	141,100	\$2,299.93
THOMPSON, GUY R	191 BACK MEADOW RD	004-020	50,500	83,200	0	133,700	\$2,179.31
THOMPSON, GUY R THOMPSON, PAULA S	147 BACK MEADOW RD	004-022	50,200	0	0	50,200	\$818.26
THOMPSON, GUY R	165 BACK MEADOW RD	004-021	51,300	200,600	20,000	231,900	\$3,779.97
THOMPSON, GUY R THOMPSON, MONICA	17 BACK MEADOW RD	005-012	147,400	118,700	0	266,100	\$4,337.43
THOMPSON, M BENJAMIN	533 MAIN STREET	003-012-002	53,200	78,000	26,000	105,200	\$1,714.76
THORNDIKE, NANCY H	11 BIRCH LANE	003-057-924	0	20,800	20,000	800	\$13.04
THURSTON, JAMES I., III	HEATER ROAD	002-063	20,300	0	0	20,300	\$330.89
THURSTON, ROY W, GRINDSTAFF, GALE T	EGYPT ROAD	004-049-001	3,400	0	0	3,400	\$55.42
THURSTON, ROY W	EGYPT ROAD	004-050-002	8,800	0	0	8,800	\$143.44
TIBBETTS, MILTON F	98 LESSNER ROAD	002-025-901	0	9,700	9,700	0	\$0.00
TIBBETTS, SAMUEL R JR	84 LESSNER ROAD	002-025	51,300	147,900	0	199,200	\$3,246.96
TIBBETTS, SHIRLEY K	185 LESSNER ROAD	002-009	85,400	152,900	20,000	218,300	\$3,558.29
TIDEWATER TELECOM, INC.	10 VINE STREET	006-107	49,500	77,500	0	127,000	\$2,070.10
TIDEWATER TELECOM, INC.	481 BISCAY ROAD	002-043-006	25,600	2,100	0	27,700	\$451.51
TILDEN, LEIGH	18 DEERFIELD LANE	001-047-004	88,200	232,600	0	320,800	\$5,229.04
TILDEN, LEIGH, TRUSTEE	DEERFIELD LANE	001-047-003	79,000	0	0	79,000	\$1,287.70
TIMOTHY T. STORER, TRUSTEE	62 ELM ST, UNIT #5	006-040-005	90,000	76,100	0	166,100	\$2,707.43
TIMS, JEFFREY W, TIMS, JANE E	528 BISCAY ROAD	002-031-002	80,000	119,300	26,000	173,300	\$2,824.79
TITUS, LINDA J	111 CEDAR LANE	004-067-002	119,200	213,800	0	333,000	\$5,427.90
TOBEY, ROBERT G	52 BRANCH ROAD	003-056-002	44,400	122,000	20,000	146,400	\$2,386.32
TOMASELLO, ALLEN J. TOMASELLO, CHERYL M.	574 MAIN ST UNIT#101	003-017-101	15,000	35,700	0	50,700	\$826.41

Name	Location	Map/Lot	Land	Building	Exemption	Total	Tax amt
TOMEIO, BARBARA	38 COVE LANE	018-008	163,600	44,400	0	208,000	\$3,390.40
TOOKER, JAMES, TOOKER, AMY	499 EGYPT ROAD	004-075-010	43,600	234,200	0	277,800	\$4,528.14
TOWNLEY, LAWRENCE E	21 TOWNLEY DRIVE	003-043-001	451,300	368,700	20,000	800,000	\$13,040.00
TOWNLEY, BARBARA BJT							
TOZIER, NATHAN	2 PHILLIPS LANE	003-057-916	0	2,900	2,900	0	\$0.00
TRAYERS, PAIGE A	22 CATHEDRAL PINES RD	004-075-002	43,700	66,200	20,000	89,900	\$1,465.37
TREMBLAY, CELISTA A	117 LESSNER ROAD	002-021-001	20,400	46,000	20,000	46,400	\$756.32
TRESCOT, MARY R	13 LILAC GARDEN RD	010-006-001	84,500	355,300	20,000	419,800	\$6,842.74
TRESCOT, LEE ALLEN							
TRUSTEE, PATRICIA OSMER REV	DAYS COVE LANE	009-013-001	115,300	0	0	115,300	\$1,879.39
ULIN, PRISCILLA R	64 HUSTON COVE LN	001-032-003	298,500	142,300	26,000	414,800	\$6,761.24
UNSWORTH, ROBERT	120 ELM ST, UNIT#2	006-042-002	90,000	171,500	0	261,500	\$4,262.45
BRIGGS, BRIGGS, DENISON							
URQUHART, LYNN	BRANCH RD	003-050-002	29,800	24,200	0	54,000	\$880.20
URQUHART, LYNNE	508 MAIN STREET	003-001-008	85,300	297,400	0	382,700	\$6,238.01
UTTER, CHARLES J. LIVING TRUST	390 BRISTOL ROAD	001-001	138,900	283,500	0	422,400	\$6,885.12
UTTER, CHARLES J. LIVING TRUST	OLD COUNTY ROAD	001-001-001	49,600	0	0	49,600	\$808.48
VAN DYKE, HENRY J 3RD	58 BEACH LANE	015-003	271,500	35,600	0	307,100	\$5,005.73
VANDERBILT, MICHAEL D	312 BRISTOL ROAD	001-014-028	142,000	305,100	0	447,100	\$7,287.73
VANDERBILT, MOLLY L							
VARN, JANE E	15 HEADGATE ROAD	002-046-005	73,000	266,000	0	339,000	\$5,525.70
VICTOR, BLAKE, BLAKE REV TRUST	633 BISCAVY ROAD	015-014	324,800	108,000	0	432,800	\$7,054.64
VILLAGE RENTALS, LLC	242 MAIN STREET	006-082	97,400	148,200	0	245,600	\$4,003.28
VINE STREET, L.L.C.	VINE STREET	006-094-001	105,800	0	0	105,800	\$1,724.54
VOGEL, DOROTHEA C	52 CHURCH STREET	006-059	51,300	117,100	26,000	142,400	\$2,321.12
VOLKERS, KAREN A	10 CHESTNUT LANE	013-011	170,200	211,100	0	381,300	\$6,215.19
WADE, JIM W, WADE, BARBARA M	201 BELVEDERE ROAD	003-052	39,000	143,900	20,000	162,900	\$2,655.27
WALDRON, ELAINE C	70 CATHEDRAL PINES RD	004-075-007	43,700	127,500	20,000	151,200	\$2,464.56
WALKER, JAMES A, WALKER, DORIS E	36 OLD COUNTY RD	001-005-006	103,100	237,200	26,000	314,300	\$5,123.09
WALKER, MARY	16 LONG LANE	003-057-910	0	16,200	16,200	0	\$0.00
WALSH, RAYMOND F., IV & BRENDA	OYSTER CREEK LANE	003-055-002	23,100	0	0	23,100	\$376.53
RAYMOND AND BRENDA WALSH							
WALSH, TAMMY L	23 ROCKY RUN RD	002-040-001	57,400	6,600	0	64,000	\$1,043.20
WALTZ, GARY A	140 BACK MEADOW RD	003-027	43,200	43,800	0	87,000	\$1,418.10
WALTZ, GWENDOLYN E. (JT)							
WALTZ, TARA L	46 ABBIE LANE	004-073-008	49,500	155,200	0	204,700	\$3,336.61
WARNER, BARBARA J, TRUSTEE	BISCAVY ROAD	001-061	143,100	0	0	143,100	\$2,332.53
WARNER, JONATHON (4/12 INT)							
WARNER, BARRY	LESSNER ROAD	002-001	8,100	0	0	8,100	\$132.03
WARREN, NATALIE/WALSH,	46 STONEYWYCK LANE	001-022-004	75,800	175,200	20,000	231,000	\$3,765.30
WASE, DAVID E	6 POWELL LANE	011-026	128,800	216,300	0	345,100	\$5,625.13
WASS, KELLY R	48 HEADGATE ROAD	002-046-014	44,200	198,500	0	242,700	\$3,956.01
WASS, JONATHAN R GIRARD							
WAY, HELEN	189 MAIN STREET	006-007	191,800	52,100	0	243,900	\$3,975.57
WAY, HELEN FROST	363 BRISTOL ROAD	001-006-001	247,300	330,800	0	578,100	\$9,423.03
WAY, PENNINGTON H. IV							
WAY, HELEN FROST	95 MAIN STREET	006-016-001	98,000	91,100	0	189,100	\$3,082.33
WAY, PENNINGTON H. IV, WAY, JAMIE E	365 BRISTOL ROAD	001-004	378,700	193,300	0	572,000	\$9,323.60
WAY, PENNINGTON H. IV	361 BRISTOL ROAD	001-006-002	126,900	154,300	0	281,200	\$4,583.56
WEBBER, GAYLE A	57-1 CHURCH STREET	007-023	41,300	87,600	20,000	108,900	\$1,775.07
WEBSTER, RICHARD F & PATRICIA	182 BRISTOL ROAD	001-030-001	131,000	163,300	26,000	268,300	\$4,373.29
RICHARD F. WEBSTER LIVING TRUST,							
WEEKS, TIMOTHY M	33 OAK ROAD	002-032-001	76,700	190,500	20,000	247,200	\$4,029.36
WEISLOGEL, PAUL O	62 ELM ST, UNIT #1	006-040-001	90,000	67,900	0	157,900	\$2,573.77
WEISLOGEL, JUDITH B.							
WELCH, CHRISTINE A	530 MAIN STREET	008-010	251,000	312,200	0	563,200	\$9,180.16
WELLS FAMILY IRREVOCABLE TRUST	29 PEMAQUID LANE	017-010	193,900	119,600	0	313,500	\$5,110.05
WELLS, CONSTANCE S	62 SCHOOL STREET	010-027	75,500	89,700	20,000	145,200	\$2,366.76
WELLS, JANE P; FERRANTE,	19 PEMAQUID LANE	017-009	239,500	143,500	0	383,000	\$6,242.90
TRUSTEES, JANE PAGE WELLS							
WELLS-HUSSEY POST # 42	527 MAIN STREET	008-011	239,800	209,100	448,900	0	\$0.00
WELSH, JANET A, ROBERT C &	131 CASTAWAY COVE LN	004-057-004	297,300	68,500	0	365,800	\$5,962.54
WELSH, ROSALIND	147 ELM STREET	006-068	73,600	135,200	20,000	188,800	\$3,077.44
WELTON, SEAN K. AND ALICIA	661 MAIN STREET	003-028	112,400	155,200	0	267,600	\$4,361.88
STEPHANIE WELTON							
WELTON, TRICO	MAIN STREET	005-006	10,800	0	0	10,800	\$176.04
WELTON, TRICO L	603 MAIN STREET	005-005	42,000	11,000	0	53,000	\$863.90

Name	Location	Map/Lot	Land	Building	Exemption	Total	Tax amt
WEST, ELIZABETH A	149 BRISTOL ROAD	011-005	114,800	177,800	20,000	272,600	\$4,443.38
WESTCOTT, MICHAEL N	15 HIGH STREET	009-057	125,600	172,400	20,000	278,000	\$4,531.40
WHEELER, ADAM C	22 ALEWIFE LANE	003-031-002	45,800	167,800	0	213,600	\$3,481.68
WHEELER, ROBERT R, WHEELER, PAULA	114 CHURCH STREET	007-031	128,700	230,500	0	359,200	\$5,854.96
WHEELER, STEVEN J, WHEELER, MARCI K	127 WILLOW LANE	004-044	318,800	139,000	20,000	437,800	\$7,136.14
WHITE BIRCHES HOLDINGS, LLC	HUTCHINGS ROAD	001-068	231,200	39,000	0	270,200	\$4,404.26
WHITE BIRCHES HOLDINGS, LLC	28 HEATER ROAD	001-068-913	0	24,000	20,000	4,000	\$65.20
WHITE, DELORA	21 MIDCOAST ROAD	003-057-929	0	18,100	18,100	0	\$0.00
WHITE, EDWARD, WHITE, DARIA (JT)	157 COTTAGE PT RD	012-011	173,100	36,900	0	210,000	\$3,423.00
WHITE, EDWARD R, WHITE, DARIA C	149 COTTAGE PT RD	012-013	195,300	154,200	20,000	329,500	\$5,370.85
WHITE, JOANN	74 PINE RIDGE ROAD	001-014-011	105,100	224,700	26,000	303,800	\$4,951.94
WHITE, JONATHAN L	574 MAIN ST UNIT#113	003-017-113	15,000	39,700	0	54,700	\$891.61
WHITE, PATRICIA A	574 MAIN ST UNIT#103	003-017-103	15,000	35,400	0	50,400	\$821.52
WHITE-FAGONDE, NATALIE	343 EGYPT ROAD	004-062-001	44,700	19,400	20,000	44,100	\$718.83
WHITNEY, WILLIAM J	224 MAIN STREET	006-081	101,000	210,200	0	311,200	\$5,072.56
WHITTEN, PATTI G	642 MAIN STREET	003-031-008	62,200	75,300	20,000	117,500	\$1,915.25
WIACEK, BRIAN	112 HOFFSES BEACH LN	017-001	192,400	46,800	20,000	219,200	\$3,572.96
WICK, CHARLES D	PINE RIDGE ROAD	001-014-012	82,500	0	0	82,500	\$1,344.75
WICK, STANLEY M III							
WICK, CHARLES D., TRUSTEE	298 BRISTOL ROAD	001-015	130,100	166,200	0	296,300	\$4,829.69
CHARLES D. WICK REVOCABLE TRUST							
WIGGINS, MICHAEL J	357 BISCAVY ROAD	002-046-001	44,000	105,600	0	149,600	\$2,438.48
WIGGINS, MARY K							
WILBER, ANNE S	16 HAMMOND ST	005-014	34,700	71,600	20,000	86,300	\$1,406.69
WILLIAMS, BRIAN H	13 SPRUCE LANE	002-048-008	44,000	132,600	20,000	156,600	\$2,552.58
WILLIAMS, VICTORIA L							
WILLIAMS, CHRISTOPHER P	91 BELVEDERE ROAD	003-035	44,300	230,800	20,000	255,100	\$4,158.13
WILLIAMS, KENNETH L	47 HEADGATE ROAD	002-046-009	87,400	279,300	20,000	346,700	\$5,651.21
WILLIAMS, BARBARA M							
WILLIAMSON, RICHARD M	25 POWELL LANE	011-008	131,900	178,200	0	310,100	\$5,054.63
WILLIAMSON, ANDREA Y							
WILLIWAM, LLC	121 TWIN COVE LANE	016-015	126,900	113,000	0	239,900	\$3,910.37
WINCHENBACH, DANA	64 STEEP LEDGE RD	018-014	86,000	2,300	0	88,300	\$1,439.29
WINCHENBACH, LILY, FINK, ETHAN	8 BARSTOW ROAD	001-068-920	0	5,700	5,700	0	\$0.00
WINKES, RUDOLF M, WINKES, MARY G	174 ELM STREET	006-046	151,600	191,200	0	342,800	\$5,587.64
WINSLOW, TIMOTHY	38 WHITE OAK RIDGE RD	004-027-006	44,200	187,400	0	231,600	\$3,775.08
WINSLOW, ALISON							
WINTER, SUSAN A, ZENOR, ZACHARY L	120 CHURCH STREET	007-032	101,400	143,000	20,000	224,400	\$3,657.72
WITT, DAVID, WITT, KAREN	88 CASTAWAY COVE LN	004-055	206,800	85,400	0	292,200	\$4,762.86
WOLF, APRIL C., TRUSTEE	4 CASTAWAY COVE LN	004-054	42,300	122,100	0	164,400	\$2,679.72
WOLF FAMILY TRUST							
WOODBURY, MADELYN H	SCHOOL STREET	010-004	36,800	0	0	36,800	\$599.84
WOODBURY, MADELYN H	56 HIGH STREET	010-003	65,900	86,500	20,000	132,400	\$2,158.12
WOODY LANE LLC	SCHOOL STREET	001-047-007	123,200	0	0	123,200	\$2,008.16
WORKMAN, GEORGE	426 MAIN STREET	010-018	59,700	62,100	0	121,800	\$1,985.34
WORKMAN, LISA H							
YEAKEL, MONICA	280 BACK MEADOW RD	004-026-901	0	35,400	0	35,400	\$577.02
YORE FAMILY TRUST	TWIN COVE LANE	016-038-001	19,100	0	0	19,100	\$311.33
YORE FAMILY TRUST	15 BREEZY COVE LN	016-021	144,200	86,400	0	230,600	\$3,758.78
YORE, DORIS	529 EGYPT ROAD	004-077	1,700	8,100	0	9,800	\$159.74
YORK, BONNIE L	133 EGYPT ROAD	004-041-003	42,900	94,700	20,000	117,600	\$1,916.88
YORK, DONALD W, YORK, CATHY W	62 CENTER STREET	003-063	64,400	204,700	26,000	243,100	\$3,962.53
YORK, DONOVAN	20 MARSHVIEW LANE	003-063-001	42,800	287,000	20,000	309,800	\$5,049.74
YORK, JAMES E, YORK, KAREN P	64 CENTER STREET	003-063-002	46,600	115,100	26,000	135,700	\$2,211.91
YORK, RALPH W, YORK, BONNIE L	34 CENTER STREET	003-061-024	42,900	93,500	20,000	116,400	\$1,897.32
YORK, RICHARD E	33 VALLEY LANE	001-051	35,900	43,700	20,000	59,600	\$971.48
YORK, TYLER	52 CATHEDRAL PINES RD	004-075-008	43,900	124,100	0	168,000	\$2,738.40
YORK, JESSICA BREITHAUPT							
ZHONG, WANSHAN	6 HEADGATE ROAD	002-046-002	44,000	200,600	0	244,600	\$3,986.98

Tax Exempt Properties

NAME	MAP/LOT	Land	Building	Total	Tax Amt
BAPTIST CHURCH	006-120	204,000	458,000	662,000	10,790.60
BISCAY ROAD CORPORATION	003-002	140,400	214,400	354,800	5,783.24
CENTRAL LINCOLN COUNTY AMBULANCE SERVICE, INC	001-050-002	46,800	356,500	403,300	6,573.79
CENTRAL LINCOLN COUNTY YMCA	003-011	162,500	1,989,000	2,151,500	35,069.45
CENTRAL LINCOLN COUNTY YMCA	003-012-003	41,600	0	41,600	678.08
CENTRAL LINCOLN COUNTY YMCA	003-013	7,900	0	7,900	128.77
COASTAL KIDS PRE-SCHOOL/ LINCOLN COUNTY CHILD SERVICES	003-002-002	109,500	470,900	580,400	9,460.52
CORP OF PRESIDING BISHOP CHURCH LATTER DAY SAINTS	003-036-002	175,500	624,700	800,200	13,043.26
COVES EDGE, INC.	011-027-001	620,600	2,178,400	2,799,000	45,623.70
DAMARISCOTTA MASONIC BUILDING CORP.	008-011-001	203,100	344,600	547,700	8,927.51
DAMARISCOTTA REGION INFORMATION BUREAU	006-117	47,400	19,500	66,900	1,090.47
DAMARISCOTTA RIVER ASSOCIATION	002-008	88,800	0	88,800	1,447.44
DAMARISCOTTA RIVER ASSOCIATION	001-010	126,400	0	126,400	2,060.32
DAMARISCOTTA RIVER ASSOCIATION	003-001-004	381,900	0	381,900	6,224.97
DAMARISCOTTA RIVER ASSOCIATION	003-001	447,900	534,600	982,500	16,014.75
DAMARISCOTTA RIVER ASSOCIATION	003-036-001	31,500	0	31,500	513.45
DAMARISCOTTA RIVER ASSOCIATION	003-036	41,200	50,200	91,400	1,489.82
DAMARISCOTTA RIVER ASSOCIATION	003-043-003	29,600	0	29,600	482.48
DAMARISCOTTA RIVER ASSOCIATION	003-043	750,400	261,500	1,011,900	16,493.97
DAMARISCOTTA RIVER ASSOCIATION	001-010-002	434,800	0	434,800	7,087.24
DAMARISCOTTA RIVER ASSOCIATION	003-043-004	32,500	0	32,500	529.75
DAMARISCOTTA RIVER ASSOCIATION	003-054-004	28,600	0	28,600	466.18
DAMARISCOTTA, TOWN OF	001-062-001	47,100	563,600	610,700	9,954.41
DAMARISCOTTA, TOWN OF	004-002	30,400	0	30,400	495.52
DAMARISCOTTA, TOWN OF	004-001	9,200	0	9,200	149.96
DAMARISCOTTA, TOWN OF	006-020	374,100	0	374,100	6,097.83
DAMARISCOTTA, TOWN OF	004-006-001	9,300	0	9,300	151.59
DAMARISCOTTA, TOWN OF	005-016-001	42,200	0	42,200	687.86
DAMARISCOTTA, TOWN OF	001-022-009	121,700	0	121,700	1,983.71
DAMARISCOTTA, TOWN OF	005-016-002	24,600	0	24,600	400.98
DAMARISCOTTA, TOWN OF	007-013-001	91,000	690,200	781,200	12,733.56
ELDERCARE NETWORK OF	006-056	107,100	388,600	495,700	8,079.91
GREAT SALT BAY COMMUNITY SCHOOL	003-014	550,800	6,465,200	7,016,000	114,360.80
GREAT SALT BAY SANITARY DISTRICT	004-079-003	29,600	0	29,600	482.48
GREAT SALT BAY SANITARY DISTRICT	009-003-001	46,700	3,700	50,400	821.52
GREAT SALT BAY SANITARY DISTRICT	001-047-008	80,400	2,207,000	2,287,400	37,284.62
GREAT SALT BAY SANITARY DISTRICT	006-113-002	17,600	0	17,600	286.88
GREAT SALT BAY SANITARY DISTRICT	006-053-001	21,600	0	21,600	352.08
GREAT SALT BAY SANITARY DISTRICT	004-069	393,600	0	393,600	6,415.68
GREAT SALT BAY SANITARY DISTRICT	004-017	231,400	107,000	338,400	5,515.92
GREAT SALT BAY SANITARY DISTRICT	004-068	33,700	0	33,700	549.31
GREAT SALT BAY SANITARY DISTRICT	004-029-002	11,400	0	11,400	185.82
GREAT SALT BAY SANITARY DISTRICT	004-029	18,400	0	18,400	299.92
GREAT SALT BAY SANITARY DISTRICT	004-052	62,400	2,200	64,600	1,052.98
GREAT SALT BAY SANITARY DISTRICT	004-079	33,300	0	33,300	542.79
GREAT SALT BAY SANITARY DISTRICT	004-063	72,600	19,300	91,900	1,497.97
GREAT SALT BAY SANITARY DISTRICT	004-004-001	30,900	0	30,900	503.67
INHABITANTS OF THE TOWN OF	015-012-001	15,500	0	15,500	252.65
LINCOLN COUNTY ASSEMBLY OF GOD	003-039	127,400	516,700	644,100	10,498.83

NAME	MAP/LOT	Land	Building	Total	Tax Amt
LINCOLN COUNTY COMMUNITY THEATRE	006-076-001	93,800	325,300	419,100	6,831.33
LINCOLN COUNTY HISTORICAL ASSOCIATION	006-084	51,300	188,000	239,300	3,900.59
MAINE, STATE OF	003-021	412,900	0	412,900	6,730.27
MAINE, STATE OF	003-019	174,500	0	174,500	2,844.35
MAINE, STATE OF	003-018	316,700	0	316,700	5,162.21
MAINE, STATE OF	003-001-007	394,900	0	394,900	6,436.87
METHODIST CHURCH	006-062	63,500	0	63,500	1,035.05
MIDCOAST FRIENDS MEETING	003-036-003	146,100	180,400	326,500	5,321.95
MILES MEMORIAL HOSPITAL	003-031-001	89,500	94,400	183,900	2,997.57
MILES MEMORIAL HOSPITAL	009-002	106,600	232,000	338,600	5,519.18
MILES MEMORIAL HOSPITAL	003-031-004	120,500	149,000	269,500	4,392.85
MILES MEMORIAL HOSPITAL	003-031-005	153,800	487,300	641,100	10,449.93
MILES PROPERTIES, INC.	009-064	1,246,400	18,019,900	19,266,300	314,040.69
MILES PROPERTIES, INC.	009-063	334,400	5,852,500	6,186,900	100,846.47
MOBIUS, INC	006-091	44,900	185,900	230,800	3,762.04
MOBIUS, INC	007-003	101,100	292,500	393,600	6,415.68
MOBIUS, INC.	009-067	248,700	642,100	890,800	14,520.04
PEMAQUID WATERSHED ASSOCIATION	004-057	322,300	0	322,300	5,253.49
PEMAQUID WATERSHED ASSOCIATION	003-020	69,400	215,800	285,200	4,648.76
PEMAQUID WATERSHED ASSOCIATION	004-054-006	16,600	0	16,600	270.58
PEMAQUID WATERSHED ASSOCIATION	004-054-007	19,500	0	19,500	317.85
SKIDOMPHA LIBRARY ASSOCIATION	006-078	174,400	1,911,300	2,085,700	33,996.91
WELLS-HUSSEY POST # 42	008-011	239,800	209,100	448,900	7,317.07
TOTAL AMOUNT OF EXEMPT TAXES					964,630.74

The Board of Selectmen wish to thank the following organization(s) for their Payment in Lieu of Taxes:
MidCoast Friends Meeting

Delinquent Real Estate Taxes

2019 DELINQUENT REAL ESTATE TAXES

Owner	Delinquent Amt.	Owner	Delinquent Amt.
305 STATE STREET, LLC	4,877.84	DRUM, PETER W	3,809.31
ADOMEIT, PETER L	5,469.72	DUNICAN, GREGORY C	2,458.04
AGJH, LLC	1,068.34	DUNPHEY, JUSTIN C	1,169.52
AKELEY, REBECCA R. & BENNER, RHONDA R. &	520.39	DUNPHEY, SUSAN HATCH, MARK A HATCH, RICHARD E. HATCH	229.01
AKELEY, REBECCA R. & RHONDA R. BENNER, TRUSTEES	421.88	ELLIOTT, WAYNE R	693.56
ALLEN, MATTHEW	793.81	EWELL CABIN, LLC	1,724.77
ANDERSON, THOMAS W	8,089.69	FARRIN PROPERTIES	1,163.82
ANGELL, CHARLES F	1,480.85	FARRIN PROPERTIES	4,861.47
ARBOGAST, SHAWN	177.67	FELTIS, DALE A	1,978.82
AVERILL, MARJORIE E	3,568.07	FELTIS, SHAWN T	547.68
BAILEY, TIMOTHY	803.59	FRENCH, SUSANNAH A	1,043.20
BELKNAP, SAMUEL L., JR. PERS REP	3,000.00	GALLAGHER, DAVID J	436.04
BENNER, KEVIN	4,249.41	GALLAGHER, RYAN AUGUSTINE	1,106.69
BENNER, RHONDA R, AKELEY, REBECCA R. &	90.18	GRANT, KAREN G	1,494.07
BENNER, RHONDA R, AKELEY, REBECCA R. &	24.80	GREAT LOTS OF MAINE	519.97
BENNER, ROY	293.40	GREAT LOTS OF MAINE, LLC	601.47
BENNER, ROY A	2,368.39	GREAT SALT BAY, LLC	11,458.43
BICKFORD, HENRY S	784.87	GRIERSON, INGRID H	2,580.29
BILLINGS, LAURA JERMAIN	1,639.78	GRIFFIN, JOSEPH W	3,233.10
BIZIER, MARC D	2,440.11	HAIR HOUSE, INC.	4,394.43
BLAKE, NATALIE T	3,837.02	HALL, MICHAEL J	7,212.75
BOISSEAU, TRACEY JEAN	2,267.33	HANNA, JENNA K	174.64
BRYANT, JOHN	101.06	HARTFORD, JOHN III	5,503.24
BUTCHER, LAKSHMI	5,587.64	HARVIE, MARILYN	370.01
CAMERON, MICHELLE P	1,880.29	HATCH, PHILLIP W	2,371.65
CHAMERLAIN, LEE	123.88	HAVEY, CHRISTOPHER	1,606.36
CHAPMAN, BRUCE T	797.07	HAY, SCOTT D	1,227.39
CHAPMAN, JEFFREY E	324.28	HELGERSON, PHILIP A	332.52
CHELSEA MARKET REALTY LLC	2,134.48	HELGERSON, PHILIP A	2,289.33
COLBURN, ROBERT T	1,120.78	HOFFMAN, JENNIE M	5,615.35
COLQUHOUN FAMILY HOLDINGS, LLC	11,980.50	HOLMES, MICHELLE	350.45
COLQUHOUN FAMILY HOLDINGS, LLC	10,912.85	HOLMES, O.W. INC.	326.00
CORSCADEN, HANNAH V	2,076.62	HORNBERGER, WILLIAM S	3,499.61
COSGROVE, JAMES F	1,255.91	HOURIHAN, THOMAS J SR	1,887.54
CREAMER, TRAVIS	926.65	HUFNAGEL, STEVEN B &	1,250.21
CROCKER, SHELDON M	502.73	HULL, JONATHAN C-ATTORNEY	4,252.67
CROCKETT, MELISSA D	1,062.76	HUTCHISON, TAMARA M	1,350.45
CURTIS, JEFFREY D	3,107.59	JACOBS, CHRISTIE	1,962.83
CURTIS, VIRGINIA G., TRUSTEE	4,477.14	JACOBS, DEAN W	10,177.72
DAMARISCOTTA MIDTOWN, LLC	1,412.39	JACOBS, DEAN W	121.43
DAMARISCOTTA MIDTOWN, LLC	95.35	JAMES, STACY M	44.01
DAMARISCOTTA MIDTOWN, LLC	3,300.75	JELLEME, CAITLIN	1,347.19
DAVIS, BARBARA A	722.09	JENKINS, AMELIA	1,911.99
DELANO, MITZI A	1,321.93	JOHN L. FRENCH, TRUSTEE	474.33
DEVLIN, JOAN A., DEVLIN, ELIZABETH, DEVLIN, PAUL L.	4,202.96	JONES, OLIVE M	1,631.63
DODGE, RICHARD	2,570.67	KELLY ENTERPRISES LLC	3,062.95
DRUM, JAMES K & GLENDA W., TTEES	5,634.91	KELLY, MARGERY F	1,440.10
DRUM, JAMES K. & GLENDA W., TTEES	916.06	KELSEY, KIMBERLY GAMAGE	2,083.14
		KILEY, PATRICIA B	3,591.70
		LANNAN, JOHN H	1,807.67
		LAZZARI, MARK A	641.07
		LEEMAN, & DAVID M & TAMMY N. JT	3,039.95

Owner	Delinquent Amt.	Owner	Delinquent Amt.
LEFEBVRE, JOEY R	485.74	SAVIGNAC, ARTHUR C	2,654.45
LEFEBVRE, JOEY R	2,621.04	SELVERSTONE, GLADYS & JOAN S. VALENTINE, TRUSTEES	3,064.40
LERMOND, CARROLL A	1,649.56	SELVERSTONE, NORMAN J TRUST-1992	4,801.98
LEWIS, MARGARET W	516.71	SHADIS, PATRICIA, TRUSTEE	1,233.42
MALLEN, CRAIG A	424.53	SIMMONS, CAROL A	114.10
MCLEAN, WOODBURY ROBERT	1,088.84	SIMMONS, EDGAR II	2,268.96
MIDCOAST FRIENDS COMMUNITY SOLAR FARM	211.90	SIMMONS, LOWELL S	929.91
MOSES ME, LTD	6,637.36	SKIDOMPHA LIBRARY ASSOCIATION	3,097.00
MURDOCH, WILLIAM H	292.89	SLOCUM, JANE E	2,471.08
MURPHY, MICHAEL J	2,623.52	SMALL, FREDRICK H	2,565.62
MURRAY HILL PROPERTIES, INC.	7,711.53	SMITH, RICHARD F	1,078.24
NAYLOR, FRED	245.97	SNOW, FRANCES H	1,421.36
NAYLOR, FRED D	377.88	SORTERUP, A. BONNIE TRUSTEE	1,362.33
NAYLOR, FRED D	1,426.25	SPEKKE, LEIGH	4,035.88
NAYLOR, FRED D	151.49	SSR II, LLC	1,837.01
NAYLOR, FRED D	621.29	STORER, RICHARD R., JR.	122.25
NELSON, KEITH	2,084.77	VINE STREET, L.L.C.	1,724.54
NEWELL, CARTER R	1,141.20	WALKER, JAMES A	2,561.54
NICOLL, GORDON F	3,831.43	WALTZ, GARY A	1,415.57
PATTON IRREVOCABLE TRUST	2,131.22	WEBBER, GAYLE A	1,775.07
PENDLETON, BRITTANI	264.06	WEBSTER, RICHARD F. & PATRICIA, TRS2	186.64
PINKHAM, ALAN E	4,621.05	WELLMAN, SHIRLEY A	1,082.32
PINKHAM, STARR A, TRUSTEE	687.86	WELSH, JANET A, ROBERT C &	2,981.27
PINKHAM, VICKI, & WATERS, PATRICIA, &	587.81	WELTON, SEAN K. & ALICIA OLIVER & PAULA GOODE	2,180.94
PLAN B RESTAURANT HOLDINGS, LLC	10,995.98	WELTON, TRICO	88.02
PLUMMER, IRENE	392.83	WELTON, TRICO L	431.95
PLUMMER, SARAH A	7,028.56	WEST, ELIZABETH A	4,443.38
POLAND, ALICE	1,470.26	WHITE, EDWARD	1,711.50
POWELL, BARBARA Z	976.37	WHITE, EDWARD R	2,685.42
PRIOR, ROBERT N	1,887.54	WHITNEY, WILLIAM J	2,536.28
PULLIAM, MARGARET W	1,362.68	WINCHENBACH, DANA	719.64
REDONNETT, COREY	2,290.15	WYNNE, EDWARD J. JR., BONNIE, & JANET	2,042.39
RIVER FALLS TRUST	8,121.16	YEAKEL, MONICA	577.02
RUIT, NINA	1,602.12		
RUSSELL, STEPHANIE H	1,768.55		

2018 TAX LIENS

AVERILL, MARJORIE E.	4,224.35	HOLMES, MICHELLE	434.00
BENNER, ROY A. & LAURA L.	2,591.51	HOURIHAN, THOMAS J. SR	2,085.67
BENNER, ROY AND LAURA	401.89	HULL, JONATHAN C-ATTORNEY	2,106.76
BLAKE, NATALIE T.	2,196.82	JACOBS, DEAN W.	10,908.51
BRYANT, JOHN	168.19	JAMES, STACY M.	124.47
BUTCHER, LAKSHMI	264.31	LEEMAN, & DAVID M & TAMMY N. JT	1,521.75
CHAMERLAIN, LEE & CINDY	192.51	MCLEAN, WOODBURY ROBERT	1,221.02
CHAPMAN, BRUCE T.	923.37	MURRAY HILL PROPERTIES, INC.	8,293.24
CORSCADEN, HANNAH V. & JAMES A. CORSCADEN	2,273.87	PINKHAM, STARR A, TRUSTEE	691.80
CROCKETT, MELISSA D. & ANDREW CROCKETT (JT)	735.96	PLUMMER, IRENE	485.84
DUNICAN, GREGORY C	1,609.87	REDONNETT, COREY	2,508.12
GREAT LOTS OF MAINE, LLC	694.04	SELVERSTONE, GLADYS & JOAN S. VALENTINE, TTEES	3,326.69
GRIERSON, INGRID H.	2,705.90	SELVERSTONE, NORMAN J. TRUST-1992	5,178.71
GRIERSON, INGRID H.	185.28	SIMMONS, CAROL A. & SARAH M. BAILEY	182.09
HATCH, PHILLIP W. & NANCY J. JT	2,614.10	SLOCUM, JANE E.	2,694.30
HOFFMAN, JENNIE M. & MARK R. HOFFMAN	6,052.32	SMALL, FREDRICK H. & SYLVIA SPEKKE, LEIGH	155.61 4,368.83

Owner	Delinquent Amt.	Owner	Delinquent Amt.
2015		2012	
DAMARISCOTTA HAIR DESIGN	79.00	CHESTER A. RICE COMPANY	551.03
DRUM & DRUM INC.	99.54	COUNTRY TREASURES & GIFTS	11.16
GEISLER, MILES	9.48	DAMARISCOTTA HAIR DESIGN	69.75
GREEN MOUNTAIN ROASTERS	7.71	DOWNEAST COFFEE	19.53
HULL, JONATHAN C.	64.78	GEISLER, MILES	12.56
KAY CHEMICAL CO.	31.60	HULL, JONATHAN C.	57.19
MAINE CLOTH DIAPER CO.	79.00	KINGS CORNER DAY CARE, INC.	54.40
NANA'S AT HOME DAYCARE	39.50	MAINE CLOTH DIAPER CO.	69.75
PINKHAM, ALAN	164.32	NANA'S AT HOME DAYCARE	34.88
ROCKY HILL DESIGN	20.54	NORTON, SUZANNE	2.79
ROMEO'S PIZZA-DAMARISCOTTA	771.83	PACOS TACOS	30.69
SALEWSKI, RICHARD W. ATTORNEY	93.22	PINKHAM, ALAN	145.08
STRIKE, THOMAS	71.10	ROCKY HILL DESIGN	22.32
TWO FISH BOUTIQUE	14.22	RUBEL STUDIO	34.88
2014		SALEWSKI, RICHARD W. ATTORNEY	82.31
COMPUTER SCIENCES CORP	6.04	SCS COMPUTER SERVICE	18.13
DAMARISCOTTA HAIR DESIGN	75.50	STRIKE, THOMAS	62.77
DRUM & DRUM INC.	95.13	TWO FISH BOUTIQUE	12.56
GE HEALTHCARE FINANCIAL	102.68	WYLIE'S	20.92
GEISLER, MILES	9.06	2011	
HULL, JONATHAN C.	61.91	BANC OF AMERICA HEALTHCARE	1,656.20
MAINE CLOTH DIAPER CO.	75.50	COUNTRY TREASURES & GIFTS	11.20
NANA'S AT HOME DAYCARE	37.75	DAMARISCOTTA HAIR DESIGN	70.00
PINKHAM, ALAN	157.04	DOWNEAST COFFEE	19.60
ROCKY HILL DESIGN	19.63	GE HEALTHCARE FINANCIAL	128.80
SALEWSKI, RICHARD W. ATTORNEY	89.09	GEISLER, MILES	15.40
STRIKE, THOMAS	67.95	GRILL ZILLA	1.43
TWO FISH BOUTIQUE	13.59	HOLLY HAMILTON, GOLDSMITH	34.92
2013		HULL, JONATHAN	42.25
COUNTRY TREASURES & GIFTS	11.50	KINGS CORNER DAY CARE, INC.	74.20
DAMARISCOTTA HAIR DESIGN	71.88	MAINE CLOTH DIAPER CO.	69.29
DOWNEAST COFFEE	20.13	MAINE WAY ICE CREAM INC	204.40
DRUM & DRUM INC.	90.56	NANA'S AT HOME DAYCARE	35.00
EPLUS GROUP INC	194.06	NORTON, SUZANNE	4.20
GEISLER, MILES	10.06	PACOS TACOS	30.80
HULL, JONATHAN C.	58.94	PINKHAM, ALAN	145.60
MAINE CLOTH DIAPER CO.	71.88	ROCKY HILL DESIGN	29.40
NANA'S AT HOME DAYCARE	35.94	SALEWSKI, RICHARD W. ATTORNEY	82.60
PACOS TACOS	31.63	SCS COMPUTER SERVICE	22.40
PINKHAM, ALAN	149.50	STRIKE, THOMAS	63.00
ROCKY HILL DESIGN	21.56	TIDAL BROOK YARNS	12.60
RUBEL STUDIO	35.94	TWO FISH BOUTIQUE	12.60
SALEWSKI, RICHARD W. ATTORNEY	84.81	ZAMPA'S	140.00
SCS COMPUTER SERVICE	15.81	ZIG ZAG WELDING	105.00
STRIKE, THOMAS	64.69		
TWO FISH BOUTIQUE	12.94		
WYLIE'S	18.69		

Central Lincoln County Ambulance Service Inc.

I would like to take the time to introduce myself as the new Service Chief of Central Lincoln County Ambulance Service (CLCAS). My name is Nicholas Bryant and I have been employed full-time at CLCAS since 2010. I have been involved in emergency services since I joined the Bristol Fire Department at 16 years old. I later went on to earn my Associate Degree in Applied Fire Science from Southern Maine Community College, as well as my Paramedic Training at Kennebec Valley Community College. I look forward to continuing to serve Damariscotta and our other communities in the years to come.

In 2018 our service responded to 1,640 emergency calls, an increase of over 100 emergency calls from 2017. While we have seen an increase in emergency calls, we have continued to see a decline in transfers, specifically basic life support transfers. The continued reduction in transfer volume has had a large impact on our revenue for the year. This is an issue for our organization because, in the past, our operational budget has come entirely from the calls we bill for, while the town contributions have been used for equipment and training needs. Going forward, the town contribution amounts have increased to compensate from our decreased revenue, while remaining very low cost when compared to other EMS agencies of comparable size.

We have continued our annual appeal letter to seek help from our community members in covering the increasing costs of equipment and training. I am pleased to announce that we have received great support again this year, raising \$29,000 to date. The money we receive in donations is going toward our effort to purchase our next ambulance to replace one of our two aging 2010 ambulances. The approximate cost of replacing an ambulance is now over \$190,000 and all donations are an essential part of acquiring these funds.

We have continued to provide Community Paramedicine visits to members of our community for our fifth straight year. This program has demonstrated a positive impact on the patient's ability to manage medical conditions at home. We have completed four training modules and will continue to train on additional topics in the future to continue to provide the best home care to our patients.

NICHOLAS BRYANT
Service Chief

Police Department

As always, on behalf of myself, and the entire Damariscotta Police Department, I would like to thank all the citizens and business owners in Damariscotta for their loyalty and continued support of our agency. We will continue to perform at the level you all expect from your local police department. As I have said in years past, we will continue to be a professional, ethical, transparent and caring police department. My goal has been, and will continue to be, instilling complete trust and building relationships with our community.

Our current staff consists of administrative assistant Joanna Kenefick, Chief Jason Warlick, Patrol Sgt. Erick Halpin, Officers Kyle Sylvester, Bryce Collamore, and James Reardon. Part time officers include Tyson Fait and Mark Graham. The department employs 2 seasonal parking enforcement officers who are typically hired each spring after an interview and background process. As always, our door is always open and I would love for our citizens to stop in and meet all our staff.

2018 was another busy year for our agency. The department covered 10,562 calls for service from January 1st to December 31st 2018. These calls ranged from property checks to fatal motor vehicle crashes and everything in between. Out of the 10,562 calls for service 3,947 were 911 calls for service and 6,615 were officer-initiated calls for service. I think these numbers show the citizens that while there is down time, your officers are out being proactive and always keeping a watchful eye on the community.

Something that the Damariscotta Police Department adopted in 2018 was the start of a “Peer to Peer” support group at the town office. The group is a new and innovative approach to treating people dealing with drug and alcohol addiction. The group has a strong focus on substance abuse but also helps any person battling any type of addiction. The group is led by a trained and certified substance abuse counselor as well as myself {Chief Warlick}. The group is weekly and is voluntary to participants. The group allows people in all different stages of recovery to talk in a safe environment with their peers to help navigate the addiction disease. The strong presence of law enforcement in the group helps build trust between the department and the patient battling the addiction. Since the introduction of the program I have been able to reintegrate people in recovery back into the local job force. This has helped deteriorate the stigma surrounding drug and alcohol addiction, and allowed people who otherwise would not have been given a job, the opportunity to prove to themselves they can become the person that the addiction stole away from them. And if that is not rewarding enough, the Town of Damariscotta only had 1 Burglary and 0 robberies in 2018. This is an incredible reduction in these felony crimes from the previous 3 years. And best of all, the reduction in crime was at no additional cost to the citizens of Damariscotta. It was accomplished by simply being compassionate and thinking a little “outside the box.” Thank you, community leaders and business owners, for your continued support and willingness to employ people in recovery. I beg that if you, or someone you know, is battling an addiction, please come and talk to me. I have resources available as well as other people in recovery that are willing to help anytime day or night.

The 2018 Pumpkinfest brought a banner crowd to town again. I would dare say it was by far the largest it has ever been. The streets were lined with people from both local and away. I spoke to visitors from London, Iceland and other locations all of the world. It was amazing to see what this event means to people. The event brought smiles and economy to our town. I am happy to report that it was another safe event and there were no major crimes or arrests as a direct result of the event.

I would like to take this opportunity to remind and educate our citizens about a few other services that our agency provides to the taxpayers of Damariscotta.

The first involves scam and identity theft information. The police department partners with a company that provides information about current scams and what to do if your identity is stolen. These are very helpful guides and are free to our citizens. I will also come to your place of work or facility and give the presentation at no cost. These packets are available upon request at the police department from 8am-4pm Monday through Friday.

The second service we offer is a prescription drug take back box located in the lobby of the police department. This service is available 24 hours a day, 7 days a week. This is a very safe and secure way to dispose of your unused or outdated prescription medications. The department would remind people to leave the medication in its original, labeled packaging while being transferred to the department for disposal.

The third service is a service that we have offered for many years. The department has several gun locks available to anyone looking to make their weapon safe and secure while at their residence. The locks are free and available to the public 8am-4pm Monday through Friday.

The last service I would like to talk about is our property check sheet. This sheet is available from our department and is designed to be filled out if a homeowner will be out of town and their home will be vacant for a period of time. Once this form is filled out, the officers would make periodic visits to your residence and make sure everything was safe and secure. This helps deter any thefts and break-ins. This is also very valuable if you own a seasonal camp on one of our many ponds or lakes. These forms are available 8am-4pm Monday through Friday.

The department continues to work closely with the CLC YMCA, Healthy Lincoln County, Mid Coast Addiction Resource Clinic, Great Salt Bay School, etc. Our efforts are focused on healthy living, and the reduction of substance use by youth in Damariscotta as well as Lincoln County. The department attends functions such as Fill the Bus, Sticker Shock, YMCA Family Night, and makes several trips into the elementary classrooms to help form positive relationships with the children in the community.

In closing I would like to thank my staff for their continued hard work, dedication and professionalism. Without these amazing members of the department we would not be able to make such a positive impact in the community.

There were 10,811 calls for service in the Town of Damariscotta in the 2017 – 2018 fiscal year. That is an average of approximately twenty-nine calls a day. The breakdown is as follows:

9-1-1 Checks	66	Abandoned MV	5
Animal Complaint	90	Administrative	4
Alarm, Burglar	108	Assault	11
Assist, Citizen	359	Assist, Other Agency	246
Attempt to Locate	9	ATV Complaint	1
Bomb Threat	1	Compliance Check on Inmate	110
Child Abuse	4	Property Checks	6220
Civil Complaint	20	Criminal Mischief	19
Community Policing	178	Concealed Handgun Permit	13
Death Investigation	3	Disabled Motor Vehicle	53
Domestic Disturbance	24	Drug Investigation	16
Erratic Operations	97	Fireworks	4
Fighting (non-domestic)	4	Harassment	32
Juvenile Problem	27	Loud Noise	38

Medical Emergency	426	Medical Alarm	35
Mental Subject	16	Missing Person	7
Motor Vehicle Accident	192	Motor Vehicle Stops	1006
Parking Problem	55	Pedestrian Check	23
Police Information	189	Lost/Found Property	138
Service	36	Sex Offenses	12
Shoplifting	11	Sex Offender Registration	1
Special Detail	42	Suicidal	11
Suspicious Activity	85	Search Warrant	2
Traffic Hazard	51	Theft/Forgery/Fraud	94
Threatening	11	Traffic Control	343
Trespassing	13	Unwanted Subject	19
Violation of Protection Order	5	Violation of Bail Conditions	4
Warrant Arrest	5	Welfare Check	44

Parking tickets are not included in the calls for service numbers.

Parking Tickets

412 parking tickets were issued from July 1, 2017 to June 30, 2018. Fine amounts totaled \$9,450.00. Of those 311 have been paid. We have collected \$7,950.00 (including penalties). There are still 101 unpaid tickets.

Massasoit Engine Company

To the Residents of Damariscotta, Board of Selectmen and Town Manager,

The Massasoit Engine Company continues to proudly protect the Town of Damariscotta with fire and rescue services, and offers this report for 2018. The Massasoit Engine Company, like many community service organizations, relies on local volunteers to serve and protect local residents. Our firefighters spend many hours protecting and serving this Town. The phrase “many hands make light work,” certainly applies to the responsibilities of a fire department. We earnestly request that you consider joining us, there are jobs for everyone on the fire department, from helping with paperwork, volunteering for fund raising efforts all the way to interior firefighter and operating fire trucks. Please contact the Chief if you are interested in finding out more about firefighting and becoming part of the Massasoit Engine Company’s long and proud history of protecting Damariscotta dating back to 1875.

The Massasoit Engine Company is fortunate to have 17 active regular members and 3 active junior members. In 2018, one junior member graduated to join our regular member ranks as well as two new junior members being brought onto the department. The junior program that was started in 2015 has helped bring several young members of the Town into community service. Of the seven individuals who have joined us through this program so far, we have been fortunate to still have six active, with two now being regular members. They make all of us firefighters and fire officers proud with their dedication and enthusiasm to learn and help the community. This program has been the best recruiting tool for the company so far, however it is difficult to hold onto these members when they come of age to move out on their own.

The members of Massasoit Engine Company have been busy with training the community of Lincoln County firefighters, with leading the instruction on three classes of the Lincoln County Fire Academy Basic Fire Class and helping organize and teach an Eagle term class at Lincoln Academy focused on an introduction to firefighting.



The soon to be delivered Damariscotta Engine 2, a rescue-pumper built by Rosenbauer during a factory final inspection in December of 2018. This apparatus will replace old Engine 2 (1984) and Rescue 5 (1988), and is equipped with a 1,500 gallon per minute pump, 1,000 gallons of water with a custom 5 man cab. The onboard generator will power Jaws of Life and the truck will carry all of the rescue equipment for the Engine Company as well as a full compliment of firefighting tools. Engine 2 will be in service at the beginning of 2019 with a wetdown ceremony to be held in the spring.

This has been a busy year, with our members responding to 141 calls. The department was inspected by the Maine Department of Labor SafetyWorks again as part of the ongoing SHAPE program. We are pleased to have received passing marks and have been awarded another 4 years of being in the program. According to the Department of Labor’s website, “The Safety and Health Award for Public Employers” (SHAPE) recognizes public sector employers who maintain an exemplary safety and health management system. Acceptance into SHAPE by the Maine Department of Labor, Bureau of Labor Standards, is an achievement that distinguishes your organization as a model for workplace safety and health. Upon receiving SHAPE recognition, your worksite will be exempt from programmed inspections during the period your SHAPE certification is valid.” Maintaining this level of programs and safety record is a very involved process and takes the dedicated effort of many of the officers and firefighters.

I would like to thank our firefighters and their loved ones for their dedication to the Town this year. If you see a firefighter or one of their family members in public, please thank them for their commitment and work to keep the Town safe. It is a true commitment from our firefighters to provide the fire, public safety and rescue services to the community. This duty takes considerable time away from family and loved ones, and the families make equal contributions towards this effort. I am especially thankful for the support of my wife, Kristen and sons Matthew and Thomas.

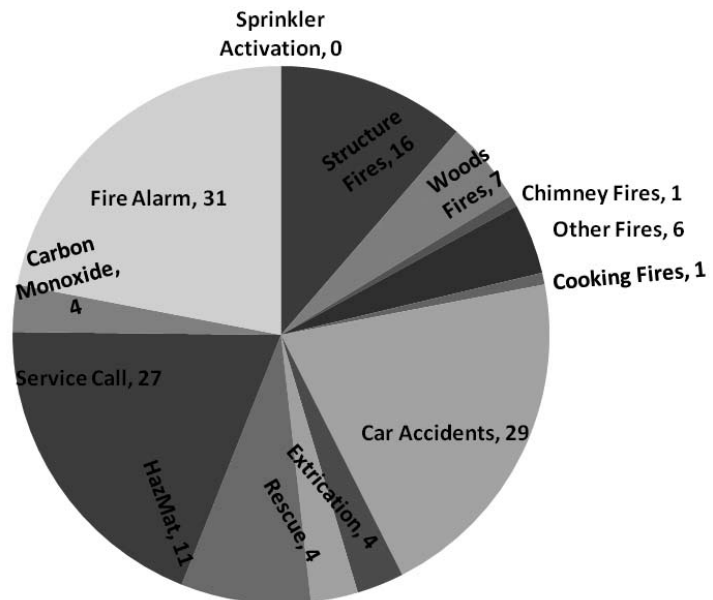
Officers of the Massasoit Engine Company for 2018

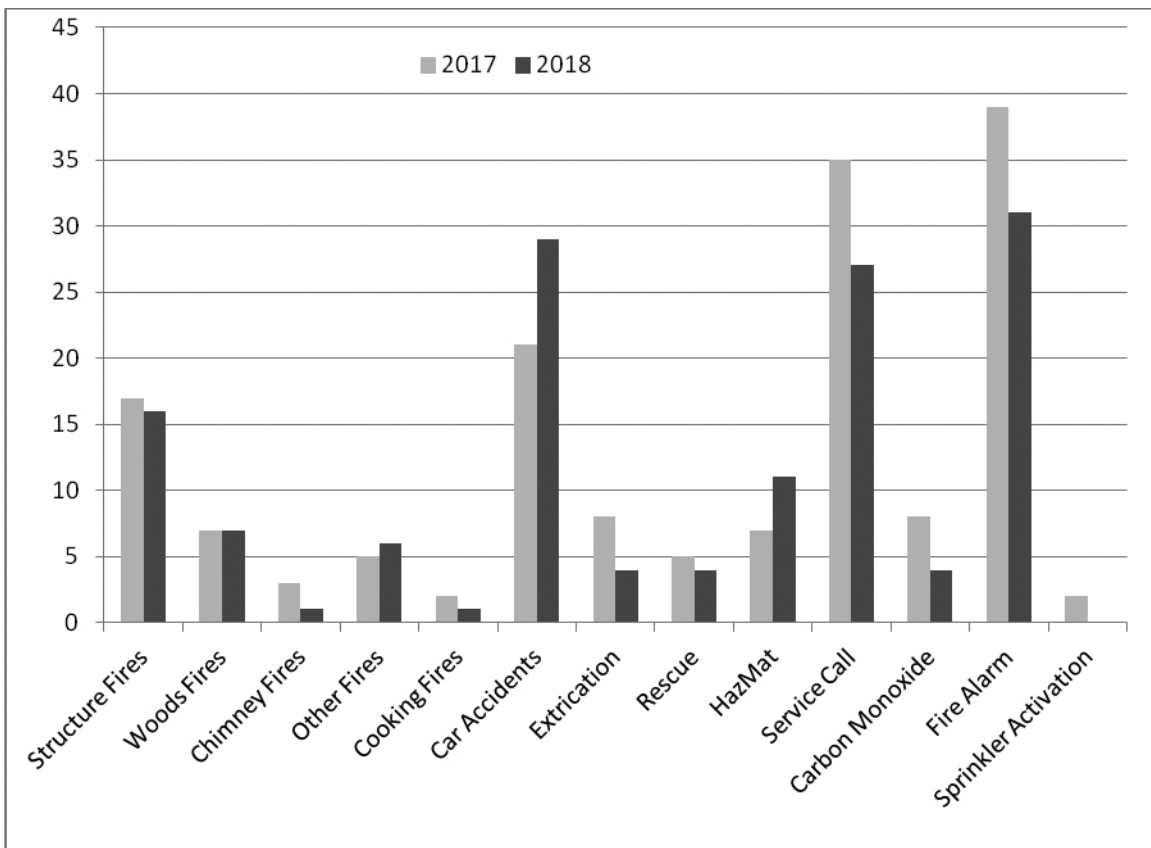
Chief / Foreman	John C Roberts	Deputy Chief	James Hall
1st Assistant Chief	Jon Pinkham	2nd Assistant Chief	Joshua Pinkham
Foreman of Pumpers	Robert Genthner	Training Officer	Christopher Hilton
Treasurer	William Brewer	Clerk	Steve O’ Bryan
Trustees (3)	Frederick Brewer	Jon Knof	Dan Pinkham
Safety Officer	Jon Knof		

2018 Fire Calls – 141 Total

- Structure Fires: 16
- Woods Fires: 7
- Chimney Fires: 1
- Other Fires: 6
- Cooking Fires: 1
- Fire Alarms: 31
- Carbon Monoxide Calls: 4
- Car Accidents: 29
- Service Calls: 27
- Haz-Mat Calls: 11
- Rescues: 4
- Extrication: 4

The call breakdown is shown graphically to the right. Responses to fires made up close to a quarter of the calls. A breakdown of calls compared to last year follows.





The Engine Company spent 1,119 hours responding to calls and spent 818.75 hours training for a total of 1,937.75 hours focused on preparing and responding to emergencies in the community.

Road Commissioner

The following report is for the year 2017-2018.

❖ **Riverside Park:** Three 6-foot picnic tables were added and the DRA kiosk was installed.

❖ **Paving & Repair Projects:** Removed seven one-ton loads of sand from Vine Street, which allowed the Highway Department staff to uncover the old sidewalk. Shoulder work was done on Hammond Street, Oak Road, and Belvedere Extension to prepare for overlay. Elm Street was paved and culverts were replaced on High Street, Church Street, and Brook Lane. Paving was completed on Oak Road, part of Church Street and Hodgdon Street. Clean up after the October 31 storm was made easier by using the new grapple bucket.

❖ **New Equipment:** New F550 truck, which includes a new plow and spreader.

❖ **Weekly Tasks:** Some of the department's tasks are emptying the fifteen trash bins located around town; mowing lawns at the town office, Riverside Park, and the fire station; helping out at the cemeteries; sweeping the roads; fixing sign posts; putting the pump station in and keeping it pumped; painting crosswalks and intersections; checking and maintaining drains and culverts; and maintaining Biscay Beach.

❖ **New Street Signs:** The Department will be putting new signs up in early spring.

❖ **Upcoming Projects:** Mill and overlay on Church Street, shim, and overlay on Belvedere Extension and Hammond Street. Preparing Pinkham Road for asphalt and changing out cross culverts on Belvedere, Egypt and Lessner Roads. A drainage problem between Church and Vine Street has been identified. The town is going to move forward with a survey and contract for engineering services to repair it.

❖ **Future Projects:** The Highway Department is continually evaluating potential areas that need attention. Drainage repair is needed on Water Street/Cross Street and Hodgdon Street. Culverts located on Egypt and Pine Ridge Roads need replacing and ditching/shoulder work on Lessner Road. Belvedere and Egypt Roads are in need of asphalt.



New truck



Demolition of the barber shop

Respectfully submitted,
HUGH PRIEBE
Road Commissioner

Great Salt Bay Sanitary District

Great Salt Bay Sanitary District (GSBSD) is a publicly owned, quasi-municipal utility organized to provide safe drinking water in Damariscotta and Newcastle, and to provide wastewater treatment services in the Towns of Damariscotta, Newcastle, and Nobleboro. The District currently has 713 water customers and 1,428 wastewater users. Scott Abbotoni is the Water Division Manager and LeeAnna Libby is the Wastewater Division Manager.

Our mission is to provide safe drinking water, adequate fire protection and effective wastewater treatment. The District is committed to public health, customer service and environmental protection.

The Drinking Water Division's water supply is "Little Pond," a pristine 77-acre spring-fed pond with an ultraviolet light water treatment system as a primary disinfectant and Sodium Hypochlorite as a secondary disinfectant.

The Welton Tank on Standpipe Road in Damariscotta and the Academy Hill Tank in Newcastle feed the Twin Villages water for fire suppression and quality drinking water.

In 2017 the Water Division replaced 1,600 feet of 120-year-old cast iron pipe with new 8-inch H.D.P.E. pipe from Main Street to Lewis Point Road. This will help with water quality and increased fire flows throughout the water system.

The Wastewater Division's treatment facility for Damariscotta and Newcastle consists of three aerated lagoons with a capacity of eight million gallons.

The lagoons were cleaned, the aeration system was upgraded and the lagoon liners were inspected in 2012.

In 2016 a long needed upgrade to the Main plant's electrical and blower system was finished; these improvements will save on power and future repairs.

The Damariscotta Mills area of Newcastle and Nobleboro has a small sand filter fed by septic tanks which are maintained by the District.

The Great Salt Bay Sanitary District's operations are carried out by five full-time employees and are overseen by an elected six-member Board of Trustees. Representing Damariscotta are William Brewer, John Gallagher, and Raymond McConnell. Newcastle Trustees are Alan Ray and Clayton Huntley and representing Nobleboro is Robert Whear. The Trustees meet the second Wednesday of each month at 5 p.m. at the District office located at 121 Piper Mill Road in Damariscotta. The public is encouraged to attend.

Office hours are; Monday – Friday 7:00am -3:00pm, for more information, please contact our Water Division at 563-3010 or our Wastewater Division at 563-5105.

Respectfully submitted,
SCOTT ABBOTONI
Water Division Manager
LEEANNA LIBBY
Wastewater Division Manager

Nobleboro/Jefferson Transfer Facility

The Transfer Station, operated by Nobleboro and Jefferson, and under contract with Bremen, Damariscotta and Newcastle, provides for the disposal of most types of solid waste generated in the five towns. In 2018 our household waste, construction, demolition and bulky waste all went to Waste Management in Norridgewock, Me. We use the services of Lincoln County Recycling to recycle cardboard, newspaper, plastic and many other products. We also recycle our universal hazard waste (televisions, computers fluorescent light bulbs, mercury switches and rechargeable batteries).

I would like to recognize our employees Barry Howell-Manager, Brandon Achorn-Assistant Manager, Linwood Rideout and Glenn Daiute transfer station attendants. They do a great job in keeping the facility clean and organized. You will see them out and about helping people with their trash and encouraging people to recycle anything they can. I hope they make your trip to the Transfer Station a positive experience

In 2018 we lost some of the market for some of the plastic to be recycled. Now we can only accept #2 plastics and rigid plastics. We do have programs for recycling paint, food, waste (organic), metals, electronics, paper and cardboard.

The outlook for 2019 is to continue our efforts to recycle as much as possible. We would like to see more people separating their food waste so we can compost this. It would take a lot of weight out of our mainstream waste. Everything you recycle helps reduce the amount it costs to put items into the mainstream trash.

For 2019 we were able to hold the cost of the five towns the same as in 2018. With the way the economy is I feel Barry has done a great job in keeping the budget to a 0 % increase. This in return is a help to all towns.

The Transfer Station is open from 8:00 a.m. to 4:00 p.m., Tuesday through Saturday. The front gate is closed at 3:50 p.m. each night to allow time to close out the computer. We are closed on Sunday and Monday. This allows our staff to have two days off in a row.

We will continue to review our operations in an effort to provide good service and the most efficient Transfer Station possible. We are interested in your comments and recommendations and will attempt to incorporate them whenever possible.

Respectfully submitted,
RICHARD SPEAR
Transfer Station Agent

Skidompha Library

Annual Report – 2018 – Damariscotta

Because of your continued generosity and support, many Damariscotta residents enjoyed all Skidompha Library has to offer. At the end of 2018, over 1,600 Damariscotta individuals had library cards.

In the last year your library...

Provided meeting, performance, and fundraising space to more than 50 organizations monthly

Presented Chats with Champions and a film series to a combined audience of nearly 1,500

Assisted researchers more than 1,100 times in our Genealogy Department

Engaged with local teens by providing a dedicated teen room and offering programs suited to their needs

Hosted exhibitions for 17 emerging artists in our atrium and in our Carey Art Gallery

Modeled the importance of philanthropy to 270 young readers during our Summer Reading Program (CHIP received over a half a ton of shingles and nails thanks to this effort!)

Listened to your suggestions and continued OWL, our online radio station, to provide programming for people at home (we've had 14,854 listens...and counting!)

Stepped out on a limb to bring you cutting edge programs like Gizmo Gardens, the STEM program for future engineers

Continued to provide literacy programs for learners of all ages, as well as foreign language lessons

Gave a sense of purpose to volunteers of all ages, totaling over 10,000 donated hours (for which we are so grateful!)

Of course, we also circulated items over 100,000 times, including large print books, audiobooks, films, 3 different museum passes, a ukulele, and a telescope! We did all of this while remaining a fiscally sound, friendly, and welcoming non-profit.

With appreciation,
PAM GORMLEY
Executive Director

Lincoln County Television (LCTV)

To the Damariscotta Board of Selectmen,

The LCTV community would like to express our heartfelt appreciation for your continued support of the television station, media center and our important mission. Your support and funding, along with Alna, Edgecomb, Newcastle, Nobleboro, Waldoboro and Westport Island, enable us to continue and improve our overall mission of showcasing town meetings, committee meetings, current events, local history, political changes, senior issues and educational successes. Essentially you are ensuring that local socially active organizations and voices are being heard.

The past several months at LCTV have been transitional due to the sooner-than-expected resignation of our Executive Director, Abby Ingraham. This change was offset by the addition of five new energetic local members to our Board of Directors.

LCTV's Board of Directors has established several important priorities for 2019. They are:

- The long overdue installation of an emergency-backup generator
- Upgrading our computers, equipment and computer software
- The continued creation of locally produced quality broadcasting
- More onsite live broadcasting of public events and celebrations

After several years of flat funding, your generous 2018 increase was key in helping LCTV achieve several important goals this past year. Because we understand how economically difficult times are, we are not requesting an increase this upcoming year. More importantly we are requesting your continued support which will enable us to expand our involvement in the communities we currently serve.

To this date we are still unable to obtain any accurate subscriber figures from the Spectrum Cable company. We have been repeatedly notified that municipalities can formally request figures from Spectrum when needed.

We look forward to working with you in the future as we continue to showcase Damariscotta's town government, wonderful history and community events.

STEPHEN J. POPP
Executive Director LCTV

Pemaquid Watershed Association

Pemaquid Watershed Association (PWA) has been conserving the natural resources of the region through land and water stewardship and education since 1966. PWA is dedicated to the continued programming and services it provides to all the citizens of Damariscotta, concentrating on land conservation, accessible trails, water quality and education.

Over half of Damariscotta is in the PWA focus area in the 47-square mile Pemaquid River watershed. This includes Paradise (Muddy) and Little Ponds and portions of Biscay and Pemaquid Ponds which are important to Damariscotta's quality of place, as well as to quality of life. As a land trust, PWA provides public access to trails, open space, and shorefront on nature preserves, including Doyle Preserve in Damariscotta, which provides 16 acres of woodland and protects 1,200 ft. on Pemaquid Pond.

In 2018, the PWA programs which impacted Damariscotta included:

- Water quality monitoring at Biscay Beach as a service to the Town of Damariscotta for safeguarding the health of swimmers and protecting environmental quality in the river system and connected ponds.

- *LakeSmart* Program, which provides free technical assistance to residents on Biscay, Paradise, and Pemaquid Ponds about property care best management practices to prevent lake shore erosion and to safeguard water quality.

- Courtesy Boat Inspection (CBI) program at the Biscay Beach boat ramp and Pemaquid Pond boat ramp to educate boaters and to minimize the risk of spreading invasive aquatic plants through the system.

- Offering Damariscotta residents boating and fishing regulations, boating safety material, lead tackle exchange and loon habitat information. Also providing this information at "PWA Ponders" gatherings, annual public get-togethers of Damariscotta pond side land owners to share concerns and updates about conservation efforts related to the ponds.

- Free guided paddle trips on Pemaquid and Biscay Ponds and others on the Pemaquid River system with the PWA Paddlers from May through September.

- Litter and pollution prevention including clean-up days on and around the ponds.

- Invasive aquatic plant paddle citizen scientist training on Pemaquid Pond.

PWA will unify with Damariscotta River Association (DRA) in 2019 to become a stronger conservation organization with a new name. The unified land trust will honor the natural ecosystems of our community and will pursue the protection of land and water resources. We will continue to proudly serve the citizens of Damariscotta with nature preserves to enjoy and educational outreach programs to enlighten; all to protect the health of our environment and the quality of life for residents and visitors. We will remain committed to keeping the land and water of our region healthy.



View of Pemaquid Pond from Doyle Preserve

Damariscotta K-12 Education

Kimberly Schaff, Principal, Great Salt Bay Community School
Craig Jurgensen, Superintendent of Schools, AOS 93
Angela Russ, Chair, Damariscotta School Board
Stephanie Nelson, Chair, Great Salt Bay CSD School Board

Damariscotta, Grades 9-12

Looking back at 2018 (particularly as your new school superintendent), I am reminded that our schools must always be looking forward as we prepare our students to be “21st century learners” with the promise of understanding and addressing their aspirations, as well as making them “future ready” lifelong learners. We know that critical thinking, cooperation, communication, and creativity are essential for our students to succeed. To ensure our instructional practice includes these foundational skills, teachers at all levels and throughout all of our schools continually review and revise their curriculum and teaching practices. To oversee and coordinate this important work, the AOS hired Ann Hassett as Director of Curriculum, Instruction, and Assessment. Ms. Hassett also coordinates and oversees several state and federal grant programs and is instrumental in our transition to a robust standards-based reporting system. Additionally, Ann has reached out to, and been well received by, the staff and administration at Lincoln Academy. Fostering this relationship is critical to ensure curriculum articulation and an appreciation of the work done by GSB staff to prepare all students for success in high school. Ms. Hassett was most recently the Nobleboro Principal. She brings a wealth of experience in educational leadership, curriculum, and instruction to this important position.

In the past year there were 93 Damariscotta students attending secondary school programs. These included Lincoln Academy, Wiscasset High School, Camden Hills High School, Carrabasset Valley Academy, Waynflete School, Maine Virtual Academy and Kents Hill School.

School budgets provide the backdrop for telling the story of every school. How a school appropriates and uses its available funding translates to and defines what is important to the administration, teachers, support staff and the community because it represents what these groups want and need to provide for their students. Budget preparation is a complicated process. From one budget year to another, school administrators work with local officials and community members to ensure that each school budget is adequate, equitable, and predictable and that it is developed with input from all stakeholders in a clear and transparent process. School Board members Angela Russ, Josh Pinkham, and Kate Katelin have been instrumental in this work and support the interests of all students and community members.

Our work together in the schools and communities is complex, sometimes challenging, and yet unquestionably essential and rewarding. Together we make a positive difference in the lives of our students, their families, and the communities in which we live and work. We are increasingly coming together as a learning community to engage in expanding our shared commitment for improving the education we provide to our children. I encourage you to visit the AOS 93 website (www.aos93.org) for current news and information about our students and school activities, as well as school policies, School Committee meeting agendas and minutes. This website will also provide you with links to individual school websites and to useful information from numerous resources. Whenever you have a question or wish to become involved in your community school, please call me or a member of the Damariscotta School Board.

AOS 93 Enrollment - October 2018

ELEMENTARY ENROLLMENT											
	Pre-K	Kdgn.	1st	2nd	3rd	4th	5th	6th	7th	8th	TOTAL
Bristol	14	20	16	19	21	15	25	17	19	23	189
Open Enrollment	0	0	0	0	0	0	0	0	1	0	1
Bristol Total	14	20	16	19	21	15	25	17	20	23	190
Bremen		4	6	3	5	5	12	5	7	6	53
Damariscotta		20	20	19	20	21	13	14	24	16	167
Newcastle		13	10	10	19	16	22	23	28	25	166
Open Enrollment		3	0	3	3	1	3	6		2	21
Superintendent's Agree						1	1	1		1	2
Public Tuition		1	0	2	3	2	4	5	6	8	31
GSB, CSD Total		41	36	37	50	46	55	54	65	58	442
Jefferson		17	17	19	15	29	16	23	22	19	177
Open Enrollment								1		1	2
Superintendent's Agree		3	2	1	4	0	1	1	2	0	14
Jefferson Total		20	19	20	19	29	17	25	24	20	193
Nobleboro		15	6	14	14	12	14	17	17	18	127
Open Enrollment		0	3	1	0	3	0	2	3	2	14
CAL (from out of NCS)											
Public Tuition											
Superintendent's Agree											
Nobleboro Total		15	9	15	14	15	14	19	20	20	141
South Bristol		3	3	4	5	4	11	3	6	7	46
Superintendent's Agree											
Open Enrollment		2	2	2	3	1	6	0	3	1	20
So. Bristol Total		5	5	6	8	5	17	3	9	8	66
TOTAL ELEMENTARY	14	101	85	97	112	110	128	118	138	129	1032

SECONDARY ENROLLMENT and home school

	9th	10th	11th	12th	TOTAL
Bremen	11	10	5	10	36
Bristol	20	18	24	20	82
Damariscotta	22	17	20	34	93
Jefferson	25	23	30	24	102
Newcastle	17	15	27	24	83
Nobleboro	18	16	15	24	73
South Bristol	10	4	7	6	27
TOTAL SECONDARY	123	103	128	142	496

AOS No. 93 Total K-12 1528

Central Lincoln County Schools/AOS 93

767 Main St. 1-A, Damariscotta, ME 04543 • 207-563-3044

Name	Position	Ext.
Jurgensen, Craig	Superintendent	101
Skiff, Linda	Admin.Assistant to the Superintendent	101
Kusturin, Rick	Business Manager	106
Hassett, Ann	Curriculum Coordinator	103
Abruzese, Candice	Payroll & Benefits Manager	105
Lane, Myra	Finance Clerk	110
Fossett, Sue	Director of Special Services	104
Forstrom, Sherry	Special Services Admin. Assistant	104
Gallant, June	Food Services Director	111
Sperry, Pamela	Adult Education Director	563-2811
Merrill, Bonnie	Assistant to the Adult Ed. Director	563-2811

Great Salt Bay Community School Grades K-8

Great Salt Bay Community School is a K-8 grade school serving the children of Bremen, Damariscotta, and Newcastle. The mission of the school is to provide a nurturing, safe, and enjoyable environment in which all children are challenged and inspired to pursue excellence in all aspects of their education.

At all grade levels our learning curriculum is guided by the Maine learning standards. As described by the Maine Department of Education, these “academic standards provide a set of clear expectations as to what students should know, understand, and be able to explain as they progress through each K-12 grade level.” These standards include: English language arts, mathematics, science & technology, social studies, health & physical education, and visual & performing arts. In order to ensure the quality of our educational program, our students in grades 3-8 participate in the Maine Educational Assessment (MEA). Consistently, our students have performed above the state average in the areas of reading and mathematics at almost all grade levels. On the science MEAs, our fifth and eighth grade students performed well-above the state average.

Seeking to provide our students with an enriching, vibrant, 21st century education, our teachers and staff supplement the classroom experience with outdoor and environmental educational, visiting educators and field trips. Some of the visiting educators have included Mary Cerrullo (3rd grade oyster program), Tim Dinsmore (7th grade archaeology unit), Sarah Gladu (DRA - environmental education), John Meader (myths & astronomy), Belinda Ray (5th grade writing program), and staff from Chewonki and Darling Marine Center. Our students participated in numerous field trips to places like Biscay Orchards, Camden State Park, Farnsworth Art Museum, Maine State Museum, Maine Wildlife Park, and Old Fort Western.

Great Salt Bay School recognizes that co-curricular and extracurricular programs are an integral part of the total educational program. The co-curricular programs include debate team, drama club, jazz band, math team, robotics club, student council, and yearbook. Our student athletes can participate in archery, basketball, cheerleading, cross country, field hockey, golf, soccer, softball, and track & field. In all of these sports, students have the opportunity to develop good sports skills and attitudes while playing against other schools in AOS 93, as well as the other schools in the Busline League.

Throughout the year the school hosts a number of events to strengthen the sense of community within the school and with the families of GSB. In the fall we gather together for our Open House and PTO-sponsored Welcome Back Dinner, the Harvest Fair, and parent/teacher conferences. In the winter we showcase our music and arts programs with the Winter Band and Choral Concerts, the Beginner Band Concert, the Strings Concert, and the Young Artist Showcase. In the spring we encourage families to get involved in Unplug It Week, the Bike Rodeo, spring concerts, and finally our 8th grade graduation.

Recognizing the importance of connecting our students to their community, our school has built strong community educational collaborations. These include the Darling Center, DRA, Farms Kitchen, Hidden Valley Nature Center, Camp Kieve, Miles of Friends, Skidompha Library, the Twin Villages Food Bank and the CLC YMCA. Moreover, we pride ourselves in our efforts to give back to community. Each winter our school community sponsors a food drive, GSB Cares-A-Ton, which helps our local food pantry. These experiences enrich the lives of all those involved, especially our children.

Finally, Great Salt Bay Community School is fortunate to have an active PTO. The mission of the PTO is “to act as an organization that supports GSB students in their many activities and provide assistance to GSB staff in their numerous programs.” The PTO organizes fundraisers,

including a Jog-a-thon in September, with all proceeds benefiting the school in the form of school-wide cultural events, classroom tools, student scholarships, and extracurricular events. The PTO provides parents the opportunity to learn more about what goes on at GSB, as well as information on issues and topics that are important to parents and students. In addition to the PTO, the school community benefits from the Friends of Great Salt Bay. This non-profit organization is specifically dedicated to supporting our school with a mission to “Enhance the Education of GSB students.”

Each year the Great Salt Bay Community School strives to make the educational experience stronger for its students. Our goal is to “Be Better Than Our Best.” Our students are blessed to live in a community that recognizes that supporting its public school is one of the most important investments of all. Together we are making our future stronger as a community and as a nation by educating our children. Thank you for your support of Great Salt Bay Community School.

Central Lincoln County (AOS#93) Adult and Community Education

CLC Adult & Community Education provided services to over 850 people in 2018. We offered the HiSET (formerly GED) high school equivalency diploma program, basic literacy & math instruction, college preparation classes in mathematics and English language arts, college placement testing, college and career advising, medical certificate programs (in partnership with LincolnHealth) and community enrichment classes for all ages. Except for our community enrichment classes/courses, all of our programs and services are free to students.

During the 2017-2018 school year, we had 28 students enrolled in our high school equivalency program. Before the year was out, 11 of them completed the program and earned their diploma. A graduation ceremony was held on May 31st that celebrated the commitment and efforts of these remarkable honorees. We hope to expand our hours of operation to include summer programming in 2019. This will enable students to stay engaged and on track with their goals throughout the summer months. Anyone who is 17 or older and out of high school and who wants to earn a diploma or improve basic skills should contact us to explore options and develop a plan. Our dedicated staff is ready and eager to provide support and encouragement to help our students reach their goals.

During the 2017-2018 school year, 36 people accessed our college transition courses and services. Anyone seeking support in navigating the college transition process, in meeting the academic placement requirements for college acceptance, determining college and career goals, or understanding and completing college related paperwork should contact us. Our college transition coordinator and instructional staff are ready to help!

Approximately 800 community members accessed one or more of our low cost, high impact community enrichment offerings in 2017-2018. Our partnership with the RSU 40 Adult & Community Education Program enables us to provide a single point of access for information about classes throughout the Lincoln County area. From creative writing classes to crossbow safety, from a field course in old barns to learning to make homemade pasta, from pottery, dance and music courses to free classes about retirement health care options and resume writing, your Adult & Community Education program provided approximately 200 enrichment classes to the residents of the Lincoln County area.

I have now served a full year as your new Director and can honestly say that Adult Education makes a difference! A BIG difference! The students who seek our services have come to a place in their lives where they are seeking something more – a high school diploma, a college education, assistance with determining the best career path for their individual strengths and needs, or support with navigating the complicated waters of financial assistance. They have hopes and dreams – the desire for a better life for themselves and their families. Without our support, those dreams might simply remain dreams that never get realized. Adult Education helps make dreams come true.

For more information about any of our programs, please visit our web site: <http://clc.maineadulted.org> or call us at 207-563-1403.

Respectfully submitted,
PAMELA J. SPERRY
CLC Adult Education Director

Lincoln Academy

To the Residents of Damariscotta:

Greetings from Lincoln Academy, where our second trimester is in full swing. Classes are about halfway through their academic year, and winter sports season is at its peak. My name is Nancy Starmer, and I am currently serving as Lincoln Academy's Interim Head of School. After working for many years first as a public school teacher, then as an independent school teacher and administrator in Massachusetts and Pennsylvania, I came out of retirement to serve as a consultant and now Interim Head at LA. The experience has been fascinating and rewarding. This is a wonderful school, full of dedicated teachers who are not only committed to serving our wide range of students well but who are also active citizens of their local communities. Those connections, and the clear investment the local communities have in the success of our school, are qualities I've come to appreciate most about Lincoln Academy. Students, faculty, staff, alumni, and parents share a deep love for this place, and that shines through every aspect of the school.

Our biggest news of 2018-19 is that after an extensive national search the LA Board of Trustees has hired Jeff Burroughs to be Lincoln Academy's next Head of School. Jeff, who is currently the Assistant Head of School for Academics at St. Johnsbury Academy in Vermont (also a Town Academy) will take the reins on July 1, 2019. Before moving to St. Johnsbury, he and his wife Melissa spent several years at the Hyde School in Bath. Thanks to these roles Jeff has experience in both the Town Academy model and life in midcoast Maine, and all are looking forward to having him here at LA.

In the meantime, we are having a full and active year. In September we welcomed a large freshman class of 151 students from 21 sending towns and 14 countries around the world, bringing our total student population to 560. Our new students came in on a high note: 2018 was an excellent year for LA sports, arts, academics, and extracurriculars. The girls tennis team won their first ever state championship, and the boys lacrosse and boys cross country teams were both state runners up. Many teams were also honored with Good Sportsmanship Awards this year, demonstrating that LA athletes continue to uphold a tradition of excellence both on and off the field.

LA students also excelled in the arts in 2018, and this year continue to do so. The Wind Ensemble won Gold at New York City's WorldStrides Heritage Festival in April, and 67 student musicians this year--a record number--have qualified for District, All-State, and All-State Jazz Honors Festivals. Though the 2019 season is just beginning, LA's theater program has won the Regional One Act Competition 11 out of the last 12 years, including in 2018. In visual arts students have over a dozen courses to choose from in drawing, painting, ceramics, metal sculpture, printmaking, and more, and in June 2018, as in previous years, a significant number of graduating seniors continued on to major or minor in visual or performing arts at universities, art schools, and conservatories.

Each year more than 150 students take at least 1 AP course at LA, many taking multiple courses and sitting multiple exams. 2018 was no exception. Our teachers mentor students wishing to do independent studies in a wide variety of subjects. This year independent studies include sustainable agriculture; multivariable calculus; bassoon, piano, and a number of other instrumental studies; journalism; woodworking; and physics. About half of LA students participate in at least one sport and many are two- and three-sport athletes. Other extracurricular activities include State-Champion Debate and Math Teams, Model United Nations, Outing Club, Special Olympics, and a wide variety of service and student-interest clubs.

Our residential program has brought students from the US and the world to the LA dorms and added significant geographic diversity to our student population. This has been apparent in every

aspect of school life, from class discussions to celebrations of world holidays. Our international students benefit tremendously from their experience at LA as well, enjoying the beauty of the area, making friends with local students and being invited into their homes, volunteering at Pumpkinfest (a true cultural experience!) and sharing Thanksgiving with the staff at Camp Kieve.

Though our student population has changed over the last six years, Lincoln Academy remains deeply rooted in the local community. At LA, we are committed to providing a top-notch education for all students who come through our doors, whether they take vocational or Advanced Placement courses, participate in one of our Alternative Education or special education programs, or a combination of the above. This I hope is evident in the variety of paths our graduates choose after LA. In the Class of 2018 there were 139 graduates, 96 of whom went on to four-year colleges, 13 to two-year educational programs and community colleges, 28 of whom went straight into the workforce, and 2 of whom joined the military.

Along with our academic, athletic, arts, and extracurricular programs, we continue to uphold many long-standing traditions that some of you probably remember from your days as students or parents at LA: every Friday we gather for an all-school Community Meeting in the gym. Students meet daily with the same academic advisor during all four years at LA. We held our annual Homecoming celebration in September, complete with the parade through downtown Damariscotta, and as I write this letter we are planning for our 2019 Winter Carnival in February.

We are deeply appreciative of the support of local sending towns. Your children are the lifeblood of Lincoln Academy. Please know that you are always welcome to attend a sporting event, concert, or Parents' Association meeting, or to stop by for a tour. We invite you to follow Lincoln Academy News on social media if you would like to know more about day to day activities on our busy campus.

Thank you for being part of a long tradition of independent education at Lincoln Academy.

Sincerely,
NANCY STARMER
Interim Head of School

Planning Board, Planner & Land Use Advisory Committee

The Land Use Advisory Committee (LUAC) and the Planning Board have accomplished much in the past six months in proposing updates and improvements to Damariscotta's development ordinances. The Board of Selectmen previously approved a new formatting template for all ordinances. This resulted in the Land Use Ordinance being reformatted to be consistent with the new ordinance format. In addition, permitted and conditional uses and dimensional requirements were reorganized into tables to improve readability and utility. The next step will be for the LUAC to update the use table and performance standards to provide for better guidance of new development in the community.

The subdivision ordinance has been in need of updating to better address new trends in residential development and to encourage projects to be more compatible with the community's historic pattern of development. The LUAC completed work on a new subdivision ordinance that incorporates open space subdivision (OSS) provisions and more comprehensive submission requirements and development standards. The OSS provisions in particular are intended to encourage a new direction in land development in Damariscotta by offering incentives to developers to be more innovative in project design. While developers will still be able to pursue traditional subdivisions, they will do so without incentives and without Planning Board approval of some of the waivers typically approved in the past.

The LUAC has also completed updates to the Site Plan Review Ordinance. These include revisions to application procedures, enhancements to some performance standards, model site plan and grading and utility plan graphics, a list of native shrubs and trees and an application procedural flow chart and time line.

The Planning Board will hold public hearings on all three ordinances on May 6, 2019 in anticipation of them being placed on the warrant for the June 12, 2019 Town Meeting.

Respectfully Submitted,
BOB FAUNCE
Town Planner

Code Enforcement Officer and Licensed Plumbing Inspector

PLUMBING & SUBSURFACE WASTE PERMITS ISSUED \$9,965.00

BATCHELDER, BRUCE	PLUMBING	60.00	HATCH, C & B	1847	300.00
BENNER, KEVIN/LESLIE	1877	60.00	HAVENS, DAVID	1875	60.00
BRYANT, RUSTY	1881	150.00	HODGDON GREEN	HODGDONG	60.00
CLC AMBULANCE	1855	200.00	HOUST, POLVA	PLUMBING	270.00
CHAPMAN & CHAPMAN	PLUMBING	40.00	INGRAHAM, RICHARD	COAST KIDS	115.00
CLEARWATER PLUMBING, INC	1835	210.00	JON POLAND PLUMBING & HEATING	SAVAGE, H	60.00
CLEARWATER PLUMBING, INC	1867	75.00	KAPLINGER, JULIE	1837	60.00
DAMARISCOTTA RENTALS	1884	60.00	LEAVITT, ROB	DEERFIELD	315.00
DAMARISCOTTA RIVER ASSOC	1871	105.00	LINCOLN HEALTH	PLUMBING	2,055.00
DOLLAR GENERAL	PLUMBING	165.00	LUCIANI, DOMINIC	PLUMBING	60.00
DOUCETTE, G	18-59	60.00	MACPHEE / STEPPING STONE	1854	150.00
DRW COMPANY	ADD'L	20.00	MCCONNELL, RAY	PLUMB	60.00
DRW, LLC	DAYCARE	300.00	MCKINNON, ELEANOR	PLUMBING	60.00
EATON, J	1856	140.00	MIDCOAST ENERGY	1851	60.00
EATON, JONATHAN	PLUMBING	60.00	MIDCOAST ENERGY	BACHELDER	15.00
EATON, JONATHAN	PLUMB	25.00	MIDCOAST ENERGY - BABB	1866	60.00
ELLINWOOD, ROY	PLUMBING	300.00	MIDCOAST ENERGY HODGDON	1834	60.00
FARLEY, REBECCA	SUBSURFACE	250.00	MOBIUS INC-MIDCOAST ENERGY	PLUMBING	60.00
FARLEY, REBECCA	SUBSURFACE	50.00	NOYES, BETSY	PLUMBING	40.00
FARLEY, REBECCA	1874	190.00	HIRSCH, RICK	1869	60.00
FARRIN PROPERTIES	1850	60.00	SEELY, KAREN	PLUMBING	270.00
FARRIN PROPERTIES	1868	90.00	SHERWIN WILLIAMS	PLUMBING	270.00
FRAISER, WILLIAM, JR	NEWHOUSE	300.00	SIMMONS, EDGAR	1836	300.00
GAUL, DAVID	SUBSURFAC	300.00	SIMMONS, EDGAR	#1872	60.00
GRAHAM, NANCY	PLUMBING	60.00	STEPPING STONE HOUSING	1870	105.00
HALMARK HOMES	OLIVER, L	60.00	TWO RIVERS MECHANICAL	CLARKE	60.00
HALMARK HOMES	BELKNAP, S	60.00	WINSLOW, TIM	NEW HOME	405.00
HATCH, C & B	1848	60.00	YMCA	PLUMBING	1,005.00

BUILDING & CHANGE OF USE PERMITS ISSUED \$20,676.98

APPELL, WARREN	18-07	330.00	HATCH, C & B	17-45	226.00
BAILEY SIGN	SHERWIN	120.00	HATCH, DAVID	3 SEASON	99.60
BENNER, KEVIN/LESLIE	18-19	197.00	HAVENS, DAVID	DECK	52.00
BURNHAM, FREDERICK	18-11	134.00	HELLER, JOHN	20 VINE	69.53
CAMERON, LEWIS	17-45	339.60	KAYMEN	DECK	58.80
CASTLE BUILDERS	WOLF	187.20	LIBBY, LEEANNA	OPENING	25.00
CCFG TRUST	6/119	30.00	LINCOLN HEALTH-COVES/CHASE	18-30C	755.00
CHASSE, N	17-52C	270.00	LOW, TYLER	DRIVEWAY	25.00
CHASSE, NICHOLAS	CH OF USE	108.80	LOW, TYLER	HOME	190.00
CHASSE, NICHOLAS	CHANGE	100.00	LUCIANI, DOMINIC	BLDG	92.00
COLBY & GALE	STORAGE	836.40	MCCONNELL, RAY	NEW HOME	454.65
COVESIDE CONDO ASSOC	DECK	86.00	MCCONNELL, RAY	HIGH ST	25.00
CUNNINGHAM SECURITY SYSTEM	ALARM	5.00	MCCULLEN, CARY	DRIVEWAY	25.00
DAMARISCOTTA BANK & TRUST	18-25C	120.00	MCCULLEN, CARY & GEOFF	17-51	246.00
DAMARISCOTTA MAIN ST, LLC	SITE PLAN	4,048.00	MEDOMAK CONSTRUCTION	HOME	290.40
DAMARISCOTTA RIVER ASSOC	18-15	716.00	MIDCOAST MEETING FRIENDS	SHED	30.00
DAMARISCOTTA RIVER ASSOC	18-20	225.30	MIDCOAST MEETING FRIENDS	SHED	10.00

DAMARISCOTTA RIVER ASSOC	18-09C	197.70	MJH-HAMMOND LUMBER	REMODEL	690.00
DAMARISCOTTA RIVER ASSOC	ADDITION	388.00	MORRISON, APRIL/SUGARSPELL	SIGN	25.00
DAVIS, ZACHARY	WOODSHED	43.30	PEARSON, MERRI	16-47	33.90
DAVISON CONSTRUCTION, INC	17-55C	87.60	PENALTY BOX/KATTIS	PERMIT	467.40
FARLEY, REBECCA	DECKS	63.60	PETER DRUM	BOA 435	85.00
FARRIN PROPERTIES	18-08C	80.00	PHELPS ARCHITECTS, INC	17-49C	56.40
FERRERO, MARK	18-23C	125.00	PINES MOBILE HOME PARK	SHED	50.00
FERRERO, MARK	SITE PLAN	50.00	PM CONSTRUCTION/ CARL S.	17-27-C	2,276.70
FIRST NATIONAL BANK	50STANDPI	758.00	PM CONSTRUCTION/CARL POOLE/D/	17-28-C	1,380.00
FLAGG, M	18-09C	100.00	RENY, MICHAEL	PATIO	72.50
GALLATIN REMODELING	17-30	78.40	RUSS, ANDREW	ADDITION	48.40
GRACE ON THE EDGE LLC	CHANGE	100.00	SPEKKE, LEIGH	MUD ROOM	34.00
GREENLEAF, TOM	18-05-C	136.40	STANTEC CONSULTING SERV, INC	17-42C	145.20
HAGAR ENTERPRISES, INC	17-38C	570.00	TOWN OF DAMARISCOTTA	18-26C	413.60
HALMARK HOMES	BELKNAP, S	293.00	WALGREENS	ALARM	5.00
HALMARK HOMES	OLIVER, L	394.00	WELSH, ROSALIND	STUDIO	103.80
HARRINGTON, L	18-21	54.00	WHITE, THOMAS	18-16C	155.00
HART, MAIA	17-40	85.80	WINSLOW, TIM	NEW HOME	503.00

*Town report submitted by Treasurer

Town Manager

This report, along with the reports from the Town department heads, provides a summary of your Town government's accomplishments and activities during the past year. Those of you who have stayed current with Town news through the Town's email newsletter, the website, The Lincoln County News, and LCTV are already well aware of what a busy and productive year we have had.

Just like in any democratic institution, the progress that we make has a lot to do with discussion, compromise, and the demands from all of those to whom we report and those we serve. There were a number of disappointments that we experienced during the past twelve months. The Bristol Road sidewalk project continued to be delayed because of issues beyond our control. The Stepping Stone organization's much-needed redevelopment of the Blue Haven property was stopped because of an appeal based on a technical issue that caused the Board of Appeals to reject the approval of the project by the Planning Board. And, the 435 Main Street Development was delayed for a year because of a court appeal that was filed but never diligently pursued. The resulting temporary halt to construction pushed back the economic benefits that the community would have had, cost the Town several thousand dollars in legal fees and delayed an additional tax revenue stream that will eventually reduce the Town's dependence on our residential tax base.

The positive events of the year certainly outweigh the disappointments. I have once again structured this report using as a reference point the work plan and goals that the Board of Selectmen adopts each year. The nature of local government is such that, without a specific set on goals on which to focus, our work days become consumed with a series of day-to-day requests and routine job tasks.

Financial Sustainability

Town Investments- Last fall, the Town requested informal proposals for banking services from each of the five banks with offices in town. After a thorough review, The Financial Advisory Committee recommended and the Board of Selectmen approved a contract with Damariscotta Bank and Trust. As a result of the competitive local market and the uptick in the Fed rate, the Town is benefiting from a significant increase in the interest income revenue generated from its bank accounts. Dividend income from the Town's trust funds continued to generate high returns due to the Town's ability to invest in equities through a professional fund manager.

Town Debt- In October, the Town made its last payment on the 2014 loan for the purchase of a fire truck. The debt decreased from approximately \$455,000 to just under \$322,000. To the extent possible, the Town keeps its outstanding debt low by setting aside reserves each year for future large expenditures for equipment and capital projects.

Grants and Donations- A total of \$385,200 has been donated for the Town's downtown restroom. The Town received a State grant for \$17,300 for this project and the balance of \$161,000 is being paid by taxpayer dollars. The Town is also the beneficiary of another \$950,000 donation that will be used towards the reconstruction of the Waterfront parking lot and storm drainage system.

Other grants that the Town received included a \$50,000 grant for a pre-kindergarten program at the YMCA. The Town was previously awarded a grant for the design of Biscay Beach Park improvements for \$3,250. Unfortunately, the consultant who was tasked with this project was not able to complete it by the deadline in the funding criteria. The Town will need to reapply for these funds this spring.

With the increase in estimated cost for the Bristol Road Sidewalk and Drainage Project, the Town needed to apply for additional Federal and State funds. This past fall, the Maine Department

of Transportation received word that the additional funds had been approved. The total Federal and State share of the project is \$884,000 with a Town match of \$221,000 for a total estimated project cost of \$1,105,000.

Infrastructure

Much of the pre-construction work needed for the Bristol Road Project is now being completed. All of the necessary right-of-way agreements from abutting properties has been finalized, and Central Maine Power has moved all utility poles and is completing the transfer of utility lines. At the Town's request, the State completed some paving of the soft shoulder of Bristol Road from Miles Street to the Town line.

Further upgrades were made to Riverside Park with the construction of an educational placard by the Damariscotta River Association and a "Welcome to the Twin Villages" sign purchased with a grant from the Edward Myers Fund.

The Town took some major steps towards finally having a public restroom downtown. The former barbershop was purchased and the dilapidated building demolished. A fundraising effort led by a local business leader and approval of additional public funding will allow the construction to take place later this year.

Environmental Stewardship

After a series of community conversations and public hearings, the Selectmen and Town staff completed a draft on an ordinance that bans the use of single-use plastic bags. Voters approved the ban by 692-509 in last November's election.

The Town continues to make progress on finding a contractor to install a solar array at the Town's former landfill site at Biscay Road and Standpipe Road. If current plans come to fruition, the energy produced at this solar facility will offset the cost of electric energy consumption at all Town buildings.

Economic Development

Our downtown area continues to flourish. The Town's focus continues to be on maintaining and improving the public infrastructure that supports the vitality of this historic district. Although they were not without controversy, the Sherwin Williams/Dollar General development was completed and the 435 Main Street development has just begun to move forward following the conclusion of the court case mentioned earlier in this report.

Intergovernmental Connections

The Town has become an active member of the Maine Service Center Coalition. Although we are the smallest town in the State that meets the criteria for a regional service center, we have a lot in common with larger municipalities that provide infrastructure and services for an area much larger than their geographic boundaries.

The Town maintains an excellent working relationship with Federal and State elected officials and their staffs. During the past year, Town officials were able to participate in two meetings with Senator King.

Largely through the efforts of the Town's Emergency Management Agent Steve O'Bryan, the Town was able to obtain Federal payments for losses that resulted from the October 2017 windstorm. More than \$14,000 was received by the Town for losses within the Town cemeteries and for labor costs incurred by the Public Works Department.

Representatives from Damariscotta participated in a series of meetings and in the development of findings regarding future improvements to the Route



Matt Lutkus and U.S. Senator Angus King

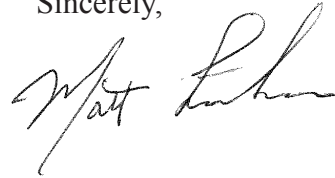
129 (Bristol Road in Damariscotta) and Route 130.

Damariscotta entered into an agreement with the Town of Waldoboro for sharing the salary and benefits for a full-time Code Enforcement Officer. The Town continues to share the management of shellfish resources and harbor moorings with the Town of Newcastle through interlocal agreements and oversight by two joint committees.

Although it does not fall into any goal category, the legalization of adult-use (recreational) marijuana and the preparation required to regulate the Town's licensing and zoning of commercial marijuana establishments consumed a considerable amount of my time during the past year. The Board of Selectmen is currently in the process of preparing draft ordinances on both medical marijuana and adult-use commercial establishments. Citizens will have the opportunity to provide feedback to the Selectmen and to the Planning Board on these drafts. A vote on the final version of the proposed ordinances is expected later this year.

I continue to appreciate the opportunity to serve the citizens and businesses in Damariscotta. We have many opportunities and challenges as a regional service center community. I would like to thank the members of the Board of Selectmen and the hard-working and dedicated employees in all of the Town departments for their outstanding work this past year.

Sincerely,

A handwritten signature in black ink, appearing to read "Matt Lutkus". The signature is written in a cursive style with a large, stylized "L" and "K".

MATT LUTKUS, Town Manager

Town Manager's Budget Message

Dear Damariscotta Taxpayers:

Included in the Annual Town Meeting Warrant is the Board of Selectmen's and Budget Committee's recommended Town Budget for Fiscal Year 2020 (July 1, 2019 to June 30, 2020). If approved at the June 12 Annual Town Meeting, there will be minimal change in the 4.67 mil rate for Town Government. The other budgets that determine the FY 2020 property tax rate are the budgets for education (10.28 mils or 63.05 percent of the total property tax in FY19) and the County Assessment (1.35 mils or 8.3 percent of the total property tax in FY 19). The total property tax mil rate for FY 19 is 16.3.

You will see that the overall recommended budget increase is 4.87 percent over the FY 2019 approved budget. Due to increase in revenue from other sources and the fact that this percentage includes increases in non-general fund budgets, the revenue that will be needed from property tax is projected to increase by 1.1 percent. Note that the only portion of the education budget included in the Town Manager's proposed budget is the amount that is requested for adult education. School District administration, secondary and primary school budgets are submitted to the Town Meeting legislative body separately. The recommended budget does not include the overlay that the Board of Assessors will determine as part of the Tax Commitment in July.

Under the revenue section of the budget, revenue sharing has been budgeted at \$145,000 based on a projection of revenues in the Governor's Proposed Biennial Budget. It is important to point out that for the seventh year in a row, it is anticipated that the Governor and the State Legislature will divert funds from municipal revenue sharing to meet other State budget obligations. If the State had continued to provide revenue sharing contributions at the statutory level, the estimated revenue to the Town would be \$292,500 in FY 2020.

Also, under the revenue section, I am recommending that the Town continue to utilize funds from the undesignated reserves to reduce the amount of a property tax increase for the coming year. The amount carried over from the undesignated fund balance this year is \$150,000. For FY 2020, it is recommended that \$150,000 again be carried over from this fund. At this point, based on the recently completed FY 2018 audit, I am projecting that there will be approximately \$959,235 in the undesignated fund balance in June, 2019 not including the fund balance for the Education budgets.

The major changes are increases in various line items for employee and contract employee compensation, requested increases for ambulance services and the library and increases in expenditures for snow removal built into the recently approved five-year contracts. During the coming year, I am recommending that there be a heavy emphasis on paving projects capital reserves in addition to the continued pre-funding of future capital equipment expenses.

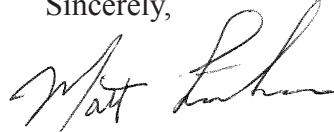
In the proposed budget, we have for the first time separated out the recommended expenditure from the Worthy Poor funds since the revenue source for these payments is the interest earned on five trust funds and not the General Fund. My recommendation is to increase the allocation for Worthy Poor from \$11,000 to \$20,000 because the interest income has far exceeded the amounts we have budgeted in recent years and because there is a need for the increase in funding for individuals and families in our community.

The Town Charter requires that the Manager provide a report of the Town's current indebtedness in this transmittal message. The current debt stands at \$321,864.01 which is roughly \$133,135.24 lower than it was last year at this time. The current debt is comprised of the two bond issues that were approved at a Special Town Meeting in November, 2016.

The service levels that are funded by property tax dollars, fees and grants will continue to provide an aggressive capital improvement program and compensation for a productive and highly committed staff, as well as provide for fixed expenses of which the Town has little control.

I look forward to reviewing the budget recommendations with you at the upcoming Annual Town Meeting.

Sincerely,

A handwritten signature in black ink, appearing to read "Matt Lutkus". The signature is fluid and cursive, with the first name "Matt" being more prominent than the last name "Lutkus".

Matt Lutkus
Town Manager

Town of Damariscotta
Warrant for Fiscal Year 2020
Annual Town Meeting
For Period July 1, 2019 to June 30, 2020

LINCOLN, SS

STATE OF MAINE

TO: Jason Warlick, Constable for the Town of Damariscotta, in the County of Lincoln.

GREETINGS:

In the name of the State of Maine, you are hereby required to notify and warn the voters of the Town of Damariscotta, in said County, qualified by law to vote in Town Affairs, to assemble at the Damariscotta Municipal Building, 21 School Street in said Town, on Tuesday, the 11th day of June, A.D. 2019 at 8:00 A.M, then and there to act on Articles 1 and 2.

The polls for voting on Articles 1 and 2 will be open at 8:00 A.M. and will close at 8:00 P.M.

The adjourned meeting to act on the remaining articles in the Warrant will be resumed at the Great Salt Bay Community School, 559 Main Street in said Town on Wednesday the 12th of June, A.D 2019 at 6:30 P.M.

ARTICLE 1. To choose a Moderator to preside at said meeting.

ARTICLE 2. To elect by secret ballot in accordance with the vote of the Town, the following officers:

Two Selectmen/Assessors/Overseers of the Poor (Three-year terms)

One School Committee Member (Three-year term)

One Sanitary District Trustee (Three-year term)

ARTICLE 3. To choose one Cemetery Trustee for a three-year term.

Selectmen nominate: Patti Whitten

ARTICLE 4. To choose three Budget Committee members for three-year terms, one Budget Committee member for a one-year term, one Alternate Committee member for a three-year term and one Alternate Committee member for a two-year term.

Selectmen nominate: Mary Trescot, Richard McLean and Shari Sage for three-year terms; _____ for a one-year term; _____ for the Alternate member three-year term; and _____ for the Alternate member two-year term.

ARTICLE 5. To act on the reports of the Selectmen/Assessors/Overseers of the Poor, Town Manager, Treasurer, Tax Collector, Town Clerk and other officials.

- ARTICLE 6. Shall the Town vote to enact changes to the existing Land Use Ordinance of November 16, 2016? These changes include revising the ordinance to be consistent with the Town-approved ordinance format, conversion of the lists of permitted and conditional uses and dimensional standards into tabular form and an increase in the maximum number of multi-family dwelling units in a single building from 10 units to 32 units. A copy of this proposed ordinance is on file with the Town Clerk and posted with this warrant.
- ARTICLE 7. Shall the Town vote to enact changes to the existing Site Plan Review Ordinance of June 13, 2018? These changes include revising the ordinance to be consistent with the Town-approved ordinance format, revisions to the approval process, requiring a Planning Board public hearing for structures with a minimum 7,500 sf footprint, enhanced vegetative buffering requirements for commercial developments and excavation operations and other revisions and additions. The proposed ordinance also includes three new appendices to assist developers and property owners: an informational site plan approval procedural flow chart and time line, a native tree and shrubbery species list and a model site plan illustrating the major components of a typical site plan. A copy of this proposed ordinance is on file with the Town Clerk and posted with this warrant.
- ARTICLE 8. Shall the Town vote to enact a new Subdivision Ordinance to replace the existing Subdivision Ordinance of June 11, 2014? The current ordinance was adopted in 1989 and has not been updated except for changes made in 2014 regarding post-approval plan revisions and several new definitions. The proposed ordinance aligns submission requirements and review and design standards with state-mandated review criteria, provides the Planning Board with additional guidance during subdivision review and approval, includes an affordable housing requirement for larger developments consistent with the 2014 Comprehensive Plan and provides for reduced submissions and expedited review for minor subdivisions. A new Appendix A provides incentives for developers and property owners to consider an Open Space Subdivision as an alternative to a traditional subdivision, Appendix B, which encourages utilization of Low-Impact Development Standards, and Appendix C, which presents Tree and Shrub Recommendations. Notes and explanations are included throughout the ordinance and Appendix A includes photos and graphics to illustrate open space subdivision concepts. A copy of this proposed ordinance is on file with the Town Clerk and posted with this warrant.
- ARTICLE 9. Shall the Town vote to enact an amendment to the existing Shoreland Zoning Ordinance dated March 21, 2018? The amendment would correct an error in the written description of the Medical District, which inadvertently excludes lot 27 on Map 11 from the Medical District, and to make the written description consistent with the Shoreland Zoning Map, which includes lot 27 on Map 11 in the Medical District. A copy of this proposed ordinance is on file with the Town Clerk and posted with this warrant.

ARTICLE 10. To see what sum the Town will vote to raise and appropriate for GENERAL GOVERNMENT:

ADMINISTRATION:	Board of Selectmen & Budget Committee recommend:	\$404,349
ASSESSING:	Board of Selectmen & Budget Committee recommend:	\$ 46,830
PLANNING & DEV.:	Board of Selectmen & Budget Committee recommend:	\$ 98,649
SOLID WASTE:	Board of Selectmen & Budget Committee recommend:	\$113,644
MUNICIPAL BLDGS:	Board of Selectmen & Budget Committee recommend:	\$ 43,750
CONTINGENCY:	Board of Selectmen & Budget Committee recommend:	\$ 24,200
LEGAL SERVICES:	Board of Selectmen & Budget Committee recommend:	\$ 20,000
INSURANCES:	Board of Selectmen & Budget Committee recommend:	\$ 15,217
GEN. ASSISTANCE:	Board of Selectmen & Budget Committee recommend:	\$ 5,000
TOTAL GENERAL GOVERNMENT:		

Board of Selectmen & Budget Committee recommend: \$771,639

Informational Note: The County Commissioners have set the 2019 County Assessment at \$481,654.71.

ARTICLE 11. To see what sum the Town will vote to raise and appropriate for the POLICE DEPT.

POLICE DEPT.:	Board of Selectmen & Budget Committee recommend:	\$542,795
TOTAL POLICE DEPARTMENT:		

Board of Selectmen & Budget Committee recommend: \$542,795

ARTICLE 12. To see what sum the Town will vote to raise and appropriate for PUBLIC SAFETY -NOT INCLUDING POLICE DEPARTMENT:

ANIMAL CONTROL:	Board of Selectmen & Budget Committee recommend:	\$ 5,850
FIRE DEPT.:	Board of Selectmen & Budget Committee recommend:	\$119,340
EMERGENCY MGT:	Board of Selectmen & Budget Committee recommend:	\$ 1,639
HYDRANTS:	Board of Selectmen & Budget Committee recommend:	\$151,061
STREET LIGHTS:	Board of Selectmen & Budget Committee recommend:	\$ 16,500
TRAFFIC LIGHTS:	Board of Selectmen & Budget Committee recommend:	\$ 1,500
CLC AMBULANCE:	Board of Selectmen & Budget Committee recommend:	\$ 31,000
TOTAL PUBLIC SAFETY NOT INCLUDING POLICE DEPARTMENT:		

Board of Selectmen & Budget Committee recommend: \$326,890

ARTICLE 13. To see what sum the Town will vote to raise and appropriate for PUBLIC WORKS:

HIGHWAY DEPT.:	Board of Selectmen & Budget Committee recommend:	\$437,898
CEMETERY MAINT.:	Board of Selectmen & Budget Committee recommend:	\$ 36,953
BISCAY BEACH:	Board of Selectmen & Budget Committee recommend:	\$ 875
TOTAL PUBLIC WORKS:		

Board of Selectmen & Budget Committee recommend: \$475,726

ARTICLE 14. To see what sum the Town will appropriate from Trust Funds for the WORTHY POOR:

Board of Selectmen & Budget Committee recommend: \$ 20,000

ARTICLE 15. To see what sum the Town will appropriate for Adult Education:

Board of Selectmen & Budget Committee recommend: \$ 8,350

ARTICLE 16. To see what sum the Town will vote to raise and appropriate for DEBT SERVICE:
 General Obligation Loan -Tax Exempt
 (Elm Street, Public Works Tractor; matures 10/21) \$ 82,700
 General Obligation Loan – Taxable Bond
 (Rest Room, Egypt Rd Culvert; matures 10/21) \$ 25,389
TOTAL DEBT SERVICE:
Board of Selectmen & Budget Committee recommend: \$108,089

ARTICLE 17. To see what sum the Town will vote to raise and appropriate to the CAPITAL RESERVE FUND:

Reserve Acct	Projected Balance 6/30/2019	Recommended FY 2020	Total Available FY 2020
Municipal Building	\$13,788	\$7,000	\$20,788
Fire Station	\$89,198	\$40,000	\$129,198
Sand/Salt Shed	\$20,859	0	\$20,859
Restroom	0	0	0
SUBTOTAL LAND & BLDGS	\$123,845	\$47,000	\$170,845
Fire Truck	\$10,194	\$80,000	\$90,194
Fire Equipment	\$32,654	0	\$32,654
SUBTOTAL FIRE DEPT	\$ 42,848	\$80,000	\$122,848
SUBTOTAL POLICE VEHICLE	\$ 9,378	\$20,000	\$29,378
Highway Truck	\$	\$8,000	\$8,000
Highway Equipment	\$19,117	\$6,000	\$25,117
SUBTOTAL HIGHWAY DEPT.	\$19,117	\$14,000	\$33,117
SUBTOTAL TECHNOLOGY	\$4,322	\$2,000	\$6,322
Sidewalk Program	\$12,394	0	\$12,394
Paving, Drainage & Maintenance	\$ 36,000	\$147,000	\$183,000
Municipal Parking Lot	\$52,751	0	\$52,751
SUBTOTAL TRANSPORTATION	\$101,145	\$147,000	\$248,145

continued next page

SUBTOTAL COMPREHENSIVE PLAN	\$1,270	0	\$1,270
SUBTOTAL CEMETERY	\$6,817	\$8,000	\$14,817
SUBTOTAL LANDFILL	\$4,448	0	\$4,448
SUBTOTAL TOWN CLOCK	\$9,736	\$1,000	\$10,736
SUBTOTAL BISCAY BEACH	\$3,758	0	\$3,758
TOTAL RESERVE BALANCES	\$ 326,684	\$319,000	\$645,648

TOTAL CAPITAL RESERVE FUND:
Board of Selectmen & Budget Committee recommend: \$ 319,000

ARTICLE 18. To see what sum the Town will vote to raise and appropriate for COMMUNITY SERVICES:

RECREATION & HOLIDAY FUNDS:
Board of Selectmen recommend: \$ 3,000
Budget Committee recommend: \$ 500

TOWN CLOCK:
Board of Selectmen & Budget Committee recommend: \$ 1,250

TOTAL COMMUNITY SERVICES:
Board of Selectmen recommends: \$ 4,250
Budget Committee recommends: \$ 1,750

ARTICLE 19. To see if the Town will vote to raise and appropriate \$6,966 for support of Lincoln County Television:

Board of Selectmen & Budget Committee recommend: \$ 6,966

ARTICLE 20. To see if the Town will vote to raise and appropriate \$33,813 for support of the annual operation of Skidompha Public Library as the public library for the citizens of Damariscotta:

Board of Selectmen & Budget Committee recommend: \$ 33,813

ARTICLE 21..To see if the Town will vote to raise and appropriate the sum of \$1,500 for the provider agency Coastal Kids Preschool.

Article submitted by petition: \$ 1,500

ARTICLE 22. To see if the Town will vote to raise and appropriate the sum of \$1,320 for the provider agency Midcoast Maine Community Action.

Article submitted by petition: \$ 1,320

ARTICLE 23. To see if the Town will vote to raise and appropriate the sum of \$2,990 for the provider agency Spectrum Generations.

Article submitted by petition: \$ 2,990

ARTICLE 24. To see if the Town will vote to raise and appropriate the sum of \$1,000 for the provider agency Coastal Rivers Conservation Trust.

Article submitted by petition: \$ 1,000

ARTICLE 25. To see if the Town will vote to raise and appropriate the sum of \$2,200 for the provider agency Healthy Kids.

Article submitted by petition: \$ 2,200

ARTICLE 26. To see if the Town will vote to raise and appropriate the sum of \$1,212 for the provider agency New Hope for Women.

Article submitted by petition: \$ 1,212

ARTICLE 27. To see if the Town will vote to appropriate from the Estimated Revenues Account \$940,350 to be applied to reduce the 2020 Tax Commitment.

GENERAL GOVERNMENT: \$ 622,550

INTERGOVERNMENTAL REVENUES: \$ 145,000

STATE REIMBURSEMENTS/TAX EXEMPTIONS: \$ 159,000

STATE REIMBURSEMENT-GENERAL ASSISTANCE: \$ 2,500

POLICE REVENUES: \$ 11,300

Board of Selectmen & Budget Committee recommend: \$ 940,350

ARTICLE 28. To see if the Town will vote to appropriate \$22,000 from the Maine Department of Transportation Local Road Assistance Program and transfer it to the General Fund as a revenue to be applied toward the Highway Department.

Board of Selectmen & Budget Committee recommend: \$ 22,000

ARTICLE 29. To see what sum the Town will vote to appropriate from the Undesignated Fund Balance to be applied to reduce the FY 2020 tax rate:

Board of Selectmen & Budget Committee recommend: \$ 150,000

ARTICLE 30. To see if the Town will vote to appropriate from the Undesignated Fund Balance to cover the 2018 over-expenditure of \$4,569.26 in the Public Works Budget for Egypt Road Culvert reconstruction.

ARTICLE 31. To see if the Town will vote to set the first business day of October 2019 (October 1, 2019) and the first business day of April 2020 (April 1, 2020) when all 2020 taxes shall be due and payable in semi-annual installments and instruct the Tax Collector to charge interest at 9.00% per annum on all taxes unpaid after said dates.

ARTICLE 32. To see if the Town will vote to authorize the Tax Collector to offer a 2020 Tax Club Plan to taxpayers who enroll no later than July 31, 2019, who pay the total amount of 2020 taxes by monthly payments from July 1, 2019 to May 31, 2020; who abide by the requirements of said plan; who shall receive from the Town, in return for such payments, full credit for such taxes paid without incurring any charge of interest. To be eligible for the Tax Club all 2019 taxes must be paid in full.

ARTICLE 33. To see if the Town will vote to authorize the Board of Selectmen, on behalf of the Town, to sell and dispose of any real estate acquired by the Town for non-payment of taxes thereon on such terms as they deem advisable and to execute quit-claim deeds thereon, provided the Selectmen give three consecutive weeks' notice of their intentions to make such a sale through public advertisement in a local newspaper. The property may be sold back to the original owner for all taxes due, plus interest and all costs, without the advertisement requirement.

ARTICLE 34. To see if the Town will vote to authorize the Board of Selectmen to spend funds from various reserve funds as they deem necessary in accordance with the capital improvement program.

ARTICLE 35. To see if the Town will vote to authorize the Board of Selectmen to accept gifts of money, bequests, apply for and accept State and Federal Grants, grants from non-profit organizations on behalf of the Town for municipal purposes, including when necessary, the authority to authorize the signing of grant contracts, accept the conditions that accompany gifts of money, bequests, and grant funds, and to appropriate and expend gifts of money, bequests, and grant funds for the authorized purposes.

ARTICLE 36. To see what sum, if any, the Town will vote to authorize the Board of Selectmen to borrow or appropriate from un-appropriated surplus as they deem advisable to meet unanticipated expenses and emergencies that occur during fiscal year 2020. (Estimated balance on June 30, 2019: \$959,235)

Board of Selectmen recommends: \$ 25,000

ARTICLE 37. To see if the Town will vote to authorize the Board of Selectmen to enter into multi-year contracts subject to annual appropriation at Town Meeting.

ARTICLE 38. To see if the Town will vote to authorize the Board of Selectmen to set the date, hour, and place for the next Annual Town Meeting.

ARTICLE 39. To see if the Town will vote to authorize the Board of Selectmen to dispose of Town owned personal property, under such terms and conditions, as they deem advisable.

ARTICLE 40. To see if the Town will vote to authorize the Board of Selectmen, on behalf of the Town, to expend money for General Assistance as needed.

ARTICLE 41. To see if the Town will vote to accept from the Massasoit Engine Company gifts of money and certain items of equipment to be used for the benefit of the Town and the Massasoit Engine Company.

ARTICLE 42. To see if the Town will vote to re-appropriate money from the sale of Town owned vehicles to the respective departmental vehicle reserve accounts.

ARTICLE 43. To see if the Town will vote to authorize the Tax Collector to accept prepayments of taxes not yet committed, and to pay interest at a rate of 0% (zero percent) as a courtesy to taxpayers who wish to prepay some or all of their uncommitted taxes.

ARTICLE 44. To see if the Town will vote to set the interest rate at 5.00% (five percent) to be paid by the Town on prepaid abated taxes pursuant to 36 M.R.S.A 4.00% (four percent) less than the interest rates established by the Municipality.

Given under our hands at said Damariscotta, Maine this 15th day of May A.D., 2019

Board of Selectmen
Town of Damariscotta
ROBIN MAYER, Chair
AMY LESHURE
RONN ORENSTEIN
LOUIS F. ABBOTONI
MARK HAGAR

Attest: _____
Town Clerk

WILLIAM H. BREWER
Certified Public Accountant
858 Washington Street
P.O. Box 306
Bath, Maine 04530

(207) 443-9759

Independent Auditors' Report

Board of Selectmen
Town of Damariscotta
Damariscotta, Maine

We have audited the accompanying financial statements of the governmental activities and each major fund of the Town of Damariscotta, as of and for the years ended June 30, 2018 and 2017, and the related notes to the financial statements, which collectively comprise the Town's basic financial statements as listed in the Table of Contents.

Management's Responsibility for the Financial Statements

Management is responsible for the preparation and fair presentation of these financial statements in accordance with accounting principles generally accepted in the United States of America; this includes the design, implementation, and maintenance of internal control relevant to the preparation and fair presentation of financial statements that are free from material misstatement, whether due to fraud or error.

Auditor's Responsibility

Our responsibility is to express opinions on these financial statements based on our audit. We conducted our audit in accordance with auditing standards generally accepted in the United States of America. Those standards require that we plan and perform the audit to obtain reasonable assurance about whether the financial statements are free from material misstatement.

An audit involves performing procedures to obtain audit evidence about the amounts and disclosures in the financial statements. The procedures selected depend on the auditor's judgment, including the assessment of the risks of material misstatement of the financial statements, whether due to fraud or error. In making those risk assessments, the auditor considers internal control relevant to the entity's preparation and fair presentation of the financial statements in order to design audit procedures that are appropriate in the circumstances, but not for the purpose of expressing an opinion on the effectiveness of the entity's internal control. Accordingly, we express no such opinion. An audit also includes evaluating the appropriateness of accounting policies used and the reasonableness of significant accounting estimates made by management, as well as evaluating the overall presentation of the financial statements.

We believe that the audit evidence we have obtained is sufficient and appropriate to provide a basis for our audit opinions.

Opinions

In our opinion, the financial statements referred to above present fairly, in all material respects, the respective financial position of the governmental activities and each major fund of the Town of Damariscotta as of June 30, 2018 and 2017, and the respective changes in financial position, and where applicable, cash flows thereof for the years then ended in accordance with accounting principles generally accepted in the United States of America.

Other Matters

Required Supplementary Information

Accounting principles generally accepted in the United States of America require that the management's discussion and analysis; budgetary comparison schedule; schedule of expenditures of federal awards; schedule of town's proportionate share of net pension liability; and schedule of town contributions information be presented to supplement the basic financial statements. Such information, although not a part of the basic financial statements, is required by the Governmental Accounting Standards Board, who considers it to be an essential part of financial reporting for placing the basic financial statements in an appropriate operational, economic, or historical context. We have applied certain limited procedures to the required supplementary information in accordance with auditing standards generally accepted in the United States of America, which consisted of inquiries of management about the methods of preparing the information and comparing the information for consistency with management's responses to our inquiries, the basic financial statements, and other knowledge we obtained during our audit of the basic financial statements. We do not express an opinion or provide any assurance on the information because the limited procedures do not provide us with sufficient evidence to express an opinion or provide any assurance.

Other Information

Our audit was conducted for the purpose of forming opinions on the financial statements that collectively comprise the Town of Damariscotta's basic financial statements. The introductory section and combining and individual nonmajor fund financial statements are presented for purposes of additional analysis and are not a required part of the financial statements.

The combining and individual nonmajor fund financial statements are the responsibility of management and were derived from and relate directly to the underlying accounting and other records used to prepare the basic financial statements. Such information has been subjected to the auditing procedures applied in the audit of the basic financial statements and certain additional procedures, including comparing and reconciling such information directly to the underlying accounting and other records used to prepare the basic financial statements or to the basic financial statements themselves, and other additional procedures in accordance with auditing standards generally accepted in the United States of America. In our opinion, the combining and individual nonmajor fund financial statements are fairly stated, in all material respects, in relation to the basic financial statements as a whole.

The introductory and statistical sections have not been subjected to the auditing procedures applied in the audit of the basic financial statements and, accordingly, we do not express an opinion or provide any assurance on them.

Bath, Maine
February 20, 2019

TOWN OF DAMARISCOTTA
BALANCE SHEETS - GOVERNMENTAL FUNDS
JUNE 30, 2018 AND 2017

	GOVERNMENTAL FUND TYPES			2018 TOTAL	2017 TOTAL
	GENERAL	CAPITAL RESERVES	SPECIAL REVENUE		
ASSETS:					
Cash (Note B)	\$ 2,273,745.17	\$ -	\$ -	\$ 2,273,745.17	\$ 2,411,701.24
Taxes Receivable (Schedule A-7)	27,043.84			27,043.84	215,385.92
Tax Liens (Schedule A-9)	236,494.89			236,494.89	84,089.76
Accounts Receivable (Note C)	41,121.49		1,996.29	43,117.78	33,327.07
Investments	605,943.74			605,943.74	603,816.73
Due From Other Funds	40,706.00	819,291.24	94,188.10	954,185.34	922,777.83
Total Assets	<u>\$ 3,225,055.13</u>	<u>\$ 819,291.24</u>	<u>\$ 96,184.39</u>	<u>\$ 4,140,530.76</u>	<u>\$ 4,271,098.55</u>
LIABILITIES, DEFERRED INFLOWS, AND FUND BALANCE:					
Liabilities:					
Accounts Payable	\$ 56,088.80	\$ -	\$ -	\$ 56,088.80	\$ 63,755.10
Due To Other Funds	911,117.54			911,117.54	916,021.03
Deferred Revenue (Note P)	35,376.56			35,376.56	18,568.76
Accrued Payroll	16,167.80			16,167.80	14,727.24
Total Liabilities	<u>\$ 1,018,750.70</u>	<u>\$ -</u>	<u>\$ -</u>	<u>\$ 1,018,750.70</u>	<u>\$ 1,013,072.13</u>
Deferred Inflows:					
Deferred Tax Revenue (Note G)	\$ 209,341.71	\$ -	\$ -	\$ 209,341.71	\$ 244,685.42
Fund Balance:					
Committed for Capital Projects	\$ -	\$ 819,291.24	\$ 82,277.89	\$ 901,569.13	\$ 875,621.14
Assigned for Other Purposes			15,118.00	15,118.00	15,118.00
Assigned for Subsequent Years Expenditures (Note F)	835,218.51			835,218.51	961,663.21
Unassigned (Note Q)	1,161,744.21		(1,211.50)	1,160,532.71	1,160,938.65
Total Fund Balance	<u>\$ 1,996,962.72</u>	<u>\$ 819,291.24</u>	<u>\$ 96,184.39</u>	<u>\$ 2,912,438.35</u>	<u>\$ 3,013,341.00</u>
Total Liabilities, Deferred Inflows, and Fund Balance	<u>\$ 3,225,055.13</u>	<u>\$ 819,291.24</u>	<u>\$ 96,184.39</u>	<u>\$ 4,140,530.76</u>	<u>\$ 4,271,098.55</u>

The accompanying notes are an integral part of the financial statements

TOWN OF DAMARISCOTTA
STATEMENTS OF REVENUES, EXPENDITURES, AND CHANGES IN FUND
BALANCE - GOVERNMENTAL FUNDS
FOR THE YEARS ENDED JUNE 30, 2018 AND 2017

	GOVERNMENTAL FUNDS			2018 TOTAL	2017 TOTAL
	GENERAL	CAPITAL RESERVES	SPECIAL REVENUE		
REVENUES:					
Property Taxes	\$ 5,680,005.37	\$ -	\$ -	\$ 5,680,005.37	\$ 5,754,377.23
Excise Taxes	462,174.42			462,174.42	452,033.87
Intergovernmental Revenues	226,448.00		2,565.41	229,013.41	211,557.96
Education	367,499.01			367,499.01	220,346.32
General Government	117,365.10			117,365.10	110,961.34
Public Works	21,068.00	377,432.00		398,500.00	136,540.57
Public Safety	84,202.55	11,851.01	4,977.60	101,031.16	6,677.65
Unclassified	3,405.12		6,375.00	9,780.12	10,496.66
Interest	25,075.42	1,777.11		26,852.53	27,758.89
Provider Agencies					766.21
Total Revenues	<u>\$ 6,987,242.99</u>	<u>\$ 391,060.12</u>	<u>\$ 13,918.01</u>	<u>\$ 7,392,221.12</u>	<u>\$ 6,931,516.70</u>
EXPENDITURES:					
Education	\$ 3,763,703.39	\$ -	\$ -	\$ 3,763,703.39	\$ 3,802,303.40
General Government	530,056.46	1,137.82		531,194.28	526,279.83
Solid Waste Disposal	121,631.38			121,631.38	118,737.54
Public Works	972,195.50	225,112.89	7,443.50	1,204,751.89	665,683.54
Public Safety	846,701.57	385,680.25	4,960.74	1,237,342.56	799,840.30
County Tax	446,656.61			446,656.61	444,335.14
Unclassified	52,982.31		1,307.97	54,290.28	64,720.54
Debt Service	129,888.38			129,888.38	140,930.44
Provider Agencies	14,665.00			14,665.00	11,465.00
Total Expenditures	<u>\$ 6,878,480.60</u>	<u>\$ 611,930.96</u>	<u>\$ 13,712.21</u>	<u>\$ 7,504,123.77</u>	<u>\$ 6,574,295.73</u>
Excess of Revenues Over (Under) Expenditures	<u>\$ 108,762.39</u>	<u>\$ (220,870.84)</u>	<u>\$ 205.80</u>	<u>\$ (111,902.65)</u>	<u>\$ 357,220.97</u>
OTHER FINANCING SOURCES (USES):					
Operating Transfers - In	\$ 54,846.12	\$ 292,027.18	\$ 467.31	\$ 347,340.61	\$ 348,467.00
Operating Transfers - Out	(289,714.96)	(43,846.12)	(2,779.53)	(336,340.61)	(341,087.00)
Loan Proceeds					533,500.00
Total Other Financing Sources (Uses)	<u>\$ (234,868.84)</u>	<u>\$ 248,181.06</u>	<u>\$ (2,312.22)</u>	<u>\$ 11,000.00</u>	<u>\$ 540,880.00</u>
Excess of Revenues and Other Sources Over (Under) Expenditures and Other Uses	<u>\$ (126,106.45)</u>	<u>\$ 27,310.22</u>	<u>\$ (2,106.42)</u>	<u>\$ (100,902.65)</u>	<u>\$ 898,100.97</u>
Fund Balance, July 1	2,123,069.17	791,981.02	98,290.81	3,013,341.00	2,115,240.03
Fund Balance, June 30	<u>\$ 1,996,962.72</u>	<u>\$ 819,291.24</u>	<u>\$ 96,184.39</u>	<u>\$ 2,912,438.35</u>	<u>\$ 3,013,341.00</u>

The accompanying notes are an integral part of the financial statements

TOWN OF DAMARISCOTTA
 STATEMENTS OF CHANGES IN FIDUCIARY NET POSITION
 NONSPENDABLE TRUST FUNDS
 CEMETERY AND WORTHY POOR TRUST FUNDS
 FOR THE YEARS ENDED JUNE 30, 2018 AND 2017

	2018	2017
REVENUES:		
Investment Income	\$ 72,929.02	\$ 84,896.85
Sale of Lots	2,800.00	6,020.00
Total Revenues	\$ 75,729.02	\$ 90,916.85
EXPENSES:		
Investment Fees	5,385.89	4,611.06
Net Income (Loss)	\$ 70,343.13	\$ 86,305.79
OTHER INCOME (LOSS):		
Operating Transfers - Out	(11,000.00)	(11,000.00)
Change in Net Position	\$ 59,343.13	\$ 75,305.79
Net Position, July 1	614,071.15	538,765.36
Net Position, June 30	\$ 673,414.28	\$ 614,071.15

STATEMENTS OF CASH FLOWS
 FIDUCIARY FUND TYPE - NONSPENDABLE TRUST FUNDS
 CEMETERY AND WORTHY POOR TRUST FUNDS
 FOR THE YEARS ENDED JUNE 30, 2018 AND 2017

	2018	2017
CASH FLOWS FROM OPERATING ACTIVITIES:		
Net Income (Loss)	\$ 67,543.14	\$ 75,305.79
Increase (Decrease) in Due To General Fund	(2,800.00)	4,980.00
(Increase) Decrease in Investment	(64,743.14)	(80,285.79)
Net Cash Provided by Operating Activities	\$ -	\$ -
Cash Balance, July 1		
Cash Balance, June 30	\$ -	\$ -

The accompanying notes are an integral part of the financial statements

TOWN OF DAMARISCOTTA
BUDGETARY COMPARISON SCHEDULE - GENERAL FUND
FOR THE YEAR ENDED JUNE 30, 2018

	ORIGINAL AND FINAL BUDGET	ACTUAL
REVENUES:		
Property Taxes	\$ 5,632,932.61	\$ 5,680,005.37
Excise Taxes	399,400.00	462,174.42
Intergovernmental Revenue	221,604.02	226,448.00
Education		367,499.01
General Government	83,250.00	117,365.10
Public Works	21,000.00	21,068.00
Public Safety	2,000.00	84,202.55
Unclassified	2,500.00	3,405.12
Interest	26,500.00	25,075.42
Total Revenues	\$ 6,389,186.63	\$ 6,987,242.99
EXPENDITURES:		
Education	\$ 3,703,941.62	\$ 3,763,703.39
General Government	528,936.11	530,056.46
Solid Waste Disposal	120,840.00	121,631.38
Public Works	424,915.24	967,313.98
Public Safety	803,736.11	846,701.57
County Tax	446,656.00	446,656.61
Unclassified	66,287.00	57,863.83
Debt Service	129,889.00	129,888.38
Provider Agencies	15,165.00	14,665.00
Total Expenditures	\$ 6,240,366.08	\$ 6,878,480.60
Excess of Revenues Over Expenditures	\$ 148,820.55	\$ 108,762.39
OTHER FINANCING SOURCES (USES):		
Operating Transfers - In	\$ 11,000.00	\$ 54,846.12
Operating Transfers - Out	(275,370.00)	(289,714.96)
Total Other Financing Sources (Uses)	\$ (264,370.00)	\$ (234,868.84)
Excess of Expenditures and Other Uses Over Revenues and Other Sources	\$ (115,549.45)	\$ (126,106.45)
Fund Balance, July 1, 2017	2,123,069.17	2,123,069.17
Fund Balance, June 30, 2018	\$ 2,007,519.72	\$ 1,996,962.72

TOWN OF DAMARISCOTTA
STATEMENT OF CASH RECEIPTS AND DISBURSEMENTS
FOR THE YEAR ENDED JUNE 30, 2018

Cash Balance, July 1, 2017		\$ 3,015,517.97
ADD: CASH RECEIPTS:		
Tax Collections:		
Current Year	\$ 5,455,615.56	
Prior Years	<u>210,498.94</u>	
Total Tax Collections		\$ 5,666,114.50
Excise Tax		462,174.42
Departmental (Schedule A-4)		616,545.71
State Revenue Sharing		117,915.34
Homestead		85,144.00
Prepayment of Taxes		26,749.22
Accounts Receivable		18,441.07
Current Year Accounts Payable		56,088.80
Capital Reserve Receipts		391,060.12
Special Revenue Receipts		13,918.01
Sale of Cemetery Lots		<u>2,800.00</u>
Total Cash Receipts		<u>7,456,951.19</u>
Total Cash Available		\$ 10,472,469.16
LESS: CASH DISBURSEMENTS:		
Departmental (Schedule A-4)	\$ 6,845,235.23	
Prior Year Accounts Payable	63,755.10	
Capital Reserve Expenses	611,930.96	
Special Revenue Expenses	18,020.72	
Prior Accrued Salaries	14,727.24	
Transfer to Trust Funds	<u>39,111.00</u>	
Total Cash Disbursements		<u>7,592,780.25</u>
Cash and Investment Balance, June 30, 2018		<u><u>\$ 2,879,688.91</u></u>

TOWN OF DAMARISCOTTA
STATEMENT OF CHANGES IN UNAPPROPRIATED SURPLUS
FOR THE YEAR ENDED JUNE 30, 2018

Unappropriated Surplus, July 1, 2017		\$ 1,161,405.96
INCREASE:		
Operating Account Balances Lapsed - Net (Schedule A-4)	\$ 181,001.85	
Decrease in Deferred Property	35,343.71	
		216,345.56
Total Available		\$ 1,377,751.52
DECREASE:		
Appropriated at Annual Town Meeting	\$ 150,000.00	
Miscellaneous Special Revenue	467.31	
Special Town Meeting	65,540.00	
		216,007.31
Unappropriated Surplus, June 30, 2018		\$ 1,161,744.21

U.S. Senator

Dear Friends,

As I travel Maine, I hear from people who live in every corner of our state. I hear about their achievements, their successes, and their work to improve their communities – I hear about the hope they have for our state. I also hear about our challenges, and all the work we have left to do. As I see it, that’s my job: to listen to you, act where I can to build on what’s good, and work on the tough parts. As 2018 comes to a close, I wanted to take a moment to share an update on some of the work we’re doing in Washington to lift up the accomplishments of Maine people and make progress on the challenges they face.

From Portland to Presque Isle, from Milo to Camden, I hear about the pain that the opioid epidemic is inflicting on Maine communities. I’ve met with Maine people in recovery, family members of those struggling with substance use disorders, treatment providers, and law enforcement officials to learn about their experiences with this terrible disease, and everyone agrees that in order to fully respond to these problems, we need a stronger federal effort to end the opioid epidemic. Fortunately, some help is on the way – in October, we overwhelmingly passed a sweeping, bipartisan opioids bill. I’ve pushed hard for this type of legislation and was proud to have provisions I’ve advocated for included in the bill. These priorities have been guided by the voices of Maine people, and we’ll keep working to confront this tragic problem.

I’ve also worked to strengthen the future of our forest economy. Maine’s forests have powered our state’s economy for generations, especially in our rural communities. So, when rapid shifts in the market led to the closure of many pulp and paper mills and biomass power plants, it required a collaborative approach to support future growth in this important industry. That’s why, together with the other members of the state’s Congressional delegation, I pushed to establish the Economic Development Assessment Team (EDAT). This integrated, multiagency effort aims to foster innovation and commercialization in Maine’s forest economy, and we’re already seeing the benefits: in recent months, several forest industry businesses have announced significant investments into Maine operations, and in September 2018, the Forest Opportunity Roadmap (FOR)/Maine released an action plan to make sure this industry, and the rural communities it supports, can continue to thrive for generations to come.

As I close this letter, please allow me to express my gratitude to each of you – for your dedication to our state, and to one another. It’s often said that Maine is like a big small town (with very long streets)—that’s because at our heart, we’re one big community. It’s not only a pleasure to serve you— it’s a pleasure to know you. Thank you for being the reason Maine is so special. Mary and I hope that 2019 will be a good year for you, your family, your community, and our great State.

Best,
ANGUS S. KING
United States Senator

U.S. Senator

It is an honor to represent Maine in the United States Senate. I am grateful for the trust the people of our state have placed in me and welcome this opportunity to share some key accomplishments from this past year.

As Chairman of the Senate Aging Committee, I worked to help ensure the well-being of our seniors. The *SeniorSafe Act* I authored became law last year and is empowering banks, credit unions, and other financial institutions to better protect seniors from financial fraud.

Following extensive committee investigations of prescription drug pricing, additional legislation I crafted became law, ending the egregious practice of pharmacy “gag clauses” that prevented pharmacists from informing patients on how to pay the lowest possible price.

This year, I was also successful in securing an extra \$425 million for Alzheimer’s research—the largest funding increase ever—bringing the total to \$2.34 billion. Additionally, the bipartisan *BOLD Act* I authored will create public health infrastructure to combat Alzheimer’s by promoting education, early diagnosis, and improved care management.

More than 40 million Americans—including 178,000 Mainers—are caregivers for parents, spouses, children, and other loved ones with disabilities or illnesses, such as Alzheimer’s. The *RAISE Family Caregivers Act* I authored was signed into law last year, giving caregivers more resources and training to better balance the full-time job of caregiving. Another law I wrote will help grandparents who are raising grandchildren, largely due to the opioid addiction crisis.

In addition to helping seniors, a major accomplishment over the past year is the increased federal investment in biomedical research that is leading to progress in the fight against numerous devastating diseases. Congress has boosted funding for the National Institutes of Health by \$7 billion in just the last three years, bringing total funding to more than \$39 billion.

One of my highest priorities as Chairman of the Transportation Appropriations Subcommittee is to improve our nation’s crumbling infrastructure and ensure that Maine’s needs are addressed. Since the Better Utilizing Investments to Leverage Development (BUILD) Transportation Grants program, formerly known as TIGER, was established in 2009, I have secured \$160 million for vital transportation projects throughout Maine.

Congress also delivered a Farm Bill last year, which includes many important provisions that will help the agriculture industry in Maine and across the country. Specifically, I secured provisions that will strengthen support for young farmers, improve local farm-to-market efforts, and increase funding for organic research.

Congress took decisive action to address the opioid addiction epidemic. In addition to appropriating \$8.5 billion in federal funding last year, Congress enacted the *SUPPORT for Patients and Communities Act*, a comprehensive package that embraces the multipronged approach I have long advocated for this epidemic: prevention, treatment, recovery, and enforcement to stop drug trafficking.

Maine plays a key role in ensuring a strong national defense. In 2018, Congress provided funding for five ships to be built at Bath Iron Works, which will help to keep our nation safe and provide our skilled shipbuilders a steady job. I also secured more than \$162 million for infrastructure projects at Portsmouth Naval Shipyard to support their important work to overhaul Navy submarines.

A Maine value that always guides me is our unsurpassed work ethic. In December 2018, I cast my 6,834th consecutive vote, continuing my record of never missing a roll-call vote since my Senate service began in 1997.

I appreciate the opportunity to serve Maine in the United States Senate. If ever I can be of assistance to you, please contact one of my state offices or visit my website at www.collins.senate.gov. May 2019 be a good year for you, your family, your community, and our state.

SUSAN M. COLLINS, U.S. Senator

U.S. Representative

Dear Friends,

I hope this message finds you well. I am honored to represent you and your family and am grateful for the chance to offer both an update from Congress and my thoughts on the year ahead.

In Maine, we care less about political parties than about getting the job done. That's why I'm happy to report several recent victories I had reaching across the aisle to address issues important to our state.

Signed into law after months of deadlock, the 2018 Farm Bill contained several provisions I introduced. We were able to boost local food investment and organic research programs that are important to the Maine farmers driving a resurgence in our agricultural economy. The bill also created a pilot program to help doctors write prescriptions and offer vouchers to patients who need to change their diet but can't afford fresh food. Finally, the legislation included several steps I introduced to reduce food waste, a national problem that is not only costly to the environment and economy, but a missed opportunity to help millions of Americans who don't have enough to eat.

At the end of 2018, the President signed into law legislative language I introduced to assist veterans who had been blindsided by debt with the Department of Veterans Affairs. After hearing from several veterans who did not receive mailings about their debt until it was too late to take action, I introduced a bill to require the VA to improve its notification system. The final legislation requires that veterans have the option of getting electronic notifications and that the VA report on the underlying issues.

And on the House Appropriations Committee, I worked to protect programs that our state relies on, such as small business grants, rural broadband investment, effective responses to the opioid epidemic, shipbuilding at Bath Iron Works, and more.

As a new Congress gets underway, I will keep working with Republicans to make progress on key issues like these. But with Democrats now in the majority, I look forward to having an open debate on problems that have been ignored for too long. This includes the gun violence plaguing our nation, the dangers climate change presents to our country, crushing student loan debt, the influence of big money in politics, and the need for all Americans to access affordable health care and prescriptions.

In Washington and Maine, my offices stand ready to answer your questions, listen to feedback, and assist with federal issues and agencies. My hard-working staff helps many hundreds of constituents every year and I welcome the chance to serve you.

Best wishes,
CHELLIE PINGREE
Member of Congress

Governor

Dear Citizens of Maine,

For the past eight years as your Governor, my priority has been to make Maine prosperous. I am proud to say that my administration has had some success, but there is more that can be done.

Mainers experienced strong, record-setting economic growth in 2018, setting so many new records: a record-high number of employers; a record-high number of private-sector jobs; record-high revenues for the state; record-low unemployment; and the fastest net-earnings growth in New England. Our poverty rate declined to the lowest since 2005 with the fewest number of children in poverty in 17 years. Maine's future is the brightest it has been in decades: there are more new businesses, more money in your paycheck, and better opportunities for our children. And that's what it's all about: the future of our state.

We have brought stability to state finances and implemented pro-business, pro-growth policies across state government. The incoming administration is taking on a state government that is vastly improved—both structurally and financially—from the one I inherited. Therefore, I have suggested to the new administration that now is the time to cut taxes by an additional 20 percent.

My administration lowered taxes by 20 percent for more than half-a-million Mainers. Cutting taxes for our families has proven to be an excellent policy decision. Despite this cut, we are seeing higher revenue in almost every tax category—sales and use tax, individual income tax, and corporate income tax. We must always remember that the revenue we receive in taxes is due to the hard work of Maine's people. Democrats stated they want to use surplus money to fully fund revenue sharing at 5 percent, rather than the 2 percent the towns have received for the past 6 years. **However, there is no guarantee your local government will cut your property taxes by one penny—never mind dollar-for-dollar—if revenue sharing is increased.**

The people of Maine and the municipal balance sheets would be better off if the state cut income taxes and allowed municipalities to collect property taxes or service fees from non-profits to supplement the local property taxes. Everyone should contribute to the operation of local community governments.

I encourage you to pay attention to what happens in your municipality and in Augusta. So many good people have worked much too hard to achieve our current prosperity. We must avoid letting politicians drive Maine's finances and its economy back into the ground. I promise you that I will be watching.

Sincerely,
PAUL R. LEPAGE
Governor

State Senator

Dear Friends and Neighbors:

First, let me thank you for reelecting me to represent you at the State House in Augusta. It truly is an honor to serve the constituents of District 13 in the Maine Senate. I am eager to get to work so that Maine becomes an even better place to make a decent living and raise a family. I would like to provide you with a few highlights of the 128th Legislature as well as my vision for the current legislative session.

During my time as a member of the Maine Senate, it has been encouraging to see the significant progress that has occurred. The State of Maine closed the fiscal year that ended on June 30, 2018 with a budget surplus of more than \$126 million and a ‘rainy day fund’ totaling more than \$274 million, allowing our state to have a better borrowing capacity and long-term financial stability. Following years of budget shortfalls and high spending, the significance of these economic achievements cannot be overstated.

Perhaps the most significant action the 128th Legislature took was passing tax conformity. In doing so, we ensured that Maine citizens would not see their tax burden increase as a result of the federal changes to the tax code. Additionally, the tax conformity legislation included a \$300 child credit and increased the property tax fairness credit. Serving as Chair of the Taxation Committee at the time, I was incredibly proud that both sides of the aisle could come together to benefit the people of Maine.

As we head into the 129th Legislature, I have been elected by my colleagues to serve as the Senate Republican Leader. I look forward to listening to all viewpoints and examining critical legislation with a keen eye as we have a responsibility to ensure the best interests of all Maine citizens. I have also been appointed to serve on the Marine Resources Committee, which has jurisdiction over the State’s commercial marine fisheries management, including the processing and sale of marine fish, shellfish and aquaculture. Maine is known around the world for the quality of seafood that comes from our coastline. I look forward to working with my colleagues to promote our marine industry while also taking the necessary steps to protect our natural resources for generations to come.

Thank you again for trusting me to be your voice in Augusta. If you have comments, questions or if you would like assistance with a state-related matter, please feel free to contact me at 287-1505 or dana.dow@legislature.maine.gov.

Sincerely,
DANA L. DOW
State Senator

State Representative

Dear Damariscotta Residents,

It is an honor to continue my service as your State Representative. For the last several years, I have been working hard on your behalf to provide responsive constituent services, be your advocate in state government and advance legislation that improves life in our district and in our state.

Right now the Legislature is working through over 2,000 separate pieces of legislation covering a wide variety of topics. Already we have made strides to expand health care coverage and are taking steps to bring relief from the opioid crisis. Efforts are also under way to expand access to renewable energy, reduce student debt, fight and deal with the effects of climate change, repair our roads and bridges, increase protections for workers and consumers, get prescription drug costs under control, protect the independence of seniors and make sure we are caring for our neighbors with disabilities.

Lawmakers are also getting closer to balancing the state budget in a way that increases revenue sharing funds for all Maine towns and respects the mandate of the voters to properly fund public education.

This year I submitted or co-sponsored more than 50 bills, and, through them, my staff and I have worked to improve the quality of our oceans, take steps to prepare for and mitigate the effects of climate change, curb our unhealthy reliance on plastic bags and containers and protect our marine and natural resources-based economies. Several of these bills are in a strong position to pass at the time of this writing.

My bill to bring an intensive drug treatment court pilot project to our region is still in the works and could be especially helpful to veterans, the fishing community and others who have been especially hard-hit by the opiate crisis.

Whether we are dealing with the above issues or any other topic, our office is working hard to make sure we're doing the best work we can for the people of our district and all the people of Maine.

Please contact me or my aide if I can be of any help or if you want to discuss any legislation. My email is mick@mickdevin.org and my phone number is 975-3132. My State House office number is 287-1430.

Respectfully,
MICK DEVIN
State Representative

Government Directory

Governor of Maine

Janet T. Mills
1 State House Station
Augusta, ME 04333-0001
(207) 287-3531
(207) 287-6548 (TTY)
governor@maine.gov

State Senator District 13

Dana Dow
30 Kalers Pond Rd.
Waldoboro ME 04572
(207) 832-4658

Office: Senate Chamber

3 State House Station
Augusta, ME 04333-0003
(207) 287-1505
1-800-423-6900 (Message Center)
Dana.Dow@legislature.maine.gov

State Representative District 90

Mick Devin
1 Hillcrest Road
Newcastle, ME 04553
(207) 975-3132 cell

Office: House Democratic Office

Room 333, 2 State House Station
Augusta, ME 04333-0002
(207) 287-1430 (Voice)
(207) 287-4469 (TTY)
Email-Michael.Devin@legislature.maine.gov

U.S. Senator

Angus King
4 Gabriel Drive, Suite 3
Augusta, ME 04330
(207) 622-8292

133 Hart Senate Office Building
Washington, D.C.
(202) 224-5344

Email- <https://www.king.senate.gov/contact>

U.S. Senator

Susan M. Collins
68 Sewall Street, Room 507
Augusta, ME 04330
(207) 622-8414

461 Dirksen Senate Office Building
Washington, D.C. 20510
(202) 224-2523

E-mail- <https://www.collins.senate.gov/contact>

U.S. Representative

Chellie Pingree
2 Portland Fish Pier, Suite 304
Portland, ME 04101
(207) 774-5019

1037 Longworth House Office Building
Washington, D.C. 20515
(202) 225-6116
rep.chellie.pingree@mail.house.gov

Damariscotta Board of Selectmen

Robin Mayer Term Expires 2021
53 Church Street
Damariscotta, ME 04543
(207) 751-7980
rmayer@damariscottame.com

Mark Hagar Term Expires 2019
21 Blackwells Beach Ln
Damariscotta, ME 04543
(207) 563-1184
mhagar@damariscottame.com

Ronn Orenstein Term Expires 2019
85 Bristol Rd
Damariscotta, ME 04543
(207) 563-1635 rorenstein@damariscottame.com

Amy Leshure Term Expires 2020
PO Box 1165
Damariscotta, ME 04543
(207) 691-8656
aleshure@damariscottame.com

Louis Abbotoni Term Expires 2020
PO Box 658
Damariscotta, ME 04543
(207) 563-8849
labbotoni@damariscottame.com

Important Numbers & Hours

MEDICAL SERVICES, FIRE DEPARTMENT & POLICE DEPARTMENT
EMERGENCY NUMBER 911

Damariscotta Town Office..... 563-5168
 Mon., Tues., Thurs., 7:30 am to 5:30 pm Wednesday 1:00 pm to 5:30 pm Friday CLOSED

Damariscotta Police Dept..... 563-1909
 Monday – Friday 8:00am—4:00pm

Damariscotta Fire Dept 563-8286
Burning Permits Issued By:
 Robert Genthner 563-3502 Jon Pinkham 563-2275
 Jim Hall 563-5225 Josh Pinkham 563-2996
 John Roberts 380-6880
 or online at: www.maine.gov/burnpermit/

- Animal Control Officer..... **563-3200**
- Big Brothers/Big Sisters **236-2227**
- C L C Ambulance..... **563-7105**
- Central Lincoln County YMCA..... **563-3477**
- Chamber of Commerce..... **563-8340**
- Code Enforcement Officer **Stanley Waltz 563-5168**
- County Commissioners..... **882-6311**
- Damariscotta Post Office **563-3203**
- Damariscotta Region Info. Center **563-3175**
- Family Planning..... **563-1224**
- Food Pantry (Ecumenical Food Pantry)..... **563-5597**
- Fuel Assistance (LIHEAP)..... **800-542-8227**
- Great Salt Bay Sanitary District..... **563-5105**
- Great Salt Bay Water District..... **563-3010**
- Great Salt Bay School..... **563-3091**
- Healthy Kids **563-1818**
- Lincoln Academy High School..... **563-3596**
- Midcoast Humane (formerly Lincoln County Animal Shelter) **882-9677**
- School Superintendent AOS 93 **563-3044**
- Senior Spectrum..... **563-1363**
- Shellfish Warden..... **563-3200**
- Skidompha Library **563-5513**
- Transfer Station..... **563-1610**

