

The University of Maine

DigitalCommons@UMaine

Maine Town Documents

Maine Government Documents

2018

Town of Boothbay Maine Annual Report 2018

Boothbay, Me.

Follow this and additional works at: <https://digitalcommons.library.umaine.edu/towndocs>


This Town Report is brought to you for free and open access by DigitalCommons@UMaine. It has been accepted for inclusion in Maine Town Documents by an authorized administrator of DigitalCommons@UMaine. For more information, please contact um.library.technical.services@maine.edu.

Town of Boothbay

2018 Annual Report



Dedication



Bernice Spinney

05/19/1924 – 12/23/2018

Bernice served the Town of Boothbay for 33 years, starting in 1956 and retiring in 1989. She served the Town as Secretary as well as Town Clerk. Bernice was the first Town Clerk to have an office at the Town Office (in the old Town Office Building – currently Leighton and Associates). She retained the tradition of being available after hours at her home as well, usually for someone needing a Hunting or Fishing license. She was full of knowledge of the Town and was able to speak on Town history, often passing on this knowledge to her nephew current Selectman Charles “Chuck” Cunningham.

Bernice served her country in two wars, first enlisting in the WAVES in August of 1944 (serving during WWII). She was released to inactive duty in 1947, but was called back to active duty in April of 1951 to serve during the Korean War. She was awarded the American Campaign Medal as well as the World War Two Victory Medal. She was discharged as a 2nd Class Petty Officer from the United States Navy.

It is with great gratitude that we dedicate our 2018 Annual Town Report to Bernice for her service to her country as well as her home town.

Annual Report
of the
Town Officers

Boothbay
Maine



For the year ending June 30, 2018

Town of Boothbay
7 Corey Lane
PO Box 106
Boothbay, ME 04537-0106
207-633-2051
www.townofboothbay.org

Contents

Assessing Department.....	14
Auditors' Report.....	33
Board & Committee Members.....	4
Boothbay Fire Department.....	17
Boothbay Harbor Memorial Library	23
Boothbay Harbor Region Chamber of Commerce.....	24
Boothbay Region Ambulance Service	22
Boothbay Region Historical Society.....	27
Boothbay Region Refuse Disposal District	28
Boothbay Region Water District.....	31
Boothbay-Boothbay Harbor Cemetery District	21
Budget Plan FY 2020	131
Business Office	8
Class of 2018.....	13
Code Enforcement Department.....	15
Community Phone Numbers.....	3
Emergency Management	26
Governor	119
Harbormaster.....	19
In Memory Of	10
Municipal Officers	4
Personal Property Tax List.....	118
Public Works	16
Results – Annual Town Meeting, May 7, 2018.....	126
Results – Special Town Meeting, June 27, 2018	130
State Representative.....	121
State Senator	120
Town Manager	7
U.S. Representative.....	125
U.S. Senators.....	122
Warrant for the Annual Town Meeting, May 6, 2019	136

Community Phone Numbers

Emergency (Ambulance, Fire & Sheriff) – 911

<u>Town of Boothbay:</u>	Phone Numbers	Fax Numbers
Administration	633-2051	633-6620
Animal Control	380-7282	
Fire Chief	380-7286	
Fire Station	633-6437	
Harbormaster	380-7283	
Public Works	380-7189	
Boothbay Chamber of Commerce (seasonal)	633-4743	
Boothbay Harbor Chamber of Commerce	633-2353	
Boothbay Harbor Sewer District	633-4663	
Boothbay Region Ambulance Service (non-emergency)	633-7711	
Boothbay Region Elementary School	633-5097	
Boothbay Region High School	633-2421	
Boothbay Region Refuse Disposal District	633-5006	
Boothbay Region Superintendent's Office	633-2874	
Boothbay Region Water District	633-4723	633-7921
Lincoln County Communications (non-emergency)	882-7332 or 882-5512	
Maine Department of Transportation (Edgecomb)	882-5512	
United States Coast Guard	633-2644	
United States Post Offices:		
Boothbay	633-7536	
East Boothbay	633-3553	
Trevett	633-3403	

Town Website Address: www.townofboothbay.org

Email Addresses:

Town Manager – townmanger@townofboothbay.org
Assessor – assessor@townofboothbay.org
Code Enforcement – ceo@townofboothbay.org
Harbormaster – harbormaster@townofboothbay.org
Town Clerk – townclerk@townofboothbay.org
Public Works – publicworks@townofboothbay.org

Municipal Officers Board & Committee Members

Board of Selectmen – Overseers of the Poor

Charles R. Cunningham, Chairman (2016-2019)

Steven C. Lewis, Vice-Chair (2018-2021)

Kristina Ford (2017-2020)

Dale C. Harmon (2018-2021)

Michael Tomacelli (2017-2020)



Kristina Ford, Steven C. Lewis, Chairman Charles R. Cunningham, Michael E. Tomacelli and Dale C. Harmon

The Board of Selectmen is composed of five members elected at large for staggered three-year terms. The Board conducts business in regular meetings open to the public on the 2nd and 4th Wednesday of each month. The Selectmen are the chief elected officials of our community and are the policy making body of the Town of Boothbay.

Town Administration

Daniel G. Bryer, Jr. – *Town Manager, Tax Collector, Treasurer, Road Commissioner, Welfare Director, Right to Know Officer, Health Officer*

Business Office

Tracey Hodgdon Hyson – *Deputy Tax Collector, Deputy Treasurer, Registrar of Voters, Deputy Clerk, Assistant Welfare Director*

Andrea D. Lowery – *Deputy Tax Collector, Deputy Town Clerk, Deputy Registrar of Voters*

Lynn P. Maloney – *Town Clerk, Deputy Tax Collector, Deputy Registrar of Voters, Assistant Welfare Director*

Building & Plumbing Inspection – Code Enforcement

Lori Colton – *Code Enforcement, LPI*

Jason Lorrain – *Code Enforcement Officer, LPI*

Hillary Barrett – *Code Enforcement Assistant*

Assessing

John E. O'Donnell, III – *Assessor*

John E. O'Donnell & Associates

Public Works

Michael S. Alley – *Foreman*

Samuel J. Barter, Jr.

David K. Brewer

Anthony L. Goode

Roman Petersen

Harbormaster & Deputies

Peter B. Ripley – *Harbormaster*

Michael S. Leighton – *Deputy Harbormaster for Barter's Island, Sawyer's Island, Hodgdon Island, Cross River & Rocky Point*

Bradley D. Simmons – *Deputy Harbormaster for Damariscotta River, Little River, Linekin Bay, Card Cove, Grimes Cove & Outer Islands*

Fire Department

Richard R. Spofford – *Fire Chief, Forest Fire Warden*

Gary N. Arsenault – *Assistant Fire Chief*

John "Jack" R. Barry – *Assistant Fire Chief*

Emergency Management Director

Clarence "Scott" L. Campbell

911 Addressing Officers

Hillary Barrett – *E911 Addressing Officer*

Lori Colton – *Assistant Addressing Officer*

Animal Control Officers

Mary "Betsy" E. Pratt – *Animal Control Officer*

David L. Pratt – *Assistant Animal Control Officer*

Shellfish Warden

Nicholas Upham – *Shellfish Warden*

Boothbay – Boothbay Harbor Community School District Trustees

V. Kevin Anthony (2019)

Troy Lewis (2021)

Ashleeann Lowery (2020)

Boothbay – Boothbay Harbor Superintending School Committee

Kari Babcock (2020)

John C. Bertolet (2021)

W. Bruce MacDonald (2019)

Boothbay – Boothbay Harbor Cemetery District Trustees

Lorrain E. Hodgdon (2020)

Stanley W. Lewis (2019)

Kim W. Pinkham (2021)

Planning Board

Sam B. Morris (2021)-Chairman

Annette Stormont (2020)

Bruce Bowler (2019)

Margaret P. (“Peggy”) Kotin (2020)

Robert Ham (2020)

Dimereze M. McBride (2019) Alt.

Board of Appeals

Jeanne Fuller (2019)

Richard W. Perkins (2019)

Stephen L. Malcom (2019)

David Steinmetz, Sr. (2021)

Martin Page (2021)

James A. Tonon (2021)

Board of Assessment Review

Bernard “Skip” McPhee – Alternate (2021)

Boothbay Region Refuse Disposal District

Kirk E. Brewer (2019)

Charles R. Cunningham (2021)

Boothbay Region Water District

V. Kevin Anthony (2020)

Jonathan P. Lewis (2019)

Nell Tharpe (2021)

Port Committee

Lee “Rusty” Court (2019)

Larry W. Knapp, Chairman (2021)

Charles E. Fuller (2019)

Nathaniel F. (“Frosty”) Leonard (2021)

Barry J. Gibson (2019)

Winslow H. Russell (2019)

Shellfish Committee

Craig E. Barter (2021)

Stanley W. Barter, Jr. (2019)

Russell E. Pinkham (2020)

Town Manager



Daniel G. Bryer

The past year has proven to be a bit of a contrast to years past, life has slowed down again and the municipality will be moving forward with new initiatives borne of both vision and need. Collectively the Joint Economic Development Committee and Select board have identified areas that the town should look to address in the coming years. Broadband, housing, economic development, and our schools are some of the pieces of a very complex puzzle that our community will need to solve with both representation and hard work moving forward. This is an opportunity to shape the future of the peninsula; I believe we have the necessary ingredients and constituents to accomplish these goals.

As always, I would like to recognize the fine work done by the town staff. Whether in the Business or Code Offices or the Public Works department, I feel extremely fortunate to work with them.

We have seen years of growth municipally and I credit the Planning Board, Board of Appeals, and the Code Office for navigating through the process of ordinances, often times with a very hard decision to make and some that may have a very negative response. These positions are critical for a municipality and I believe we are in exceedingly capable hands.

The Business Office is run like clockwork: registrations, licenses, vital records, even marriages are all handled with a friendly approach and an eye toward detail. Most of the day-to-day traffic in the municipal building goes through this office and they are always efficient in processing the aforementioned tasks while maintaining all state and local legal requirements.

The public works team has a very tall order of maintaining sixty-four miles of road, all municipal floats and fields, as well as plowing and general repair work. In the winter often they are up all night keeping the roads safe to travel, and have a member on call twenty-four hours a day all year long. The list is long of tasks and repairs to be finished, but they always get the job done well.

Another service provided by the town is the Fire Department, and I think most residents have been impacted by them in some capacity or another over the years. They are hardworking, dedicated neighbors who take not only public safety seriously but also community involvement. The townsfolk are lucky in a time when other communities are struggling to maintain an adequate base for their department, we have both a thriving part time enrollment, and a part time junior enrollment as well. I believe this is because of the culture created and adhered to by these civic minded individuals.

Lastly, I would like to thank the Select board for their continued hard work in an often times thankless position, and for allowing me the opportunity to serve this community.

Daniel G. Bryer

Business Office



Andrea D. Lowery, Tracey Hodgdon Hyson and Lynn Maloney

The Town Clerk is in charge of maintaining the town's vital records. The office of the clerk runs all State and municipal elections. We license dogs, issue birth and death certificates, and marriage licenses. The business office also collects all tax payments, mooring and permit fees and registers vehicles.

Certified copies of Vitals (births, deaths, marriages) must be applied for with proof of ID. Applications can be found on our website www.townofboothbay.org. Please allow a 24-hour turnaround. Fees are \$15.00 for the first one and \$6.00 for each additional one done at the same time.

There were **17 births** recorded in Boothbay for 2018; 9 females and 8 males born to Boothbay residents. Congratulations to all the families with new babies.

There were **32 deaths** recorded for 2018. There were 15 females and 17 males. The youngest was 44, and the oldest was 102 years old.

We issued **14 marriage licenses** during 2018. There were 9 Boothbay residents, and 5 non-residents. People came from Maine, New Hampshire, Massachusetts and New York. To apply for a marriage license you will need to make an appointment for both of you to come in to our office together with picture identifications. Allow an hour for the process. If married before, you must show *original* divorce papers or a spousal death certificate. You will complete a marriage intentions form, and sign it in the presence of the clerk or deputy. The fee is \$40.00.

Boothbay residents licensed a total of **374 dogs** during calendar year 2018. Dog license fees remain at \$11 per dog, or \$6 for spayed/neutered dogs. When licensing at our office, please bring in a current rabies certificate. A spaying or neutering certificate will be required if it is a first time license. If you would prefer to do it online, please see the website below. Betsy Pratt is our Animal Control Officer, and her assistant is David Pratt. She may be reached by calling her cell phone 380-7282.

Since June 2018 we have issued a total of **12 commercial shellfish licenses**, and **52 recreational licenses**. Our shellfish warden is Nicholas Upham. The Town of Boothbay Harbor is the host town for the Shellfish Ordinance once again.

For **vehicle renewals**, please bring your old registration, current *accurate* mileage and proof of insurance. If you would prefer to do it online, please see the website below. **First time registrations** require additional paperwork and cannot be done after 4:00 pm or online. All vehicles 1995 or newer require a title

For **tax payments**, please bring in the stub from your tax bill. Tax bills go out in July, with the first ½ due in August and the second ½ due in February. We *do not* send a second notice.

For MOSES transactions, please bring in last year's registration or the "ME" number from your **boat, ATV or snowmobile** or last year's license or MOSES number for **Hunting or Fishing licenses**.

Online services you may access are:

www.maine.gov/online/bmv/rapid-renewal to renew a vehicle or trailer or to request a reminder notice.

www.maine.gov/online/sporting for hunting/fishing licenses and boat, snowmobile & ATV re-registrations.


www.maine.gov/online/dog_license to register your dog.

During 2018 we had the following **meetings and elections**:

May 7, 2018	Annual Town Meeting
June 12, 2018	State Primary and Referendum
June 27, 2018	Special Town Meeting
November 6, 2018	State General/Referendum

Lynn Maloney
Town Clerk

In Memory Of



Arthur Delano Webster

5/17/1946 – 09/09/2018

Arthur Delano Webster, a native son of the Boothbay area, made his first public appearance as a budding musician at the age of twelve. He sang and played a blue grass tune on his banjo at the YMCA event at the Opera House. Catching his thumb in the strings was part of his act; and the resulting laughter and applause spurred him to pursue a musical career, which he maintained successfully throughout his lifetime.


Following his graduation from UMO, Arthur began teaching in East Boothbay at the Harbor School, a learning program for at-risk youth. The next major phase of his life was the good fortune of meeting Faith Foster, his future wife. Together they designed and built a unique home on the Matthew's Road in Boothbay on a lot where the Webster ancestors built a home in the 1800s. Arthur and Faith, as a team, endorsed the values of community by serving as volunteers at elections, supporting local events, and upholding the goals of education, to name just a few.

An indication of the wide appreciation for Arthur's selfless dedication to this region was his being selected as Grand Marshall of the Windjammer Parade. He was deeply honored to have been given this role, saying "I thought I was too young for this!" In his life, he rarely took advantage of the spotlight, except to give a bow to his audience.

In Memory Of

Ralph L. Carter

5/04/1942 – 08/28/2018



Ralph L. Carter, lifelong lobsterman, was very involved in service to town and country. During his younger years Ralph served in the United States Navy as a Gunner's Mate, being meritoriously awarded many ribbons and the prestigious Sailor of the Year award. After returning home from the military he married his high school sweetheart Mildred Fuller. Ralph then established the Linekin Bay Boatyard, repairing and building boats from the exact site of the Jacob Fuller Shipyard, circa (1835-1900).

He was one of the original charter members of the Boothbay Region Co-op, serving as Treasurer, and he served on the East Boothbay Water Board before the towns consolidated. He also served the Town of Boothbay for many years as Deputy Harbor Master for Linekin Bay, one of his many titles. Many a time Ralph rescued a summer person's boat off the rocks. During all his free time he raised three children, Mark, Matthew and Victoria and was happily married for 54 years.

Recollections by Mark Carter, April 3, 2019.

In Memory of

Mary Dodge Brewer

1/19/1941 – 7/15/2018

Mary Dodge Brewer, longtime Boothbay resident committed over six decades of service to the Boothbay region. In 1951 she moved to Main Street (Ocean Point Rd.), East Boothbay, just a few doors down from the East Boothbay School which she attended. Mary graduated from Boothbay Region High School in 1959 where she was class president and involved in almost every activity possible. Her quote in her high school yearbook was "energy and persistence conquer all things." She went on to further her education at the University of Maine, studying journalism, and also at the Katherine Gibbs School in Boston.

Mary spent well over 50 years at the community newspaper, The Boothbay Register, starting as a work study intern and retiring as the managing editor. During her career she won many awards, including being named Maine Press Association Journalist of the Year. She also served on the board of directors and as president of the organization. In 2013 she was inducted into the New England Press Association Hall of Fame and also the Maine Press Hall of Fame. Locally she had been active in various organizations, including the Fishermen's Festival and the Fishermen's Memorial Fund, the Chamber of Commerce and many others. The Boothbay Region YMCA honored her with their Character Development Award in 2012, and the Boothbay Harbor Rotary Club presented her with its Lifetime Service Award in 2015.



Photo taken by Robert Mitchell.

In Memoriam

Name	Age	Date of Death
Anthony, Vaughn C.	81	12/25/2018
Baumm, Norman Craig	84	02/08/2018
Brewer, Mary F.	77	07/15/2018
Calhoun, Grace D.	96	02/06/2018
Carter, Ralph Louis	76	08/28/2018
Cavanaugh, Linda Marie	67	10/11/2018
Cole, Robert J.	81	02/18/2018
DeCosta, Edward W. Jr.	89	03/07/2018
Fairley, Mary Alice	102	08/17/2018
Gregg, Bryan James	44	07/16/2018
Gregory, Philip O. III	54	11/06/2018
Grover, Neil S.	59	03/14/2018
Hodgdon, Anita L.	60	01/18/2018
Hodgdon, Jeffery P.	63	05/13/2018
Matthews, Mary Alice	91	08/26/2018
Nieman, Sandra A.	55	06/15/2018
Olson, Leslyn Christine	65	04/28/2018
Peaslee, Mary Etta	76	09/21/2018
Peters, David C.	61	10/14/2018
Peters, Dennis W.	63	08/08/2018
Peters, Janet E.	84	03/21/2018
Pinkham, Owen H.	83	10/17/2018
Reed, Eugene Frank Sr.	83	02/13/2018
Robison, James A.	90	07/07/2018
Seybold, Gertrude B.	100	03/01/2018
Slocum, Jean B.	98	11/30/2018
Spinney, Bernice Mae	94	12/23/2018
Spofford, Jane M.	84	10/19/2018
Warren, Harold G. Jr.	78	10/06/2018
Webster, Arthur Delano	72	09/09/2018
Wiley, Frank W.	77	04/05/2018
Williams, Barbara N.	94	06/14/2018

Total Deaths: 42

Class of 2018

Cameron Daniel Alley	Brooke Anne Harmon
Kyle Edward Alley	Jay Robert Hasch
Emily Kate Amaral	ReAnna Heino
Kyle Jacob Ames	Max Josef Hoecker
Hunter Alan Arsenault	Riley Johnson
Hayden R. Brewer	Courtney Hope Lewis
Jacob Rory Brewer	Kayla Loraine Lewis
James Brewer	Tayla Lewis
Page Webster Brown	Taylor D. Lowery
Annie Marie Bryer	John Marshall
Graham Gordon Bryer	Madeleine L. McLellan
Samuel Burnham	Jacklyn Elizabeth McLoon
Devyn W. Campbell	Sydney Elizabeth Meader
Evy Martha Case	Sydney Rose Marie Mercier
Summer Hope Chamberlin	Kylie Alexandra Michael
Michael Clay-Allen	Victoria Morin
Cameron Robert Allan Crocker	Natalie Paige Murray
Isabelle A. Curtis	Sierra Rae Murray
Connor M. Demmons	Emma Carlyn Pearce
Eve R. Dolloff	Teddie Petersen
Tyler J. Field	JoAnna Closson Shaw
Madison Hodgdon Gaudette	Lillian M. Sherburne
Sarah Gentry	Nicholas Austin Simpson
Nathan L. Graves	Denise Ivy Stover
Hailey S. Greenleaf	Rebecca E. Taylor
Elijah M. Gudroe	Lovely Jehness Uberita
Elizabeth Christine Ham	Jacob Dalton Isiah Wilson

The gold cords worn by the Honor Students are gifts of the late Reverend and Mrs. A.H. Cann

The Gold Stoles are worn by Members of the National Honor Society

“Pomp and Circumstance” performed by the BRHS/BRES Band

Assessing Department 2018

Office hours - Wednesdays
Available for appointments 10:00 AM – 4:00 PM

Office Staff

John E. O'Donnell III, Assessor

Mike O'Donnell

Phone 207-633-2051 xt17

Email: assessor@townofboothbay.org



On Line Assessment and Tax Information

- **Date of Assessment:** April 1, 2018
- **Fiscal Year** July 1, 2018 to June 30, 2019
- **Commitment Date** July 24, 2018
- **Tax Rate** \$ 9.30/ \$ 1,000
- **Certified Ratio** 100 %
- **Taxable Valuation** \$ 1,000,671,642
- **Net raised by property tax** \$ 10,225,235

The Town of Boothbay offers on-line assessment data <http://jeodonnell.com/cama/boothbay/> or <http://www.townofboothbay.org>

Exemptions

Homestead Exemption - This program provides property tax relief for individuals who have owned homestead (permanent residence) property in Maine for at least twelve months and make application to the local assessor. The exemption reduces the taxable value of the property by \$20,000.

Veteran Exemption - A veteran who has served during a recognized war period and is 62 years or older; or, is receiving 100% disability as a Veteran; or, became 100% disabled while serving, may make application to the local assessor and be eligible for up to \$6,000 in reduced taxable value.

Blind Exemption - An individual who is determined to be legally blind may make application to the local assessor and may receive up to \$4,000 in reduced taxable value.

Business Equipment Tax Exemption (BETE) - BETE is a 100% property tax exemption for eligible business personal property first subject to tax on or after 4/1/08. The BETE application must be filed with the local assessor. Please use the following link for more information.

<http://www.maine.gov/revenue/propertytax/propertytaxbenefits/bete.htm>

Code Enforcement Department

Office hours 9:00 AM – 4:30 PM Monday through Friday



Lori Colton and Jason Lorrain



Hillary Barrett

Office Staff – Department phone number: (207) 633-2051

Jason Lorrain, Code Enforcement Officer/Local Plumbing Inspector

Email: ceo@townofboothbay.org OR jlorrain@townofboothbay.org

Lori Colton, Code Enforcement Officer, Local Plumbing Inspector, Asst. Addressing Officer

Email: lcolton@townofboothbay.org

Hillary Barrett, Code Office Assistant, Addressing Officer

Email: hbarrett@townofboothbay.org

Code Enforcement had another busy year in 2018 coordinating with the residents of Boothbay for permit assistance, zoning inquiries, Planning and Appeals Board meetings, as well as concerns regarding the ordinance and the environment. In all instances the department's goals are to assist the public to the greatest extent possible. We like to maintain an open door policy for anyone interested in the Town Ordinance and encourage questions and comments.

Although the following building permit summary is similar to last year, our office has seen a marked increase in new demolitions and shoreland vegetation permits. Interior plumbing permits and new and renovated septic systems are on the increase.

2018 Building Permit Summary

New Dwellings -	19	Demolition -	14
Additions, Renovations -	43	Shoreland Permits -	55
Porches/Decks -	14	Piers and Wharves -	12
Sheds, Garages, Workshops -	33	Commercial -	7
PLUMBING		Certificates of Occupancy -	3
Interior-	62	Other -	18
Septic Systems-	51	TOTAL	331

Public Works



Samuel Barter, Road Foreman Michael S. Alley, David Brewer, Roman Petersen and Anthony (Tony) Goode.

Late winter, early spring 2018 met us with various damaging wind storms causing several weeks of cleanup before we could start our usual summer prep. With the summer prep finally done and the construction and paving season upon us, we negotiated a “while you’re here” plan with the roundabout contractors to pave Chapel Street and Common Drive. Meanwhile we were repairing, ditching and replacing culverts on Matthews Road, Presley Drive and Middle Road in preparation for paving. Also during this time we had to repair and pave a section of Shore Road damaged by the spring wind storms. This was paid for using funds made available by FEMA.

We installed the shoulders in the fall, being interrupted by another extremely strong wind storm causing several more weeks of cleanup. All work was finished in time to prep for winter 2018 / 2019. During this time we replaced our aging and well-worn 2005 John Deere backhoe with a 2019 John Deere backhoe.

None of this would be possible without the dedication and hard work of my crew. In closing, I would like to thank the Selectmen, the Town Manager and the town’s people for their support and kind words I receive throughout the year.

Respectfully,
Mike Alley
Public Works Foreman/Director



In 2018 we upgraded to a new John Deere 410G Backhoe / Loader to replace the old model that had over 9,000 hours on it.

Boothbay Fire Department



To the Board of Selectmen, Town Manager, and Citizens of the Town of Boothbay,

I hereby submit the 2018 Boothbay Fire Department annual report for January 1st, 2018 through December 31st, 2018. The Fire Department responded to 171 calls this year which are summarized on the following page.

We received two grants this year. One was from the McEvoy Foundation for a gate valve and Nomex hoods that protect the firemen in smoke and gas environments. The second was from the Maine Municipal Association for traffic signage and high visibility vests for traffic control.

The department was also given approval by the Selectmen to replace our 1994 Brush truck. This new truck will be used in many functions. Electric door openers were also added to both stations for making it easier getting in and out of the trucks.

We continue to train with our yearly mandatory training.

I would like to thank all the Officers and Firemen for their hard work and dedication to the department. Also, I would like to thank the Boothbay Region Miss Fires.

Sincerely
Richard Spofford
Boothbay Fire Chief

Call Report – 2018

Nature of Call	Number of Calls
Fire alarm	40
Motor Vehicle Accident	30
Trees in roadway	7
Wood fire	4
Structure fire	3
Trees on wires	13
Car fire	4
Chimney fire	3
Mutual Aid BRAS	2
Mutual Aid Boothbay Harbor Fire	7
Mutual Aid Edgecomb Fire	2
Mutual Aid Wiscasset Fire	2
Wires down	3
Electrical fires	4
CO alarm	9
Dog rescue	1
Smoke in house	2
Boat in wires	1
Dryer fire	1
Traffic control	9
Public service	14
Flooded basement	2
Propane leak	2
Rescue	2
Investigation	2
Rekindle	1
Storm coverage	<u>1</u>
Total Number of Calls	171

Harbormaster



The On-Line Mooring Data Base continues to be a great asset for the Town. The system has been updated by the provider and it is even more user friendly. We are now in the sixth year with the On-Line system and it only gets better. I would like to thank all the mooring owners who paid on-line. When paying your mooring fees, please update your inspection information. Remember: mooring fees are due AUGUST 15th every year. If you have email, I will send a reminder but either way it is the mooring owner's responsibility. The date doesn't change. No exceptions.

The identification of work floats and their owners will continue to be a major focal point in 2019. If you have a work float, please make sure you have the required Army Corps of Engineers permit and that your mooring number is on your float and mooring. Please reduce the risk to other boaters by maintaining your work floats. Make sure the floats are secured properly. Old gear that is no longer serviceable should be disposed of properly, not left to be washed off the work float in a storm. Two old floats were removed from Little River in 2018. More old floats in other areas will be removed in 2019.

2018 phone calls and e-mails were typical in nature. Skiffs, dinghies and kayaks missing or adrift top the list. I have stickers at the Town Office for identifying your small craft from the Coast Guard Auxiliary. They have room for your name and contact information. Please come by and pick one up. Several calls were received about vessels tying up too long to the docks at Shipbuilder's Park and Knickercane Bridge Launch Area or gear left for over forty-eight hours. Owners were contacted. I also conducted several wharf and weir hearings for the town.

There are currently 865 registered moorings in the Town of Boothbay:

<u>Location</u>	<u>Total</u>
Barter's Island	123
Sawyer's and Hodgdon Islands	87
Card Cove, Grimes Cove-Ocean Point	72
Cross River and Rocky Point	41
Damariscotta River	193
Linekin Bay	249
Little River	85
Outer Islands	15

The Port Committee meets on the first Thursday of the month as needed at the Town Office. I would like to thank Chuck Fuller, Larry Knapp, Win Russell, Rusty Court, Barry Gibson, and Frosty Leonard for all their time and efforts. No meetings in 2018 but I am planning some for fall of 2019.

The Town of Boothbay has two Deputy Harbor Masters. The west is covered by Bradley Simmons: Linekin Bay, Ocean Point, Grimes Cove, Little River, Damariscotta River and the Outer Islands. The east is covered by Michael Leighton: Barter's Island, Cross River, Rocky Point, Sawyer's Island and Hodgdon Island. I would like to thank you both for all your time and efforts.

Respectfully submitted,

Peter B. Ripley

Harbormaster

Office phone: 315-8019

E-mail: harbormaster@townofboothbay.org

Boothbay-Boothbay Harbor Cemetery District

January 1, 2018 - Cash on hand		\$13,342.04
Received:		
Interest & Dividends	\$9,275.66	
Sale of Lots	10,000.00	
Town of Boothbay Harbor Appropriation	15,000.00	
Town of Boothbay Appropriation	18,000.00	
E. S. Dunton Trust	8,690.63	
Misc. Interest	122.43	
Transfer from Lot Sales	10,000.00	
Transfer from E.S. Dunton Trust	12,000.00	
Barter's Island Comm. Ass'n.	500.00	
Transfer from Capital Improv.	5,000.00	
Refund - Insurance	82.00	
	<u>\$88,670.72</u>	
Total Received		<u>88,670.72</u>
		\$102,012.76
Paid:		
Contracted Services - Mowing	\$29,200.00	
Maintenance	8,359.65	
Supplies	79.95	
Insurance	1,102.00	
Paving Evergreen Cemetery Rd.	17,000.00	
New entrance Evergreen Cemetery	1,500.00	
Archway Evergreen Cemetery	4,200.00	
Cleanup Evergreen Cemetery	4,702.87	
Oak Lawn Cemetery fence repair	500.15	
Pear Street Cemetery - fill in holes	<u>550.00</u>	
Total Expenses		\$67,194.62
To Reserve Accounts:		
Lot Sales	\$10,000.00	
E. S. Dunton Res.	8,690.63	
Misc. Interest	<u>122.43</u>	
Total Reserve		18,813.06
Cash on hand Dec. 31, 2018		
Checking Account		<u>16,005.08</u>
		\$102,012.76
Special Accounts		
Global Atlantic	\$367,039.20	
E.S. Dunton Trust	7,566.97	
Lot Sales	14,118.93	
Garage Trust	25,320.43	
Raymond James	72,255.79	
Capital Improvement Account	<u>8,063.90</u>	
	\$494,365.22	

Boothbay Region Ambulance Service (BRAS)

Greetings to the Residents of Boothbay:

On behalf of the Board of Directors it is my pleasure to report the activities of the Boothbay Region Ambulance Service for fiscal year 2018. Following our first year in the new station we have been working on enhancing our training center with the installation of a simulation lab, which includes a mock-up of an ambulance patient compartment. The focus of our training this past year included several certification courses related to trauma management, advanced life support and critical decision making in a medical setting. We've also continued with our innovative project which places our staff in hospital-based clinical experiences.

In October we took delivery of a new ambulance. We are in the process of transitioning our fleet from traditional bench seating to safer, more patient focused designs. This modern floor plan is the latest in technology and, while conservative on "bells and whistles," is a significant step forward on safety and work flow. Half of the cost of the replacement is funded from our capital program while the second half is funded with a temporary loan while we fundraise to retire the debt. We are very grateful for the support of the communities we serve!

One of our goals for 2019 is to continue our transition from volunteer and part-time staff to a more stable model that includes another full-time position. We face a tough labor market and too often per diem staff are called back into their full-time service to fill a sudden shift vacancy. This is disruptive to our shifts and lends to inconsistent coverage at times.

Finally, we've had quite a year with call volume - 1,639 calls in our fiscal year. One of our busiest years ever. Our staff has worked hard to provide the best care possible and we appreciate their efforts in serving our community.

Sincerely,
Rob Ham, President
Board of Directors

Boothbay Harbor Memorial Library

2018 was a banner year for BHML. It was the first full year since 2015 with no staffing turnover or change. Harolyn Hylton, the Public Services/Children's Librarian, was hired in December 2017 and came to work with the team in January.

In the circulation department, **we lent out 29,085 items; digital checkouts increased 38% to 4,674 items; discount museum passes were used 152 times, and the Orion StarBlast telescope and GoPro cameras were borrowed 9 times each.** Volunteers coordinated and delivered 658 books and 27 DVDs to our homebound patrons.

In August, the Maine State Library upgraded and rebranded the state's suite of databases and online services; it is now called **Maine Digital Library** and can be accessed through BHML's website: bbhlibrary.org/digital/. In September, we **upgraded the library's free public wifi network**. We installed a new switch, hard lined the public computers, and added 3 new wireless access points (including one to beef up the signal available outside of the library).

BHML offered **228 free public programs in 2018 enjoyed by 4,017 people**. February – June we hosted the Maine Humanities Council "Let's Talk about It" book club series "Refreshing the Whodunit." The series met with success and spun off into a permanent book club for mystery lovers that meets monthly on Saturdays.

In April we hosted the **second Annual Earth Day Fest**, and welcomed even more participants for the event including: Boothbay Railway Village, Boothbay Region Garden Club, Boothbay Region Land Trust, Boothbay Region Refuse Disposal District, Boothbay Region Water District, Boothbay Sea & Science Center, Coastal Maine Botanical Gardens, Hearty Roots, and the Lincoln County Gleaners.

We **added 3 new storytimes** sessions (*Storytime Picnic* at Harold Clifford Park in July & August, *Storytime On Demand* on Saturdays, and *PJ Storytime* on Wednesday nights). We **collaborated with BRES** to make the year's Maine Student Book Award titles available to students through the summer and to bring the MathCounts "mathletes" to practice at the Library under the tutelage of Rita Arnold (Library Board of Trustees) and Desiree Scorgia (Assistant Director). Throughout the summer, for high school students, BHML hosted Jane Watkins (educational consultant and BRHS alumna) to support students with college Common Applications.

We continued the Fair Weather Films on the lawn, Windjammers for Wee Mateys, Books in Boothbay, the ever-popular Halloween Parade, and rounded it all out with a visit from Santa and Mrs. Claus, where library staff and trustees **gave out over 200 books, one to each child after they visited with Santa.**

Respectfully submitted,
Joanna M. Breen
Executive Director
Boothbay Harbor Memorial Library

Boothbay Harbor Region Chamber of Commerce

The mission of the Boothbay Harbor Region Chamber of Commerce is to promote a positive business climate by focusing on advocacy, access and leadership.

The BHRCC is currently served by the Board of Directors: Ken Rayle, President; Benjamin Teel, Vice President; Elaine Jones, Secretary; Neal Jones, Treasurer; Douglas Goldhirsch, Sarah Morley, Benjamin Rankin, Karen Salentino, Bob Drury, Ramsey Lafayette, Roger Ferrell and Nicholas Ullo. Patricia Royall is the Chamber's Executive Director. Kathrine Norcott currently serves as the Member/Visitor Relations Coordinator and Sara Moore serves as Chamber's Administrative Coordinator.

In November of 2017, the Board of Directors voted to create an Advisory Board for BHRCC. The Advisory Board will help enlarge the community presence of the Chamber and tap into individual expertise not currently on the Board. Advisory Board members include: Art LaMothe, Attorney; William Royall, Artist; Kris Ward, Volunteer; Wayne Moore, Cabbage Island Clambakes; Dorothy Ferrell, retired lobbyist; Scott Larsen, LBR; Audrey Miller, Cottage Connections; Ted Perkins, Hammond Lumber; Alan Hinsey, LCI Fiber Optics; Joanna Breen, Executive Director, Boothbay Harbor Memorial Library; Keith Laser, Superintendent AOS 98 Schools; and Angelo Deguilian, Spruce Point Inn.

The BHRCC continues to be the leading organization in promoting tourism and providing visitor services for the region. The Chamber distributes 85,000 Region Guides and Maps to all the AAA offices throughout New England, as well as Chambers statewide, the Maine Tourism Association, Maine Turnpike Visitor Centers, the Portland Jetport and The Portland Visitors Center. In addition, the BHRCC provides reduced cooperative advertising opportunities in YANKEE, DownEast Magazine, PORTLAND Monthly, MAINE Magazine, and Maine Invites You. The BHRCC website continues to be an extremely active resource of information on our Region with over 600,000 views annually.

There are 236 businesses, organizations and individuals that currently make up the BHRCC membership. A majority of the membership is related to the tourism industry; however, the Chamber continues to cultivate new members in the service industries of the Region through its "Chamber Chat" programs and workshops. Our weekly newsletter, "Chamber Connections," continues to be a method of sharing information within our membership; we also have a monthly newsletter which goes out to over 10,000 visitors who have signed up over the past years to receive information on the Region. In order to respond to a larger online visitor, the Chamber has developed digital media advertising on its website and through Constant Contact. This allows its members to send out targeted announcements of their events or specials.

This past year, the Chamber continued its success with events such as our Business After Hours (we had 15 in 2018), The Claw Down – partnering with Compass Rose Events and the first annual Boothbay Food and Music Festival, Harbor Lights and the Annual Community Awards Celebration. The Community Awards Celebration featured keynote speaker, Yellow Light Breen from the Maine Development Foundation, and Senator Angus King who spoke to attendees about the importance of collaboration and focusing on workforce development and training.

For the second year, the Chamber has been actively involved in regional education and workforce training opportunities. This past year, the Chamber spearheaded a trip to Mount Blue High School including AOS 98 administration, BRCRC, Rotary, LincolnHealth, the Congregational Church, Lincoln County Planning Commission and interested community members. The committee still meets on a regular basis with new Superintendent, Keith Laser, to address some of the education and workforce skills training issues we have here in our region. The collaboration consists of BRCRC, The Recovery Program, LincolnHealth, Boothbay Harbor Country Club, Lincoln County Planning Commission, Congregational Church, Maine State Economic Development Office, CMMC, and private individuals who want to help with this endeavor. In October, the Chamber hosted an Education and Workforce Training breakfast workshop and invited School Board officials, School Trustees, and Selectmen from Edgecomb, Southport, Boothbay and Boothbay Harbor.

In 2018, the Chamber initiated the first annual Boothbay Harbor Region Sculpture Trail to bring public art to the region, boost economic development, showcase the natural beauty of the Region and support artists through the sales of the sculptures. To date, 17 pieces have been installed in the downtown corridor of the Harbor with 6 more pieces planned for installation this spring. The Boothbay Harbor Region Sculpture Trail is the only condensed sculpture trail in the state and in its first year the Chamber distributed close to 5,000 sculpture trail maps to visitors and local businesses.

In January, the Board of Directors unanimously voted to proceed with opening a Visitor Information Center located at 25 Route 1 in Edgecomb to capture the 6-9 million cars that drive by that location annually. The MidCoast Visitor Information Center will be staffed 7 days a week and provide travelers with information about the MidCoast Region. LCI Fiber Optics has donated a 55-inch touch screen to help visitors explore the region digitally and download information to their mobile devices.

The BHRCC also operates a year-round welcome center and administrative offices at 192 Townsend Avenue. The Chamber strives to provide outstanding customer and visitor service to all. We would like to thank all the businesses, organizations, individuals and Town officials whose continued support of the Boothbay Harbor Region Chamber of Commerce help make this region strong.

Respectfully submitted,
Patricia Inness Royall, Executive Director
Ken Rayle, President, Board of Directors

What is Emergency Management?

Emergency Management is a community-wide effort to incorporate all available resources to mitigate, prepare for, respond to, and recover from all emergencies and disasters.



Larry Omland, Clarence Campbell, Mike Ciccarelli

I would like to take this opportunity to thank Larry Omland who stepped down as the Boothbay Region Emergency director assistant from Boothbay Harbor. His knowledge and experience were instrumental in my growth as EMA director. Also, I would like to thank Mike Ciccarelli, the Regional Emergency Management director assistant from Southport. Once again, his knowledge, experience and dedication is unmatched. To both gentlemen, my hats off to you.

We finally started to receive our payments from the October 2017 storm. The breakdown is as follows:

Boothbay – Total award \$68,772.16 with the Fed share at 75%, State at 15%, and local at 10%

Boothbay Harbor – \$7,292.05; the breakdown is the same

Southport – \$8,232.49; the breakdown is the same

We received more for Boothbay as I mitigated Shore Road, Ocean Point, to hopefully start to get it back to somewhat normal and help prevent future damage.

Training is always top priority in today's changing world and this coming year will be no exception. Lincoln County EMA has purchased a program called DH4 Live which will help us track damages live during an event and report them directly to Lincoln. The program also will help after the event with reporting and hopefully cut down on the hours of FEMA paperwork that come after the event.

Be Safe, Use Common Sense,
Clarence Campbell
Boothbay EMA Director

Boothbay Region Historical Society

During 2018, our 51st year, we enjoyed the support of both Boothbay and Boothbay Harbor voters. The funds voted by townspeople helped us to fulfill our purpose of preserving and increasing knowledge about our region's past.

We held regular year-round hours at the museum in Boothbay Harbor on Thursdays through Saturdays, 10 a.m. to 2 p.m. Over 1,000 people came to the museum, about two-thirds of them to buy books and photos or in search of specific information about families, houses, businesses, vessels, and other historical matters. The balance browsed through the six rooms of local artifacts. We sent out two newsletters and monthly e-updates. We had four speakers and held four open house events. We had a bake sale and a silent auction in addition to our fall cheese sale held at the Boothbay Railway Village and a cheese and bake sale in our front yard. In December we opened our World War I uniform exhibit and our community uniforms from the mid-1900s.

We provided news items and articles on local history to the townspeople and others through the *Boothbay Register*. We are an active research facility, assisting people locally in their search for information on family, houses, vessels, and places. We also carry on correspondence with people all over the country and abroad who have an interest in Boothbay region history, and when asked, we help the town offices with research.

We have many active volunteers who donated more than 2,000 hours of work this year. Some projects done by volunteers were: preparing exhibits, organizing public events, computer data entry, checking the order of photos and documents, manning the building, making repairs, helping with property clean up, helping with mailings, and documenting new collections and artifacts. Our building has undergone much needed repairs to the roof and front windows and inside walls.

The sources of our income this year were: donations by individuals and the towns; one grant; membership dues; and sales of books, maps, papers, and photographs.

Our holdings of artifacts, collections, and documents increased by four linear feet of documents, 12 books, approximately 200 photographs or images, and more than 48 artifacts. Among the donations were an Indian war club made by Nick Ranco from Linda Giles and given to Ernie Giles in 1963; and a circa 1900 wooden sled from Burton Orne's house at Lobster Cove.

We thank the townspeople for their willingness to contribute to the preservation of local history.

Respectfully submitted,
Jane E. Johnston
Office Manager

Board of Trustees

Charlie Bamberg	Lorraine Hodgdon
Jim Botti	Susan Lloyd
Judy Eastwood	Jan Reit
Kay Evans	Laurie Simmons
George Friant	Ann Sutter
Sarah Giles	Kathy Tibbetts
Bill Hammond	Kay Wilder

Boothbay Region Refuse Disposal District

PO Box 105, Boothbay, Maine 04537

633-5006 • www.boothbayrefuse.com



This past year we saw many changes. In July we purchased Giles Rubbish. This keeps jobs local and is a long-term investment to help lower taxes over time. The revenue that is created will go toward cost at the transfer station to lower your contribution.

The new processing plant for trash has had a delay and is now expected to open April 2019. If interested, you can follow their progress and get information on how the plant works by following them on Facebook or their website online. A simple google search of Fiberight Maine will give you a host of information.

As always, thank you for your continued support and feel free to stop by the office anytime with any questions. The Board of Directors meets monthly on the second Thursday of every month at 5:00 PM; you are always welcome to attend.

Winter Hours: Monday through Saturday 8:00 AM to 4:00PM (October 16th- April 15th)

Summer Hours: Monday through Saturday 8:00AM to 5:00PM (April 16th- October 15th)

Board of Directors:

Rob Hopkins, Treasurer, Southport
Kurt Crosby, Clerk, Edgecomb
Kirk Brewer, Personnel, Boothbay
Charles Cunningham, V. Chair, Boothbay
Gary Farnham, Chairman, Boothbay Harbor
JD Warren, Boothbay Harbor

BRRDD Staff:

Steve Lewis, Manager
William Johnson, Foreman
Rena Smith, Asst. Foreman
Tyler Balsdon, Driver
Jake Hodgdon, Attendant
Shane Therien, Attendant

Steven Lewis, Attendant
David Manson, Attendant
Rob Latter, Driver
David Brewer, Driver
Anastasia Giles, Bookkeeper

BOOTHBAY REGION REFUSE DISPOSAL DISTRICT
Calendar Year 2018 Operations Summary
DISPOSAL SUMMARY

MSW - Compacted Solid Waste to Penobscot Energy Recovery Company		Calendar Year 2017
Shipped 347 Containers - 4,549.21 Tons		4,638.20 Tons
Average Cost per Ton - \$84.60 (tipping fee only)	\$386,682.55	\$392,391.72
Performance Credits Received 2017	(\$53,478.32)	(\$64,098.77)
Total Cost -	\$333,204.23	\$328,292.95
CDB - Construction/Demolition/Bulky to the Waste Management Landfill		Calendar Year 2017
Shipped 362 Containers - 2,725.91 Tons		2,408.47 Tons
Average Cost per Ton - \$64.20 (tipping fee at landfill)		
Total Cost	\$175,003.00	\$154,623.77

		Calendar Year 2017
TOTAL TONS DISPOSED: 7,275.12	COST: \$508,207.23	7,046.67 Tons \$482,916.72

THE DISTRICT PAID TO RECYCLE THESE MATERIALS

Material	Cost	Cost Savings	Calendar Year 2017	
			Tons	Cost Savings
E-Waste (TVs, computers etc.)				
Shipped 30.89 Tons	N/A	\$4,914.23	48.65	\$4,914.23
Tires to BDS Recycling				
Shipped 18.64 Tons	\$1,677.60	\$0.00	24.75	\$2,146.65
Waste Oil to Clean Harbors				
Shipped 5,950 gallons (25.1 T)	\$1,320.00	\$1,957.80	5,950 gallons	\$1,957.80
Cooking Oil				
Shipped 3,000 gallons (14.3 T)	\$0.00	\$1,115.40	3,000 gallons	\$1,115.40
Asphalt shingles to Commercial Paving				
Shingles 490.55 tons	\$28,049.64	\$2,489.36	420.98	\$3,367.84
SUBTOTAL - PAID TO RECYCLE				
	Expense	Cost Savings	Calendar Year 2017	
Tons: 579.48	\$31,047.24	\$11,355.27	533.78 tons	\$11,355.27

**BOOTHBAY REGION REFUSE DISPOSAL DISTRICT
2018 RECYCLING AND PROCESSING SUMMARY**

Material	Tons	Income	Cost Savings	Calendar Year 2017	
				Tons	Income
CARDBOARD	311.10	\$20,930.62	\$29,242	293.95	\$43,011.50
NEWSPRINT	67.64	\$2,776.51	\$6,858	74.93	\$6,134.11
MIXED PAPER	144.44	(\$3,627.19)	\$9,305	128.80	\$6,641.30
PLASTIC (HDPE)	16.07	\$4,847.37	\$894	10.25	\$3,767.76
GLASS/mixed	79.51	\$ N/A	\$6,360	83.30	\$ N/A
STEEL/TIN CANS	14.86	\$2,005.48	\$1,328	16.33	\$1,287.34
SCRAP METALS	266.37	\$34,628.10	\$29,001	441.36	\$43,556.80
COMPOST	600.00	\$ 0.00	\$47,400	600.00	\$0.00
GREEN WOOD WASTE					
Chips - Residents	511.20	\$4,648.50	\$51,370	511.20	\$4,648.50
Chips - Biomass	7,609.44	\$126,081.29	\$479,395	4,370.98	\$92,060.56
Demo chips	2,527.94	\$8,458.04	\$201,083	2,220.18	\$9,856.75
SUBTOTAL TONS:					
	12,148.57	\$200,748.72	\$897,998	8,751.28 Tons	\$210,964.62
GRAND TOTAL: ALL RECYCLED MATERIALS					
	TONS	INCOME	COST SAVINGS		
This Year 2018	12,728.05	\$201,492.16	\$909,353.27		
Last Year 2017	9,285.06	\$210,964.62	\$767,952.00		

Boothbay Region Water District



*Front Row, left to right: Jon Ziegra, Trevor Morin, Aaron Durgin, and Shawn Simmons
Back Row, left to right: Dale Harmon, Mike Hills, John Orne, Taylor Timberlake, Sue Mello, and Weston Alley
Missing from photo: Scott Campbell*

2018 was a hectic year for the Boothbay Region Water District. In January the board of trustees ordered a water rate case be initiated with the Maine Public Utilities Commission (PUC) citing rising expenses for maintaining the water district's infrastructure and inflation since the previous rate case in 2010. A carefully crafted rate structure was created, and after a rather spirited public meeting held at the Town of Southport Town Hall, on September 20, 2018, where the public weighed in on the current rate strategy, the new rate structure was approved by the PUC and went into effect on January 1, 2019. That said, during the year no capital improvement projects were undertaken, with the emphasis on catching up on administrative tasks and equipment repair and maintenance. Additionally, the district completed the following:

- Completed numerous watershed protection projects along Adams Pond in Boothbay, funded in part with grant money from the Maine Department of Health and Human Services as well as the Maine Department of Environmental Protection;
- Developed the Boothbay Region Water District Capital Improvement Plan, Revision III which has laid out the capital improvement workplan for the district for approximately the next ten years;
- Completed an 800-ft. seasonal water main extension to serve homes in Sprucewold, Boothbay Harbor;
- Completed a 1000-ft. commercial water main extension in Boothbay Harbor;
- Completed a 1,200-ft. commercial water main extension in Boothbay, accepting a brand new booster pump station in the process; and
- Added 64 new customers.

In 2018 the board bid farewell to long-time trustee, Ken Marston after serving four terms as the At-Large Trustee. In May, the voters of Boothbay, Boothbay Harbor and Southport elected Nell Tharpe of East Boothbay to fill the vacated At-Large trustee position. As of the first meeting of the 2018 board, Trustee Harry Pinkham (Boothbay

Harbor) was elected Chairman, Trustee Gerald “Gerry” Gamage (Southport) was elected to serve as Vice-Chairman, Trustee Jon Lewis (Boothbay) was named Treasurer and Trustee Smith Climo (Southport) accepted the position of Clerk. Joining the officers on the board were Trustee Kevin Anthony (Boothbay), Trustee David Tibbetts (Boothbay Harbor) and Trustee Tharpe (At-Large).

Looking ahead to 2019, district objectives have greatly expanded and include the following:

- Complete Phase IV year-round water meter replacement project;
- Complete the Logan Road Water Main Replacement Project in Boothbay Harbor to replace 800 feet of aging water main;
- Install seasonal water main on Sawyers Island Bridge, increasing water pressure on Samoset Road in Boothbay and Boothbay Harbor;
- Prepare bid documents to be published at the end of the year for an expanded garage/shop desperately needed at the Adams Pond campus;
- Replace two worn out 12-inch raw water check valves; perform mid-level overhaul maintenance for both filter trains and pull and repair two of the district’s six twelve-inch vertical turbine pumps at the Adams Pond Treatment Plant;
- Become better prepared to purchase conservation land within the Adams Pond and Knickerbocker Lake water sheds; and
- Provide a continued emphasis on leak detection, equipment maintenance and unequalled performance (i.e. value to rate-payers).

The Boothbay Region Water District Board of Trustees meets the 2nd & 4th Tuesday of every month at 6:00 p.m. during daylight saving time and 7:00 p.m. during standard time at the district administrative office located at 184 Adams Pond Road, Boothbay, Maine. The trustees value the public’s opinion and encourage the public to attend. For further information concerning projects, minutes and other pertinent information concerning the operation of the district, the public is invited to access the district’s web page at www.bbrwd.org.

Respectfully submitted,
Jonathan E. Ziegra
General Manager

**TOWN OF BOOTHBAY
TABLE OF CONTENTS
JUNE 30, 2018**

Independent Auditors' Report

Management's Discussion and Analysis

General Purpose Financial Statements

Exhibits

Government-Wide Financial Statements

Statements of Net Position	A
Statements of Activities	B

Fund Financial Statements

Reconciliation of Total Governmental Fund Balances to Net Position of Governmental Activities	C
Reconciliation of the Statements of Revenues, Expenditures, and Changes in Fund Balance of Governmental Funds to the Statements of Activities	D
Balance Sheets - Governmental Funds	E
Statements of Revenues, Expenditures, and Changes in Fund Balance Governmental Funds	F
Statements of Fiduciary Net Position - Nonspendable Trust Funds	G
Statements of Changes in Fiduciary Net Position - Nonspendable Trust Funds Ulmer Scholarship Fund	H
Statements of Cash Flows - Fiduciary Fund Types - Nonspendable Trust Funds Ulmer Scholarship Fund	I
Notes to Financial Statements	

Supplemental Information

Schedules

Budgetary Comparison Schedule - General Fund	A-1
Statement of Cash Receipts and Disbursements	A-2
Statement of Changes in Unappropriated Surplus	A-3
Statement of Departmental Operations	A-4
Valuation, Assessment, and Collections	A-5
Reconciliation of Treasurer's Cash Balance	A-6
Statement of Taxes Receivable	A-7
Personal Property Taxes Receivable	A-8
Tax Liens	A-9
Supplemental Taxes	A-10
Abatements	A-11
Tax Acquired Property	A-12
Capital Reserve Funds	A-13

WILLIAM H. BREWER*Certified Public Accountant**858 Washington Street**P.O. Box 306**Bath, Maine 04530**-----
(207) 443-9759***INDEPENDENT AUDITORS' REPORT**

Board of Selectmen
Town of Boothbay
Boothbay, Maine 04537

We have audited the accompanying financial statements of the governmental activities, business-type activities, and each major fund of the Town of Boothbay, as of and for the years ended June 30, 2018 and 2017, and the related notes to the financial statements, which collectively comprise the Town's basic financial statements as listed in the Table of Contents.

Management's Responsibility for the Financial Statements

Management is responsible for the preparation and fair presentation of these financial statements in accordance with accounting principles generally accepted in the United States of America; this includes the design, implementation, and maintenance of internal control relevant to the preparation and fair presentation of financial statements that are free from material misstatement, whether due to fraud or error.

Auditor's Responsibility

Our responsibility is to express opinions on these financial statements based on our audit. We conducted our audit in accordance with auditing standards generally accepted in the United States of America. Those standards require that we plan and perform the audit to obtain reasonable assurance about whether the financial statements are free from material misstatement.

An audit involves performing procedures to obtain audit evidence about the amounts and disclosures in the financial statements. The procedures selected depend on the auditor's judgment, including the assessment of the risks of material misstatement of the financial statements, whether due to fraud or error. In making those risk assessments, the auditor considers internal control relevant to the entity's preparation and fair presentation of the financial statements in order to design audit procedures that are appropriate in the circumstances, but not for the purpose of expressing an opinion on the effectiveness of the entity's internal control. Accordingly, we express no such opinion. An audit also includes evaluating the appropriateness of accounting policies used and the reasonableness of significant accounting estimates made by management, as well as evaluating the overall presentation of the financial statements.

We believe that the audit evidence we have obtained is sufficient and appropriate to provide a basis for our audit opinions.

Opinions

In our opinion, the financial statements referred to above present fairly, in all material respects, the respective financial position of the governmental activities, business-type activities, and each major fund of the Town of Boothbay as of June 30, 2018 and 2017, and the respective changes in financial position, and where applicable, cash flows thereof for the years then ended in accordance with accounting principles generally accepted in the United States of America.

Other Matters

Required Supplementary Information

Accounting principles generally accepted in the United States of America require that the management's discussion and analysis and budgetary comparison information be presented to supplement the basic financial statements. Such information, although not a part of the basic financial statements, is required by the Governmental Accounting Standards Board, who considers it to be an essential part of financial reporting for placing the basic financial statements in an appropriate operational, economic, or historical context. We have applied certain limited procedures to the required supplementary information in accordance with auditing standards generally accepted in the United States of America, which consisted of inquiries of management about the methods of preparing the information and comparing the information for consistency with management's responses to our inquiries, the basic financial statements, and other knowledge we obtained during our audit of the basic financial statements. We do not express an opinion or provide any assurance on the information because the limited procedures do not provide us with sufficient evidence to express an opinion or provide any assurance.

Other Information


Our audit was conducted for the purpose of forming opinions on the financial statements that collectively comprise the Town of Boothbay's basic financial statements. The combining and individual nonmajor fund financial statements are presented for purposes of additional analysis and are not a required part of the financial statements.

The combining and individual nonmajor fund financial statements are the responsibility of management and were derived from and relate directly to the underlying accounting and other records used to prepare the basic financial statements. Such information has been subjected to the auditing procedures applied in the audit of the basic financial statements and certain additional procedures, including comparing and reconciling such information directly to the underlying accounting and other records used to prepare the basic financial statements or to the basic financial statements themselves, and other additional procedures in accordance with auditing standards generally accepted in the United States of America. In our opinion, the combining and individual nonmajor fund financial statements are fairly stated, in all material respects, in relation to the basic financial statements as a whole.

The introductory and statistical sections have not been subjected to the auditing procedures applied in the audit of the basic financial statements and, accordingly, we do not express an opinion or provide any assurance on them.

Bath, Maine

September 6, 2018



MANAGEMENT'S DISCUSSION AND ANALYSIS

Our discussion and analysis of the Town of Boothbay's financial performance provides an overview of the Town's financial activities for the year ended June 30, 2018. Please read it in conjunction with the Town's financial statements provided by our independent outside auditors, William H. Brewer & Co.

This annual report consists of a series of financial statements. The Statement of Net Position (Exhibit A) and the Statement of Activities (Exhibit B) provide information about the activities of the Town as a whole and present a longer-term view of the Town's finances. Fund financial statements start with Exhibit C. For governmental activities, these statements tell how these services were financed in the short term as well as what remains for future spending. Fund financial statements also report the Town's operations in more detail than the government-wide statements by providing information about the Town's most significant funds. The fiduciary fund financial statements provide information about activities for which the Town acts solely as a trustee for the benefit of those outside of the government.

Reporting on the Town as a Whole

The Statement of Net Position (Exhibit A) and the Statement of Activities (Exhibit B)

The Statement of Net Position and the Statement of Activities report information about the Town as a whole. These statements include all assets and liabilities using the accrual basis of accounting, which is similar to the accounting used by most private-sector companies. All of the current year's revenues and expenses are taken into account regardless of when cash is received or paid.

These two statements report the Town's net position and changes in it. The Town's net position, the difference between assets and liabilities and deferred inflows, is one way to measure the Town's financial health or financial position. Over time, increases or decreases in the Town's net position are one indicator of whether its financial health is improving or deteriorating. Other non-financial factors, however, such as changes in the Town's property tax base and the condition of the Town's infrastructure, need to be considered to assess the overall health of the Town.

In these government-wide statements, the Town's activities are reported in one category:

Governmental activities – Most of the Town's basic services are reported here, including fire, general administration, roads, and recreation. Auto excise taxes, franchise fees, fines, state revenue sharing, and state and federal grants finance most of these activities.

Reporting on the Town's Most Significant Funds

The fund financial statements provide detailed information about the significant funds, but not on the Town as a whole. Some funds are required to be established by State law or by bond covenants. Additionally, the Board of Selectmen and management establishes other funds to help control and manage money for particular purposes.

Governmental Funds – The Town's basic services are reported in governmental funds, which focus on how money flows into and out of those funds and the balances left at year-end that are available for spending. These funds are reported using an accounting method called modified accrual accounting, which measures cash and all other financial resources that can readily be converted to cash.

The governmental fund statements provide a detailed short-term view of the Town's general government operations and the basic services it provides. Governmental fund information helps determine whether there are more or fewer financial resources that can be spent in the near future to finance the Town's programs. The relationship between governmental activities and governmental funds is reconciled in Exhibits C and D.

Fiduciary Funds – The fiduciary fund financial statements report on activities for which the Town acts as a trustee. These activities are excluded from the Town's other financial statements because the Town cannot use these assets to finance its operations. The Town is responsible for ensuring that the assets reported in these funds are used for their intended purposes.

Governmental Activities

This section will show a condensed financial comparison of revenues and expenses and provide explanations for significant differences.

To aid in the understanding of the Statement of Activities some additional explanation is given. Of particular interest is that the format is significantly different than the Statement of Revenues, Expenditures, and Changes in Fund Balance. Expenses are listed in the first column with program revenues attributable to that particular function being reported to the right. The result is a Net (Expense)/Revenue. The reason for this type of format is to highlight the relative financial burden of each of the functions on the Town's taxpayers. It also identifies the amount each function draws from the general revenues.

General Government	Charges for Services include revenue from licenses, permits and fees. Operating Grants and Contributions are unrestricted donations to the Town.
Public Safety	Charges for Services are mooring permits and dog licenses. Operating Grants and Contributions are grant monies received for the fire department.
Public Works	Operating Grants and Contributions are grant monies received through the Local Road Assistance Program.
General Assistance	Operating Grants and Contributions are State of Maine reimbursements for general assistance expenditures the Town incurred.

All other governmental revenues are reported as General Revenues. It is important to note that all taxes are classified as general revenue even if restricted for a specific purpose.

Statement of Net Position Information

The tables below provide a summary of the Town of Boothbay's statement of net position as of June 30, 2018 and 2017, and the statement of activities for the year ended June 30, 2018.

Table 1
Condensed Statements of Net Position
As of June 30, 2018 and 2017

	2018	2017
Current Assets	\$ 3,228,812	\$ 3,141,498
Capital Assets	6,657,360	4,563,725
Total Assets	<u>\$ 9,886,172</u>	<u>\$ 7,705,223</u>
Current Liabilities	\$ 164,891	\$ 65,637
Long-Term Liabilities	1,150,000	1,150,000
Total Liabilities	<u>\$ 1,314,891</u>	<u>\$ 1,215,637</u>
Prepaid Property Taxes	\$ 128,716	\$ 35,227
Total Deferred Inflows	<u>\$ 128,716</u>	<u>\$ 35,227</u>
Net Invested in Capital Assets	\$ 5,507,360	\$ 3,413,725
Restricted	808,492	1,085,396
Unrestricted	2,126,713	1,955,238
Total Net Position	<u>\$ 8,442,565</u>	<u>\$ 6,454,359</u>

Statement of Activities Information

In Table 2, Net Expense is the financial burden that was placed on the taxpayers by each of these functions.

Table 2
Net Cost of Governmental Activities
For the Year End June 30, 2018 and 2017

	Expenses	Revenues	2018 Net Expense	2017 Net Expense
General Government	\$ 816,142	\$	\$ 816,142	\$ 681,761
Capital Improvements	157,994		157,994	29,804
Public Works	988,252	(1,903,648)	(915,396)	916,287
Public Assistance	935		935	622
Community School District	5,598,399		5,598,399	5,456,496
County Tax Assessment	1,264,664		1,264,664	1,255,580
Public Safety	667,396		667,396	654,237
Support Organizations	565,704		565,704	513,732
TIF District	151,007		151,007	24,038
Totals	<u>\$10,210,493</u>	<u>\$ (1,903,648)</u>	<u>\$ 8,306,845</u>	<u>\$ 9,532,557</u>

Table 3 presents a summary of how the Town's net position has changed in the current year as compared with the prior year.

Table 3
Condensed Statements of Changes in Net Position
For the Years Ended June 30, 2018 and 2017

	2018	2017
Program Revenues		
Charges for Services	\$ 189,651	\$ 182,038
Operating Grants and Contributions	56,633	53,144
Capital Grants and Contributions	1,675,152	
General Revenues		
Property Taxes	9,087,086	8,681,250
Excise Taxes	758,607	737,399
Intergovernmental	235,930	162,514
Lien Interest and Costs	69,284	150,198
General Government	126,406	100,038
Gain (Loss) on Disposal of Fixed	2,192	2,536
Assets		
Total Revenues	<u>\$12,200,941</u>	<u>\$10,069,117</u>
Expenses		
Business-Type Activities	\$ 2,242	\$ 7,732
General Government	816,142	681,761
Public Safety	667,396	654,237
Public Works	988,252	1,132,200
Capital Improvement	157,994	29,804
General Assistance	935	622
Outside Organizations	565,704	513,732
Fixed Charges	6,863,063	6,712,076
TIF District	151,007	24,038
Total Expenses	<u>\$10,212,735</u>	<u>\$ 9,756,202</u>
Change in Net Position	<u>\$ 1,988,206</u>	<u>\$ 312,915</u>

Charts of Revenues and Expenses

On the following pages, Chart 1 depicts the revenues by source on a bar of 100%. Chart 2 shows the breakdown of non-property tax revenue. Chart 3 depicts the Town's expenses by function on a bar of 100%. Chart 4 shows the breakdown of expenses not including the fixed charges (education and county tax).

Chart 1

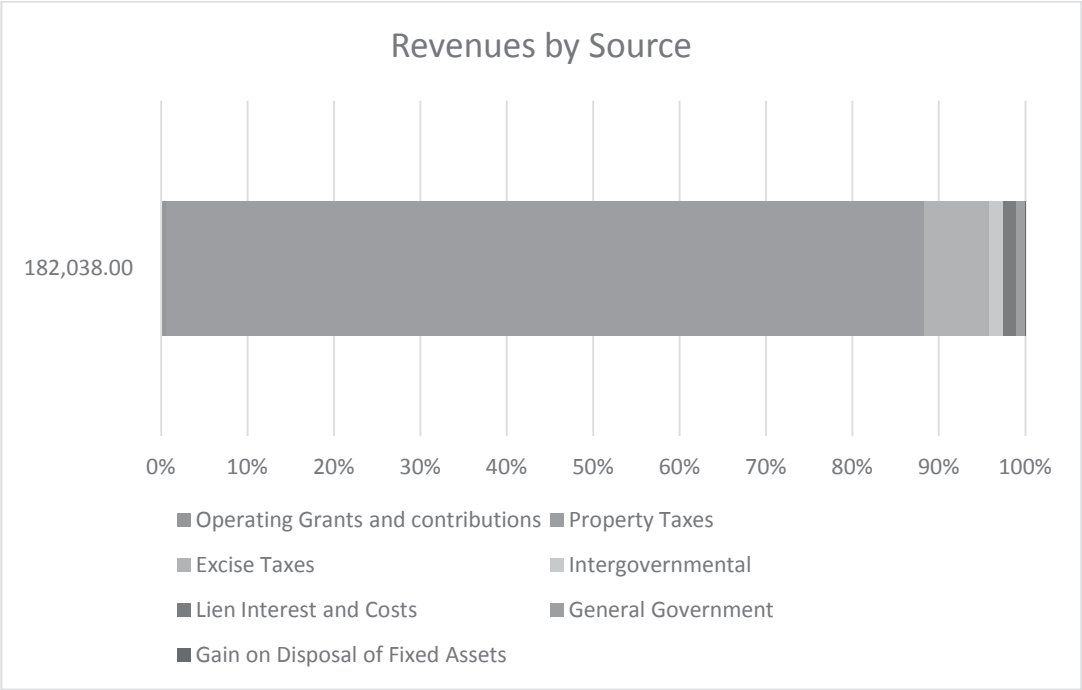


Chart 2

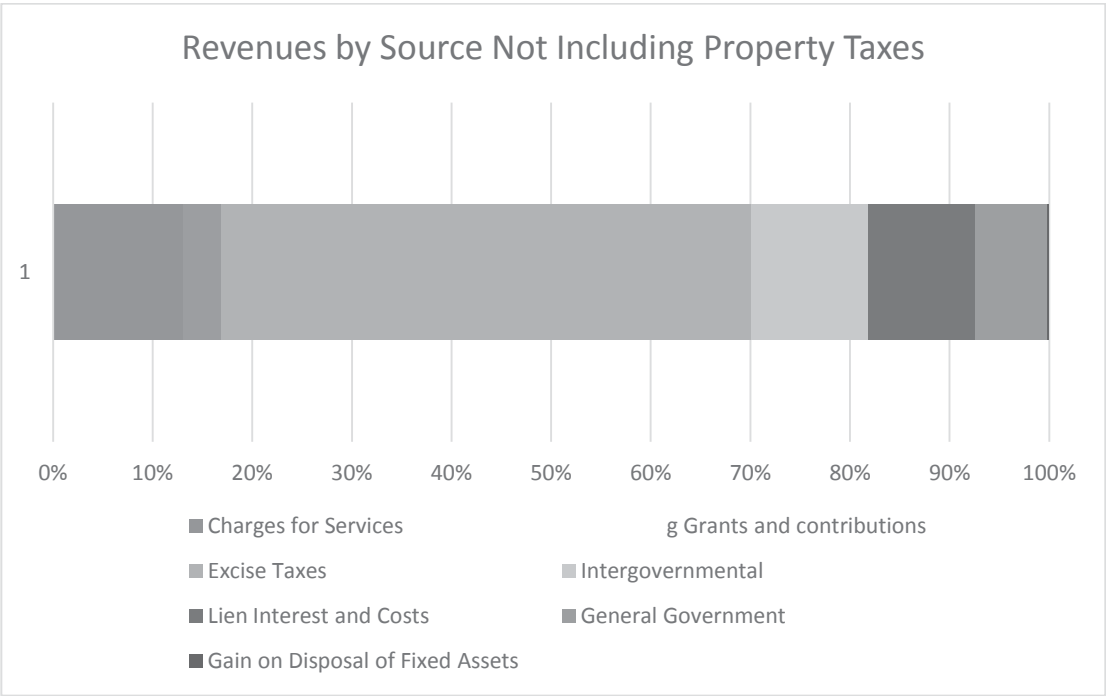


Chart 3

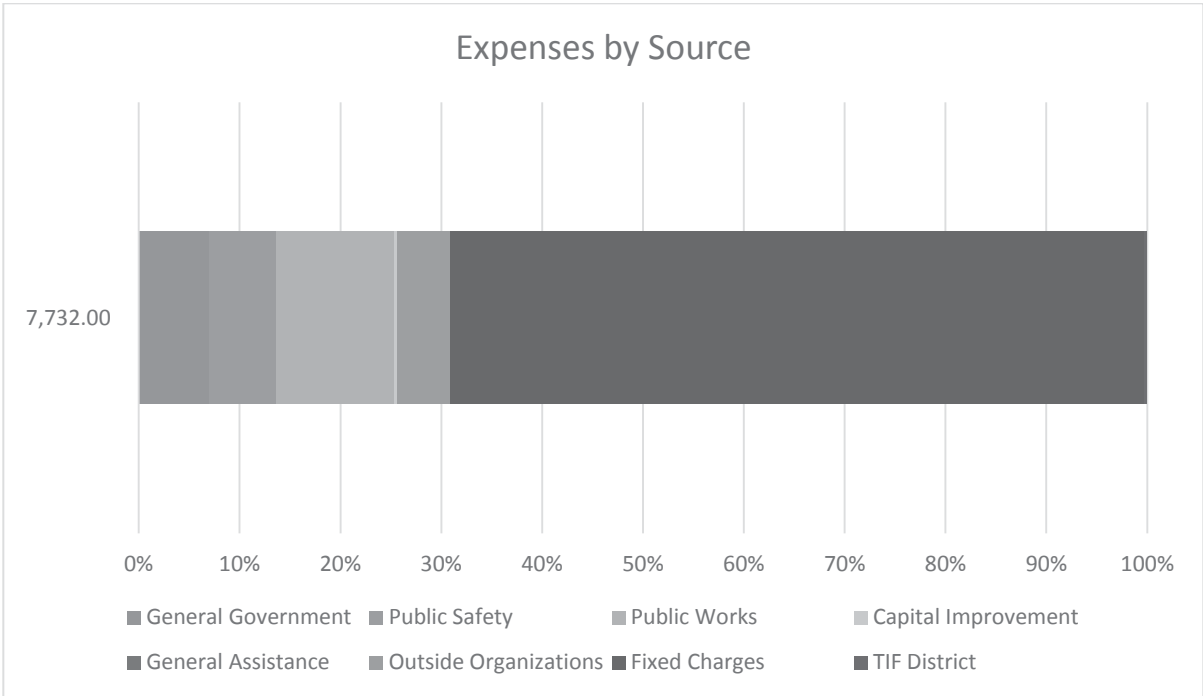
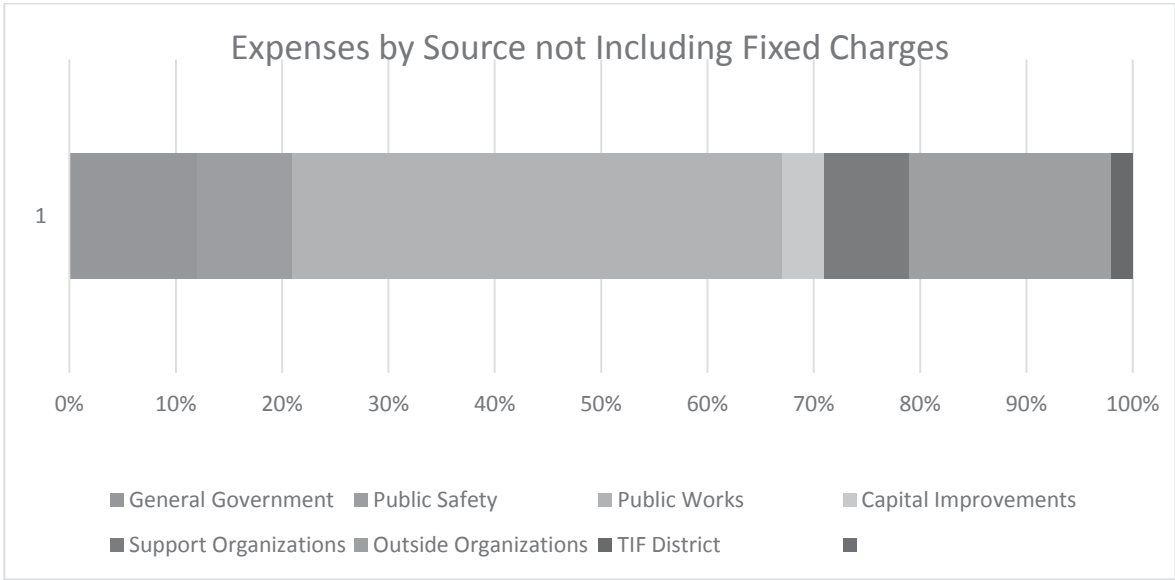


Chart 4



The following schedule presents a summary of the General Fund expenditures for the fiscal years ended June 30, 2018 and 2017.

Table 4
Schedules of General Fund Expenditures
For the Years Ended June 30, 2018 and 2017

	2018	2017
General Government	\$ 782,429	\$ 646,558
Public Safety	602,286	570,896
Public Works	3,055,337	1,473,411
Capital Improvements	284,686	376,225
General Assistance	935	622
Outside Organizations	562,238	509,998
Fixed Charges	6,863,063	6,712,076
TIF District	151,007	24,038
Total General Fund Expenditures	<u>\$12,301,981</u>	<u>\$10,313,824</u>

The Town's current General Fund Balance is \$2,819,357. This amount is composed of nonspendable, restricted, and unassigned components.

The Town's General Fund is improving after many years of decline. There were a number of reasons attributed to the decline and most of those have been corrected in the last three years. In previous years, expenditures have been made that were spent out of the unassigned fund balance and not replenished. This practice has been completely eliminated and reversed. Expenditures in excess of appropriations were recognized at Town Meeting and surplus was added to the General Fund. The concerted effort in the next few years to replenish the General Fund must continue for a few more years. The Selectmen have established a policy to maintain 18.75% of appropriation or a three- year plan to replenish the funds. The positive year, this year, will bring us within 50% of that goal. Budgeting expenditures and revenues has also been closely scrutinized for better accuracy. This effort will continue and even be refined. Conservative estimates will create surpluses and funds will lapse back to the general fund.

The unassigned portion of the fund balance is the most crucial for the Selectmen to monitor. The unassigned balance as of June 30, 2018 was \$1,979,297. Compare that to June 30, 2017, when the unassigned balance was \$1,792,914. The Town increased the unassigned fund balance by 10.39%. This was due to the combination of excess revenues over expenditures and the using of capital improvement reserve funds to off-set capital outlays. If the town continues this trend the fund balance will be fully restored in a few years. The benefits are already being enjoyed by the Town. A Tax Anticipation Note was not required this year and cash flow is fully capable of fulfilling expenditures timely. The Town will continue to implement the three-year UDF replacement plan.

Tax Increment Financing (TIF)

With the creation of TIF #3, all three TIF funds are being accounted for separately. We identify the three different TIF agreements, with Hodgdon Marine LLC, Washburn Doughty, and Boothbay Commercial District as separate and independent TIF programs. The TIF funds will be clearly differentiated from the rest of the General Fund. No projects are projected for funding this year. A concerted effort to rebuild the TIF fund balance will continue in the next few years.

General Fund Budgetary Highlights

The adoption of the Internal Control and Procedures Policy in 2013 led to very stable and predictable activity in the General Fund. Segregation of duties has established procedures which creates checks and balances. These checks and balances provide stability to revenue and expenditure recording and predictability to projections. Monthly reconciliation is also much more predictable and thorough.

FUNCTION	APPROPRIATION AND REVENUE	BUDGETED REVENUE AND EXPENDITURES	VARIANCE
Expenditures:			
Service Account	\$ 38,700.01	\$ 45,841.51	\$ (7,141.50)
Information Technology	\$ 19,280.00	\$ 27,192.20	\$ (7,912.20)
Snow Removal	\$ 73,800.00	\$ 122,670.42	\$ (48,870.42)
Hydrant Service	\$ 234,776.00	\$ 247,506.52	\$ (12,730.52)
Street Lights	\$ 26,000.00	\$ 28,175.77	\$ (2,175.77)
Revenues:			
Miscellaneous Revenue	\$ 10,881.60	\$ 24,700.00	\$ (13,818.40)

Capital Assets

As of June 30, 2018, the Town had net capital assets of \$6,657,360.

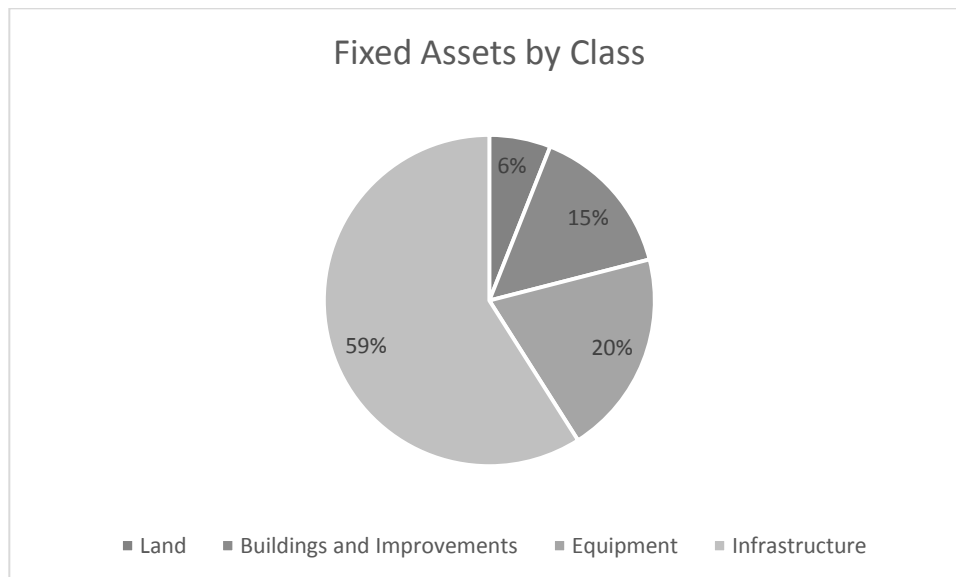
For the years ended June 30, 2018 and 2017 capital asset comparisons are as follows:

	2018	2017
Beginning Net Capital Assets	\$ 4,563,725	\$ 4,005,686
Net (Decrease) Increase	2,093,635	558,039
Ending Net Capital Assets	\$ 6,657,360	\$ 4,563,725

The Town's capital assets showed an increase in value for the year ending June 30, 2018.

The chart below depicts the Town's assets by their share of the total.

Chart 5



Debt Administration

At year-end the Town's general obligation bonds had a balance of \$1,150,000. This bond financed the Route 27 improvement project.

The only long-term liabilities that the Town is obligated for is the value of accrued compensated absences for Town employees. This amounts to \$34,019 as of June 30, 2018.

Economic Factors and Next Year's Budgets and Tax Rates

Property values are still a very important topic in the Selectmen's Office. Property values are a key component in determining the tax rate. The next largest component is spending. And the final piece of the formula is revenues. To the extent possible, the Selectmen have been able to control spending for Town services. However, the cost of Education and the County Tax continue to rise at an alarming rate. The economic downturn has severely reduced Federal and State spending. The term Reduced Spending translates to reduced revenues to the Town of Boothbay. The reduced revenues to the Town of Boothbay means an increased burden on the property tax to support local government, local roads, education, and the Town's share of County government. Your Selectmen have worked diligently to review and modify all areas of spending, purchasing and revenues to wring out what ever savings we can for you, the taxpayer.

During this economic downturn we have had to tighten the Municipal Budget. Like the Federal Government, the State and the towns around us, we have had to measure services wisely. The Selectmen have worked diligently in producing better services without asking for more budgetary permissions. Repair of the undesignated fund, capital budgeting, and conservative estimates in budgeting are key factors in buffering the uncertainties that effect the tax rate.

Contacting the Town's Financial Management

This financial report is designed to provide our citizens, taxpayers, customers, and creditors with a general overview of the Town's finances and to show the Town's accountability for the money it receives. If you have questions about this report or need additional financial information, contact the Town Manager's Office at 1011 Wiscasset Road, Boothbay, Maine, or by phone at (207) 633-2051.

Exhibit A

TOWN OF BOOTHBAY
STATEMENTS OF NET POSITION
JUNE 30, 2018 AND 2017

	GOVERNMENTAL ACTIVITIES	BUSINESS-TYPE ACTIVITIES	2018 TOTALS	2017 TOTALS
ASSETS				
CURRENT ASSETS:				
Cash (Note B)	\$ 2,923,518.69	\$ -	\$ 2,923,518.69	\$ 2,811,865.84
Accounts Receivable (Note N)	43,397.99		43,397.99	49,412.32
Taxes Receivable	4,042.70		4,042.70	2,891.76
Tax Liens	201,965.78		201,965.78	223,916.82
Tax Acquired Property	2,344.01		2,344.01	15,831.01
Inventory	21,975.00		21,975.00	23,800.00
Due From Other Funds		31,567.38	31,567.38	13,780.38
Total Current Assets	<u>\$ 3,197,244.17</u>	<u>\$ 31,567.38</u>	<u>\$ 3,228,811.55</u>	<u>\$ 3,141,498.13</u>
PROPERTY, PLANT, AND EQUIPMENT (NOTE H):				
Land	\$ 780,125.00	\$ 30,900.00	\$ 811,025.00	\$ 811,025.00
Buildings and Improvements	2,091,221.30	89,687.00	2,180,908.30	2,178,816.00
Equipment	2,897,117.74	-	2,897,117.74	2,830,569.24
Infrastructure	8,634,026.76	-	8,634,026.76	6,214,837.84
Total Property, Plant, and Equipment	<u>\$ 14,402,490.80</u>	<u>\$ 120,587.00</u>	<u>\$ 14,523,077.80</u>	<u>\$ 12,035,248.08</u>
Less: Accumulated Depreciation	<u>7,861,046.15</u>	<u>4,671.21</u>	<u>7,865,717.36</u>	<u>7,471,522.89</u>
Net Property, Plant, and Equipment	<u>\$ 6,541,444.65</u>	<u>\$ 115,915.79</u>	<u>\$ 6,657,360.44</u>	<u>\$ 4,563,725.19</u>
Total Assets	<u><u>\$ 9,738,688.82</u></u>	<u><u>\$ 147,483.17</u></u>	<u><u>\$ 9,886,171.99</u></u>	<u><u>\$ 7,705,223.32</u></u>
LIABILITIES, DEFERRED INFLOWS, AND NET POSITION				
CURRENT LIABILITIES:				
Loans Payable - Current Portion (Note O)	\$ 45,000.00	\$ -	\$ 45,000.00	\$ -
Accounts Payable - Trade	96,328.45		96,328.45	16,443.27
Accrued Liabilities	2,976.08	-	2,976.08	1,436.71
State Liabilities	-	-	-	10,284.74
Accrued Compensated Absences	34,018.91	-	34,018.91	23,691.92
Due To Other Funds	31,567.38		31,567.38	13,780.38
Total Current Liabilities	<u>\$ 209,890.82</u>	<u>\$ -</u>	<u>\$ 209,890.82</u>	<u>\$ 65,637.02</u>
LONG-TERM LIABILITIES:				
Loans Payable - Net of Current Portion (Note O)	1,105,000.00	-	1,105,000.00	1,150,000.00
Total Liabilities	<u>\$ 1,314,890.82</u>	<u>\$ -</u>	<u>\$ 1,314,890.82</u>	<u>\$ 1,215,637.02</u>
DEFERRED INFLOWS:				
Deferred Revenue (Note E)	<u>\$ 128,716.15</u>	<u>\$ -</u>	<u>\$ 128,716.15</u>	<u>\$ 35,227.13</u>
NET POSITION:				
Net Invested in Capital Assets	\$ 5,391,444.65	\$ 115,915.79	\$ 5,507,360.44	\$ 3,413,725.19
Restricted for:				
Capital Projects	525,380.28		525,380.28	819,571.28
Other Purposes	283,111.41		283,111.41	265,824.73
Unrestricted	2,095,145.51	31,567.38	2,126,712.89	1,955,237.97
Total Net Position	<u>\$ 8,295,081.85</u>	<u>\$ 147,483.17</u>	<u>\$ 8,442,565.02</u>	<u>\$ 6,454,359.17</u>
Total Liabilities, Deferred Inflows, and Net Position	<u><u>\$ 9,738,688.82</u></u>	<u><u>\$ 147,483.17</u></u>	<u><u>\$ 9,886,171.99</u></u>	<u><u>\$ 7,705,223.32</u></u>

The accompanying notes are an integral part of the financial statements

TOWN OF BOOTHBAY
STATEMENTS OF ACTIVITIES
FOR THE YEARS ENDED JUNE 30, 2018 AND 2017

FUNCTIONS/PROGRAMS	EXPENSES	PROGRAM REVENUES			NET (EXPENSE) REVENUE AND CHANGES IN NET POSITION		
		CHARGES FOR SERVICES	OPERATING GRANTS AND CONTRIBUTIONS	CAPITAL GRANTS AND CONTRIBUTIONS	GOVERNMENTAL ACTIVITIES	BUSINESS-TYPE ACTIVITIES	2017 TOTALS
Primary Government:							
Governmental Activities:							
General Government	\$ 816,141.91	\$ -	\$ -	\$ -	\$ (816,141.91)	\$ -	\$ (681,761.32)
Capital Improvements	157,993.63				(157,993.63)		(29,803.59)
Public Works	988,251.70	171,863.64	56,632.78	1,675,151.76	915,396.48	915,396.48	(916,287.29)
Public Assistance	935.00				(935.00)	(935.00)	(622.21)
Community School District	5,598,398.88				(5,598,398.88)		(5,456,496.00)
County Tax Assessment	1,264,663.76				(1,264,663.76)		(1,255,580.38)
Public Safety	667,396.09				(667,396.09)		(654,236.88)
Support Organizations	565,703.81				(565,703.81)		(513,731.53)
Tax Increment Finance District	151,007.43			-	(151,007.43)		(24,038.00)
Total Governmental Activities	\$ 10,210,492.21	\$ 171,863.64	\$ 56,632.78	\$ 1,675,151.76	\$ (8,306,844.03)	\$ -	\$ (9,532,557.20)
Business-Type Activities:							
Post Office Rental	2,242.18	17,787.00				15,544.82	\$ 11,538.20
Total Primary Government	\$ 10,212,734.39	\$ 189,650.64	\$ 56,632.78	\$ 1,675,151.76	\$ (8,306,844.03)	\$ 15,544.82	\$ (9,521,019.00)
General Revenues:							
Taxes:							
Property Taxes					\$ 9,087,085.55	\$ -	\$ 8,681,249.67
Homestead Reimbursement					70,078.24		70,078.24
Excise Taxes					758,607.20		737,398.64
Intergovernmental					165,851.65		165,851.65
General Government					126,406.31		126,406.31
Interest and Investment Earnings					69,283.71		69,283.71
Gain on Sale of Property					2,192.40		2,192.40
Total General Revenues					\$ 10,279,505.06	\$ -	\$ 9,833,934.11
Changes in Net Position							
Net Position, July 1					\$ 1,972,661.03	\$ 15,544.82	\$ 312,915.11
Net Position, June 30					6,322,420.82	131,938.35	6,141,444.06
Net Position, July 30					\$ 8,295,081.85	\$ 147,483.17	\$ 6,454,359.17

The accompanying notes are an integral part of the financial statements

Exhibit C

TOWN OF BOOTHBAY
 RECONCILIATION OF TOTAL GOVERNMENTAL FUND BALANCES
 TO NET POSITION OF GOVERNMENTAL ACTIVITIES
 FOR THE YEARS ENDED JUNE 30, 2018 AND 2017

	2018	2017
GOVERNMENTAL FUND BALANCES:		
Restricted:		
Capital Projects (Schedule A-13)	\$ 279,670.37	\$ 142,127.72
Capital Construction	245,709.91	677,443.56
Other Purposes	263,077.66	230,688.53
Other Purposes (Schedule A-4)	20,033.75	35,136.20
Other Purposes	31,567.38	13,780.38
Unassigned (Schedule A-3)	1,979,297.48	1,792,914.31
Total Governmental Fund Balances	\$ 2,819,356.55	\$ 2,892,090.70
Amounts reported for governmental activities in the Statements of Net Position are different because:		
Capital assets used in governmental activities are not financial resources and therefore are not reported in the funds.	6,657,360.44	4,563,725.19
Notes payable are not due and payable in the current period and therefore are not reported in the funds.	(1,150,000.00)	(1,150,000.00)
Property taxes not collected within 60 days after year end are deferred as revenue in the fund financial statements. In the government-wide financial statements the revenue is income in the year assessed.	149,866.94	172,235.20
Compensated absences are accrued when earned, not when paid and are reported in the funds	(34,018.91)	(23,691.92)
Net Position of Governmental Activities (Exhibit A)	<u>\$ 8,442,565.02</u>	<u>\$ 6,454,359.17</u>

The accompanying notes are an integral part of the financial statements

Exhibit D

TOWN OF BOOTHBAY
RECONCILIATION OF THE STATEMENTS OF REVENUES, EXPENDITURES, AND CHANGES IN
FUND BALANCES OF GOVERNMENTAL FUNDS TO THE STATEMENTS OF ACTIVITIES
FOR THE YEARS ENDED JUNE 30, 2018 AND 2017

	<u>2018</u>	<u>2017</u>
Net Change in Fund Balances - Total Governmental Funds (Exhibit F)	\$ (72,734.15)	\$ 905,622.16
Amounts reported for governmental activities in the Statements of Activities are different because:		
Governmental funds report capital outlays as expenditures. However, in the Statements of Activities, the cost of those assets is allocated over their estimated useful lives as depreciation expense. This is the amount by which capital outlays exceeds depreciation.	2,093,635.25	558,039.03
Bond/loan proceeds provide current financial resources to governmental funds, but issuing debt increases long-term liabilities in the Statements of Net Position. This is the amount of principal proceeds from loans.	-	(1,150,000.00)
Property taxes are deferred in the fund financial statements, but in the government-wide financial statements they are recorded as income in the year they are assessed.	(22,368.26)	(330.06)
The change in accrual for compensated absences is not recorded in the governmental fund statements.	(10,326.99)	(416.02)
Change in Net Position of Governmental Activities	<u>\$ 1,988,205.85</u>	<u>\$ 312,915.11</u>

The accompanying notes are an integral part of the financial statements

Exhibit E

TOWN OF BOOTHBAY
BALANCE SHEETS - GOVERNMENTAL FUNDS
FOR THE YEARS ENDED JUNE 30, 2018 AND 2017

	GOVERNMENTAL FUND TYPES						2018 TOTALS	2017 TOTALS
	GENERAL	CAPITAL PROJECT	CAPITAL CONSTRUCTION	EAST BOOTHBAY TIF	OMNIBUS TIF	POST OFFICE		
ASSETS:								
Cash (Note B)	\$ 2,455,158.73	\$ 144,356.14	\$ 245,709.91	\$ 35,100.29	\$ 43,193.62	\$ -	\$ 2,923,518.69	\$ 2,811,865.84
Taxes Receivable	4,042.70						4,042.70	2,891.76
Tax Liens	201,965.78						201,965.78	223,916.82
Tax Acquired Property	2,344.01						2,344.01	15,831.01
Accounts Receivable (Note N)	43,397.99						43,397.99	49,412.32
Inventory	21,975.00						21,975.00	23,800.00
Prepaid Expenses	-						-	-
Due From Other Funds		135,314.23	-	15,298.00	149,892.00	31,567.38	332,071.61	20,701.38
Total Assets	<u>\$ 2,728,884.21</u>	<u>\$ 279,670.37</u>	<u>\$ 245,709.91</u>	<u>\$ 50,398.29</u>	<u>\$ 193,085.62</u>	<u>\$ 31,567.38</u>	<u>\$ 3,529,315.78</u>	<u>\$ 3,148,419.13</u>
LIABILITIES, DEFERRED INFLOWS, AND FUND BALANCE:								
Liabilities:								
Accounts Payable	\$ 93,947.20	\$ -	\$ -	\$ -	2,381.25	\$ -	\$ 96,328.45	\$ 16,443.27
Accrued Liabilities	2,976.08						2,976.08	1,436.71
State Liabilities	-						-	10,284.74
Due To Other Funds	332,071.61						332,071.61	20,701.38
Total Liabilities	<u>\$ 428,994.89</u>	<u>\$ -</u>	<u>\$ -</u>	<u>\$ -</u>	<u>\$ 2,381.25</u>	<u>\$ -</u>	<u>\$ 431,376.14</u>	<u>\$ 48,866.10</u>
Deferred Inflows of Resources:								
Deferred Revenue (Note E)	\$ 128,716.15	\$ -	\$ -	\$ -	\$ -	\$ -	\$ 128,716.15	\$ 35,227.13
Deferred Tax Revenue (Note F)	149,866.94						149,866.94	172,235.20
Total Deferred Inflows of Resources	<u>\$ 278,583.09</u>	<u>\$ -</u>	<u>\$ -</u>	<u>\$ -</u>	<u>\$ -</u>	<u>\$ -</u>	<u>\$ 278,583.09</u>	<u>\$ 207,462.33</u>
Fund Balance:								
Restricted	\$ 21,975.00	\$ -	\$ -	\$ 50,398.29	\$ 190,704.37	\$ -	\$ 263,077.66	\$ 230,688.53
Committed for Capital Projects		279,670.37	245,709.91				525,380.28	819,571.28
Assigned (Note D)	20,033.75					31,567.38	20,033.75	35,136.20
Unassigned	1,979,297.48						2,010,864.86	1,806,694.69
Total Fund Balance	<u>\$ 2,021,306.23</u>	<u>\$ 279,670.37</u>	<u>\$ 245,709.91</u>	<u>\$ 50,398.29</u>	<u>\$ 190,704.37</u>	<u>\$ 31,567.38</u>	<u>\$ 2,819,356.55</u>	<u>\$ 2,892,090.70</u>
Total Liabilities, Deferred Inflows, and Fund Balance	<u>\$ 2,728,884.21</u>	<u>\$ 279,670.37</u>	<u>\$ 245,709.91</u>	<u>\$ 50,398.29</u>	<u>\$ 193,085.62</u>	<u>\$ 31,567.38</u>	<u>\$ 3,529,315.78</u>	<u>\$ 3,148,419.13</u>

The accompanying notes are an integral part of the financial statements

TOWN OF BOOTHBAY
STATEMENTS OF REVENUES, EXPENDITURES, AND CHANGES IN FUND
BALANCES - GOVERNMENTAL FUNDS
FOR THE YEARS ENDED JUNE 30, 2018 AND 2017

	GOVERNMENTAL FUNDS						2018 TOTALS	2017 TOTALS
	GENERAL	CAPITAL PROJECTS	CAPITAL CONSTRUCTION	EAST BOOTHBAY TIF	OMNIBUS TIF	POST OFFICE		
REVENUES:								
Intergovernmental Revenue	\$ 165,851.65	\$ -	\$ -	\$ -	\$ -	\$ -	\$ 165,851.65	\$ 164,757.68
Homestead Reimbursement	70,078.24						70,078.24	51,082.00
Property Taxes	9,109,453.81						9,109,453.81	8,681,579.73
Excise Tax (Auto and Boat)	758,607.20						758,607.20	737,398.64
General Government	67,908.15						67,908.15	90,007.59
Public Works	56,632.78						56,632.78	53,144.27
Fuel Purchases	179,611.51						179,611.51	162,768.32
Special Revenue	-						-	499.86
Miscellaneous Revenue	58,248.16		1,667,403.89		250.00	17,787.00	1,743,689.05	28,799.82
Interest and Debt Service	62,098.43		3,385.30	519.11	1,052.45		69,872.11	96,872.11
Sale of Property	8,129.90						8,129.90	2,535.99
Total Revenues	\$ 10,536,619.83	\$ 2,228.42	\$ 1,670,789.19	\$ 519.11	\$ 1,302.45	\$ 17,787.00	\$ 12,229,246.00	\$ 10,069,446.01
EXPENDITURES:								
Education	\$ 5,598,398.88	\$ -	\$ -	\$ -	\$ -	\$ -	\$ 5,598,398.88	\$ 5,456,496.00
General Government	782,429.10						782,429.10	646,558.23
Public Works	952,813.88		2,102,522.84				3,055,336.72	1,473,411.59
Public Safety	602,285.75						602,285.75	570,895.59
Public Assistance	935.00						935.00	622.21
Special Assessments - County Tax	1,264,663.76						1,264,663.76	1,255,580.38
Support Organizations	562,237.74						562,237.74	509,998.80
Capital Improvements	284,685.77						284,685.77	376,223.05
Tax Increment Finance District	25,131.00				125,876.43		151,007.43	24,038.00
Total Expenditures	\$ 10,073,580.88	\$ -	\$ 2,102,522.84	\$ -	\$ 125,876.43	\$ -	\$ 12,301,980.15	\$ 10,313,823.85
Excess of Revenues Over (Under) Expenditures	\$ 463,038.95	\$ 2,228.42	\$ (431,733.65)	\$ 519.11	\$ (124,573.98)	\$ 17,787.00	\$ (72,734.15)	\$ (244,377.84)
OTHER FINANCING SOURCES (USES):								
Loan Proceeds	\$ -	\$ -	\$ -	\$ -	\$ -	\$ -	\$ -	\$ 1,150,000.00
Operating Transfers - In	-	135,314.23	-	8,377.00	149,892.00	-	293,583.23	274,688.60
Operating Transfers - Out	(293,583.23)	-	-	-	-	-	(293,583.23)	(274,688.60)
Total Other Financing Sources (Uses)	\$ (293,583.23)	\$ 135,314.23	\$ -	\$ 8,377.00	\$ 149,892.00	\$ -	\$ -	\$ 1,150,000.00
Excess of Revenues and Other Sources Over Expenditures and Other Uses	\$ 169,455.72	\$ 137,542.65	\$ (431,733.65)	\$ 8,896.11	\$ 25,318.02	\$ 17,787.00	\$ (72,734.15)	\$ 905,622.16
Fund Balance, July 1	1,851,850.51	142,127.72	677,443.56	41,502.18	165,386.35	13,780.38	2,892,090.70	1,986,468.54
Fund Balance, June 30	\$ 2,021,306.23	\$ 279,670.37	\$ 245,709.91	\$ 50,398.29	\$ 190,704.37	\$ 31,567.38	\$ 2,819,356.55	\$ 2,892,090.70

The accompanying notes are an integral part of the financial statements

Exhibit G

TOWN OF BOOTHBAY
STATEMENTS OF FIDUCIARY NET POSITION
NONSPENDABLE TRUST FUNDS
JUNE 30, 2018 AND 2017

	TEEL ESCROW ACCOUNT	ULMER SCHOLARSHIP FUND	2018	2017
ASSETS:				
Cash (Note B)	\$ 4,577.90	\$ 67,006.64	\$ 71,584.54	\$ 67,985.92
LIABILITIES				
Accounts Payable	\$ 4,577.90	\$ -	\$ 4,577.90	\$ -
NET POSITION:				
Restricted for Principal		67,006.64	67,006.64	67,985.92
Total Liabilities and Net Position	\$ 4,577.90	\$ 67,006.64	\$ 71,584.54	\$ 67,985.92

Exhibit H

TOWN OF BOOTHBAY
STATEMENTS OF CHANGES IN FIDUCIARY NET POSITION
NONSPENDABLE TRUST FUNDS - ULMER SCHOLARSHIP FUND
FOR THE YEARS ENDED JUNE 30, 2018 AND 2017

	2018	2017
REVENUE:		
Interest	\$ 1,020.72	\$ 1,020.53
EXPENDITURES	2,000.00	1,000.00
Change in Net Position	\$ (979.28)	\$ 20.53
Net Position, July 1	67,985.92	67,965.39
Net Position, June 30	\$ 67,006.64	\$ 67,985.92

Exhibit I

STATEMENTS OF CASH FLOWS
FIDUCIARY FUND TYPE - NONSPENDABLE TRUST FUNDS
ULMER SCHOLARSHIP FUND
FOR THE YEARS ENDED JUNE 30, 2018 AND 2017

	2018	2017
CASH FLOWS FROM OPERATING ACTIVITIES:		
Increase (Decrease) in Net Position	\$ (979.28)	\$ 20.53
Increase (Decrease) in Cash	\$ (979.28)	\$ 20.53
Cash Balance, July 1	67,985.92	67,965.39
Cash Balance, June 30	\$ 67,006.64	\$ 67,985.92

The accompanying notes are an integral part of the financial statements

TOWN OF BOOTHBAY
NOTES TO FINANCIAL STATEMENTS
JUNE 30, 2018

NOTE A - SUMMARY OF SIGNIFICANT ACCOUNTING POLICIES:

The accounting policies of the Town of Boothbay conform to generally accepted accounting principles as applicable to governmental units.

1. Financial Reporting Entity

The Town of Boothbay, incorporated in 1764, currently operates under a Board of Selectmen form of government with a Town Manager as the Chief Administrator of the Town. The Board consists of five members elected by the registered voters for three year staggered terms. The financial statements of the Town conform to accounting principles generally accepted in the United States of America as applicable to governmental units. The Governmental Accounting Standards Board (GASB) is responsible for establishing Generally Accepted Accounting Principles (GAAP) for state and local governments through its pronouncements (Statements and Interpretations). Governments are also required to follow the pronouncements of the Financial Accounting Standards Board (FASB) (when applicable) that do not conflict with or contradict GASB pronouncements. The more significant accounting policies established in GAAP and used by the Town are discussed below.

In evaluating the Town of Boothbay as a reporting entity, management has addressed all potential component units for which the Town may or may not be financially accountable and, as such, be includable within the Town's basic financial statements. In accordance with GASB, the Town (the primary government) is financially accountable if it appoints a voting majority of the organization's governing board and (1) it is able to impose its will on the organization or (2) there is a potential for the organization to provide specific financial benefits to, or impose specific financial burdens on the Town. The Town also is financially accountable for organizations that are fiscally dependent on it and if there is a financial benefit or burden relationship. Additionally, the primary government is required to consider other organizations for which the nature and significance of their relationship with the primary government are such that exclusion would cause the reporting entity's basic financial statements to be misleading or incomplete. Based on the application of these criteria, there are no other entities within the Town that should be included as part of these financial statements.

2. Basic Financial Statements - Government-Wide Statements

The Town's basic financial statements include both government-wide (reporting the Town as a whole) and fund financial statements (reporting the Town's major funds). Both the government-wide and fund financial statements categorize primary activities as governmental. The Town's public safety, recreation, public works, and general administrative services are classified as governmental activities.

In the government-wide Statements of Net Position, the governmental column is presented on a consolidated basis by column, and is reported on a full accrual, economic resource basis, which recognizes all long-term assets and receivables as well as long-term debt and obligations. The Town's net position are reported in three parts - invested in capital assets; restricted; and unrestricted. The Town first utilizes restricted resources to finance qualifying activities.

TOWN OF BOOTHBAY
NOTES TO FINANCIAL STATEMENTS
JUNE 30, 2018

NOTE A - SUMMARY OF SIGNIFICANT ACCOUNTING POLICIES (CONT'D):

2. Basic Financial Statements - Government-Wide Statements (Cont'd)

The government-wide Statements of Activities reports both the gross and net cost of each of the Town's functions and business-type activities (public safety, public works, administrative, etc.). The functions are also supported by general government revenues (property, certain intergovernmental revenues, fines, permits, and charges, etc.). The Statements of Activities reduces gross expenses (including depreciation) by related program revenues, and operating and capital grants. Program revenues must be directly associated with the function (public safety, public works, etc.). Operating grants include operating-specific and discretionary (either operating or capital) grants while the capital grants column reflects capital-specific grants.

The net costs (by function or business-type activity) are normally covered by general revenue (property, intergovernmental revenues, interest income, etc.).

This government-wide focus is more on the sustainability of the Town as an entity and the change in the Town's net position resulting from the current year's activities.

3. Basic Financial Statements - Fund Financial Statements

The financial transactions of the Town are reported in individual funds in the fund financial statements. Each fund is accounted for by providing a separate set of self-balancing accounts that comprise its assets, liabilities, reserves, fund equity, revenues, and expenditures/expenses. The various funds are reported by generic classification within the financial statements.

The following fund types are used by the Town:

a. Governmental Funds:

The focus of the governmental funds' measurement (in the fund statements) is upon determination of financial position and changes in financial position (sources, uses, and balances of financial resources) rather than upon net income. The following is a description of the governmental funds of the Town:

1. General Fund:

General Fund is the general operating fund of the Town. It is used to account for all financial resources except those required to be accounted for in another fund.

2. Capital Projects Funds:

Capital Projects Funds are used to account for financial resources to be used for the acquisition or construction of major capital facilities and equipment.

TOWN OF BOOTHBAY
NOTES TO FINANCIAL STATEMENTS
JUNE 30, 2018

NOTE A - SUMMARY OF SIGNIFICANT ACCOUNTING POLICIES (CONT'D):

3. Basic Financial Statements - Fund Financial Statements (Cont'd)

a. Governmental Funds (cont'd):

3. Fiduciary Funds:

Fiduciary Funds are used to report assets held in a trustee or agency capacity for others and therefore are not available to support Town programs. The reporting focus is on net position and changes in net position and are reported using accounting principles similar to proprietary funds.

The emphasis in fund financial statements is on the major funds in either the governmental or business-type activities categories. Nonmajor funds by category are summarized into a single column. GASB No. 34 sets forth minimum criteria (percentage of the assets, liabilities, revenues, or expenditures/expenses of either fund category) for the determination of major funds.

The Town's fiduciary funds are presented in the fiduciary fund financial statements. Since by definition these assets are being held for the benefit of a third party and cannot be used to address activities or obligations of the government, these funds are not incorporated into the government-wide statements.

4. Basis of Accounting

Basis of accounting refers to the point at which revenues or expenditures/expenses are recognized in the accounts and reported in the financial statements. It relates to the timing of the measurements made regardless of the measurement focus applied:

a. Accrual:

Governmental activities in the government-wide financial statements and fiduciary fund financial statements are presented on the accrual basis of accounting. Revenues are recognized when earned and expenses are recognized when incurred.

b. Modified Accrual:

The governmental funds financial statements are presented on the modified accrual basis of accounting. Under the modified accrual basis of accounting, revenues are recorded when susceptible to accrual; i.e. both measurable and available. "Available" means collectible within the current period or within 60 days after year end. Expenditures are generally recognized under the modified accrual basis of accounting when the related liability is incurred. The exception to this general rule is that principal and interest on general obligation long-term debt, if any, is recognized when due.

TOWN OF BOOTHBAY
NOTES TO FINANCIAL STATEMENTS
JUNE 30, 2018

NOTE A - SUMMARY OF SIGNIFICANT ACCOUNTING POLICIES (CONT'D):

5. Financial Statement Amounts

a. Cash and Cash Equivalents:

The Town has defined cash and cash equivalents to include cash on hand, demand deposits, and cash with fiscal agents. Statutes authorize the Treasurer of the Town, as directed by the municipal officers, to invest all municipal funds, including reserve and trust funds, to the extent that the terms of the instrument, order, or article creating the fund do not prohibit the investment in financial institutions as described in Section 5706 MRSA and securities as described in Sections 5711 through 5717 MRSA.

b. Inventory:

Fuel inventory is valued at cost and consists of gas and diesel purchased for internal use and resale to local governmental entities.

c. Capital Assets:

Capital assets purchased or acquired with an original cost of \$1,000.00 or more are reported at historical cost or estimated historical cost. Contributed assets are reported at fair market value as of the date received. Additions, improvements, and other capital outlays that significantly extend the useful life of an asset are capitalized. Other costs incurred for repairs and maintenance are expensed as incurred. Depreciation on all assets is provided on the straight-line basis over the following estimated useful lives:

Buildings	20-50 Years
Machinery and Equipment	5-10 Years
Improvements	10-20 Years
Other Infrastructure	10-50 Years

d. Revenues:

Substantially, all governmental fund revenues are accrued. Property taxes are billed and collected within the same period in which the taxes are levied. In applying GASB No. 33 to grant revenues, the provider recognizes liabilities and expenses and the recipient recognizes receivables and revenue when the applicable eligibility requirements, including time requirements, are met. Resources transmitted before the eligibility requirements are met are reported as advances by the provider and deferred revenue by the recipient.

e. Expenditures:

Expenditures are recognized when the related fund liability is incurred. Inventory costs are reported in the period when inventory items are used, rather than in the period purchased.

TOWN OF BOOTHBAY
NOTES TO FINANCIAL STATEMENTS
JUNE 30, 2018

NOTE A - SUMMARY OF SIGNIFICANT ACCOUNTING POLICIES (CONT'D):

5. Financial Statement Amounts (Cont'd)

f. Compensated Absences:

The Town accrues accumulated unpaid vacation and sick leave and associated employee-related costs when earned (or estimated to be earned) by the employee. The noncurrent portion (the amount estimated to be used in subsequent fiscal years) for governmental funds is maintained separately and represents a reconciling item between the fund and government-wide presentations.

g. Use of Estimates:

The presentation of financial statements in conformity with generally accepted accounting principles requires management to make estimates and assumptions that affect the reported amounts of assets and liabilities and disclosure of contingent assets and liabilities at the date of the financial statements and the reported amounts of revenues and expenses during the reporting period. Actual results could differ from those estimates.

h. Fund Balance:

In accordance with GASB Statement No. 54, the Town employs terminology and classifications for fund balance items as follows:

Nonspendable fund balances includes amounts that cannot be spent because they are not in spendable form or legally or contractually required to be maintained intact.

Restricted fund balances represent those portions of fund equity that have externally enforceable legal restrictions.

Committed fund balances are amounts that can be used only for specific purposes because of a formal action taken by town government. The fund balances in the Capital Projects Fund are in this category.

Assigned fund balances are amounts that the Town intends to use for specific purposes. The Board of Selectmen approved carryovers are included in assigned fund balances.

Unassigned fund balances are all amounts in the General Fund that are not assigned to another category. Only the General Fund can have an unassigned fund balance

6. Subsequent Events

As of September 6, 2018, the date the financial statements were available to be issued, management has reviewed events after June 30, 2018 and there were no material subsequent events requiring disclosure.

TOWN OF BOOTHBAY
NOTES TO FINANCIAL STATEMENTS
JUNE 30, 2018

NOTE A - SUMMARY OF SIGNIFICANT ACCOUNTING POLICIES (CONT'D):

7. Implementation of New Accounting Standards

During the year ended June 30, 2018, the following statements of financial accounting standards issued by the Governmental Accounting Standards Board became effective:

- a. Statement No. 73, "Accounting and Financial Reporting for Pensions and Related Assets that are not within the Scope of GASB Statement 68, and Amendments to Certain Provisions of GASB Statements 67 and 68". The objective of the Statement is to improve financial reporting by instituting a single framework for the presentation of information about pensions, thereby expanding the comparability of pension-related information reported by state and local governments. Management had determined that this Statement is not applicable.
- b. Statement No. 74, "Financial Reporting for Postemployment Benefit Plans Other Than Pension Plans". The objective of the Statement is to improve the disclosure of information about benefits other than pensions (other postemployment benefits or OPEB) included in financial statements of state and local governments. This Statement will improve financial reporting through enhanced note disclosures and schedules of required supplementary information that will be presented to OPEB plans that are administered through trusts that meet specified criteria. Management has reviewed the impact of this Statement and has determined that this statement is not applicable.
- c. Statement No. 77, "Tax Abatement Disclosures". The objective of the Statement is to improve disclosure of information about the nature and magnitude of tax abatements, making these transactions more transparent to financial statement users. As such, users will be better equipped to understand (1) how tax abatements affect a government's future ability to raise resources and meet its financial obligations and (2) the impact those abatements have on a government's financial position and economic condition. Management has determined the impact of this Statement is not material to the financial statements.
- d. Statement No. 80, "Blending Requirements for Certain Component Units". The objective of this Statement is to improve financial reporting by clarifying the financial statement presentation requirements for certain component units. The additional criterion requires blending of a component unit incorporated as a not-for-profit corporation in which the primary government is the sole corporate member. The additional criterion does not apply to component units included in the financial reporting entity pursuant to the provisions of Statement No. 39, Determining Whether Certain Organizations Are Component Units. Management has determined the impact of this Statement is not material to the financial statements.

TOWN OF BOOTHBAY
NOTES TO FINANCIAL STATEMENTS
JUNE 30, 2018

NOTE A - SUMMARY OF SIGNIFICANT ACCOUNTING POLICIES (CONT'D):

7. Implementation of New Accounting Standards (Cont'd)

- e. Statement No. 81, "Irrevocable Split-Interest Agreements". The objective of this statement is to improve accounting and financial reporting for irrevocable split-interest agreements by providing recognition and measurement guidance for situations in which a government is a beneficiary of the agreement. Split-interest agreements are a type of giving agreement used by donors to provide resources to two or more beneficiaries, including governments. Split-interest agreements can be created through trusts or other legally enforceable agreements with characteristics that are equivalent to split-interest agreements – in which a donor transfers resources to an intermediary to hold and administer for the benefit of a government and at least one other beneficiary. Examples of these types of agreements include charitable lead trusts, charitable remainder trusts, and life-interests in real estate. As such, this Statement requires that a government that receives resources pursuant to an irrevocable split-interest agreement recognize assets, liabilities, and deferred inflows of resources at the inception of the agreement. Management has determined the impact of this Statement is not material to the financial statements.
- f. Statement No. 82, "Pension Issues". The objective of this Statement is to address certain issues that have been raised with respect to Statements No. 67, Financial Reporting for Pension Plans, No. 68, Accounting and Financial Reporting for Pensions, and No. 73, Accounting and Financial Reporting for Pensions and Related Assets that are not within the scope of GASB Statement 68, and Amendments to Certain provisions of GASB Statements 67 and 68. Specifically, this Statement addresses issues regarding (1) the presentation of payroll-related measures in required supplementary information, (2) the selection of assumptions and the treatment of deviations from the guidance in an Actuarial Standard of Practice for financial reporting purposes, and (3) the classification of payments made by employers to satisfy employee (plan member) contribution requirements. Management has determined the impact of this Statement is not material to the financial statements.

NOTE B - CASH AND CASH EQUIVALENTS:

At year-end the carrying amount of the Town's deposits (checking, certificates of deposit, and savings accounts) was \$2,995,103.23 and the bank balance was \$3,099,398.84. Of the bank balance, \$296,447.59 was covered by federal depository insurance and \$2,802,951.25 was collateralized with funds held by the pledging bank's trust department, not in the Town's name.

NOTE C - GENERAL FUND BUDGET:

At the annual town meeting, held in May of each year, the townspeople vote on various articles that become the appropriations for the following fiscal year. The Board of Selectmen present their budget in the form of warrant articles for the townspeople to approve at the annual town meeting. Budgets are adopted for the general fund only on a basis consistent with accounting principles generally accepted in the United States of America. Formal budgetary integration is employed as a management control device during the year for the general fund. The budget is presented on the modified accrual basis of accounting, which is consistent with U.S. generally accepted accounting principles.

TOWN OF BOOTHBAY
NOTES TO FINANCIAL STATEMENTS
JUNE 30, 2018

NOTE D - DESIGNATED FOR SUBSEQUENT YEARS' EXPENDITURES:

Historically, the townspeople vote to allow the Board of Selectmen to carry certain departmental unexpended balances forward to the following year for expenditure. This is usually in lieu of additional appropriations in any particular account.

Assigned Fund Balance:	
Outside Organization	<u>\$ 20,033.75</u>

NOTE E - DEFERRED REVENUE:

Deferred Revenue consists of the following:

Prepaid 2018 Taxes	\$ 101,849.56
Suspense	<u>26,866.59</u>
	<u>\$ 128,716.15</u>

NOTE F - REVENUE RECOGNITION - PROPERTY TAXES:

The Town's property tax for the current year was levied July 11, 2017 on the assessed value listed as of April 1, 2017 for all real and personal property located in the Town. One half of the total tax was due August 24, 2017 with the balance due February 16, 2018. Interest of 7.0% was charged on delinquent taxes on the unpaid portion of one-half of the tax bill not paid on or before August 24, 2017, and on the entire portion not paid on or before February 16, 2018.

Tax liens are placed on real property within twelve months following the tax commitment date if taxes are delinquent. The Town has the authority to foreclose on property eighteen months after the filing of the lien if tax liens and associated costs remain unpaid. Property acquired by foreclosure for non-payment of taxes is recorded at the amount of expired tax liens. Liens and any current taxes on the same period are not included as part of the tax acquired property account until expiration of statutory time limits.

The National Council on Governmental Accounting (N.C.G.A.) Interpretation No. 3 requires that property tax revenue be recognized only to the extent it will be collected within 60 days following the year end. The deferred tax revenue shown on the balance sheet represents property taxes not expected to be collected within 60 days after the year end.

Property taxes are recognized when they become available. Available includes those taxes expected to be collected within 60 days after the year end as stated above. Delinquent taxes are considered fully collectible and therefore no allowance for uncollectible taxes is provided.

TOWN OF BOOTHBAY
NOTES TO FINANCIAL STATEMENTS
JUNE 30, 2018

NOTE G - PENSION PLAN - DEFINED CONTRIBUTION:

The Town of Boothbay offers its employees a deferred compensation plan created in accordance with Internal Revenue Code Section 401(a) money purchase plan through the International City Management Association Retirement Corporation.

The deferred compensation plan is available to all employees of the Town. Under the plan, employees may elect to defer a portion of their salary and avoid paying taxes on the deferred portion until the withdrawal date. The deferred compensation amount is not available for withdrawal by employees until termination, retirement, death, or unforeseeable emergency. The Town's computed contribution to this plan for the year ended June 30, 2018 was \$42,875.58 and the employees contributed \$4,632.40. Assets of the plan are placed in trust for the exclusive benefit of participants and their beneficiaries. Accordingly, the assets and the liability for the compensation deferred by plan participants, including earnings on plan assets, are not included in the Town's financial statements.

NOTE H - PROPERTY, PLANT, AND EQUIPMENT:

The following is a summary of changes in fixed assets as of June 30, 2018:

	BALANCE JULY 1, 2017	ADDITIONS	DISPOSALS	BALANCE JUNE 30, 2018
Land	\$ 811,025.00	\$	\$	\$ 811,025.00
Buildings and Improvements	2,178,816.00	2,092.30		2,180,908.30
Equipment	2,830,569.24	116,548.50	50,000.00	2,897,117.74
Infrastructure	6,214,837.84	2,419,188.92		8,634,026.76
Total	\$ 12,035,248.08	\$ 2,537,829.72	\$ 50,000.00	\$ 14,523,077.80
Accumulated Depreciation	(7,471,522.89)	(438,256.97)	44,062.50	(7,865,717.36)
Net Property, Plant and Equipment	<u>\$ 4,563,725.19</u>	<u>\$ 2,099,572.75</u>	<u>\$ 5,937.50</u>	<u>\$ 6,657,360.44</u>

Depreciation expense for the period totaled \$438,256.97. Of that amount \$40,775.80 was administration, \$316,224.76 was public works, \$77,790.34 was public safety, and \$3,466.07 was public health.

TOWN OF BOOTHBAY
NOTES TO FINANCIAL STATEMENTS
JUNE 30, 2018

NOTE I - EXPENDITURES/REVENUES IN EXCESS OF APPROPRIATIONS:

During the year expenditures exceeded total appropriations in the following general fund categories:

FUNCTION	APPROPRIATION AND REVENUE	BUDGETED REVENUES AND EXPENDITURES	VARIANCE
Expenditures:			
Service Account	\$ 38,700.01	\$ 45,841.51	\$ (7,141.50)
Information Technology	\$ 19,280.00	\$ 27,192.20	\$ (7,912.20)
Snow Removal	\$ 73,800.00	\$ 122,670.42	\$ (48,870.42)
Hydrant Service	\$ 234,776.00	\$ 247,506.52	\$ (12,730.52)
Street Lights	\$ 26,000.00	\$ 28,175.77	\$ (2,175.77)
Revenues:			
Miscellaneous Revenue	\$ 10,881.60	\$ 24,700.00	\$ (13,818.40)

The overdrafts are the result of expenditures exceeding budgeted amounts and revenues not meeting budgeted figures.

NOTE J - COMPENSATED ABSENCES:

The Town allows employees to accumulate up to 50 days in unused sick leave. Vacation time may accumulate up to a maximum of 25 days or 200 hours or more at the discretion of the town manager. Upon separation or retirement the Town will pay the employee a maximum of 15 days for unused vacation and 25% of their unused sick leave.

As of June 30, 2018, the accrued vacation and sick leave was \$32,126.48. The amount expected to be paid from current resources is not significant.

NOTE K - RISK MANAGEMENT:

The Town is exposed to various risks of loss related to torts; theft of, damage to, and destruction of assets; errors and omissions; injuries to employees; and natural disasters. All significant losses are covered by commercial insurance. There has been no significant reduction in insurance coverage. Settlement amounts have not exceeded insurance coverage for the current year or the three prior years.

TOWN OF BOOTHBAY
NOTES TO FINANCIAL STATEMENTS
JUNE 30, 2018

NOTE L - OVERLAPPING DEBT:

The Town of Boothbay is situated in Lincoln County and is therefore subject to annual assessment of its proportional share of county expenses. Long-term debt outstanding in Lincoln County, for which the Town of Boothbay would be proportionally responsible in the event the County defaulted, amounted to \$5,544,305.00 at December 31, 2017. The Town of Boothbay's share would be 13.12% of the debt, or approximately \$727,505.00.

The Town of Boothbay is a member of the Boothbay-Boothbay Harbor Consolidated School District and is therefore subject to annual assessment of its proportional share of school expenses. Long-term debt outstanding for the Boothbay-Boothbay Harbor Consolidated School District, for which the Town of Boothbay would be proportionally responsible in the event the District defaulted, amounted to \$590,311.36 at June 30, 2018. The Town of Boothbay's share would be 60% of the debt, or approximately \$354,187.00.

NOTE M - TAX INCREMENT FINANCING DISTRICT:

Hodgdon Marine LLC Municipal Development and Tax Increment Financing District

Under Title 30, Subchapter II-B of the Maine State Statutes, the Town of Boothbay formed a Tax Increment Finance (TIF) District to finance certain public improvements to Hodgdon Marine, LLC Municipal Development and Tax Increment Financing District. The expenditures from this development project will be recouped in future years via an incremental tax levied upon the District's "captured assessed value" over a twenty-year period to expire June 30, 2021. The tax increment will be held in the form of a sinking fund. The short-term financing mechanism for the public improvements project is a reimbursement agreement between the Town and the developer.

The Town established the Hodgdon Marine, LLC Municipal Development and Tax Increment Financing District at a special town meeting held on December 6, 1999. This agreement was for the improvement of facilities within the District by Hodgdon Marine, LLC. During the following twenty years of the development program, the Town will capture one hundred percent (100%) of the increase in the assessed value due to real and personal property improvements, allocating seventy five percent (75%) of the incremental municipal tax increment revenues to the Company pursuant to a credit enhancement agreement. No part of the incremental revenues from the additional personal property will be returned to the Company pursuant to the Development Program.

Washburn & Doughty Municipal Development and Tax Increment Financing District

Under Title 30, Subchapter II-B of the Maine State Statutes, the Town of Boothbay formed a Tax Increment Finance (TIF) District to finance certain public improvements to Washburn & Doughty Municipal Development and Tax Increment Financing District. The expenditures from this development project will be recouped in future years via an incremental tax levied upon the District's "captured assessed value" over a twenty-year period to expire June 30, 2031. The tax increment will be held in the form of a sinking fund. The short-term financing mechanism for the public improvements project is a reimbursement agreement between the Town and the developer.

TOWN OF BOOTHBAY
NOTES TO FINANCIAL STATEMENTS
JUNE 30, 2018

NOTE M - TAX INCREMENT FINANCING DISTRICT (CONT'D):

The Town established the Washburn & Doughty Municipal Development and Tax Increment Financing District at the annual town meeting held on May 4, 2009. The agreement was for improvements made to 7 and 8 Enterprise Street. During the following twenty years of the development program, the Town will capture one hundred percent (100%) of the increase in the assessed value due to real and personal property improvements, allocating seventy five percent (75%) of the incremental municipal tax increment revenues to the Company pursuant to a credit enhancement agreement. No part of the incremental revenues from the additional personal property will be returned to the Company pursuant to the Development Program.

The Real Property Captured Tax Increment Revenues shall be calculated based on real property values in excess of the Town's valuation of the District as of July 12, 2008 (\$385,000.00). The Company increment portion will be used by the Company either to pay costs of the project directly or to pay debt service used to finance the project. The project costs financed by the Real Property Captured Tax Increment Revenues will represent only a portion of the total costs of the project. All additional costs of the Company in respect of the project will be the responsibility of the Company. After twenty years, the Company will have no further right to the Company Increment Portion, and it will form part of the Town's general revenues.

Omnibus Tax Increment Financing District

Under Title 30, Subchapter II-B of the Maine State Statutes, the Town of Boothbay formed a Tax Increment Finance (TIF) District to finance certain public improvements to the Route 27 Municipal Development and Tax Increment Financing District. The expenditures from this development project will be recouped in future years via an incremental tax levied upon the District's "captured assessed value" over a thirty year period to expire June 30, 2044. The tax increment will be held in the form of a sinking fund. The short-term financing mechanism for the public improvements project is a reimbursement agreement between the Town and the developer.

The Town established the Omnibus Municipal Development and Tax Increment Financing District at the annual town meeting held on May 5, 2014. The agreement was for improvements made to the Route 27 corridor. During the following thirty years of the development program, the Town will capture one hundred percent (100%) of the increase in the assessed value due to real and personal property improvements, allocating all of the incremental municipal tax increment revenues to the Town's reserves or to developers in the form of a credit enhancement agreement. No part of the incremental revenues from the additional personal property will be returned to the Company pursuant to the Development Program.

The Real Property Captured Tax Increment Revenues shall be calculated based on real property values in excess of the Town's valuation of the District as of July 22, 2014 (\$14,596,200.00). The town has the ability to enter into credit enhancement agreements with the individual developers of property within the district during the term of the development program. The Company increment portion will be used by the Company either to pay costs of the project directly or to pay debt service used to finance the project. The project costs financed by the Real Property Captured Tax Increment Revenues will represent only a portion of the total costs of the project. All additional costs of the Company in respect of the project will be the responsibility of the Company. After thirty years, the Company will have no further right to the Company Increment Portion, and it will form part of the Town's general revenues.

Under all three agreements, all remaining municipal tax increment revenues on retained captured asset value from the District will be used to pay costs of road and related improvements on the adjoining Town owned land within the District, improvements to School Street, fire station improvements in the District and other project costs described in 30-A M.R.S.A. §5252(8) and has to be approved by the board of selectmen.

TOWN OF BOOTHBAY
NOTES TO FINANCIAL STATEMENTS
JUNE 30, 2018

NOTE N - ACCOUNTS RECEIVABLE:

Accounts Receivable at June 30, 2018 consists of the following:

Pre-Lien Interest	\$ 6,944.77
Homestead Reimbursement	19,060.24
Fuel Depot Billings	9,645.11
Storm Damage	7,747.87
Total	<u>\$ 43,397.99</u>

NOTE O - NOTES AND BONDS PAYABLE:

The following is a summary of debt transactions for the year ended June 30, 2018:

	<u>BALANCE</u> <u>JULY 1, 2017</u>	<u>ADDITIONS</u>	<u>REDUCTIONS</u>	<u>BALANCE</u> <u>JUNE 30, 2018</u>
Notes and Bonds Payable	<u>\$ 1,150,000.00</u>	<u>\$</u>	<u>\$</u>	<u>\$ 1,150,000.00</u>

Long-term debt payable at June 30, 2018 is comprised of the following:

Rt. 27 Bond - Note of 2017, interest rate 2.75%, principal payments change annually plus interest, maturity in 2038.	\$ 1,150,000.00
--	-----------------

The annual requirements to amortize notes and bonds payable as of June 30, 2018 are as follows:

YEAR ENDING JUNE 30	PRINCIPAL	INTEREST	TOTAL
2019	\$ 45,000.00	\$ 32,450.00	\$ 77,450.00
2020	45,000.00	31,550.00	76,550.00
2021	45,000.00	30,650.00	75,650.00
2022	50,000.00	29,700.00	79,700.00
2023	50,000.00	28,700.00	78,700.00
2024-2028	265,000.00	123,575.00	388,575.00
2029-2033	300,000.00	80,937.54	380,937.54
2034-2038	350,000.00	29,081.50	379,081.50
	<u>\$ 1,150,000.00</u>	<u>\$ 386,644.04</u>	<u>\$ 1,536,644.04</u>

NOTE P - CONSTRUCTION CONTRACT:

On April 12, 2018 the Town entered into a contract with Sargent Corporation for the construction of 2,500 feet of road improvements on Route 27. The total contract amount is for \$3,130,521.00 with contracted completion of the project by June 30, 2018. Payments totaling \$2,600,902.85 had been paid on the contract through June 30, 2018. Funding for the project will be shared equally by the Town, Department of Transportation and a private individual.

Schedule A-1

TOWN OF BOOTHBAY
BUDGETARY COMPARISON SCHEDULE - GENERAL FUND
FOR THE YEAR ENDED JUNE 30, 2018

	ORIGINAL AND FINAL BUDGET	ACTUAL
REVENUES:		
Intergovernmental Revenue	\$ 224,857.21	\$ 235,929.89
Property Taxes	9,099,890.52	9,109,453.81
Excise Tax	525,000.00	758,607.20
Permits, Licenses, and Fees	62,300.00	67,908.15
Charges for Services	35,000.00	56,632.78
Interest	38,500.00	62,098.43
Miscellaneous Revenue	24,700.00	58,248.16
Fuel Purchases	-	179,611.51
Sale of Tax Aquired Property	-	8,129.90
Total Revenues	<u>\$ 10,010,247.73</u>	<u>\$ 10,536,619.83</u>
EXPENDITURES:		
General Government	\$ 791,750.00	\$ 782,429.10
Public Works	787,370.00	952,813.88
Public Assistance	8,000.00	935.00
Community School District	5,598,399.00	5,598,398.88
Special Assessments - County Tax	1,264,664.00	1,264,663.76
Public Safety	588,465.00	602,285.75
Support Organizations	540,816.00	562,237.74
Tax Increment Finance District	25,131.00	25,131.00
Capital Improvements	420,000.00	284,685.77
Total Expenditures	<u>\$ 10,024,595.00</u>	<u>\$ 10,073,580.88</u>
Excess of Revenues Over Expenditures	<u>\$ (14,347.27)</u>	<u>\$ 463,038.95</u>
OTHER FINANCING SOURCES (USES):		
Operating Transfers - In	\$ -	\$ -
Operating Transfers - Out	(158,269.00)	(293,583.23)
Total Other Financing Sources (Uses)	<u>\$ (158,269.00)</u>	<u>\$ (293,583.23)</u>
Excess of Revenues and Other Sources Over (Under)		
Expenditures and Other Uses	<u>\$ (172,616.27)</u>	<u>\$ 169,455.72</u>
Fund Balance, July 1, 2017	901,253.59	1,851,850.51
Fund Balance, June 30, 2018	<u><u>\$ 728,637.32</u></u>	<u><u>\$ 2,021,306.23</u></u>

Schedule A-2

TOWN OF BOOTHBAY
STATEMENT OF CASH RECEIPTS AND DISBURSEMENTS
FOR THE YEAR ENDED JUNE 30, 2018

Cash Balance, July 1, 2017			\$ 1,789,945.78
ADD: CASH RECEIPTS:			
Tax Collections:			
Current Year	\$ 8,931,418.09		
Prior Year	<u>161,550.04</u>		
Total Tax Collections		\$ 9,092,968.13	
Departmental (Schedule A-4)		1,232,431.03	
Prepaid Tax Collections		101,849.57	
State Revenue Sharing		66,299.60	
Homestead Reimbursement		63,610.00	
BETE Reimbursement		45,319.00	
Transfer from Capital Reserves		-	
Post Office Rental Income		17,787.00	
Accounts Payable		96,328.45	
Accounts Receivable		<u>36,819.32</u>	
Total Cash Receipts			<u>10,753,412.10</u>
Total Cash Available			\$ 12,543,357.88
LESS: CASH DISBURSEMENTS:			
Departmental (Schedule A-4)	\$ 10,071,755.88		
Accounts Payable	16,443.27		
Transfer to Capital Reserves	-		
Post Office Expenses	<u>-</u>		
Total Cash Disbursements			<u>10,088,199.15</u>
Cash Balance, June 30, 2018 (Schedule A-6)			<u><u>\$ 2,455,158.73</u></u>

Schedule A-3

TOWN OF BOOTHBAY
STATEMENT OF CHANGES IN UNAPPROPRIATED SURPLUS
FOR THE YEAR ENDED JUNE 30, 2018

Unassigned Fund Balance, July 1, 2017		\$ 1,792,914.31
INCREASE:		
Operating Account Balances Lapsed (Schedule A-4)	\$ 396,614.91	
Decrease in Deferred Tax Revenue	<u>22,368.26</u>	
		<u>418,983.17</u>
Total		\$ 2,211,897.48
DECREASE:		
Appropriated at Town Meeting	\$ 232,600.00	
Increase in Deferred Tax Revenue	<u>-</u>	
		<u>232,600.00</u>
Unassigned Fund Balance, June 30, 2018		<u><u>\$ 1,979,297.48</u></u>

TOWN OF BOOTHBAY
STATEMENT OF DEPARTMENTAL OPERATIONS
FOR THE YEAR ENDED JUNE 30, 2018

	BALANCE FORWARD JULY 1, 2017	APPROPRIATIONS	CASH RECEIPTS	OTHER CREDITS	TOTAL	CASH DISBURSED	OTHER CHARGES	TOTAL	UNEXPENDED (OVERDRAFT)	BALANCE FORWARD JUNE 30, 2018
GENERAL GOVERNMENT:										
Administration	\$ -	\$ 326,211.00	\$ -	\$ -	\$ 326,211.00	\$ 317,244.24	\$ -	\$ 317,244.24	\$ 8,966.76	\$ -
Planning Board/Appeals		5,295.00			5,295.00	4,428.38		4,428.38	866.62	
Code Enforcement		198,735.00	29,183.26		227,918.26	224,541.57		224,541.57	3,376.69	
Legal Services		90,000.00	2,500.00		92,500.00	63,764.26		63,764.26	28,735.74	
Meetings and Elections		4,776.00			4,776.00	4,776.00		4,776.00	2,775.29	
Selectmen		37,701.00			37,701.00	31,752.11		31,752.11	5,948.89	
Service Account		34,500.00	4,200.01		38,700.01	45,841.51		45,841.51	(7,141.50)	
Unclassified and Insurance		52,200.00	2,794.00		54,994.00	45,341.70		45,341.70	9,652.30	
Information Technology		19,280.00			19,280.00	27,192.20		27,192.20	(7,912.20)	
Waters and Navigation		23,052.00			23,052.00	19,547.84		19,547.84	3,504.16	
	\$ -	\$ 791,750.00	\$ 38,677.27	\$ -	\$ 830,427.27	\$ 782,429.10	\$ -	\$ 782,429.10	\$ 47,998.17	\$ -
GOVERNMENTAL REVENUES:										
Auto and Boat Excise Taxes	\$ -	\$ -	\$ 758,607.20	\$ -	\$ 758,607.20	\$ -	\$ 525,000.00	\$ 525,000.00	\$ 233,607.20	\$ -
Interest Income			55,153.66	6,944.77	62,098.43	47,139.83	38,500.00	38,500.00	23,598.43	
Permits, Licenses, and Fees			67,908.15		67,908.15	196,482.72	62,300.00	62,300.00	5,608.15	
Charges for Services			56,632.78		56,632.78	73,800.00	35,000.00	35,000.00	21,632.78	
Miscellaneous Revenue			10,881.60		10,881.60	122,670.42	24,700.00	24,700.00	(13,818.40)	
Intergovernmental Revenue			65,532.65	170,397.24	235,929.89	192,745.75	224,857.21	224,857.21	11,072.68	
	\$ -	\$ -	\$ 1,014,716.04	\$ 177,342.01	\$ 1,192,058.05	\$ 950,988.88	\$ 910,357.21	\$ 910,357.21	\$ 281,700.84	\$ -
PUBLIC WORKS:										
Public Works	\$ -	419,370.00	\$ -	\$ 7,747.87	\$ 427,117.87	\$ 391,950.16	\$ -	\$ 391,950.16	\$ 35,167.71	\$ -
Buildings and Grounds		50,700.00			50,700.00	47,139.83		47,139.83	3,560.17	
Road Construction and Paving		211,500.00			211,500.00	196,482.72		196,482.72	15,017.28	
Snow Removal		73,800.00			73,800.00	122,670.42		122,670.42	(48,870.42)	
Fuel		32,000.00	162,218.53	9,645.11	203,863.64	192,745.75	-	192,745.75	11,117.89	
	\$ -	\$ 787,370.00	\$ 162,218.53	\$ 17,392.98	\$ 966,981.51	\$ 950,988.88	\$ -	\$ 950,988.88	\$ 15,992.63	\$ -
PUBLIC ASSISTANCE:										
General Assistance	\$ -	8,000.00	\$ -	\$ -	\$ 8,000.00	\$ 935.00	\$ -	\$ 935.00	\$ 7,065.00	\$ -
SPECIAL ASSESSMENTS:										
Community School District	\$ -	5,598,399.00	\$ -	\$ -	\$ 5,598,399.00	\$ 5,598,398.88	\$ -	\$ 5,598,398.88	\$ 0.12	\$ -
County Tax Assessment		1,264,664.00			1,264,664.00	1,264,663.76		1,264,663.76	0.24	
Overlay, Abatements, and Supplements		59,983.73		2,262.09	62,245.82	-	15,067.06	15,067.06	47,178.76	
Tax Increment Finance District		183,400.00			183,400.00	25,131.00	158,269.00	183,400.00	-	
Sale of Tax Acquired Property		-	8,129.90		8,129.90	-	-	-	8,129.90	
	\$ -	\$ 7,106,446.73	\$ 8,129.90	\$ 2,262.09	\$ 7,116,838.72	\$ 6,888,193.64	\$ 173,336.06	\$ 7,061,529.70	\$ 55,309.02	\$ -
PUBLIC SAFETY:										
Fire Department	\$ -	118,630.00	\$ 860.00	\$ -	\$ 119,490.00	\$ 116,996.02	\$ -	\$ 116,996.02	\$ 2,493.98	\$ -
Cemetery District		18,000.00			18,000.00	18,000.00		18,000.00	-	
Hydrant Service		234,776.00			234,776.00	247,506.52		247,506.52	(12,730.52)	
Ambulance		181,607.00			181,607.00	181,606.56		181,606.56	0.44	
Street Lights		26,000.00			26,000.00	28,175.77		28,175.77	(2,175.77)	
Animal Control		6,118.00	1,510.00		7,628.00	7,115.63		7,115.63	512.37	
Emergency Management		3,334.00			3,334.00	2,885.25		2,885.25	448.75	
	\$ -	\$ 588,465.00	\$ 2,370.00	\$ -	\$ 590,835.00	\$ 602,285.75	\$ -	\$ 602,285.75	\$ (11,450.75)	\$ -
CAPITAL IMPROVEMENT										
	\$ -	\$ 420,000.00	\$ -	\$ -	\$ 420,000.00	\$ 284,685.77	\$ 135,314.23	\$ 420,000.00	\$ -	\$ -
SUPPORT ORGANIZATIONS:										
Boothbay Region Refuse Disposal District	\$ -	410,381.00	\$ -	\$ -	\$ 410,381.00	\$ 410,381.00	\$ -	\$ 410,381.00	\$ -	\$ -
Outside Organizations		55,435.00			55,435.00	55,435.00		55,435.00	-	
Economic Development	35,136.20	25,000.00	6,319.29		66,455.49	46,421.74		46,421.74	20,033.75	
Library	-	50,000.00			50,000.00	50,000.00		50,000.00	-	
	\$ 35,136.20	\$ 540,816.00	\$ 6,319.29	\$ -	\$ 582,271.49	\$ 562,237.74	\$ -	\$ 562,237.74	\$ -	\$ 20,033.75
	\$ 35,136.20	\$ 10,242,847.73	\$ 1,232,431.03	\$ 196,997.08	\$ 11,707,412.04	\$ 10,071,755.88	\$ 1,219,007.50	\$ 11,290,763.38	\$ 396,614.91	\$ 20,033.75

Schedule A-5

TOWN OF BOOTHBAY
VALUATION, ASSESSMENT, AND COLLECTIONS
FOR THE YEAR ENDED JUNE 30, 2018

VALUATION:

Real Estate	\$ 982,875,658.00
Personal Property	6,242,877.00

Total

\$ 989,118,535.00

ASSESSMENT:

Valuation x Rate	
(\$989,118,535.00 x .0092)	\$ 9,099,890.52
Supplemental Taxes	<u>2,262.10</u>

\$ 9,102,152.62

COLLECTIONS AND CREDITS:

Cash Collections	\$ 8,931,418.09
Add: Prepayments from 2017	19,660.15
Abatements	15,067.14
Taxes to Lien	133,605.12
Tax Acquired	<u>494.04</u>

9,100,244.54

2018 Taxes Receivable, June 30, 2018

\$ 1,908.08

COMPUTATION OF ASSESSMENT

Tax Commitment	\$ 9,099,890.52
Excise Tax	525,000.00
State Revenue Sharing	55,000.00
Miscellaneous Revenue	122,000.00
State Road Block Grants	49,500.00
Tax Lien Interest	38,500.00
Other State Revenue	5,000.00
Undesignated Fund Balance	92,600.00
Homestead Reimbursement	70,078.24
BETE Reimbursements	<u>45,278.97</u>

\$ 10,102,847.73

REQUIREMENTS:

Appropriations	\$ 3,319,801.00
Education Appropriation	5,598,399.00
County Tax	<u>1,264,664.00</u>

10,182,864.00

OVERLAY

\$ (80,016.27)

Schedule A-6

TOWN OF BOOTHBAY
RECONCILIATION OF TREASURER'S CASH BALANCE
FOR THE YEAR ENDED JUNE 30, 2018

Cash on Hand		\$ 300.00
GENERAL FUND CHECKING ACCOUNT:		
The First		
Balance Per Bank Statement	\$ 2,369,013.95	
Deduct: Outstanding Checks	<u>105,017.89</u>	
Balance Per Books		2,263,996.06
The First		
Balance Per Bank Statement	\$ 143,992.80	
Add: Deposits in Transit	<u>422.28</u>	
Balance Per Books		144,415.08
Camden National Bank		
Balance Per Bank Statement		46,447.59
Cash Balance, June 30, 2018		<u><u>\$ 2,455,158.73</u></u>

Schedule A-7

STATEMENT OF TAXES RECEIVABLE
FOR THE YEAR ENDED JUNE 30, 2018

2017-2018	\$ 1,908.08
2016-2017	1,780.40
2015-2016	191.56
2014-2015	139.69
2013-2014	<u>22.97</u>
	<u><u>\$ 4,042.70</u></u>

Schedule A-8

TOWN OF BOOTHBAY
PERSONAL PROPERTY TAXES RECEIVABLE
JUNE 30, 2018

Personal Property2018

AT&T Mobility LLC	\$ 693.76	
Behringer, James K.	699.34	
Buchanan Construction, Inc.	25.15	
Cabbage Island Clambakes, Inc.	22.63	
Dover Used Cars	15.64	
Irish Holdings, LLC	298.38	
Veins, Donald	27.14	
Windward Provisions, LLC	<u>126.04</u>	
		\$ 1,908.08

2017

Buchanan Construction, Inc.	\$ 24.06	
Cabbage Island Clambakes, Inc.	21.65	
C & L Forestry Wood Pellets	1,313.76	
Dover Used Cars	14.96	
Irish Holdings, LLC	285.41	
Windward Provisions, LLC	<u>120.56</u>	
		1,780.40

2016

Buchanan Construction, Inc.	\$ 23.92	
Cabbage Island Clambakes, Inc.	21.53	
Irish Holdings LLC	26.23	
Windward Provisions, LLC	<u>119.88</u>	
		191.56

2015

Buchanan Construction, Inc.	\$ 23.24	
Windward Provisions, LLC	<u>116.45</u>	
		139.69

2014 Buchanan Construction, Inc.

22.97
<u>\$ 4,042.70</u>

TOWN OF BOOTHBAY
TAX LIENS
JUNE 30, 2018

2017-2018

Arsenault, Alex	\$ 3,245.76
Barter, Loriann	1,244.76
Baumm, N. Craig	3,615.11
Berzins, Ludis	258.52
Berzins, Ludis	2,438.92
Bonner, Jennifer	681.72
Boothbay Workshop, Inc.	1,183.12
Braga, Chris E.	1,233.28
Brewer, James W.	269.56
Brewer, Verna M.	280.60
Brown, Lucille A.	1,756.28
Brown, Paula E.	1,326.64
Brown, Paula E.	310.96
Butler Farms Estates LLC	602.14
Car-Con Holdings, LLC	595.24
Carter, Patricia A.	63.30
Chamness, Jason B.	1,033.16
Cleland, Annie A.	575.00
Colombo, Dorlores F., Rev. Living Trust	4,536.52
Davies, Caroline P.	1,152.76
Dellarma, Vassar M.	1,311.92
Dellarma, Vassar M.	332.12
Edwards, Shelby	1,045.12
Giles, Andrea L.	530.84
Goodrich, Stephen P.	45.67
Griffith, Ann Nicholson	423.20
Hackett, Robert F.	1,790.32
Hamilton, Mark H.	269.27
Hamilton, Mark H.	2,501.48
Hanna, Susie J.	578.68
Hassan, Daniel J.	461.84
Hilton, Carolyn A.	713.00
Holbrook, Mark A.	423.20
Jackimovicz, Alexander J.	2,168.44
Johnson, Andrew B.	2,220.88
Johnson, Jessica Roberts	843.43
King, Nelson J.	1,878.64
Knapp, Caleb	1,144.48
Knight, James J., Jr.	1,527.20
Knight, James J., Jr.	1,471.08
Konvalinka, Lois E.	231.84
Krason, Anthony E.	701.96
Leighton, Michael A.	471.96
Lewis, Brett O.	942.08
Lewis, Heather Winchenbach	2,058.96
Lewis, Jeanie	1,143.56
Lewis, Jeanie M.	452.64
Lewis, Stanley E.	755.32
Lewis, Troy D.	2,645.92
Lewis, Troy D.	416.76
Little, Joan	359.72
LVN Corporation	1,036.38
Lynch, Peter T.	12,480.72
MacKusick, Michael & Melissa N.	350.06
Main, Eleanor, Estate	1,290.41
Main, Eleanor, Estate	546.48

TOWN OF BOOTHBAY
TAX LIENS
JUNE 30, 2018

2017-2018 (Cont'd)

Manning, James J.	\$ 1,466.48
Mansfield, Jaime L.	3,173.08
Markee, Kenneth A.	698.74
Marston, Kenneth D.	64.33
Martin, Jan	1,463.72
May, Gregory S.	1,376.94
McNutt, Matthew	1,077.32
Mirabile, Nicholas J. & Emily H.	569.02
Nelson, Kareen Ann	574.58
North, Charles E., III	768.70
North, Charles E., III	1,458.94
Ocean Point Inn	4,406.40
Ogg, Jamerling	124.20
Owen, Judith E.	966.00
Owen, Philip R. & Rebecca E. & Kathleen	714.84
Page, Martin H.	2,229.16
Page, Martin H.	652.28
Page, Martin H.	958.64
Page, Martin H.	1,979.84
Peterson, Stanley E.	1,219.00
Pinette, Dolores J.	400.39
Pinkham, April M. Blackman	1,193.24
Pinkham, Lynn Anne	266.80
Plummer, Gerald M.	2,453.64
Plummer, Gerald M.	324.76
Rapelye, Mary Linda	2,867.64
Reed, Robert A.	752.56
Roberts, Michael A.	1,659.67
Roberts, Paul G.	1,871.74
Roberts-Fonseca, Patricia	476.56
Ryder Sand & Gravel, LLC	420.44
Ryder Sand & Gravel, LLC	911.26
Santone, Linda S.	2,281.60
Sherman, Robert W.	368.55
Silvaria, Christopher S.	936.56
Slayton, Richard L.	3.68
Smith, Jedd Russell	264.04
Smith, Wendy R. Trust FBO Smith, Charles L.	437.00
Snow, Martha Boston	917.24
Thomas, Evelyn	784.76
Tibbetts, Gary H. Estate of	1,376.32
Tibbetts, Linda J.	716.68
Vander, John L.	179.86
Vander, John L.	134.78
Vander, John L.	173.42
Vander, John L.	744.74
Vander, John L.	347.30
Vander, John L.	2,989.08
Viens, Lisa	2,946.99
Ward, Kristina L.	264.04
Weeks, Norma Jean	289.80
Whitney, Mary A.	1,066.28
Wilkie, Robert L.	1,587.66
Williams, Randy W.	709.32
Wylie, Donald W.	543.72
Yahn, William K.	31.86

\$ 133,605.12

TOWN OF BOOTHBAY
TAX LIENS
JUNE 30, 2018

2016-2017

Arsenault, Alex	\$	3,104.64	
Barter, Loriann		617.32	
Boothbay Workshop, Inc.		1,131.68	
Brewer, Verna M.		268.40	
Brown, Paula E.		1,268.96	
Brown, Paula E.		297.44	
Chamness, Jason B.		990.00	
Cleland, Annie A.		375.75	
Colombo, Dolores F. Rev Living Trust		4,339.28	
Dellarma, Vassar M.		1,298.88	
Dellarma, Vassar M.		63.55	
Edwards, Shelby		1,043.68	
Garcia, Max & Harvey, Edward		309.76	
Giles, Andrea L.		507.76	
Hamilton, Mark H.		2,392.72	
Hanna, Susie J.		597.52	
Holbrook, Mark A.		404.80	
Jackimovicz, Alexander J.		2,074.16	
Johnson, Andrew B.		2,124.32	
Knapp, Caleb		1,138.72	
Knight, James J., Jr.		1,460.80	
Knight, James J., Jr.		1,407.12	
Konvalinka, Lois E.		210.60	
Leighton, Michael A.		185.41	
Lewis, Brett O.		945.12	
Lewis, Jeanie		1,093.84	
Lewis, Jeanie M.		432.96	
Lewis, Keeley S.		67.76	
Lewis, Troy D.		2,014.10	
Little, Joan		344.08	
Lynch, Peter T.		11,074.80	
Manning, James J.		1,096.74	
Mansfield, Jaime L.		3,079.12	
Markee, Kenneth A.		1,380.72	
Martin, Jan		700.04	
Owen, Judith E.		724.00	
Owen, Philip R., Rebecca E., Kathleen		244.00	
Page, Martin H.		2,132.24	
Page, Martin H.		623.92	
Page, Martin H.		916.96	
Petersen, Stanely E.		1,166.00	
Plummer, Gerald M.		1,648.16	
Reed, Robert A.		763.84	
Roberts-Fonseca, Patricia		455.84	
Santone, Linda S.		2,182.40	
Silvaria, Christopher S.		939.84	
Snow, Martha Boston		921.36	
Tibbetts, Linda J.		513.80	
Weeks, Norma Jean		321.20	
Whitney, Mary A.		463.29	
Winchenbach, Heather		1,969.44	
	\$		65,828.84
<u>2015-2016</u>			
Brown, Paula			1,557.50
<u>2015-2014</u>			
Brown, Paula			974.32
	\$		201,965.78

Schedule A-10

TOWN OF BOOTHBAY
SUPPLEMENTAL TAXES
JUNE 30, 2018

2018

Hyson, Sarah & Glenn	\$	948.34
----------------------	----	--------

2017

C & L Forestry Wood Pellets, Inc.		1,313.76
	\$	2,262.10

Schedule A-11

ABATEMENTS
JUNE 30, 2018

2018

A Site to See Inn	\$	281.59
A Site to See Inn		75.20
A. Maine Welding		23.28
AC Midcoast Storage, LLC		180.32
Anderson Design, Inc.		231.56
Blake, Brenda M.		71.76
Campbell, Richard		222.64
Centah of Attention		33.17
East BB, LLC		2,054.36
East BB, LLC		805.00
East BB, LLC		777.40
Hands of Thyme		472.38
Jackson, Dianne G.		292.56
Jepsen, Sari Elena		986.24
Kimball Pond Realty Trust		747.96
Little Cove Partnership & Albert Peterson		123.28
Moss, Michael H. & Constance		20.24
Peterson, Albert C. & Jane R.		80.96
Pine State Trading		52.44
Prescott, Betty R. Rev. Trust		1,612.76
Red House Trust		1,262.24
Roberts, Roberta J.		52.44
Scott, Randi & Lori		115.00
Scott, Randi & Lori		597.08
Scott, Randi & Lori		284.28
Smale, David B.		239.20
Sullivan, Mark		3,371.80
	\$	15,067.14

Schedule A-12

TOWN OF BOOTHBAY
TAX ACQUIRED PROPERTY
JUNE 30, 2018

Marsh, Patricia G.		\$ <u>2,344.01</u>
--------------------	--	--------------------

Schedule A-13

CAPITAL RESERVE FUNDS
JUNE 30, 2018

FIRE EQUIPMENT FUND:

Balance, July 1, 2017	\$ 6,271.92	
Add: Interest Earned	<u>94.15</u>	
Balance, June 30, 2018		\$ 6,366.07

PUBLIC WORKS EQUIPMENT FUND:

Balance, July 1, 2017	\$ 103,409.33	
Add: Interest Earned	1,657.31	
Less: Expenditures	<u>-</u>	
Balance, June 30, 2018		105,066.64

CAPITAL IMPROVEMENT RESERVE:

Balance, July 1, 2017	\$ 32,446.47	
Add: Interest Earned	476.96	
Transfers In	135,314.23	
Less: Expenditures	<u>-</u>	
Balance, June 30, 2018		168,237.66
		<u>\$ 279,670.37</u>

List of Real Estate Owners

Name	Second Owner/Trustee	Map/Lot	Land	Building	Exempt	Total	Tax
21 RIDGE ROAD LLC		R04-041-C	224,000	312,175	0	536,175	4,986.43
250 OCEAN POINT REALTY TRUST	DOUGLAS I LOUISON TRUSTEE	U16-034	95,311	243,524	0	338,835	3,151.17
420 MAIN STREET LLC		R07-039-G	31,291	43,830	0	75,121	698.63
545 OCEAN POINT TRUST	SANDS DAVID S TRUSTEE	U10-009-103	80,000	54,848	0	134,848	1,254.09
601 WISCASSET RD LLC		R06-011-AB	88,641	229,830	0	318,471	2,961.78
68 MURRAY HILL ROAD TRUST	NORTON FRANCES E TRUSTEE	U15-001	205,000	77,887	0	282,887	2,630.85
70 MURRAY HILL ROAD TRUST	NORTON FRANCES E TRUSTEE	U15-002	217,000	73,502	0	290,502	2,701.67
990 EAST BROADWAY LLC		R03-061-D	213,712	0	0	213,712	1,987.52
A & V REALTY TRUST	CHOO ARTHUR K F & VICTOR TRUSTEES	U16-026	302,125	47,088	0	349,213	3,247.68
ABBEE HANNAH E		R07-077-001	46,688	190,905	0	237,593	2,209.61
ABBOTT DEREK A	ABBOTT REBECCA L	R07-061	43,608	108,931	20,000	132,539	1,232.61
ABBOTT JOHN V	NANCY S ABBOTT	U02-021	1,138,000	1,199,364	0	2,337,364	21,737.49
ABERNATHY ROBERT J	SANDRA L ABERNATHY	R06-103-003	106,411	180,417	20,000	266,828	2,481.50
ABODEELY MICHAEL N	DAPHNE N ABODEELY	R07-081-013	78,936	0	0	78,936	734.10
ABODEELY MICHAEL N	ABODEELY DAPHNE N	R07-081-003	324,160	0	0	324,160	3,014.69
ABRIL, ANA		R04-169	76,340	184,166	20,000	240,506	2,236.71
ABUKAR, ABED ALRAZZAK	KARIMI, SOLEH	R07-054-A	44,616	80,840	0	125,456	1,166.74
AC MIDCOAST STORAGE LLC		R06-010-A02	104,060	554,192	0	658,252	6,121.74
ACE WELL SERVICE		R02-012-AT	0	186,168	0	186,168	1,731.36
ACHESON ANN W	RICHARD E WELSH	R04-039	43,151	59,018	0	102,169	950.17
ACHORN ALVA D		R02-025-E	83,280	228,747	0	312,027	2,901.85
ACKERMAN JOAN		R03-033-E	80,728	176,289	0	257,017	2,390.26
ADAMS CHARLES F FAMILY TRUST	CHARLES & JEANNE ADAMS TRUSTEES	U04-008	134,912	0	0	134,912	1,254.68
ADAMS CHARLES F JR FAM TRUST	CHARLES & JEANNE ADAMS TRUSTEES	U04-026	396,200	106,972	0	503,172	4,679.50
ADAMS CHARLES F JR FAMILY TRUST	CHARLES & JEANNE ADAMS TRUSTEES	U04-027-A	0	0	0	0	0.00
ADAMS NANCY R		R08-039	285,600	512,601	0	798,201	7,423.27
ADAMS ROBERT B		R03-032-001	120,100	61,526	20,000	161,626	1,503.12
ADAMS ROBERT B		R03-032	0	0	0	0	0.00
ADAMS SCOTT G	SUSAN F ADAMS	U06-023	446,400	868,996	26,000	1,289,396	11,991.38
AHO ARNOLD J	AHO NANCY K	R05-012-004	63,000	121,180	26,000	158,180	1,471.07
ALAMO AQUILINO	ALAMO CHARITO P	R06-068-A	55,360	328,451	20,000	363,811	3,383.44
ALBANO JOHN S & ALEXANDRA		R03-050-011	54,608	88,466	0	143,074	1,330.59
ALBAUM JOHN S		R06-082	54,800	161,562	0	216,362	2,012.17
ALBAUM, JOHN S.		R07-029	40,040	4,650	0	44,690	415.62
ALDEN JOHN W	EDDINGS LAUREL A	U02-023	198,496	109,460	0	307,956	2,863.99
ALDEN JOHN W	ALDEN RAYMOND M & EDDINGS LAUREL A	U02-007-A	0	0	0	0	0.00
ALDEN REALTY TRUST	ALDEN PRISCILLA M TRUSTEE	U03-016	322,400	300,327	20,000	602,727	5,605.36
ALDEN REALTY TRUST	ALDEN PRISCILLA M TRUSTEE	U03-017	80,000	0	0	80,000	744.00
ALDEN REALTY TRUST	ALDEN PRISCILLA M TRUSTEE	R07-063-003	34,484	27,270	0	61,754	574.31
ALEXANDER RAYMOND & NICOLE		R07-097-A	27,373	0	0	27,373	254.57
ALEXANDER STEVEN W		R06-059-D	45,400	117,189	20,000	142,589	1,326.08
ALEXANDER, CHERI R.	BLOUIN, RICHARD	R06-016-B	52,680	152,148	20,000	184,828	1,718.90
ALLEN GREG B		R08-007-I	93,345	193,916	20,000	267,261	2,485.53
ALLEN HOSPITALITY LLC		R06-009	141,600	653,123	0	794,723	7,390.92
ALLEN JACK	BONNIE M ALLEN	R08-042-PE	73,026	245,574	0	318,600	2,962.98
ALLEN MAINE PROPERTIES, LLC		R01-075-002	428,968	797,705	0	1,226,673	11,408.06
ALLEY DANIEL E	ANGELA ALLEY	U11-003-D	123,008	203,829	20,000	306,837	2,853.58
ALLEY DAVID	FARRIN PATRICK	R08-034-D01	70,180	0	0	70,180	652.67
ALLEY DAVID W	ALLEY RUTH D	U11-010	556,500	243,305	20,000	779,805	7,252.19
ALLEY DAVID W		R08-034-C	28,000	0	0	28,000	260.40
ALLEY DAVID W		R08-034-A	91,908	0	0	91,908	854.74
ALLEY DAVID W	FARRIN PATRICK A	R08-034-A01	43,244	0	0	43,244	402.17
ALLEY DAVID W	PATRICK A FARRIN	R08-034-A02	41,800	0	0	41,800	388.74
ALLEY DAVID W	PATRICK A FARRIN	R08-034-A03	43,206	0	0	43,206	401.82
ALLEY ELEANOR G	STEPHEN E ALLEY	R08-042-O	1,226	0	0	1,226	11.40
ALLEY JOANN D		R01-029-A	48,300	115,243	0	163,543	1,520.95
ALLEY KEVIN A	REBECCA L ALLEY	R03-050-006	54,570	188,827	20,000	223,397	2,077.59
ALLEY MAXWELL M	STEVENS KATHLEEN M	R07-040-A	46,856	77,248	0	124,104	1,154.17
ALLEY MICHAEL S	DAVIS REBECCA L	U12-005-B	80,902	66,612	20,000	127,514	1,185.88
ALLEY SHERRI		R06-060-002	52,504	107,507	20,000	140,011	1,302.10
ALLEY STEPHEN		U12-005	38,250	0	0	38,250	355.73
ALLEY STEPHEN E	ALLEY ELEANOR S	U11-003	192,032	106,740	0	298,772	2,778.58
ALLEY STEPHEN E	ELEANOR G ALLEY	U12-005-A	33,164	7,560	0	40,724	378.73
ALLEY STEPHEN E	ALLEY ELEANOR S	U11-003-H	58,000	0	0	58,000	539.40
ALLEY WESTON D	JASMINE L ALLEY	R01-032-A	54,000	93,410	20,000	127,410	1,184.91
ALLEY, STEPHEN E.	ALLEY, ELEANOR G.	R08-042-005	7,196	0	0	7,196	66.92
ALZMANN JOHN E	ALZMANN DONNA	R09-012B1-001C	100,000	82,417	0	182,417	1,696.48
AMARANTH TRUST	DAVID COLLINS TRUSTEE	R01-130	578,000	1,021,498	0	1,599,498	14,875.33
AMARANTH TRUST	DAVID COLLINS TRUSTEE	R01-131	177,700	29,376	0	207,076	1,925.81
AMARANTH TRUST	DAVID COLLINS TRUSTEE	R01-135	62,756	0	0	62,756	583.63
ANAGNOST CATHERINE K		U01-131	398,600	90,138	0	488,738	4,545.26
ANANIAN JOSEPH V	ANANIAN SALLYANN	R01-066-A	206,000	0	0	206,000	1,915.80
ANANIAN JOSEPH V & SALLYANN		R03-079	13,104	0	0	13,104	121.87
ANANIAN JOSEPH V & SALLYANN		R03-078	127,800	147,451	0	275,251	2,559.83
ANDERSON ANDREW B & AMY D		R07-115	33,800	46,442	0	80,242	746.25
ANDERSON ANDREW B & AMY D		R07-116	23,800	0	0	23,800	221.34
ANDERSON DENNIS J	WING ELIZABETH G	U15-027-A	98,386	0	0	98,386	914.99
ANDERSON FIRST FAMILY TRUST	ANDERSON C WERNER & PATRICIA A TRSTEEES	U01-066	234,000	306,990	0	540,990	5,031.21
ANDERSON FRANK C SR	MARIAN L CADRETTE- ANDERSON	R06-048-010	57,040	234,948	20,000	271,988	2,529.49
ANDERSON GARY A	SCOTT R ANDERSON	R01-071-O	236,428	117,089	0	353,517	3,287.71
ANDERSON JUDITH C CAMP		R08-034-D	64,380	0	0	64,380	598.73
ANDERSON MICHAEL W	ANDERSON SUSAN M	U01-038	0	0	0	0	0.00
ANDERSON MICHAEL W	ANDERSON SUSAN M	U01-036	318,120	336,915	0	655,035	6,091.83
ANDERSON MOLLY Z	ANDERSON JAMES M	R06-030	116,171	165,125	0	281,296	2,616.05
ANDERSON PARK FAMILY TRUST	ANDERSON C WERNER & PATRICIA A TRSTEEES	U01-062	167,800	71,790	0	239,590	2,228.19

List of Real Estate Owners

Name	Second Owner/Trustee	Map/Lot	Land	Building	Exempt	Total	Tax
ANDREWS CRAIG S		R06-036	106,600	171,262	20,000	257,862	2,398.12
ANDREWS JOHN F JR	ANDREWS LISA T	R04-084	316,000	468,693	0	784,693	7,297.64
ANDREWS LAWRENCE E	DEBRA H ANDREWS	R04-015	54,988	133,179	20,000	168,167	1,563.95
ANDREWS LIVIA & MICHAEL J		U04-003-A	449,000	132,774	0	581,774	5,410.50
ANDREWS MARIE ELLEN	ANDREWS DENNIS	R04-005-B	51,553	85,858	26,000	111,411	1,036.12
ANDREWS SUSAN P TRUST & CANDACE MCKELLAR		U01-019	393,400	88,963	0	482,363	4,485.98
ANDREWS SUSAN P TRUST & CANDACE MCKELLAR		U01-020	0	0	0	0	0.00
ANDREWS, BRANDON L.		R06-051-005	45,708	148,207	0	193,915	1,803.41
ANGELESCU MIHAI S		U06-018	276,624	78,301	0	354,925	3,300.80
ANGELICO ANDREW G		R01-055-C	97,700	221,531	0	319,231	2,968.85
ANGELICO BETSY L		R07-105-009	43,608	99,057	0	142,665	1,326.78
ANGLE SUSAN		R03-005-A05	62,702	117,012	0	179,714	1,671.34
ANTHONY V KEVIN	MARIANNE M ANTHONY	R04-021-A	63,956	186,028	20,000	229,984	2,138.85
ANTHONY VAUGHAN C	JOANNE A ANTHONY	R04-021	74,205	167,324	20,000	221,529	2,060.22
ANTHONY VAUGHAN C	JOANNE A ANTHONY	R04-022	52,060	0	0	52,060	484.16
ANTOINE ATALLAH AND HELEN KING-ATALLAH		U09-001-JC	84,084	0	0	84,084	781.98
ANTOSCA RICHARD A	PATRICIA E ANTOSCA	U08-029-A	130,944	138,264	0	269,208	2,503.63
APPEL RONALD B	APPEL ESTELLE T	R06-038-B	185,200	259,478	20,000	424,678	3,949.51
APPEL RONALD B	ESTELLE T APPEL	R06-039-C	10,665	0	0	10,665	99.18
APPS ADAM D	GRAY MEREDITH	R04-168-B01	55,672	193,628	0	249,300	2,318.49
AREL DAVID N	CORINNE S AREL	R08-007-G	439,400	693,471	0	1,132,871	10,535.70
ARKLEY FAMILY REVOCABLE TRUST	ARKLEY STEPHEN R & DEBRA J TRSTEEES	R03-003-008	48,001	0	0	48,001	446.41
ARKLEY FAMILY REVOCABLE TRUST	ARKLEY STEPHEN R & DEBRA J TRSTEEES	R03-003-009	155,520	247,199	0	402,719	3,745.29
ARMSTRONG, RUSSELL S.	ARMSTRONG, GISELLE ELAINE	R07-081-A01	474,000	602,424	0	1,076,424	10,010.74
ARRINGTON CHRISTOPHER P	DEBRA E ARRINGTON	R01-036-A	687,000	105,632	0	792,632	7,371.48
ARROUET ANDRE	PATRICIA T ARROUET	R08-039-D	296,280	258,971	0	555,251	5,163.83
ARROWHEAD COTTAGE, LLC		R04-061	653,500	93,540	0	747,040	6,947.47
ARSENAULT ALEX		R05-015-C	156,896	182,643	0	339,539	3,157.71
ARSENAULT DEBORAH C		R07-017-001	52,840	323,648	20,000	356,488	3,315.34
ARSENAULT GARY N		U18-020	84,160	315,565	0	399,725	3,717.44
ARSENAULT JOANNE E		R05-015-A	70,320	214,928	0	285,248	2,652.81
ARSENAULT RAYMOND A	ARSENAULT JANE S	R07-100-021	150,400	385,784	0	536,184	4,986.51
ARSENAULT RONALD B	ABBE J LEVIN	R03-003-007	74,870	161,586	20,000	216,456	2,013.04
ARSENAULT RONALD B	ABBE J LEVIN	R03-003-005	32,300	0	0	32,300	300.39
ARSENAULT RONALD B	ABBE J LEVIN	R03-003-006	32,300	0	0	32,300	300.39
ARSENAULT RONALD B	ABBE J LEVIN	R03-003-010	48,001	0	0	48,001	446.41
ARSENAULT RONALD B ET AL	ABBIE J LEVIN	R03-003-005A	45,448	0	0	45,448	422.67
ARSENAULT WAYNER	ARSENAULT JANICE M	U10-009-104	80,000	54,848	0	134,848	1,254.09
ARSENAULT WILLIAM	PAULA ARSENAULT	R04-183	113,920	149,329	20,000	243,249	2,262.22
ARSENAULT WILLIAM M	PAULA M ARSENAULT	R04-019-A01	51,340	164,486	0	215,826	2,007.18
ARSENAULT WILLIAM M	PAULA M ARSENAULT	R04-185	108,289	45,689	0	153,978	1,432.00
ARTZER AMBROSE & BRENDA J		R01-125-C	85,600	280,279	26,000	339,879	3,160.87
ASBURY CHARLES J	ASBURY SYLVIA	R07-100-015	336,900	396,608	26,000	707,508	6,579.82
ATALLAH HELEN KING	ANTOINE A ATALLAH	U09-022-F	230,200	229,078	0	459,278	4,271.29
B & B REALTY TRUST	FREDERICK C ZIMONJA TRUSTEE	U01-101-B	195,200	141,025	0	336,225	3,126.89
B & B2 REALTY TRUST	ZIMONJA FREDERICK & CAROL TRUSTEES	U01-101-A	288,000	252,000	0	540,000	5,022.00
BABCOCK RONALD C	KARI W BABCOCK	R07-035-A01	74,464	271,941	20,000	326,405	3,035.57
BABCOCK RONALD C	BABCOCK KARI W	U09-021-B	25,756	1,000	0	26,756	248.83
BABCOCK RONALD C & STEPHEN L		U08-016-A	207,700	52,870	0	260,570	2,423.30
BACK EIGHTY CORPORATION		R07-105	117,600	0	0	117,600	1,093.68
BACK EIGHTY HOMEOWNERS ASSOCIATION, INC		R07-105-R	0	0	0	0	0.00
BACK MEADOW FARM		R07-034	93,372	125,766	0	219,138	2,037.98
BACON STEPHANIE SEWALL		U15-005	253,952	135,531	0	389,483	3,622.19
BADGER JEFFREY SCOTT	LANVILLE-BADGER MELISSA JEAN	U06-012-F	133,402	142,050	0	275,452	2,561.70
BAILEY CHRISTINE PR	ESTATE OF ALICE DEVINE	U03-032	199,000	50,720	0	249,720	2,322.40
BAILEY CHRISTINE PR	ESTATE OF ALICE DEVINE	U03-033	140,096	0	0	140,096	1,302.89
BAILEY CHRISTINE PR	ESTATE OF ALICE DEVINE	U03-034	82,460	0	0	82,460	766.88
BAILEY LAURIE PEASLEE		R05-025-A01	43,373	167,332	20,000	190,705	1,773.56
BAILEY WILLIAM A	LORI P BAILEY	R01-076	318,700	224,282	0	542,982	5,049.73
BAILEY WILLIAM A III		R01-075-006	300,440	17,978	0	318,418	2,961.29
BAILEY FAMILY TRUST	CORAL GABLES TRUST COMPANY, TRUSTEE 1/4 INT	U09-022-H	232,600	87,130	0	319,730	2,973.49
BAKER FAMILY REALTY TRUST	BAKER RONALD W & GRETHCEN L TRUSTEES	R08-033	46,200	0	0	46,200	429.66
BAKER GRETHEN L TRST BAKER FAM	BAKER RONALD W	R08-032	42,000	0	0	42,000	390.60
BAKER JAMES N	BAKER ROSEMARY	R09-002-003	58,000	0	0	58,000	539.40
BALAS SUSAN & MICHAEL		U17-035-K	289,320	286,833	0	576,153	5,358.22
BALDWIN ALAN P	BALDWIN TONYA M	R04-147-A	65,800	320,192	0	385,992	3,589.73
BALDWIN ALAN P		R06-029-003	67,400	85,772	0	153,172	1,424.50
BALDWIN REALTY INC		R07-015-A	74,000	85,039	0	159,039	1,479.06
BALDWIN, ALAN P.	BALDWIN, TONYA M.	R05-010-003	193,200	404,800	0	598,000	5,561.40
BALL WILLIAM L		R09-004-B	146,963	0	0	146,963	1,366.76
BALL WILLIAM L	BALL PATRICIA A	R09-004	1,295,500	280,924	0	1,576,424	14,660.74
BALL WILLIAM L III & PATRICIA A		R09-005	419,694	92,382	0	512,076	4,762.31
BALSDON, TYLER M.		R05-012-B	47,164	53,127	0	100,291	932.71
BANK OF AMERICA NA		U17-019-A	128,486	182,853	0	311,339	2,895.45
BARBER JULIE A TRUST 1995	BARBER JULIE A TRUSTEE	U05-008	964,000	357,625	0	1,321,625	12,291.11
BARBOUR TODD A 50%	BARBOUR TANI M 50%	R01-077	90,240	161,567	0	251,807	2,341.81
BARBOUR TODD A 50%	BARBOUR TANI M TRUSTEE 50%	R01-079-011	39,520	0	0	39,520	367.54
BARKER ALAN J	ANNE BARKER	R07-015-001	44,000	252,572	0	296,572	2,758.12
BARKER ALAN J	ANNE BARKER	R07-015-003	28,168	0	0	28,168	261.96
BARKER ALAN J	ANNE BARKER	R07-015-002	26,432	0	0	26,432	245.82
BARKER ALAN J & ANNE		R07-015-004	28,924	0	0	28,924	268.99
BARKER SETH L	MARTHA M BARKER	U13-001	105,644	210,801	0	316,445	2,942.94
BARLOW WHARF LLC		U17-037	231,480	1,500	0	232,980	2,166.71
BARLOW WILLIAM R	JANE M BARLOW	U17-007-B	78,930	277,209	20,000	336,139	3,126.09
BARNARD JOHN D	BARNARD NANCY J	R04-065-009A01	347,100	0	0	347,100	3,228.03

List of Real Estate Owners

Name	Second Owner/Trustee	Map/Lot	Land	Building	Exempt	Total	Tax
BARNES J D PROPERTIES LLC		R05-002-A	102,000	211,368	0	313,368	2,914.32
BARNES JOHN F		U04-012	168,080	159,507	0	327,587	3,046.56
BARRETT MARTHA B LIVING TRUST DTD 9/29/15	MALCOM STEPHEN L & BARRETT MARTHA B TRUSTEES	R03-052	342,764	692,483	20,000	1,015,247	9,441.80
BARRETT MARTHA B LIVING TRUST DTD 9/29/15	MALCOM STEPHEN L & BARRETT MARTHA B TRUSTEES	R03-052-A	94,000	66,273	0	160,273	1,490.54
BARRIS ROBERT W	BARRIS DEBORAH R	R04-035-D	412,600	305,485	0	718,085	6,678.19
BARRIS ROBERT W III	BARRIS DEBORAH R	R04-035-F	81,276	0	0	81,276	755.87
BARRY CYNTHIA		U17-035-O	138,982	198,174	20,000	317,156	2,949.55
BARRY CYNTHIA	JOHN BARRY	U17-035	112,700	22,968	0	135,668	1,261.71
BARRY CYNTHIA	BARRY JOHN R	U17-036	407,400	132,107	0	539,507	5,017.42
BARRY JAMES A	BARRY SANDRA A	U17-012	68,260	50,013	0	118,273	1,099.94
BARRY PATRICIA M	MICHAEL H DOHERTY	R07-080	30,240	0	0	30,240	281.23
BARTELL SCOTT J	BARTELL CHERYL A	R03-003-035	83,222	177,292	0	260,514	2,422.78
BARTER ADA ESTATE OF		R06-033	29,036	0	0	29,036	270.03
BARTER AUSTIN P	BARTER KAREN L	R01-088-D	113,407	152,072	20,000	245,479	2,282.95
BARTER BRIAN D	MARY L HAMMOND	R03-016-A	58,066	138,904	0	196,970	1,831.82
BARTER BRUCE		R01-017	42,944	6,203	0	49,147	457.07
BARTER CRAIG E		R01-029-E	53,149	150,536	20,000	183,685	1,708.27
BARTER DAVID	STOVER JESSICA	R04-170-A	47,149	105,204	20,000	132,353	1,230.88
BARTER DAVID		R07-063-010	25,323	0	0	25,323	235.50
BARTER DAVID		R07-063-011	28,308	0	0	28,308	263.26
BARTER JAIME L		R01-030-B	37,149	60,360	0	97,509	906.83
BARTER JASON A		R01-088-E	37,149	117,595	0	154,744	1,439.12
BARTER JASON A & MOLLY M		R01-087	48,380	23,334	0	71,714	666.94
BARTER LEO		R03-009	54,000	51,753	20,000	85,753	797.50
BARTER LORIANN		R01-029-F	54,000	57,883	20,000	91,883	854.51
BARTER MARK A	BARTER SARAH J	R06-077	47,500	122,083	0	169,583	1,577.12
BARTER MARK W	BARTER LESLIE A	U06-016-D	68,290	58,849	20,000	107,139	996.39
BARTER MARK W		R02-002-A	74,000	59,150	0	133,150	1,238.30
BARTER MATTHEW		R01-058-003	42,560	0	0	42,560	395.81
BARTER MATTHEW A		R01-088-H	223,800	110,726	0	334,526	3,111.09
BARTER SALLY S PR	BARTER HOWARD B ESTATE OF	R04-060	521,250	413,222	20,000	914,472	8,504.59
BARTER SAMUEL JAMES JR		R07-045-B	41,682	68,142	20,000	89,824	835.36
BARTER STEPHEN R		U06-016	63,800	0	0	63,800	593.34
BARTER THOMAS	LINDA BARTER	R06-032	36,040	58,445	20,000	74,485	692.71
BARTER THOMAS S	LINDA & ERIC W BARTER	R06-031-A	19,880	0	0	19,880	184.88
BARTER THOMAS S	LINDA & ERIC W BARTER	R06-031	38,812	26,988	0	65,800	611.94
BARTERS ISLAND BAPTIST CHURCH		R01-027	51,340	169,608	220,948	0	0.00
BARTERS ISLAND BAPTIST CHURCH		R01-028	42,980	154,556	197,536	0	0.00
BARTERS ISLAND BIVOUAC 2 LLC		R01-054-A	189,200	104,008	0	293,208	2,726.83
BARTERS ISLAND COMMUNITY ASS'N		R01-031	54,000	118,422	172,422	0	0.00
BARTLETT, DONALD J.		R05-067-005	135,578	160,164	0	295,742	2,750.40
BASTIAN RONALD E & CHRISTINE A		R07-081-A06	433,800	749,474	20,000	1,163,274	10,818.45
BATAKIS MARY T	CHAPMAN CATHERINE A	R02-020	88,136	154,642	20,000	222,778	2,071.84
BATAKIS MARY T		R04-017	75,180	330,164	0	405,344	3,769.70
BATES MARION E		U11-017	481,000	164,552	0	645,552	6,003.63
BATES TERRI M	BATES DANIEL J	R03-070-2	54,000	300,090	0	354,090	3,293.04
BAUDO MARY F		U11-021	63,580	104,934	0	168,514	1,567.18
BAUER JEFFREY A		R08-007-L	75,598	0	0	75,598	703.06
BAUM JOSEPH T III	BAUM LYNDA L	R04-131	125,619	107,623	0	233,242	2,169.15
BAUMM N CRAIG DEVEISEES OF	BAUMN ERIC EXECUTOR	U01-003-A	156,600	204,638	0	361,238	3,359.51
BAYARD ROBERT R	JANE L BAYARD	R09-010-013A	120,200	149,823	26,000	244,023	2,269.41
BAYVIEW LODGE CORP		R08-013-A	53,149	359,162	412,311	0	0.00
BEAN DAVID A		R01-055-D	97,700	141,720	0	239,420	2,226.61
BECK JAMES C	BECK EMILY & DEBORAH	R04-133	122,650	72,407	0	195,057	1,814.03
BECK SHARON G		R04-002-012	53,596	196,670	0	250,266	2,327.47
BECK TIMOTHY	ROBIN C BECK	R03-021-004	142,144	0	0	142,144	1,321.94
BECK TIMOTHY	BECK ROBIN	R06-003-017	103,872	285,235	0	389,107	3,618.70
BECK TIMOTHY F	ROBIN L BECK	R03-021-003	163,072	207,175	20,000	350,247	3,257.30
BECK TIMOTHY F		R06-003-006	104,028	516,752	0	620,780	5,773.25
BECKER ALAN S	DEBRA JEAN BECKER	R06-103-009	244,000	487,294	0	731,294	6,801.03
BECKWITH ROBERT E	LAURICE U CHURCHILL	R08-029-005	142,864	29,102	0	171,966	1,599.28
BEGLEY CHARLES M JR	BEGLEY REGINA E	U17-035-F	618,945	214,155	0	833,100	7,747.83
BEHRINGER JAMES K		R06-028-B	46,520	128,039	20,000	154,559	1,437.40
BEHRINGER JAMES K		R04-004-A	48,912	73,219	0	122,131	1,135.82
BEIER TRACI L REVOCABLE TRUST	BEIER PETER H AND TRACI L TRUSTEES	R02-015-I	0	0	0	0	0.00
BEIER TRACI L REVOCABLE TRUST	BEIER TRACI L & PETER H TRUSTEES	R02-015-F01	168,696	0	0	168,696	1,568.87
BEIR CARL		R04-120-005	122,880	0	0	122,880	1,142.78
BEL ACRES PROPERTY OWNERS ASSN		R06-103	0	0	0	0	0.00
BELANGER WILLIAM D		U08-037	265,960	229,490	20,000	475,450	4,421.69
BELL, THOMAS		R01-075	365,000	23,900	0	388,900	3,616.77
BELLOWS WENDY A	ALAN R BELLOWS	R04-168	89,200	145,282	20,000	214,482	1,994.68
BENNETT DAVID	BENNETT PAULA	U14-044	89,632	86,281	0	175,913	1,635.99
BENNETT FAMILY LIVING TRUST	BENNETT STUART R & BONNIE J TRUSTEES	R09-014-010	584,430	235,270	0	819,700	7,623.21
BENNETT FAMILY LIVING TRUST	BENNETT STUART R & BONNIE J TRUSTEES	U14-016-A	75,294	32,921	0	108,215	1,006.40
BENNETT GRAHAM F		R09-014-A	107,588	7,548	0	115,136	1,070.76
BENNETT II JOHN Q		U01-060-A	25,200	0	0	25,200	234.36
BENNETT JOHN Q II		U01-059	237,000	191,125	0	428,125	3,981.56
BENNETT MURRAY CLEAVE	NANCY BENNETT	U14-016	88,041	109,388	0	197,429	1,836.09
BENNETT SCOTT O	BENNETT MARY JO	R07-045-F	86,000	189,457	0	275,457	2,561.75
BENNETT STUART		R09-014-AT	0	3,676	0	3,676	34.19
BENT LAURIE A	ANGILILLO JOEL S	U04-007-O	141,850	240,677	0	382,527	3,557.50
BERLIN RACHEL S		R03-003-023	32,880	0	0	32,880	305.78
BERLIN RICHARD L	RACHEL S BERLIN	R03-003-021	161,728	111,996	0	273,724	2,545.63
BERLIN RICHARD L		R03-003-019	32,880	0	0	32,880	305.78
BERMUDEZ ANDRES E		R07-085	35,880	89,254	0	125,134	1,163.75

List of Real Estate Owners

Name	Second Owner/Trustee	Map/Lot	Land	Building	Exempt	Total	Tax
BERNARD LORAIN C	BERNARD SCOTT M	U08-003	300,720	68,138	0	368,858	3,430.38
BERNARDIN JAMES A	BERNARDIN GAIL J	R07-015-007	44,000	148,778	20,000	172,778	1,606.84
BERNS CHRISTOPHER P	BERNS TRACY P	R08-042-L	52,510	139,810	0	192,320	1,788.58
BERRY LOIS-JEAN	CAVANAUGH LINDA M	U18-021	108,365	219,826	20,000	308,191	2,866.18
BERRY THOMAS A 50%	BERRY STEPHANIE J 50%	R03-006-B	166,160	126,068	20,000	272,228	2,531.72
BERTELSEN ERIK C JR	JONES ABIGAIL H	U12-015	101,018	176,825	0	277,843	2,583.94
BERTIN CHRISTOPHER	BERTIN CATHERINE	R07-081-016	114,948	502,078	20,000	597,026	5,552.34
BERZINS LUDIS	BERZINS CAROLYN L	R07-055	48,200	188,715	20,000	216,915	2,017.31
BERZINS LUDIS	BERZINS CAROLYN L	R07-057-C01	28,196	0	0	28,196	262.22
BETTINSON BRENDA	CORDULA C MATHIAS	R01-070-B	58,940	165,768	20,000	204,708	1,903.78
BETTINSON BRENDA	CORDULA C MATHIAS	R01-070-C	49,988	0	0	49,988	464.89
BETTINSON BRENDA	CORDULA C MATHIAS	R01-070-001	41,800	0	0	41,800	388.74
BETTINSON BRENDA	CORDULA MATHIAS	R01-147-001A	44,080	0	0	44,080	409.94
BETTS BRADLEY C	DANIELLE D BETTS	U05-020-B	81,900	127,019	20,000	188,919	1,756.95
BETTS CHRISTOPHER M	BETTS OTTILIE C	U02-020	1,217,500	216,905	0	1,434,405	13,339.97
BIAGIONI LIVING TRUST AND DONALD F HART	HART PETER C	U08-017	229,000	78,366	0	307,366	2,858.50
BIBBER BETH R		R06-048-F02	47,164	103,830	0	150,994	1,404.24
BIEGER GILBERT L JR	BIEGER TERESA B	U09-020-G	379,600	82,718	0	462,318	4,299.56
BIGELOW LABORATORY FOR OCEAN SCIENCES		R08-030	2,945,040	25,000,000	27,945,040	0	0.00
BIGELOW LABORATORY FOR OCEAN SCIENCES		U14-030	71,380	117,854	189,234	0	0.00
BILEZKIAN REALTY TRUST	BILZEKIAN ASHOD & MARIE TRUSTEES	R02-001-A	260,520	102,640	0	363,160	3,377.39
BILLARD PHILIP W		R03-087	142,364	140,821	0	283,185	2,633.62
BINDER DAVID A	BINDER DIANE C	U01-001	214,000	148,062	0	362,062	3,367.18
BIRLEM CHARLES W	ELLEN D BIRLEM	R04-058-A	245,800	209,570	0	455,370	4,234.94
BIRLEM CHARLES W	ELLEN D BIRLEM	R04-066-002A	720,450	414,965	0	1,135,415	10,559.36
BITHER NANCY E		U13-014	760,000	103,568	0	863,568	8,031.18
BITHER STEWART W	NANCY E BITHER	U13-013	235,000	0	0	235,000	2,185.50
BITHER STUART W	BITHER NANCY E	U13-012	944,000	433,097	0	1,377,097	12,807.00
BLACK DALE J & BRENDA L		U08-011-A	162,952	51,298	0	214,250	1,992.53
BLACK KAREN & JEREMY A		R08-021	78,350	85,914	0	164,264	1,527.66
BLACKMAN DENNIS		R03-056-A	52,191	93,114	26,000	119,305	1,109.54
BLACKMAN GARRY J	KAREN ANN BLACKMAN	R07-019	52,700	147,637	0	200,337	1,863.13
BLACKMAN GARRY JR		R07-072-001	46,380	79,291	0	125,671	1,168.74
BLACKMAN KERRI B		R05-061-004	44,000	90,462	0	134,462	1,250.50
BLACKMAN LEON D	BRENDA L BLACKMAN	R05-025-E	46,520	45,059	20,000	71,579	665.68
BLACKMAN RANDY GILES		R03-057	85,000	101,111	0	186,111	1,730.83
BLACKMAN TAMARA J		R05-061-009	48,732	132,739	0	181,471	1,687.68
BLACKWELL PAUL H JR	HEMPERLEY LAUREN K	R06-104-001	96,500	141,460	0	237,960	2,213.03
BLAIR CATHY-RAE & TIMOTHY		R04-096	57,180	104,281	0	161,461	1,501.59
BLAIR JOEL D		R07-070	126,976	0	0	126,976	1,180.88
BLAKE AARON	CHRISTINE BLAKE	R04-168-B03	54,380	298,311	20,000	332,691	3,094.03
BLAKE BRENDA M		R01-117-003	371,400	435,540	20,000	786,940	7,318.54
BLAKE CATHY L & GARY I		U19-001	67,898	142,495	20,000	190,393	1,770.65
BLAKE JOSEPH A	BRENDA BLAKE	R04-168-B02	57,072	0	0	57,072	530.77
BLAKE LYNN A		R04-102-A	85,200	8,060	0	93,260	867.32
BLAKE NEIL F	SHEILA R BLAKE	R04-081-001	335,400	352,651	20,000	668,051	6,212.87
BLAKE REALTY INC		R04-155	82,400	254,862	0	337,262	3,136.54
BLAKE TYLER G	LYNN A BLAKE	R04-101	82,638	230,487	20,000	293,125	2,726.06
BLAYDON CHERYL A		U12-007-B	94,936	228,299	20,000	303,235	2,820.09
BLECHARCZYK JEFFREY D	ROBERTS JENNIFER R	U16-037	203,680	214,463	0	418,143	3,888.73
BLETHEN BRIAN C	LESLEY A BLETHEN	R06-100-005	95,862	230,847	20,000	306,709	2,852.39
BLOUIN RICHARD R		R06-059-B	39,200	0	0	39,200	364.56
BLUE HILL SHORES ASS'N		R06-100-A	0	0	0	0	0.00
BLUE SKY TOWERS LLC		R07-006-C	76,000	183,456	0	259,456	2,412.94
BLUEBERRY HILL REALTY TRUST	REED ARTHUR E TRUSTEE	R07-017-009	30,856	0	0	30,856	286.96
BLUEBERRY LEDGE ASS'N		R07-015-010	0	0	0	0	0.00
BLUEBERRY LEDGE ASS'N		R07-015-011	0	0	0	0	0.00
BLUMIN FAMILY TRUST 7/6/16	BLUMIN DAVID H & KAREN T TRUSTEES	U17-035-I	437,800	554,872	0	992,672	9,231.85
BOARDMAN ROLAND C REV TRST		R08-052	74,506	0	0	74,506	692.91
BOARDMAN ROLAND C REV TRST		R08-049	78,000	118,832	0	196,832	1,830.54
BOCCASINI NICOLE		R03-033-C	75,102	203,873	20,000	258,975	2,408.47
BOENAU ROBERT H		R08-007-A	91,816	176,155	20,000	247,971	2,306.13
BOKROS LIVING TRUST	BOKROS PAUL & GRETA TRUSTEES	R01-071-P	223,200	189,458	0	412,658	3,837.72
BONFANTI RICHARD L	PATRICIA A BONFANTI	R07-105-012	28,336	0	0	28,336	263.52
BONIFACE LAURIE		R03-027	118,400	126,731	0	245,131	2,279.72
BONIN MARK	BONIN LINDA CRANE	R06-068-C	200,880	422,881	0	623,761	5,800.98
BONIN MARK	BONIN LINDA CRANE	R06-095-005	152,658	0	0	152,658	1,419.72
BONNER JENNIFER		R06-050-003	152,906	197,115	20,000	330,021	3,069.20
BONNER JENNIFER		R06-050-004	136,480	0	0	136,480	1,269.26
BOOTHBAY AREA BUILDERS, CORP.		R07-081-017	109,912	145,593	0	255,505	2,376.20
BOOTHBAY BAPTIST CHURCH		U18-008	164,640	534,556	699,196	0	0.00
BOOTHBAY BAPTIST CHURCH		U18-009	18,176	0	18,176	0	0.00
BOOTHBAY BAPTIST CHURCH		U18-008-T	16,000	88,343	0	104,343	970.39
BOOTHBAY BAPTIST CHURCH		U18-010	65,300	129,409	0	194,709	1,810.79
BOOTHBAY BOOTHBAY HARBOR	CEMETERY DIST C/O JOHN ARSENAULT	U18-C1	93,600	0	93,600	0	0.00
BOOTHBAY BOOTHBAY HARBOR	CEMETERY DIST C/O JOHN ARSENAULT	U18-C3	78,858	0	78,858	0	0.00
BOOTHBAY BOOTHBAY HARBOR	CEMETERY DIST C/O JOHN ARSENAULT	U18-C2	77,345	0	77,345	0	0.00
BOOTHBAY BOOTHBAY HARBOR	CEMETERY DISTRICT C/O JOHN ARSENAULT	R04-C	75,748	0	75,748	0	0.00
BOOTHBAY BOOTHBAY HARBOR	CEMETERY DISTRICT C/O JOHN ARSENAULT	R07-C	40,880	0	40,880	0	0.00
BOOTHBAY BOOTHBAY HARBOR	CEMETERY DISTRICT C/O JOHN ARSENAULT	U06-C1	32,838	0	32,838	0	0.00
BOOTHBAY BOOTHBAY HARBOR	CEMETERY DISTRICT C/O JOHN ARSENAULT	R03-C	31,662	0	31,662	0	0.00
BOOTHBAY BOOTHBAY HARBOR	CEMETERY DISTRICT C/O JOHN ARSENAULT	U06-C2	31,200	0	31,200	0	0.00
BOOTHBAY BOOTHBAY HARBOR	CEMETERY DISTRICT C/O JOHN ARSENAULT	R08-C1	29,290	0	29,290	0	0.00
BOOTHBAY BOOTHBAY HARBOR	CEMETERY DISTRICT C/O JOHN ARSENAULT	U02-C	10,254	0	10,254	0	0.00
BOOTHBAY CHAMBER OF COMMERCE		R04-165-A	106,880	74,012	180,892	0	0.00

List of Real Estate Owners

Name	Second Owner/Trustee	Map/Lot	Land	Building	Exempt	Total	Tax
BOOTHBAY HARBOR SEWER DIST		U00-001	0	696,400	696,400	0	0.00
BOOTHBAY MECHANICS		R06-008	159,800	255,726	0	415,526	3,864.39
BOOTHBAY RAILWAY VILLAGE		R06-012-(2)	58,000	88,642	146,642	0	0.00
BOOTHBAY RAILWAY VILLAGE		R06-012-(1)	58,000	84,711	142,711	0	0.00
BOOTHBAY RAILWAY VILLAGE		R06-012	139,800	0	139,800	0	0.00
BOOTHBAY RAILWAY VILLAGE		R06-011	106,820	576	107,396	0	0.00
BOOTHBAY REGION AMBULANCE SERV INC		R04-001-001	71,542	1,600,000	1,671,542	0	0.00
BOOTHBAY REGION FISH & GAME		R03-076	85,188	57,568	0	142,756	1,327.63
BOOTHBAY REGION LAND TRUST		R11-002	2,998,400	2,314	3,000,714	0	0.00
BOOTHBAY REGION LAND TRUST		R01-138	709,150	64,536	773,686	0	0.00
BOOTHBAY REGION LAND TRUST		R07-058	212,800	0	212,800	0	0.00
BOOTHBAY REGION LAND TRUST		R08-045	209,536	0	209,536	0	0.00
BOOTHBAY REGION LAND TRUST		R01-064	190,200	0	190,200	0	0.00
BOOTHBAY REGION LAND TRUST		U04-005	167,688	0	167,688	0	0.00
BOOTHBAY REGION LAND TRUST		R09-012	132,760	0	132,760	0	0.00
BOOTHBAY REGION LAND TRUST		R02-027-A	127,480	0	127,480	0	0.00
BOOTHBAY REGION LAND TRUST		R09-012-E	107,560	0	107,560	0	0.00
BOOTHBAY REGION LAND TRUST		R07-031	75,600	0	75,600	0	0.00
BOOTHBAY REGION LAND TRUST		R01-068	57,800	0	57,800	0	0.00
BOOTHBAY REGION LAND TRUST INC		R01-139	2,218,480	0	2,218,480	0	0.00
BOOTHBAY REGION LAND TRUST INC		R08-043	900,236	0	900,236	0	0.00
BOOTHBAY REGION LAND TRUST INC		R02-029	762,000	13,650	775,650	0	0.00
BOOTHBAY REGION LAND TRUST INC		R02-030	766,200	0	766,200	0	0.00
BOOTHBAY REGION LAND TRUST INC		R01-061-C	478,400	0	478,400	0	0.00
BOOTHBAY REGION LAND TRUST INC		R10-005	428,100	0	428,100	0	0.00
BOOTHBAY REGION LAND TRUST INC		R03-038	426,400	0	426,400	0	0.00
BOOTHBAY REGION LAND TRUST INC		R02-027	239,732	0	239,732	0	0.00
BOOTHBAY REGION LAND TRUST INC		R05-018-A	215,520	0	215,520	0	0.00
BOOTHBAY REGION LAND TRUST INC		U17-022	200,000	0	200,000	0	0.00
BOOTHBAY REGION LAND TRUST INC		U16-045-004	177,920	0	177,920	0	0.00
BOOTHBAY REGION LAND TRUST INC		R03-042	155,800	0	155,800	0	0.00
BOOTHBAY REGION LAND TRUST INC		R06-050-C	153,200	0	153,200	0	0.00
BOOTHBAY REGION LAND TRUST INC		R05-065	82,600	0	82,600	0	0.00
BOOTHBAY REGION LAND TRUST INC		R03-046	66,200	0	66,200	0	0.00
BOOTHBAY REGION LAND TRUST INC		R03-082-A	41,800	0	41,800	0	0.00
BOOTHBAY REGION LAND TRUST INC		R05-064-001	39,424	0	39,424	0	0.00
BOOTHBAY REGION LAND TRUST INC		R05-028	38,760	0	38,760	0	0.00
BOOTHBAY REGION LAND TRUST INC		U07-DAM	0	25,000	25,000	0	0.00
BOOTHBAY REGION REFUSE DISP		R06-002-B	141,800	260,468	402,268	0	0.00
BOOTHBAY REGION REFUSE DISP		R07-005-A	101,652	266,324	367,976	0	0.00
BOOTHBAY REGION REFUSE DISP		R07-002-C	40,052	0	40,052	0	0.00
BOOTHBAY REGION WATER DIST		R07-009-001	59,334	869,990	929,324	0	0.00
BOOTHBAY REGION WATER DIST		R04-172	201,624	459,712	661,336	0	0.00
BOOTHBAY REGION WATER DIST		R03-089	379,496	0	379,496	0	0.00
BOOTHBAY REGION WATER DIST		R04-156	293,600	76,300	369,900	0	0.00
BOOTHBAY REGION WATER DIST		R04-173-B	143,652	18,447	162,099	0	0.00
BOOTHBAY REGION WATER DIST		R07-057-B	82,240	29,104	111,344	0	0.00
BOOTHBAY REGION WATER DIST		R07-014	87,520	0	87,520	0	0.00
BOOTHBAY REGION WATER DIST		R04-165-E	66,200	0	66,200	0	0.00
BOOTHBAY REGION WATER DIST		R07-041-A	62,272	0	62,272	0	0.00
BOOTHBAY REGION WATER DIST		R07-040-B	47,600	0	47,600	0	0.00
BOOTHBAY REGION WATER DIST		R03-DAM	0	10,000	10,000	0	0.00
BOOTHBAY REGION WATER DIST		R03-081-B	6,555	0	6,555	0	0.00
BOOTHBAY REGION YMCA		R04-111-A	280,160	907,085	1,187,245	0	0.00
BOOTHBAY REGION YMCA		R04-111-B	294,640	106,191	400,831	0	0.00
BOOTHBAY REGION YMCA		R04-108-C	304,800	0	304,800	0	0.00
BOOTHBAY REGION YMCA		R04-108-B	285,496	19,051	304,547	0	0.00
BOOTHBAY REGION YMCA		R04-110	188,800	0	188,800	0	0.00
BOOTHBAY REGION YMCA		R04-111	172,840	0	172,840	0	0.00
BOOTHBAY REGION YMCA		R04-111-C	32,543	0	32,543	0	0.00
BOOTHBAY SHORES ASSOCIATION		U08-033	50,520	18,630	0	69,150	643.10
BOOTHBAY TOWN OF		U18-005	404,800	960,675	1,365,475	0	0.00
BOOTHBAY TOWN OF		U16-013	840,800	0	840,800	0	0.00
BOOTHBAY TOWN OF		U19-015-D	118,568	658,056	776,624	0	0.00
BOOTHBAY TOWN OF		R07-005-B	105,460	317,340	422,800	0	0.00
BOOTHBAY TOWN OF		R04-160-B	275,960	6,809	282,769	0	0.00
BOOTHBAY TOWN OF		U14-002	279,000	0	279,000	0	0.00
BOOTHBAY TOWN OF		U15-012	252,000	26,925	278,925	0	0.00
BOOTHBAY TOWN OF		R04-104	210,000	26,091	236,091	0	0.00
BOOTHBAY TOWN OF		U16-008	102,314	132,910	235,224	0	0.00
BOOTHBAY TOWN OF		R04-001-A	82,300	145,961	228,261	0	0.00
BOOTHBAY TOWN OF		R05-001-A	202,400	0	202,400	0	0.00
BOOTHBAY TOWN OF		U15-007-A	160,000	0	160,000	0	0.00
BOOTHBAY TOWN OF		R07-005	122,960	0	122,960	0	0.00
BOOTHBAY TOWN OF		R09-013	120,900	0	120,900	0	0.00
BOOTHBAY TOWN OF		R04-104-A	96,800	5,065	101,865	0	0.00
BOOTHBAY TOWN OF		U16-006	99,482	0	99,482	0	0.00
BOOTHBAY TOWN OF		R04-164	94,704	0	94,704	0	0.00
BOOTHBAY TOWN OF		U18-007	90,880	0	90,880	0	0.00
BOOTHBAY TOWN OF		U15	85,200	0	85,200	0	0.00
BOOTHBAY TOWN OF		U17-027	80,000	0	80,000	0	0.00
BOOTHBAY TOWN OF		U18-031	62,872	8,709	71,581	0	0.00
BOOTHBAY TOWN OF		U06-015	71,000	0	71,000	0	0.00
BOOTHBAY TOWN OF		R04-001-002	67,049	0	67,049	0	0.00
BOOTHBAY TOWN OF		U17-046-C	20,000	0	20,000	0	0.00

List of Real Estate Owners

Name	Second Owner/Trustee	Map/Lot	Land	Building	Exempt	Total	Tax
BOOTHBAY TOWN OF		U15-013-A	8,000	0	8,000	0	0.00
BOOTHBAY TOWN OF		U09-018	7,424	0	7,424	0	0.00
BOOTHBAY TOWN OF		R07-050-B	4,290	0	4,290	0	0.00
BOOTHBAY TOWN OF	MICHAEL A VALENTE	U10-025	0	0	0	0	0.00
BOOTHBAY TOWN OF CEMETERY		R01-C	25,840	0	25,840	0	0.00
BOOTHBAY WORKSHOP INC		R07-105-017	49,768	99,956	0	149,724	1,392.43
BOOTHBAY-BOOTHBAY HARBOR	COMMUNITY SCHOOL DISTRICT	R07-005-BT	0	9,300	9,300	0	0.00
BORGES KEVIN R	LYNN G BORGES	R03-022-E	31,360	0	0	31,360	291.65
BOROYAN HENRY J		R04-119-F	220,400	129,216	0	349,616	3,251.43
BOSCO DAVID LYNDON	WALLACE SHANA MARIE	U14-007	361,000	135,490	0	496,490	4,617.36
BOSSE NORMAND J	BOSSE ANN E	U12-002	74,116	178,790	0	252,906	2,352.03
BOUCHER CATHERINE M		R04-103-B	118,380	126,432	0	244,812	2,276.75
BOURASSA ROSANNE M		U01-138	620,000	293,650	0	913,650	8,496.95
BOWERS FAMILY LLC		R04-036-001	346,000	188,003	0	534,003	4,966.23
BOWERS FAMILY LLC		R04-036-002	222,000	0	0	222,000	2,064.60
BOWERS FAMILY LLC		R04-036-003	222,000	0	0	222,000	2,064.60
BOWLER BRUCE C	KEVIN G BOWLER	R06-068	192,060	311,230	20,000	483,290	4,494.60
BOWLER BRUCE C	BOWLER KEVIN G	R06-068-A01	41,800	0	0	41,800	388.74
BOYD KATHLEEN ANN		U04-009-C	158,720	189,095	0	347,815	3,234.68
BOYD KATHLEEN C FAMILY TRUST	BOYD KATHLEEN C TRUSTEE	U04-009	121,549	0	0	121,549	1,130.41
BOYD KATHLEEN C FAMILY TRUST	BOYD KATHLEEN C TRUSTEE	U04-009-A	138,000	104,441	0	242,441	2,254.70
BOYD R GARRY		U01-145-K	158,624	329,203	20,000	467,827	4,350.79
BOYD R GARRY		U04-007-003	460,350	15,130	0	475,480	4,421.96
BOYD R GARRY		U04-003-B	517,500	0	0	517,500	4,812.75
BOYD STEPHEN F		R03-059-A	44,908	15,023	0	59,931	557.36
BOYES ALAN J	WAINWRIGHT JUDITH A	R01-079-008	61,574	154,970	0	216,544	2,013.86
BRACKETT SUSAN J		R04-119-R	62,912	193,222	20,000	236,134	2,196.05
BRACKETT VICKI		R04-112	166,600	182,942	0	349,542	3,250.74
BRADLEY ANTHONY B	KIM E BRADLEY	R04-036	246,624	247,032	20,000	473,656	4,405.00
BRADLEY ANTHONY B	KIM E BRADLEY	R04-036-F	3,800	0	0	3,800	35.34
BRADLEY EMILY C		R06-060-004	52,560	222,034	20,000	254,594	2,367.72
BRADY MARK D	LITTLE JULIE A	R03-026	35,880	89,154	0	125,034	1,162.82
BRAGA CHRIS E	BRAGA MICHELLE N	R08-042-K	65,540	145,982	0	211,522	1,967.15
BRAGG DOUGLASS E	BRAGG LINDY A	R02-031-002	145,024	149,837	26,000	268,861	2,500.41
BRANCATO THOMAS F & JUDITH H JT REV LIV TR	BRANCATO THOMAS F & JUDITH H TRUSTEES	R01-053-A	124,800	232,901	0	357,701	3,326.62
BRANCATO THOMAS F & JUDITH H JT REV LIV TR	BRANCATO THOMAS F & JUDITH H TRUSTEES	R01-052	152,600	15,960	0	168,560	1,567.61
BRANCH PETER M		R04-116-A	192,160	313,100	0	505,260	4,698.92
BRANCH PETER M		R04-116-B	77,760	0	0	77,760	723.17
BRANCH ROSS C		R03-006	66,436	63,293	0	129,729	1,206.48
BRANGAN EMILY		R08-042-N01	74,812	111,721	0	186,533	1,734.76
BRANTON, JON L., SR.	BRANTON, PATSY L.	U17-014	119,181	182,829	0	302,010	2,808.69
BRAUER DAVID R		R01-118	71,380	47,190	0	118,570	1,102.70
BRAUER DAVID R		R07-042	30,800	0	0	30,800	286.44
BRAUER DAVID R		R01-088-C	48,000	10,807	0	58,807	546.91
BRAUER DAVID R		R01-008	296,680	68,108	0	364,788	3,392.53
BRAUER DAVID R	KIMBERLY D BRAUER	R01-106-B	192,920	641,056	0	833,976	7,755.98
BRAUN MARK A	SUSAN M BRAUN	R03-003-012	65,300	129,974	0	195,274	1,816.05
BREDEAU REBECCA S		R06-053-D	48,228	134,900	20,000	163,128	1,517.09
BREDEAU RICHARD		R07-084-B	42,040	88,744	20,000	110,784	1,030.29
BREDEAU RICHARD A		R07-084-002	30,744	0	0	30,744	285.92
BRENNAN JOHN J	JANET L BRENNAN	R07-100-012	309,855	428,499	20,000	718,354	6,680.69
BRETT DAVID A FAMILY TRUST	DAVID A BRETT TRUSTEE	R09-014-004	562,434	126,896	0	689,330	6,410.77
BRETT DAVID A FAMILY TRUST	DAVID A BRETT TRUSTEE	R09-012-B03	63,800	0	0	63,800	593.34
BREWER BOYCE M	MILICENT R BREWER	R06-046	173,840	223,836	26,000	371,676	3,456.59
BREWER CHESTER		R07-069-F	29,400	0	0	29,400	273.42
BREWER DAVID W	CHERI B BREWER	R05-008	39,800	92,699	20,000	112,499	1,046.24
BREWER EARL JR	LORI M BREWER	R06-047-C	56,732	146,102	20,000	182,834	1,700.36
BREWER GARY	BREWER LINDA	R03-019-T	16,000	39,092	20,000	35,092	326.36
BREWER GEORGE E	DOROTHY E BREWER	R03-065-B	59,320	58,399	20,000	97,719	908.79
BREWER JAMES W		R07-069-E	29,400	0	0	29,400	273.42
BREWER JOHN W	ANDREA J HALLINAN	U19-015-C	72,051	137,284	20,000	189,335	1,760.82
BREWER LAURIE J	MARTEL RONALD L	R01-058-002	38,722	94,801	0	133,523	1,241.76
BREWER MARK C		R07-063-004	47,696	162,528	0	210,224	1,955.08
BREWER MARK C		R07-063-006	45,288	68,596	0	113,884	1,059.12
BREWER MARK C		R07-063-007	28,056	0	0	28,056	260.92
BREWER MARY F DODGE		U15-009	237,000	145,178	20,000	362,178	3,368.26
BREWER SELENA A		R07-045	55,200	131,329	20,000	166,529	1,548.72
BREWER VERNA M		R07-045-D	30,632	0	0	30,632	284.88
BREWER WALLACE H JR & LINDA	GREGORY DONNA L	R07-069-C	47,800	12,873	20,000	40,673	378.26
BREWER, GEORGE J.	BREWER, DONNA L.	R06-052-002	44,000	155,524	0	199,524	1,855.57
BRIDGE ROBERT R	JUDITH E BRIDGE	U12-007-G	364,800	317,523	20,000	662,323	6,159.60
BRIDGEO, JOHN G. & MARGARET J.		R04-002-008	54,772	208,786	0	263,558	2,451.09
BRIDGES RICHARD	BRIDGES MARY E	U17-013	99,200	138,427	0	237,627	2,209.93
BRIDGES RICHARD M	BRIDGES MARY E	U05-010	344,000	100,474	0	444,474	4,133.61
BRIMBERG RICHARD S	DEBRA HOY RAMSEY	U16-033	98,369	236,230	0	334,599	3,111.77
BRISTOL JAMES A 2009 QPR TRUST	BRISTOL SUZANNE P 2009 QPR TRUST	U11-001-C	495,450	922,817	0	1,418,267	13,189.88
BRITT KATHRYN C		U06-016-B	59,300	31,937	0	91,237	848.50
BRONK DEBORAH ANN		R01-078-BA	337,800	297,580	0	635,380	5,909.03
BROOKE RICHARD W	JACQUELINE S BROOKE	R06-103-006	106,680	227,935	20,000	314,615	2,925.92
BROOKS STEPHEN T		R07-022	40,427	99,078	0	139,505	1,297.40
BROPHY KEVIN J	CHRISTINE M O'SHEA	R07-081-008	217,780	172,111	0	389,891	3,625.99
BROSCH NOELLE P		R04-120-E	108,674	494,977	20,000	583,651	5,427.95
BROWER STUART L		U01-071	608,480	418,325	0	1,026,805	9,549.29
BROWN AMY J		R05-061-002	44,028	71,026	20,000	95,054	884.00
BROWN BARBARA E		R07-098	35,880	58,472	0	94,352	877.47

List of Real Estate Owners

Name	Second Owner/Trustee	Map/Lot	Land	Building	Exempt	Total	Tax
BROWN BROS INC		R06-056-C	57,272	107,900	0	165,172	1,536.10
BROWN EDMUND K	LAUREN W BROWN	R06-100-001	89,040	224,833	20,000	293,873	2,733.02
BROWN ELLEN C		R04-153-A	54,000	105,982	20,000	139,982	1,301.83
BROWN EUGENE L TRUST	BROWN EUGENE L TRUSTEE	R08-029-A	825,750	614,729	0	1,440,479	13,396.45
BROWN GREGORY E		R06-095-002B	231,200	307,349	0	538,549	5,008.51
BROWN JEFFREY F		R04-120-A	0	0	0	0	0.00
BROWN JEFFREY F		R04-120-B	61,220	108,066	0	169,286	1,574.36
BROWN JENNIFER		U19-012	74,000	145,757	20,000	199,757	1,857.74
BROWN L LINCOLN JR	BROWN JULIE I	U01-041	291,000	508,811	0	799,811	7,438.24
BROWN LAVONNE E	MERRILL KURT W	U16-007	112,614	390,627	0	503,241	4,680.14
BROWN LAWRENCE S	MARTHA BOOTH	U10-003	222,000	246,044	20,000	448,044	4,166.81
BROWN LOUISE	TIMBER BROWN	R02-006	289,440	128,020	0	417,460	3,882.38
BROWN LOUISE	TIMBER BROWN	R06-014-C	74,000	179,898	0	253,898	2,361.25
BROWN LUCILLE A		R07-020-D	48,844	139,260	0	188,104	1,749.37
BROWN MAGGIE MAY	BROWN SHAUN M	R06-037-E	60,080	144,558	20,000	184,638	1,717.13
BROWN PAULA E		R03-045-A	54,000	73,341	0	127,341	1,184.27
BROWN PAULA E		R03-045-D	33,881	0	0	33,881	315.09
BROWN PETER C	ELIZABETH DERECKTOR	R09-010-013B	138,284	112,972	20,000	231,256	2,150.68
BROWN RICHARD W	BROWN SHIRLEY K	R06-052-006	46,156	137,909	26,000	158,065	1,470.00
BROWN SCOTT R	BROWN KACY	R03-005-G	52,510	84,172	0	136,682	1,271.14
BROWN SERENO T JR	CYNTHIA P BROWN	R01-046	94,325	138,799	20,000	213,124	1,982.05
BROWN SERENO T JR	CYNTHIA P BROWN	R01-046-A	38,912	0	0	38,912	361.88
BROWN SERENO T JR	CYNTHIA BROWN	R01-046-B	39,887	0	0	39,887	370.95
BROWN SERENO T JR	CYNTHIA P BROWN	R01-047	32,872	0	0	32,872	305.71
BROWN SHERRI A		R07-040-C	45,960	193,265	20,000	219,225	2,038.79
BROWN TIMBER		R02-007	169,930	80,682	20,000	230,612	2,144.69
BROWNE JEFFREY MALCOLM	MELINDA E BROWNE	R04-002-B	68,200	267,812	0	336,012	3,124.91
BROWNE WILLIAM T		R04-160	172,844	181,373	0	354,217	3,294.22
BROWNE WILLIAM T		R04-159	54,776	0	0	54,776	509.42
BROWNELL FAMILY COTTAGE LLC		U01-102	627,000	231,219	0	858,219	7,981.44
BRUNELL DUANE A	PATRICIA A BRUNELL	U07-019	166,960	173,099	0	340,059	3,162.55
BRYER DANIEL		R07-105-B	29,540	0	0	29,540	274.72
BRYER DANIEL 50%	BRYER GORDON 25% GATTO PATRICIA 25%	R07-099	23,800	0	0	23,800	221.34
BRYER DAVID P		R01-087-A	55,140	151,049	20,000	186,189	1,731.56
BRYER JAMES E	CORRINNE D BRYER	U19-015	68,742	6,294	0	75,036	697.83
BRYER JAMES E	CORRINNE D BRYER	U19-015-E	84,610	315,109	0	399,719	3,717.39
BRYER KARA M	BRYER DANIEL G JR	R06-068-B	105,539	74,158	20,000	159,697	1,485.18
BRYER SHANI		R07-105-B01	28,000	0	0	28,000	260.40
BRYER TERESA		R07-043	39,643	93,872	20,000	113,515	1,055.69
BRYER WALTER E ESTATE OF		R07-125	28,000	588	0	28,588	265.87
BRYER-LORRAIN HEATHER		R03-025	83,368	130,359	20,000	193,727	1,801.66
BRYERS NECK FARM ASSOCIATION	ANN HEDGECOCK, TREASURER	R06-063-A01	0	0	0	0	0.00
BUBRIG, KARL T. JR.	BUBRIG, CELESTE G.	U16-037-B	214,560	200,171	0	414,731	3,857.00
BUCKINGHAM LORI J	BUCKINGHAM JOHN D	R06-052-A03	47,528	118,030	0	165,558	1,539.69
BUILDERS SQUARE LLC		R05-002-B	54,114	353,473	0	407,587	3,790.56
BUILDERS SQUARE LLC		R05-002-C	63,786	454,390	0	518,176	4,819.04
BUILDERS SQUARE LLC		R05-002-F	57,184	0	0	57,184	531.81
BUILDERS SQUARE LLC		R05-002-E	39,976	0	0	39,976	371.78
BURGE WILLIAM	SUE BURGE	R05-026-003	46,660	189,009	26,000	209,669	1,949.92
BURGE WILLIAM K & MICHELLE L		R05-026-001	46,380	156,181	20,000	182,561	1,697.82
BURGESS ALAN S	JUDY BURGESS	R01-057-A	178,160	183,710	20,000	341,870	3,179.39
BURKE PAMELA J LIVING TRUST	MILLER ALLAN K LIVING TRUST	U11-003-E	131,200	0	0	131,200	1,220.16
BURKE PAMELA J LIVING TRUST	MILLER ALLAN K LIVING TRUST	U11-003-F	131,200	0	0	131,200	1,220.16
BURLEY LINDA JAY		U10-015-A	424,000	191,781	20,000	595,781	5,540.76
BURLEY LINDA JAY	BURLEY FAMILY CEMETERY	R08-045-B	17,360	0	17,360	0	0.00
BURLEY LINDA JAY		U10-017	82,540	83,059	0	165,599	1,540.07
BURLEY LINDA JAY		R08-045-001	75,792	0	0	75,792	704.87
BURNHAM BETTE S		R07-072-007	47,500	96,163	20,000	123,663	1,150.07
BURNHAM CLYDE		R02-040	76,088	41,634	20,000	97,722	908.81
BURNHAM COVE ASS'N		R05-056-003T	0	7,500	0	7,500	69.75
BURNHAM DOUGLAS	DORIS BURNHAM	R04-036-A	55,900	167,141	20,000	203,041	1,888.28
BURNHAM FRED A B		U14-027	71,380	93,956	26,000	139,336	1,295.82
BURNHAM LISA ANN		R05-012-F	49,219	137,381	20,000	166,600	1,549.38
BURNHAM LISA ANN		R07-084-003	44,700	46,188	0	90,888	845.26
BURNHAM WILLIAM C	BURNHAM TAMMY & HOPE	R07-072-010	50,664	39,357	0	90,021	837.20
BUROW MICHAEL B	SANDRA B BUROW	R08-042-004	79,800	182,680	0	262,480	2,441.06
BURT E ANNE		R01-071-G	207,700	78,604	0	286,304	2,662.63
BUTKE JOHN G LIVING TRUST DATED 2/9/10	BUTKE JILL A LIVING TRUST DATED 2/9/10	R04-036-B	107,460	311,561	0	419,021	3,896.90
BUTLER FARMS ESTATES LLC		R07-032	131,040	0	0	131,040	1,218.67
BUTTERFIELD WILLIAM F NOMINEE TRUST	BUTTERFIELD WILLIAM F TRUSTEE	R01-078-B	323,200	234,209	20,000	537,409	4,997.90
BUTTERWORTH ALISON T TRUST	BUTTERWORTH ALISON & DAVID TRUSTEES	U01-023	335,995	87,498	0	423,493	3,938.48
C & L FORESTRY WOOD PELLETS INC		R06-055-B	102,156	136,370	0	238,526	2,218.29
CAGLE NATHAN E JR & LINDA S		R08-036-C	223,072	256,889	26,000	453,961	4,221.84
CAHILL MARY E REVOCABLE TRUST	C/O MARYBETH CAHILL WARLICK	U05-009	904,000	127,955	0	1,031,955	9,597.18
CAIN RICHARD & JOANNE REV TRUST	CAIN RICHARD & JOANNE TRUSTEES	R08-001	173,840	160,265	20,000	314,105	2,921.18
CAIN RICHARD & JOANNE REV TRUST	CAIN RICHARD & JOANNE TRUSTEES	R08-001-B	0	0	0	0	0.00
CALDWELL LEE	BRANCATO MARIA	U16-037-D	120,499	80,661	0	201,160	1,870.79
CALLAGHAN ELIZABETH L		R08-007-X	74,724	0	0	74,724	694.93
CALLAGHAN ELIZABETH L & FRANK R		R08-054	92,908	302,489	0	395,397	3,677.19
CALLAHAN KATHERINE E LIVING TRUST 11/29/11	CALLAHAN KATHERINE E & MEGA JAMES M TRUSTEES	U11-016-B	343,060	177,304	0	520,364	4,839.39
CALVANESE FAMILY TRUST	CALVANESE JOHN AND CAROL TRUSTEES	R09-012B1-001A	100,000	88,893	0	188,893	1,756.70
CALVERT CAROL D		R04-120-001	120,832	0	0	120,832	1,123.74
CAMARA KENNETH F		R07-082-011	46,800	62,376	0	109,176	1,015.34
CAMERON JOHN	LISA CAMERON	R04-097	168,000	118,077	0	286,077	2,660.52
CAMPBELL BRUCE S	KAREN R CAMPBELL	R01-079-002	291,330	0	0	291,330	2,709.37

List of Real Estate Owners

Name	Second Owner/Trustee	Map/Lot	Land	Building	Exempt	Total	Tax
CAMPBELL CLARENCE L	APRIL R CAMPBELL	R07-086-001	45,428	108,388	20,000	133,816	1,244.49
CAMPBELL DALE R		U02-001	69,862	17,219	0	87,081	809.85
CAMPBELL DOROTHY		U09-001-B	52,540	94,074	26,000	120,614	1,121.71
CAMPBELL DOROTHY		U09-001-C	41,505	0	0	41,505	386.00
CAMPBELL DOROTHY		U09-001-G	83,000	6,259	0	89,259	830.11
CAMPBELL GEORGE L	LISA KATHRYN CAMPBELL	R07-082-A01	53,904	183,945	20,000	217,849	2,026.00
CAMPBELL GEORGE L	LISA KATHRYN CAMPBELL	R07-082-A	43,294	16,719	0	60,013	558.12
CAMPBELL JANET J	GEORGE L CAMPBELL	R07-103	40,427	63,318	26,000	77,745	723.03
CAMPBELL ROBERT J	CAMPBELL VICKI L	R01-029-C	54,000	100,910	0	154,910	1,440.66
CAMPBELL ROBERT LEE		R01-053	118,800	57,265	0	176,065	1,637.40
CAMPBELL SCOTT A		R07-104-001	43,451	192,227	20,000	215,678	2,005.81
CAMPBELL, CHINA M.	CAMPBELL, CHINA M.	U04-036-A	160,240	228,097	0	388,337	3,611.53
CAMPISANO ANTHONY M	CAMPISANO JANET R	U08-028-D	359,840	159,659	0	519,499	4,831.34
CANADA KYLE N & ASHLEY M		R06-060-003	44,280	156,181	0	200,461	1,864.29
CANAL JAMES D & KAREN S		R06-093-008	75,184	0	0	75,184	699.21
CANE CLIFTON R	ANNE G CANE	U17-035-101	121,933	307,475	0	429,408	3,993.49
CANNING KEITH M REVOCABLE TRUST	CANNING KEITH M TRUSTEE	R04-033	377,920	204,297	0	582,217	5,414.62
CANNING MARIA G REVOCABLE TRUST	CANNING MARIA G TRUSTEE	R04-066-001	1,067,200	1,026,876	0	2,094,076	19,474.91
CANNING MARIA G REVOCABLE TRUST	CANNING KEITH M TRUSTEE	R04-035-A	423,000	0	0	423,000	3,933.90
CANNON GOLDIE		R04-002-003	52,224	145,592	0	197,816	1,839.69
CANONICE EDWARD	GIORDANO ROSEMARIE	U10-009-AQ	130,000	40,801	0	170,801	1,588.45
CAPEN GARY & DIAN		R07-082-006	46,800	48,549	0	95,349	886.75
CAPITAL ONE NA		R06-001	69,600	181,340	0	250,940	2,333.74
CAPITOL DEVELOPMENT CORP		R09-014-003	64,272	0	0	64,272	597.73
CAPITOL DEVELOPMENT CORP		R09-014-002	66,755	0	0	66,755	620.82
CAPITOL DEVELOPMENT CORP		R09-014-005A	42,220	0	0	42,220	392.65
CAPLAN HOWARD	DONNA CAPLAN	R01-079-006	57,876	107,586	20,000	145,462	1,352.80
CAPLAN HOWARD	DONNA CLARK	R01-079-007	38,874	0	0	38,874	361.53
CAPPIELLO LOUIS A		R04-002-017	28,812	0	0	28,812	267.95
CAPPIELLO LOUIS A	CAPPIELLO CONSTANCE	R04-002-018	29,764	0	0	29,764	276.81
CAR-CON HOLDINGS LLC		R07-081-010	79,404	0	0	79,404	738.46
CARLISLE HOMESTEAD LLC	SUSAN SATO TREASURER	R06-072	816,264	183,757	0	1,000,021	9,300.20
CARLISLE HOMESTEAD LLC	SUSAN SATO TREASURER	R06-073	0	0	0	0	0.00
CARMODY, MARYBETH W.		R01-085	338,086	332,143	0	670,229	6,233.13
CARON MARY LOU LIVING TRUST	CARON MARY LOU TRUSTEE	U08-009	201,520	255,464	0	456,984	4,249.95
CARR CALVIN	VIRGINIA L CARR	R04-066-003	649,950	382,838	20,000	1,012,788	9,418.93
CARRICK CHARLES R	JILL CLAY CARRICK	R08-042-002	79,800	164,058	0	243,858	2,267.88
CARRIER LEONARD A	CANDICE L CARRIER	U09-001-1A	101,098	204,281	20,000	285,379	2,654.02
CARROLL DANIEL B		R06-027-B	35,840	0	0	35,840	333.31
CARROLL JOHN H	DIANE K CARROLL	R03-005-A04	61,600	146,620	0	208,220	1,936.45
CARROLL MARY E	DAVID L PRATT	R06-059-A	48,200	124,000	20,000	152,200	1,415.46
CARROLL SALLY A		R06-041-B	81,268	156,390	20,000	217,658	2,024.22
CARROLL SALLY A		R06-027-A	50,720	75,957	0	126,677	1,178.10
CARTER DOUGLAS A		U08-024-B	60,000	25,620	0	85,620	796.27
CARTER MARK EARLE	PAULETTE ANN CARTER	R08-011-B	63,880	169,228	20,000	213,108	1,981.90
CARTER MATTHEW R		U07-009-A	226,600	44,608	0	271,208	2,522.23
CARTER MILDRED	RALPH CARTER	U14-008-D	11,600	0	0	11,600	107.88
CARTER PATRICIA A		U10-009-R	100,000	33,816	0	133,816	1,244.49
CARTER RALPH L	CARTER MILDRED A	U14-008-B	345,000	221,607	26,000	540,607	5,027.65
CARTER, DOUGLAS A.		U06-016-E	9,080	0	0	9,080	84.44
CARTY JOHN D	HEIDI F CARTY	R06-056-A	46,800	114,021	20,000	140,821	1,309.64
CARTY KYLER DOUGLAS		R05-061-013	46,856	123,884	0	170,740	1,587.88
CARVER MICHAEL T & KATIE A		R05-067-008	84,904	160,237	0	245,141	2,279.81
CASE AIMEE		R06-052-007	45,344	201,485	0	246,829	2,295.51
CASEY RYAN J	CASEY HEATHER L	R07-045-E	42,589	97,352	20,000	119,941	1,115.45
CASS PAUL	CASS HELENE	U02-019-A	246,400	211,601	0	458,001	4,259.41
CATALDO EDMUND F TRUST	CATALDO ANNE E TRUST	R01-036-D	707,600	693,232	0	1,400,832	13,027.74
CATANO JAMES V	MASSE MICHELLE A	R01-054	351,100	155,620	0	506,720	4,712.50
CATIZONE JENNIFER S REV TRUST OF 2008	CATIZONE JENNIFER S & JOHN JR TRUSTEES	R07-C100-001	128,896	274,070	0	402,966	3,747.58
CATIZONE, JENNIFER S. REVOCABLE TRUST		R07-C100-010	0	12,120	0	12,120	112.72
CAVE RAY C TRUST	RYAN PATRICIA TRUST	R07-108-B	132,982	101,462	0	234,444	2,180.33
CAVE RAY C TRUST	RYAN PATRICIA TRUST	R06-084-B	441,440	414,246	0	855,686	7,957.88
CAVE RAY C TRUST	RYAN PATRICIA TRUST	R06-084-A01	48,260	0	0	48,260	448.82
CENTRAL MAINE POWER CO	C/O AVANGRID MANAGEMENT COMPANY LOCAL TAX	U00	6,276,189	0	0	6,276,189	58,368.56
CERRONE SUSAN R		U04-007-001	499,500	0	0	499,500	4,645.35
CERVONKA DANIEL S	PAVELKA JAMES J	R01-092-B	133,800	160,462	0	294,262	2,736.64
CEVALLOS WILLIAM H	CEVALLOS LAURA P	R06-068-F	184,000	227,660	0	411,660	3,828.44
CHADWICK CYNTHIA I		R04-002-016	53,316	177,813	0	231,129	2,149.50
CHAMBERLAIN DONNA	ANDREW CHAMBERLAIN	R07-084-007	44,868	89,376	20,000	114,244	1,062.47
CHAMBERLIN ARTHUR E	ANNE F CHAMBERLIN	U01-061	123,600	60,799	0	184,399	1,714.91
CHAMBERS JACK V	GEORGIA T CHAMBERS	U01-100	385,200	188,438	0	573,638	5,334.83
CHAMBERS MARCIA L		R06-100-014	261,604	209,388	0	470,992	4,380.23
CHAMNESS JASON B	CHAMNESS AVERY J F	R07-127	41,682	98,497	20,000	120,179	1,117.66
CHANDLER ERIK & JUSTIN	CHANDLER GENE G	R05-013	148,850	145,584	0	294,434	2,738.24
CHANDLER ERIK & JUSTIN	CHANDLER GENE G	R05-014	69,300	0	0	69,300	644.49
CHANEY CHARLES S		R07-029-001	56,760	222,682	20,000	259,442	2,412.81
CHAOUISIS JAMES D II		R08-042-N3	75,682	169,767	0	245,449	2,282.68
CHAPMAN BRADLEY D	CHAPMAN OZELIE M	R03-005	36,980	19,942	0	56,922	529.37
CHAPMAN BRADLEY DAVID		R03-005-E	50,489	80,978	20,000	111,467	1,036.64
CHAPMAN CATHERINE A T/C	BATAKIS MARY T T/C	R02-020-A	52,297	0	0	52,297	486.36
CHAPMAN PHILIP C	LAURA W C CHAPMAN	U17-009-C	0	0	0	0	0.00
CHAPMAN PHILIP S	LAURA W C CHAPMAN	U17-010	62,702	221,502	26,000	258,204	2,401.30
CHARLES E SHERMAN POST #36	AMERICAN LEGION INC	R06-003-004	121,878	411,100	532,978	0	0.00
CHATHAM THEODORE M & BARBARA GAY MCCLELLAND		R08-024	286,000	355,895	0	641,895	5,969.62
CHERRY RUTH A REVOCABLE TRUST	SHERMAN RICHARD B SCSR TRUSTEE	U01-145-B	163,000	140,648	0	303,648	2,823.93

List of Real Estate Owners

Name	Second Owner/Trustee	Map/Lot	Land	Building	Exempt	Total	Tax
CHILL PROPERTIES LLC		U11-007-A01	491,180	181,982	0	673,162	6,260.41
CHRISTIANSON THOMAS & BEVERLY		R07-017-005	49,012	239,921	0	288,933	2,687.08
CHRISTOPHER GAIL M.		R07-082-001	46,800	70,332	0	117,132	1,089.33
CHROBAK KEVIN J		R09-010-005B	508,800	194,747	0	703,547	6,542.99
CHRYPLEWICZ TOM	CHRYPLEWICZ MAGEN E	R07-124	40,427	80,669	20,000	101,096	940.19
CHURCHILL GREGORY P & MARY D		R04-138-A	117,632	63,078	0	180,710	1,680.60
CIOCE, MARLENE F.		R06-048-B	38,560	75,962	0	114,522	1,065.05
CLAM'N COVE COTTAGE LLC		R06-063-LA	158,400	148,735	0	307,135	2,856.36
CLARK ALLAN S JR		R09-002-016	57,675	0	0	57,675	536.38
CLARK BROOKS A PR	CLARK STANLEY P JR ESTATE OF	U01-052	392,850	82,583	0	475,433	4,421.53
CLARK CAMERON W		U04-023	379,850	73,360	0	453,210	4,214.85
CLARK JANET		U08-018	295,000	164,188	0	459,188	4,270.45
CLARK JUSTIN HARRY & KATHLEEN MARIAN		R03-033-G	76,204	283,422	0	359,626	3,344.52
CLARK JUSTIN HARRY & KATHLEEN MARIAN		R03-033-H	62,176	0	0	62,176	578.24
CLARK, JAMES F.	CLARK, ANDREA J.	R04-076	186,000	152,801	0	338,801	3,150.85
CLEAR EAST #8 REAL ESTATE TRUST	BERTIN CHRIS TRUSTEE	R06-038-008	55,239	0	0	55,239	513.72
CLEAR EAST #9 REAL ESTATE TRUST	BERTIN CHRIS TRUSTEE	R06-038-009	54,427	0	0	54,427	506.17
CLELAND ANNIE		R07-054-T	0	12,331	12,331	0	0.00
CLELAND ANNIE A		R07-054	52,680	17,442	0	70,122	652.13
CLEVELAND, ALAN P.	CLEVELAND, SUZANNE	R04-068	224,000	184,349	0	408,349	3,797.65
CLIFFORD DAVID A	CECILE E CLIFFORD	R07-017-B	46,968	213,415	0	260,383	2,421.56
CLIFFORD EARLE W	CLAIRE A CLIFFORD	R05-067-018	91,624	135,867	20,000	207,491	1,929.67
CLIFFORD KIMBERLY A		R07-082-004	48,928	105,127	20,000	134,055	1,246.71
CLIFFORD REBECCA J	SUSAN G PINKHAM	R04-173	61,200	0	0	61,200	569.16
CLOSSON J WAYNE		R07-034-A	55,976	15,408	0	71,384	663.87
CLOSSON WAYNE J JR	MARY CLOSSON	R07-034-B	27,216	0	0	27,216	253.11
CLOSSON, JERRY W. JR.		R07-033	79,800	0	0	79,800	742.14
CLOSSON, WAYNE J. JR.		R07-130	128,800	0	0	128,800	1,197.84
CLOUD NANCY L		U02-010	122,650	139,649	0	262,299	2,439.38
COASTAL MAINE BOTANICAL GARDENS INC		R04-024	133,400	0	133,400	0	0.00
COASTAL MAINE BOTANICAL GARDENS INC		R04-109	970,656	2,699,316	3,669,972	0	0.00
COASTAL MAINE BOTANICAL GARDENS INC		R04-109-C	146,176	42,012	188,188	0	0.00
COASTAL MAINE BOTANICAL GARDENS INC		R04-108	162,600	0	162,600	0	0.00
COASTAL MAINE BOTANICAL GARDENS INC		R04-023	80,200	0	80,200	0	0.00
COASTAL MAINE BOTANICAL GARDENS INC		R04-027	0	0	0	0	0.00
COASTAL MAINE BOTANICAL GARDENS INC.		R04-026	83,588	0	83,588	0	0.00
COATES FAMILY TRUST	ARNPRIESTER AMY TRUSTEE	U01-063	152,000	101,033	0	253,033	2,353.21
COCODRILO DORMIDO FOOD BROKER LLC		R07-006-B01	28,364	24,249	0	52,613	489.30
COCODRILO DORMIDO FOOD BROKER LLC		R07-006-B02	27,608	0	0	27,608	256.75
COFFIN CLAUDIA P		R04-072	180,000	139,419	0	319,419	2,970.60
COFFIN DAVID G		R01-043-B	88,340	39,613	0	127,953	1,189.96
COHEN ALLEN S		R04-170	109,864	742,473	0	852,337	7,926.73
COLANGIONE JOAN H		R08-025	317,500	716,943	0	1,034,443	9,620.32
COLBURN STEVIE H		R04-181	82,073	157,238	0	239,311	2,225.59
COLBY CYNTHIA S ET AL		R01-071-V	44,616	0	0	44,616	414.93
COLE EILEEN P FAMILY TRUST	COLE ROBERT J & COPELAND PAUL R III TRUSTEES	U14-008	295,720	103,158	0	398,878	3,709.57
COLE EILEEN P FAMILY TRUST	COLE ROBERT J & COPELAND PAUL R III TRUSTEES	U14-008-A	192,700	86,069	0	278,769	2,592.55
COLEMAN JEROME		R05-056-A	94,200	217,780	0	311,980	2,901.41
COLLINS BRADFORD L		R01-071-K	272,392	194,849	0	467,241	4,345.34
COLLINS CRAIG S	GARDINER PAMELA A	R08-001-D	132,600	92,400	0	225,000	2,092.50
COLLINS FAMILY TRUST DATED 9/27/2002	COLLINS DAVID C & GRETCHEN S CO-TRUSTEES	R01-075-003	408,940	178,231	0	587,171	5,460.69
COLOMBO CARYN J	CAROL MORGAN	U04-003	555,000	248,389	0	803,389	7,471.52
COLOMBO DOLORES F REV LIVING TRUST		U11-012	432,600	135,377	0	567,977	5,282.19
COLTEN ELIZABETH D		U03-037	144,000	97,510	0	241,510	2,246.04
COLTEN JERROLD A		R09-012B1-002C	100,000	82,417	0	182,417	1,696.48
CONANT RONALD C		R06-078	45,596	172,822	20,000	198,418	1,845.29
CONLEY ARTHUR E	PATRICIA A CONLEY	R02-031-C	261,000	166,354	26,000	401,354	3,732.59
CONLEY NANCY URQUHART		R07-018-A	45,316	94,230	20,000	119,546	1,111.78
CONLIN ROBERT G JR	JAMIESON EVE ANNE	R04-173-C	85,078	289,322	20,000	354,400	3,295.92
CONN CATHERINE E		R09-010-014A	123,280	172,069	20,000	275,349	2,560.75
CONNERY CABOT H		U12-012-A	443,200	316,478	0	759,678	7,065.01
CONROY FAMILY REVOCABLE TRUST		R06-063-002	29,064	0	0	29,064	270.30
CONTE A JEAN		R07-050-D	41,682	44,982	26,000	60,664	564.18
COOK FRED C		U10-009-SP	80,000	29,859	0	109,859	1,021.69
COOK GENE A		R06-093-003	225,000	301,397	0	526,397	4,895.49
COOK JODIE C	DONALD S COOK	R07-111-A	35,880	17,234	0	53,114	493.96
COOK MICHAEL P	KAREN A COOK	R03-035-004	74,812	163,967	20,000	218,779	2,034.64
COOK STEPHEN E		U06-003	102,000	233,198	0	335,198	3,117.34
COOLEY LARRY N		U09-025	115,200	37,770	0	152,970	1,422.62
COOMBS JAMES H	LAMBERT RONALD T & BARBARA L	R07-072-004	45,148	67,020	0	112,168	1,043.16
COOPER STANLEY A		R03-031-A	200,680	150,051	26,000	324,731	3,020.00
COOPER, JEFFREY GEORGE	COOPER, CHRISTOPHER GERALD	R01-093-A	34,300	0	0	34,300	318.99
CORBIN ROBERT F	CORBIN SUSAN B	R07-100-004	155,136	380,997	0	536,133	4,986.04
CORCORAN LINDA R	JAMES E CORCORAN	U14-037	69,040	96,510	0	165,550	1,539.62
CORNELL LANE, LLC	CORNELL, GEOFFREY - MEMBER	U15-020	452,600	151,287	20,000	583,887	5,430.15
CORNELL ROBERT T		R07-015-012	49,208	287,392	20,000	316,600	2,944.38
CORNELL ROBERT T		R07-015-C	49,942	0	0	49,942	464.46
CORNELL THOMAS & BARBARA M	CORNELL GEOFFREY S	U15-018	123,366	134,824	0	258,190	2,401.17
COSTELLO BERNARD A REVOCABLE LIVING TRUS	COSTELLO BERNARD A & MARY GAIL TRUSTEES	R06-093-012	64,902	0	0	64,902	603.59
COSTELLO MARY-GAIL REVOCABLE LIVING TRUS	COSTELLO MARY-GAIL & BERNARD A III TRUSTEES	R06-100-008	106,296	335,796	0	442,092	4,111.46
COTIER AMANDA P		R07-027	49,151	114,548	0	163,699	1,522.40
COTIER ROBERT A	JANICE P COTIER	R02-042-001	286,000	243,628	20,000	509,628	4,739.54
COTTRILL PEGGY F & MICHAEL D		R03-050-001	227,600	150,252	0	377,852	3,514.02
COURNOYER SHARON	DENNEY JAMES AND STUART MAUREEN	R08-045-A02	471,730	0	0	471,730	4,387.09
COURT LEE W JR		R09-010-014	123,868	209,336	26,000	307,204	2,857.00

List of Real Estate Owners

Name	Second Owner/Trustee	Map/Lot	Land	Building	Exempt	Total	Tax
COWAN PAUL M	COWAN DIANE L	R01-128	324,300	332,147	20,000	636,447	5,918.96
COYLE JOHN P TRUST AND JP TRUSTEE		U15-021	310,000	44,680	0	354,680	3,298.52
COYNE BARBARA		R06-063-O	30,352	0	0	30,352	282.27
COZY CONDO INC		R04-132	126,848	147,696	0	274,544	2,553.26
COZZI LORI		R04-005-A	57,272	76,178	0	133,450	1,241.09
COZZI LORI J	ANDREW M COZZI	R04-148	161,088	274,207	0	435,295	4,048.24
CRABB MARILYN TRUST	CRABB MARILYN TRUSTEE	R05-010-006	212,800	382,317	20,000	575,117	5,348.59
CRARY JOSEPHINE B LIVING TRUST	CRARY JOSEPHINE B TRUSTEE	R07-100-007	392,976	759,990	26,000	1,126,966	10,480.78
CRAWFORD DOROTHEA		U14-025	71,380	104,295	0	175,675	1,633.78
CRAWFORD NANCY J REV TRUST AGRMT	CRAWFORD NANCY J TRUSTEE	U16-013-001	118,349	220,291	0	338,640	3,149.35
CRESSY MARK B	COMEAU KAREN L	U02-004-A	130,995	99,236	0	230,231	2,141.15
CROCKER RICHARD A	DIANE C CROCKER	R06-036-B	46,240	151,476	20,000	177,716	1,652.76
CROCKER RICHARD A		R06-036-F	74,760	366,985	0	441,745	4,108.23
CROSS JACOB M		R04-123	168,000	94,327	0	262,327	2,439.64
CROSS ROBERT G & SHELLEY L		R08-036-L	328,440	534,247	0	862,687	8,022.99
CROW POINT PARTNERS, LLC		R01-117-004	223,600	8,400	0	232,000	2,157.60
CUNNER ROCK TRUST	NOLAN PAMELA M TRUSTEE	U02-006-A	155,136	0	0	155,136	1,442.76
CUNNINGHAM CARROLL		R06-047-A	24,880	3,888	20,000	8,768	81.54
CUNNINGHAM CHARLES	LOWELL-CUNNINGHAM NANCY	R05-009-T	0	56,573	20,000	36,573	340.13
CUNNINGHAM LISA M		R07-094	45,400	135,898	20,000	161,298	1,500.07
CUNNINGHAM NEIL		R06-091-A	34,328	0	0	34,328	319.25
CUNNINGHAM NEIL I.	CUNNINGHAM, JEAN A.	R06-088	0	0	0	0	0.00
CUNNINGHAM, CHARLES R.		R05-009	135,119	66,857	0	201,976	1,878.38
CUNNINGHAM, DORIS W LIFE ESTATE	RUNYON, VICTORIA A PR	R05-007	44,000	44,460	0	88,460	822.68
CUNNINGHAM, DORIS W LIFE ESTATE	RUNYON, VICTORIA A PR	R05-007-C	3,416	0	0	3,416	31.77
CUNNINGHAM, NEIL I.	CUNNINGHAM, JEAN A.	R06-089	139,375	88,840	20,000	208,215	1,936.40
CURRAN RAYMOND J	VIRGINIA M CURRAN	R06-103-008	155,520	168,343	0	323,863	3,011.93
CURRY FREDERICK H ESTATE		R01-036-C	87,542	78,272	0	165,814	1,542.07
CURTIS SHERMAN	CURTIS CHARLEE	R07-032-005	44,854	140,798	26,000	159,652	1,484.76
CURULLA ANTHONY D	CURULLA CLAUDETTE D	R08-042-B	129,208	428,529	20,000	537,737	5,000.95
CURULLA ANTHONY D	CURULLA CLAUDETTE D	R08-042-B01	63,510	0	0	63,510	590.64
CUSHING TIMOTHY		R06-019-E	45,680	94,786	0	140,466	1,306.33
CUSHNOC OP LLC		U01-121	138,000	95,931	0	233,931	2,175.56
CUSICK JENNIFER K & JOHN H		R08-013	93,000	36,587	0	129,587	1,205.16
CUSICK JOHN H	CUSICK JENNIFER K	U08-016-C	140,000	68,190	0	208,190	1,936.17
CUSUMANO DANIEL W & TAMMIE L		U19-002	71,239	77,062	0	148,301	1,379.20
CUTLER ELISE C		R04-121	101,220	154,812	20,000	236,032	2,195.10
CUTNEY JOAN FUQUA		U07-021	176,800	96,092	0	272,892	2,537.90
CUTONE REALTY TRUST	CUTONE ALBERT & MARIA T TRUSTEES	R08-042-PC	80,670	97,021	0	177,691	1,652.53
CUTONE STEVEN R	BACON LISA C/O MARIA T & ALBERT CUTONE	R08-036	60,900	273,759	0	334,659	3,112.33
CUTONE STEVEN R		R08-036-T	54,230	0	0	54,230	504.34
CUTONE STEVEN R		R08-036-U	85,760	0	0	85,760	797.57
DAANSEN WARREN S REVOCABLE TRUST	INDRUK GREGORY & DAANSEN KATHLEEN TSTEEs	R02-017	208,160	81,760	0	289,920	2,696.26
DAANSEN WARREN S TRUST	DAANSEN WARREN S TRUSTEE	R02-016	301,600	363,565	0	665,165	6,186.03
DAKOTA PROPERTIES LLC		U09-003	319,200	242,644	0	561,844	5,225.15
DAKOTA PROPERTIES LLC		U09-010	136,512	0	0	136,512	1,269.56
DALEY DANIEL S	KATHERINE A DALEY	U07-002-E05	78,000	0	0	78,000	725.40
DALTON II ARTHUR R	CONNER SARAH A H	R06-017-A01	44,140	151,374	0	195,514	1,818.28
DALTON-GOVE PAULA R		U17-011	59,778	127,254	0	187,032	1,739.40
DAMARISCOTTA RIVER ASSOCIATION		R06-075	235,000	0	235,000	0	0.00
DANA LINDA P		U01-122	193,000	93,094	0	286,094	2,660.67
DANIEL JOHN P		R03-005-D	50,489	130,231	0	180,720	1,680.70
DANIELS KIM P REV LVG TRUST	RICHTER DALE & DANIELS KIM P TRUSTEES	R04-038	57,342	222,241	0	279,583	2,600.12
DASH FAMILY REV LIVING TRUST	DASH ROBERT W TRUSTEE	U09-022-E	215,600	121,125	0	336,725	3,131.54
DAUGHERTY RICHARD ALLEN	DAUGHERTY SUSAN M	R03-008	57,800	96,375	20,000	134,175	1,247.83
DAVIES CAROLINE P.		R07-121	45,820	67,054	0	112,874	1,049.73
DAVIS BENJAMIN M	DAVIS DANELLE E	R04-002-009	52,756	202,924	20,000	235,680	2,191.82
DAVIS BLAINE T	BARBARA E DAVIS	R04-161	57,420	153,879	20,000	191,299	1,779.08
DAVIS CLARENCE W		R02-031-004	214,000	114,788	26,000	302,788	2,815.93
DAVIS CLARENCE W	JOYCE A DAVIS	R02-031	69,498	0	0	69,498	646.33
DAVIS JOHN W III	DAVIS PAULA A	R07-100-018	168,320	365,851	0	534,171	4,967.79
DAVIS LEIGH P	PAMELA A DAVIS	R03-050-009	74,290	176,659	20,000	230,949	2,147.83
DAVIS LEIGH P	PAMELA A DAVIS	R04-002-010	21,819	0	0	21,819	202.92
DAVIS MARJORIE		R01-123-B	53,500	30,882	0	84,382	784.75
DAVIS PETER W	CLAIRE C DAVIS	R04-082-004	108,006	197,806	0	305,812	2,844.05
DAVIS STEPHEN E	MICHELE L IMHOF	U17-034	48,838	68,086	0	116,924	1,087.39
DAVISON THE ENDICOTT P JR REV TRUST 9/07	DAVISON ENDICOTT P JR TRUSTEE	R06-070	309,080	399,234	20,000	688,314	6,401.32
DAVISON THE ENDICOTT P REV TRUST 09/07	DAVISON ENDICOTT P JR TRUSTEE	R06-071	7,177	0	0	7,177	66.75
DAWSON JONATHAN S	CARR SARAH & HOLLAND ELIZABETH	U01-004	283,240	83,855	0	367,095	3,413.98
DAWSON JONATHAN S	DAWSON KATHRYN M	U01-151	158,000	42,363	0	200,363	1,863.38
DAY JANNA PARKER		U17-026	100,160	91,230	20,000	171,390	1,593.93
DAY ROBERT B		R01-143	267,640	145,215	0	412,855	3,839.55
DDC CORPORATION THE	CAMERON W CLARK	U04-022	299,750	90,686	0	390,436	3,631.05
DE LEO DONALD W	LEVID JAMES CARABALLO	R09-012B1-002E	100,000	88,893	0	188,893	1,756.70
DEALBA FRANK	LOUISSELLA DEALBA	R09-002-009	53,754	0	0	53,754	499.91
DECATO, KARA M.		R05-012-003	63,000	148,159	20,000	191,159	1,777.78
DECKERREEF JBH LLC		R09-010-004B	512,000	289,367	0	801,367	7,452.71
DECKSZ LLC		U17-042	940,000	1,311,537	0	2,251,537	20,939.29
DECKSZ LLC		U17-043	53,250	0	0	53,250	495.23
DECKSZ LLC		U17-044	71,380	202,376	0	273,756	2,545.93
DECOSTA EDWARD JR		R03-074	171,000	62,185	26,000	207,185	1,926.82
DECOSTA EDWARD JR	NANCY M DECOSTA	R03-073	14,400	0	0	14,400	133.92
DEGRAW JUDITH L COLLINS		R09-012B1-002A	100,000	88,893	0	188,893	1,756.70
DELANEY-BLACK VIRGINIA REVOCABLE TRUST	DELANEY-BLACK VIRGINIA TRUSTEE	R01-002	303,600	141,405	0	445,005	4,138.55
DELLARMA VASSAR M	LINDA M DELLARMA	U06-022	169,000	52,959	20,000	201,959	1,878.22

List of Real Estate Owners

Name	Second Owner/Trustee	Map/Lot	Land	Building	Exempt	Total	Tax
DELLARMA VASSAR M	DELLARMA LINDA M	U06-023-B	56,000	0	0	56,000	520.80
DELUCA JANIE		U01-047	264,000	87,943	0	351,943	3,273.07
DEMERANVILLE STEPHEN G	DEMERANVILLE ANN M	U17-046-A	194,640	235,387	20,000	410,027	3,813.25
DEMERANVILLE STEPHEN G	ANN M DEMERANVILLE	U17-046-B	0	0	0	0	0.00
DEMERS DONALD W	FRANCESCA M MASTRANGELO	U01-145-I	138,640	44,736	0	183,376	1,705.40
DEMERS JOHANNA HS	DEMERS DIERK D & DEVIN P	U01-139	520,000	103,482	20,000	603,482	5,612.38
DEMERS JOHANNA HS	DEMERS DIERK D & DEVIN P	R09-010-010B	105,320	0	0	105,320	979.48
DEMERS JOHANNA HS	DEMERS DIERK D & DEVIN P	R09-010-010	115,040	48,899	0	163,939	1,524.63
DEMERS LORIE R WILLIAMS		R01-123-A	151,296	143,749	20,000	275,045	2,557.92
DEMERS RICHARD H	H P DEMERS ET AL	U01-145-C	163,200	83,317	0	246,517	2,292.61
DEMETRIADES DIANE M		R05-067-006	76,900	141,592	0	218,492	2,031.98
DENIGER ELIZABETH A		R07-050-G	44,448	123,138	0	167,586	1,558.55
DENNEY JULIA	HAKAN HJERPPE	R08-045-A03	487,604	208,611	20,000	676,215	6,288.80
DENNY THOMAS J JR		U09-019	80,800	0	0	80,800	751.44
DENT ROBERT W	JUDITH P DENT	U08-011	122,000	79,646	0	201,646	1,875.31
DERECKTOR ELIZABETH		U05-021	32,277	0	0	32,277	300.18
DEVENGER GLEN A	CONNIE L DEVENGER	R01-036-F01	54,570	110,715	0	165,285	1,537.15
DEVINE ROBERT C		R04-121-A	144,320	170,037	26,000	288,357	2,681.72
DEVLIN JAMES P	DEVLIN JOHN T	R07-032-008	30,184	0	0	30,184	280.71
DEVORE TAMMY C & ROBERT H		U01-011	81,900	0	0	81,900	761.67
DEWEY THOMAS A	STEPHANIE L DEWEY	R06-052-005	49,516	85,482	20,000	114,998	1,069.48
DEWEY THOMAS A		R06-052	45,640	0	0	45,640	424.45
DEY ROBERT		R08-029-001	144,000	166,980	26,000	284,980	2,650.31
DICESARE JON W	DIANA L DICESARE	R06-100-007	70,354	0	0	70,354	654.29
DICKINSON DOUGLAS L	DICKINSON LAURIE A	R06-068-E01	54,016	153,249	0	207,265	1,927.56
DICKINSON DOUGLAS L & LAURIE A		R06-053-A	44,000	111,419	0	155,419	1,445.40
DICKINSON GARY L	DICKINSON STACY L	R07-035-D	43,686	100,280	20,000	123,966	1,152.88
DICKINSON LEE R & SANDRA C		R06-068-E	44,056	114,784	20,000	138,840	1,291.21
DICKINSON MORRIS H	ELAINE DICKINSON	R06-036-E	53,680	103,576	20,000	137,256	1,276.48
DICKINSON MORRIS H	ELAINE DICKINSON	R05-069	10,332	0	0	10,332	96.09
DICKINSON RICHARD H		R07-072	32,116	26,030	0	58,146	540.76
DICKINSON SCOTT E	DICKINSON SHARLEEN L	R06-068-E02	40,016	12,032	0	52,048	484.05
DIETIKER LESLIE C	JIMENEZ LAURA M	U08-016-B	288,160	193,460	0	481,620	4,479.07
DIGIULIAN ANGELO D	ELIZABETH DIGIULIAN	R08-029-002	156,800	369,647	0	526,447	4,895.96
DILLER NEIL J & MEDEA A		R06-042	173,075	362,573	0	535,648	4,981.53
DILWORTH DONALD C	SARAH Z K DILWORTH	R08-042-D	309,900	418,606	20,000	708,506	6,589.11
DIMASCIO PAUL J	MARY P DIMASCIO	R03-050-012	53,468	186,528	20,000	219,996	2,045.96
DIMAURO JEFFREY T	DIMAURO JOANNE A	U12-013-A	104,652	301,746	20,000	386,398	3,593.50
DIMAURO JEFFREY T	DIMAURO JOANNE A	U12-013	106,758	191,129	0	297,887	2,770.35
DINSMORE DENNIS W	DEBORAH A BUTTERFIELD	R01-035	41,420	44,775	20,000	66,195	615.61
DINSMORE LLOYD A	OLIVIA L DINSMORE	R08-029-011	269,680	232,871	20,000	482,551	4,487.72
DION JOAN C REV TRUST	DION JOAN C TRUSTEE	R07-108-C	140,560	83,283	0	223,843	2,081.74
DION PAULINE THERESA		U15-031	185,500	303,107	0	488,607	4,544.05
DISTEFANO JOHN		U10-025-006	59,102	0	0	59,102	549.65
DITZEL STEPHANIE M		U17-005	66,785	121,389	0	188,174	1,750.02
DOBBINS JASON M	DOBBINS KRISTIN J	U19-014	65,300	98,926	0	164,226	1,527.30
DOBBINS JASON M	DOBBINS KRISTIN J	U10-023	71,077	144,280	0	215,357	2,002.82
DOBSON SHERYLANN		R07-069	39,800	59,267	20,000	79,067	735.32
DODGE F MUNRO	DODGE MARY H	R04-119-G	38,950	0	0	38,950	362.24
DODGE FAMILY TRUST	DODGE ROYALL & ELEANOR TRUSTEES	U05-006-A	146,000	99,661	26,000	219,661	2,042.85
DODGE FAMILY TRUST	DODGE ROYALL & ELEANOR TRUSTEES	U05-003	109,020	21,318	0	130,338	1,212.14
DODGE FAMILY TRUST	DODGE ROYALL & ELEANOR TRUSTEES	U05-006	101,782	61,323	0	163,105	1,516.88
DODGE MARY H	DODGE MUNRO F	U16-043	182,656	88,984	0	271,640	2,526.25
DODGE ROBERT C REVOCABLE TRUST		U16-024	311,400	256,873	0	568,273	5,284.94
DODGE WALLACE A		U07-023	57,676	24,253	0	81,929	761.94
DOLLOFF ANNE M	BRIAN DOLLOFF	R06-063-Q	59,000	159,627	0	218,627	2,033.23
DOMBROWSKI PETER R	DORIS DOMBROWSKI	U12-001	99,226	199,992	20,000	279,218	2,596.73
DOMEYER SUSAN C	DOMEYER DEAN A	R05-010-001	114,200	865,136	0	979,336	9,107.82
DOMEYER SUSAN C	DOMEYER DEAN A	R05-010-A	92,912	421,568	0	514,480	4,784.66
DOMEYER SUSAN C	DOMEYER DEAN A	R05-010-B	53,736	166,161	0	219,897	2,045.04
DONAHUE VIVIAN E		R01-016	59,334	0	0	59,334	551.81
DONALD, MARCIA K.		U01-126	193,000	70,523	0	263,523	2,450.76
DONALD, MARCIA K.		U01-132	43,760	0	0	43,760	406.97
DONNELLY KATHLEEN		R04-002-011	52,812	207,418	20,000	240,230	2,234.14
DONOSO CARMEN D	ISABEL V MELI	R08-007-W	76,253	0	0	76,253	709.15
DONOVAN FLORENCE K		U14-029	71,380	87,627	0	159,007	1,478.77
DONOVAN ROBERT A	ELLEN M DONOVAN	R01-139-A	501,000	322,543	0	823,543	7,658.95
DOODY JON S & MICHELLE M		R07-017-007	48,172	224,380	0	272,552	2,534.73
DORR CHARLES A JR	DORR JUDITH C	R04-149-A	69,460	153,607	20,000	203,067	1,888.52
DORR JOHN L		R01-074-007	369,520	258,465	0	627,985	5,840.26
DOUCETTE BRIAN P	DIANE M DOUCETTE	R04-002-019	54,688	228,619	20,000	263,307	2,448.76
DOUCETTE MATTHEW A		R08-034-B	28,000	0	0	28,000	260.40
DOUCETTE MICHAEL T & JESSICA		R07-105-015	45,344	167,878	0	213,222	1,982.96
DOUGHTY BRUCE & ELIZABETH		U17-035-L	275,880	197,763	0	473,643	4,404.88
DOUKAKIS FAMILY TRUST	DOUKAKIS MARK & JANIS L TRUSTEES	U01-077	283,500	78,955	0	362,455	3,370.83
DOYLE WILLARD H & SUSAN E		U13-010	780,000	868,817	0	1,648,817	15,334.00
DOYLE WILLARD H & SUSAN E		U13-011	216,000	103,489	0	319,489	2,971.25
DRAKE DANIEL W	SARAH S DRAKE	U02-005	95,482	239,226	0	334,708	3,112.78
DRAPEAU DAVID T	SUSAN L DRAPEAU	R04-169-B	58,940	118,586	20,000	157,526	1,464.99
DRIFMYER ALICE DELANO		R01-071-T	67,049	0	0	67,049	623.56
DRINKWATER ROGER JR		R07-032-C	36,432	12,944	0	49,376	459.20
DRISCOLL MAUREEN B	DRISCOLL ROBERT E	U01-008	524,820	117,687	0	642,507	5,975.32
DRIVER FAMILY 1992 TRUST	DRIVER GARY D & PATRICIA JEAN TRUSTEES	R07-017-006	46,464	349,078	0	395,542	3,678.54
DRUCE JOHN DIX JR		R01-140	1,073,056	880,415	0	1,953,471	18,167.28
DRUMMOND GINA M	BRADLEY I DRUMMOND	R05-067-018A	54,000	119,874	20,000	153,874	1,431.03

List of Real Estate Owners

Name	Second Owner/Trustee	Map/Lot	Land	Building	Exempt	Total	Tax
DUBE JEAN M		R01-055-A	13,340	0	0	13,340	124.06
DUBOIS JEAN F		R05-001-B	77,600	265,055	0	342,655	3,186.69
DUBOIS STEPHEN J	MAUREEN E DUBOIS	U03-031	276,000	89,524	0	365,524	3,399.37
DUBROWSKI DANIEL R		U13-003	56,190	0	0	56,190	522.57
DUBROWSKI DANIEL R		U13-008	287,860	0	0	287,860	2,677.10
DUBROWSKI DANIEL R		U13-002	93,600	0	0	93,600	870.48
DUBROWSKI DANIEL R & BEVIN B		U13-017	876,000	441,821	0	1,317,821	12,255.74
DUCKWORTH SUSAN		R03-081-A	141,236	82,760	20,000	203,996	1,897.16
DUDLEY DAVID A	ELIZABETH K ZENICK	R09-012B1-001E	100,000	89,908	20,000	169,908	1,580.14
DUDLEY DAVID A	ELIZABETH Z DUDLEY	U03-023-C	100,400	0	0	100,400	933.72
DUDLEY HARRY C	GAIL E DUDLEY	U07-016	208,720	157,036	0	365,756	3,401.53
DUFFY JAMES G	DUFFY MARY ELIZABETH	R01-012	75,311	101,511	0	176,822	1,644.44
DUN JAMES A & CATHERINE D RAPPAPORT	JERROLD A COLTEN & ANN E COLTEN	U02-003	166,680	0	0	166,680	1,550.12
DUN JAMES L		U03-038	144,000	272,456	26,000	390,456	3,631.24
DUN JAMES L	ELIZABETH D COLTEN	U03-036	179,560	0	0	179,560	1,669.91
DUN, DOREEN CRAWFORD		U02-002	6,733	0	0	6,733	62.62
DUN, DOREEN CRAWFORD		U03-035	216,000	155,415	0	371,415	3,454.16
DUNCAN GERALDINE M & WILLIAM M		R09-004-A	808,960	281,241	0	1,090,201	10,138.87
DUNCKLEE JAMES K & KATHERINE M		U01-112-A	222,000	241,334	0	463,334	4,309.01
DUNGAN GREGORY J	DUNGAN ILONA D	U16-012	126,029	84,675	0	210,704	1,959.55
DUNLAP JOHN M III	DUNLAP ABBY ALLEN	U01-018	367,800	78,984	0	446,784	4,155.09
DUNTUN WILLIAM E	DUNTUN KATHERINE	R06-016	72,784	106,991	20,000	159,775	1,485.91
DUPRE EMILY G	LAWRENCE W DUPRE	R04-160-A	40,280	0	0	40,280	374.60
DURGAN WILLIAM J JR		R07-101	42,981	110,996	0	153,977	1,431.99
DURGIN WILLIAM JOSEPH JR		R06-062-002	95,592	0	0	95,592	889.01
DUSSEAU PETER A & BARBARA R		R03-028	326,436	264,535	0	590,971	5,496.03
DUTTON STEVEN P	WYMAN DEBRA A	R08-045-A04	495,856	342,601	20,000	818,457	7,611.65
DWYER STEVEN G		U14-004	254,200	153,690	20,000	387,890	3,607.38
EADIE DONALD J		U17-035-H	418,020	220,955	0	638,975	5,942.47
EAGLE RIDGE TYSON TRUST 12/1/17	TYSON DANIEL N & CAROLINE R TRUSTEES	R05-057	394,200	592,959	0	987,159	9,180.58
EAGLE RIDGE TYSON TRUST 12/1/17	TYSON DANIEL N & CAROLINE R TRUSTEES	R05-058	153,000	0	0	153,000	1,422.90
EAGLE RIDGE TYSON TRUST 12/1/17	TYSON DANIEL N & CAROLINE R TRUSTEES	R05-059	28,000	0	0	28,000	260.40
EAGLE RIDGE TYSON TRUST 12/1/17	TYSON DANIEL N & CAROLINE R TRUSTEES	R05-060	0	0	0	0	0.00
EAKIN DIANNE M REVOCABLE TRUST	EAKIN DIANNE M TRUSTEE	U01-075	329,500	75,014	0	404,514	3,761.98
EARLE DONALD V	EARLE DEBORAH	R06-086	434,400	393,426	0	827,826	7,698.78
EAST BB LLC		R03-061	132,604	97,999	0	230,603	2,144.61
EAST BB LLC		R03-061-F	112,460	0	0	112,460	1,045.88
EAST BB LLC		R03-061-G	84,864	0	0	84,864	789.24
EASTON CALEB J	HODGDON AUDREY J	R02-016-C	179,520	269,017	20,000	428,537	3,985.39
EASTWOOD DAVID B	EASTWOOD JUDITH M	R06-058	54,890	0	0	54,890	510.48
EASTWYND SUBDIVISION ASS'N		R06-038	0	0	0	0	0.00
EATON ROAD NOMINEE TRUST	BRAUN MARK A	R03-003-014	65,300	147,460	0	212,760	1,978.67
EATON ROAD NOMINEE TRUST	BRAUN MARK A	R03-003-015	26,304	27,533	0	53,837	500.68
EDELSON HARRY		R03-022	104,496	0	0	104,496	971.81
EDELSON HARRY		R03-077	110,916	0	0	110,916	1,031.52
EDELSON HARRY	JONELLE EDELSON	R09-008	1,275,200	642,667	0	1,917,867	17,836.16
EDGERLY JOAN S 2012 REV TRUST	EDGERLY JOAN S TRUSTEE	U01-010	412,500	87,312	0	499,812	4,648.25
EDGERTON ELIZABETH P		U01-104	0	0	0	0	0.00
EDGERTON ELIZABETH P		U01-105	411,090	53,838	0	464,928	4,323.83
EDWARDS ARTHUR ROSS		R05-064	54,976	149,780	26,000	178,756	1,662.43
EDWARDS JOHN F	EDWARDS CYNTHIA C	R04-065-007	427,680	934,357	0	1,362,037	12,666.94
EDWARDS SHELBY		R06-037	38,000	77,658	0	115,658	1,075.62
EDWARDS STEVEN R		R06-048-F01	46,772	94,029	20,000	120,801	1,123.45
EGAN JOANNE & THOMAS J		U14-017	72,690	77,488	0	150,178	1,396.66
EGAN RAYMOND C		R06-104	187,452	0	0	187,452	1,743.30
EGAN RAYMOND C		R06-066	509,091	580,938	0	1,090,029	10,137.27
EGELI PETER E	ELIZABETH S W EGELI	U06-012-E	70,294	0	0	70,294	653.73
EGELI PETER E	EGELI ELIZABETH S W	U06-012-A	312,240	153,962	0	466,202	4,335.68
EGG PROPERTIES LLC		R06-003-005	118,306	231,217	0	349,523	3,250.56
EIGHT MOORINGS LLC		R06-083-A	418,060	295,489	0	713,549	6,636.01
ELDERCARE NETWORK OF LINCOLN COUNTY		R07-001-A	38,950	421,320	460,270	0	0.00
ELDERKIN JACQUELINE J TRUST	ELDERKIN JACQUELINE J TRUSTEE	R04-157	243,600	242,036	0	485,636	4,516.41
ELDRIDGE C THOMAS	PAULA L ELDRIDGE	U12-007-K	132,608	0	0	132,608	1,233.25
ELDRIDGE MATTHEW V	ELDRIDGE ELIZABETH PO-YAN & MARTIN DIANA L	R02-010	205,760	152,491	26,000	332,251	3,089.93
ELLIOTT RICHARD W	LYDIA C ELLIOTT	R08-007-Q	92,034	136,650	0	228,684	2,126.76
ELLIOTT RICHARD W	LYDIA C ELLIOTT	R03-051	82,427	0	0	82,427	766.57
ELLIS HOWARD B III	PATRICIA ELLIS	R01-071-B	275,416	101,324	0	376,740	3,503.68
ELWELL JILL H		U08-008-A	350,000	61,971	0	411,971	3,831.33
ELWELL JOHN F & ANDREA J		R04-065-009	348,300	420,935	20,000	749,235	6,967.89
EMBERLEY KEVIN T	LAURIE J EMBERLEY	R03-067-B	55,292	137,451	0	192,743	1,792.51
EMERY PETER T		R02-039	6,376	0	0	6,376	59.30
EMMA O FREEMAN FOUNDATION		R08-007-S	70,102	87,334	0	157,436	1,464.15
EMMA O FREEMAN FOUNDATION INC		R08-007-S01	58,754	0	0	58,754	546.41
ENGLE JUDITH J		R07-105-003	44,112	236,223	0	280,335	2,607.12
ENRIQUEZ-SACCO 2004 REVOCABLE TRUST 4/30 ENRIQUES PHILIP M & SACCO MARIAN E TRUSTEES		R07-100-009	335,400	303,784	0	639,184	5,944.41
ERHARD KERRIN		R02-028	296,000	237,408	20,000	513,408	4,774.69
ERSKINE BONNIE S		R05-025-F	52,756	152,614	20,000	185,370	1,723.94
ERSKINE THOMAS W	BONNIE S ERSKINE	R05-025-J	27,530	0	0	27,530	256.03
ERVIN ROBERT L		R04-165-B	75,276	84,201	20,000	139,477	1,297.14
ESCOLL FAMILY TRUST	ESCOLL ANDREW	U17-004	93,080	129,442	0	222,522	2,069.45
ESPEY LORETTA M		R06-045	106,794	190,802	0	297,596	2,767.64
EVANS CATHLEEN S		U06-005-002	580,000	436,390	0	1,016,390	9,452.43
EVANS CHESTER J		U06-005-001	531,000	105,955	0	636,955	5,923.68
EVANS JOSEPH D	EVANS RENEE	R01-114-001	84,208	251,396	26,000	309,604	2,879.32
EVANS KATHARINE C		R03-005-A02	55,900	111,909	20,000	147,809	1,374.62

List of Real Estate Owners

Name	Second Owner/Trustee	Map/Lot	Land	Building	Exempt	Total	Tax
EVANS SUSAN P F COTTAGE TRUST	EVANS SUSAN P F TRUSTEE	U01-140	591,440	91,265	0	682,705	6,349.16
EVANS TOMMIE M		R06-048-A	54,760	62,273	0	117,033	1,088.41
EVANS TOMMIE M		R06-048-E	44,000	99,153	0	143,153	1,331.32
EVOLA CHRISTOPHER ANTHONY		R09-012-D	121,264	141,218	0	262,482	2,441.08
FAHNLEY JOHN A	SARA FAHNLEY	R07-045-D01	45,400	101,777	20,000	127,177	1,182.75
FAIRLEY MARY ALICE		U16-010	122,650	221,869	20,000	324,519	3,018.03
FAIRPOINT COMMUNICATIONS INC		R01-021-A	19,988	0	0	19,988	185.89
FAIRPOINT COMMUNICATIONS INC		U06-002-T	31,200	17,840	0	49,040	456.07
FARNELL LEIGH ANNE	NOYCE JEFFREY P	R07-C100-006	80,000	187,937	0	267,937	2,491.81
FARNELL LEIGH ANNE	NOYCE JEFFREY P	R07-C100-009	0	5,299	0	5,299	49.28
FARNHAM HANNAH MCLELLAN		R05-012-I	19,962	0	0	19,962	185.65
FARNHAM HEATHER M		R07-050-A	29,456	0	0	29,456	273.94
FARNHAM J TYLER	MCLELLAN HANNAH V	R08-035	100,600	0	0	100,600	935.58
FARNHAM J TYLER	HANNAH V MCLELLAN	R05-061-006	46,968	120,878	0	167,846	1,560.97
FARNHAM JONATHAN	MILDRED FARNHAM	U14-006	186,700	55,887	0	242,587	2,256.06
FARNHAM JONATHAN A	FARNHAM MILDRED JONES	U14-005	240,760	188,604	0	429,364	3,993.09
FARNHAM MICHELLE H		U14-038-C	82,300	89,323	0	171,623	1,596.09
FARNHAM POINT ASSOCIATION		R08-048	0	0	0	0	0.00
FARNHAM POINT ASSOCIATION		R08-036-R	0	0	0	0	0.00
FARRIN PATRICK A	ROBIN L FARRIN	R04-167-A	49,394	177,906	26,000	201,300	1,872.09
FARRIN PATRICK A	ROBIN L FARRIN	R04-165-D	61,920	19,279	0	81,199	755.15
FARRIN PATRICK A		R04-158	60,880	7,250	0	68,130	633.61
FARRIN PATRICK A		U05-020	115,488	12,004	0	127,492	1,185.68
FARRIN PATRICK A		R04-169-D	90,640	0	0	90,640	842.95
FARRIN PATRICK A		R07-045-G	69,200	60,076	0	129,276	1,202.27
FARRIN, JONATHAN M		U18-033	87,292	125,997	0	213,289	1,983.59
FARTHING ROBERT N		U10-025-005	54,752	0	0	54,752	509.19
FASSETT FRANK C	MICHELLE C FASSETT	R04-016	15,914	0	0	15,914	148.00
FASSETT FRANK CARROLL		R04-015-A	3,382	0	0	3,382	31.45
FAULKINGHAM CONNIE MAE	STEVEN W FAULKINGHAM	R06-053-E	45,064	162,082	20,000	187,146	1,740.46
FAVREAU DONALD A	DOROTHY E FAVREAU	U02-024	187,744	75,677	0	263,421	2,449.82
FAX NANCY G T/C	CHRISTOPHER S RICHARDSON	U15-026	408,320	245,220	0	653,540	6,077.92
FEESER III JOHN F		U02-005-A	63,679	0	0	63,679	592.21
FEITER JOHN G	MARIE C FEITER	R09-002-012	78,000	0	0	78,000	725.40
FELDMAN MICHAEL F	HODDER SUSAN L	U10-025-003	66,599	167,564	0	234,163	2,177.72
FELSENTHAL PETER	JENNIFER LITCHFIELD	R01-107	366,000	779,904	20,000	1,125,904	10,470.91
FELSENTHAL PETER	JENNIFER LITCHFIELD	R01-108-A	16,000	0	0	16,000	148.80
FERRONE MARCO L	DAWSON COURTNEY K	R01-090	344,443	646,884	0	991,327	9,219.34
FERRONE MARCO L	DAWSON COURTNEY K	R01-091	99,675	21,049	0	120,724	1,122.73
FERRONE MARCO L	DAWSON COURTNEY K	R01-091-A	0	0	0	0	0.00
FERRONE MARCO L	DAWSON COURTNEY K	R01-091-B	124,800	184,987	0	309,787	2,881.02
FEYLING PAUL & DORIS WEYL FEYLING TRUST	FEYLING KRISTIN M	R01-048	550,000	144,099	0	694,099	6,455.12
FEYLING PAUL A & DORIS WEYL FEYLING TRUST	FEYLING PAUL A TRUSTEES ET AL	R01-048-A	0	0	0	0	0.00
FIELD JENNIFER A & JOHN E		U19-008	75,450	87,808	0	163,258	1,518.30
FINCH CURTIS H	MARILYN A FINCH	R01-114-003	89,660	302,448	26,000	366,108	3,404.80
FINNEGAN MICHAEL J	FINNEGAN MICHAEL L & FINNEGAN JUNE P	U01-065	164,100	0	0	164,100	1,526.13
FINNEGAN MICHAEL J	FINNEGAN MICHAEL L & FINNEGAN JUNE P	U01-068	323,120	127,713	0	450,833	4,192.75
FINOCCHIARO ELIZABETH LAURIAT	FINOCCHIARO ANTHONY E	U18-019	132,614	191,785	0	324,399	3,016.91
FINOCCHIARO ELIZABETH M	FINOCCHIARO ANTHONY E	R06-091	95,950	136,405	0	232,355	2,160.90
FINOCCHIARO ELIZABETH M	FINOCCHIARO ANTHONY E	R07-089-D	43,686	45,489	0	89,175	829.33
FINOCCHIARO ELIZABETH M	SHAWN C MCLELLAN	R07-072-A	69,600	20,685	0	90,285	839.65
FINOCCHIARO ELIZABETH M		R07-072-A01	35,840	0	0	35,840	333.31
FISCHER JOAN G		U01-045	246,520	169,790	20,000	396,310	3,685.68
FISCHER MAREN L SHERMAN	YORK K FISCHER	R04-044-003	260,520	323,518	26,000	558,038	5,189.75
FISHERMAN ISLAND LLC		R10-002-B	1,156,800	108,149	0	1,264,949	11,764.03
FISHERMAN ISLAND LLC		R10-003	37,375	0	0	37,375	347.59
FISHERMAN ISLAND LLC		R10-004	42,250	0	0	42,250	392.93
FISHERMAN ISLAND LLC		R10-002-C	693,920	0	0	693,920	6,453.46
FISHERMAN ISLAND LLC		R10-002	921,800	1,155,034	0	2,076,834	19,314.56
FISHERMAN ISLAND LLC		R10-002-A	781,540	123,576	0	905,116	8,417.58
FITCH JOHN M	KATHLEEN M FITCH	R04-051-A	327,100	138,775	0	465,875	4,332.64
FITZPATRICK PAUL F	MARLENE C FITZPATRICK	U12-007-H	221,200	474,343	0	695,543	6,468.55
FLEMING THOMAS F JR & KATHERINE H		U04-007-002	497,700	459,542	0	957,242	8,902.35
FLINT LANDING ASSOCIATION INC		U04-007	0	13,140	0	13,140	122.20
FOHLIN MARK N	STELLA M FOHLIN	R02-031-E	228,000	0	0	228,000	2,120.40
FORD RICHARD	KRISTINA FORD	R08-046	0	0	0	0	0.00
FORD RICHARD	KRISTINA FORD	U13-015	852,120	363,959	0	1,216,079	11,309.53
FORD RICHARD	KRISTINA FORD	U13-016	230,000	5,550	0	235,550	2,190.62
FORD RICHARD E	JOHN M FORD	U01-085	228,800	54,359	0	283,159	2,633.38
FORESTRY CONSULTING INC	LOUIS A WILLIS PRES	R09-002-014	56,376	0	0	56,376	524.30
FORGUES MICHAEL	LINDA FORGUES	R03-003-035A	76,378	124,577	0	200,955	1,868.88
FORSYTH SUSAN G		R04-087	271,000	216,526	0	487,526	4,533.99
FORTSTONE LLC		R06-083-A01	426,784	530,878	0	957,662	8,906.26
FOSSETT TODD L	WYGANT CATHERINE R	R06-038-010	81,366	143,631	20,000	204,997	1,906.47
FOSTER CORBIN W TRUST	FOSTER SARAH E PROUTY TRUSTEE	R06-016-A	46,380	95,083	0	141,463	1,315.61
FOSTER ROBERT C	JANET P FOSTER	U02-006	192,304	481,186	26,000	647,490	6,021.66
FOSTINA TRUST LIVING TRUST	WRIGHT HOWARD P SR & DOROTHY E TRUSTEES	R08-007-V	94,312	188,140	0	282,452	2,626.80
FOULK, FRANK	FOULK, KATHERINE	U07-015	191,760	151,868	0	343,628	3,195.74
FOUR G REALTY TRUST	MULHOLLAND ALEXANDER BC JR & BATES CHRIS M	R09-011	128,900	399,656	0	528,556	4,915.57
FOWLE DOUGLAS A	FOWLE IRENE C	R07-057-C	52,400	97,193	20,000	129,593	1,205.21
FOWLE DOUGLAS A	FOWLE IRENE C	R07-057-D	26,902	0	0	26,902	250.19
FOWLER RENA M	DANIEL C FOWLER	R06-063-R	32,480	0	0	32,480	302.06
FOX NANCY BETH		R06-036-D	55,612	266,052	20,000	301,664	2,805.48
FOX NANCY BETH		R06-036-C	40,184	24,231	0	64,415	599.06
FRAKER ROBERT E	PATRICIA W FRAKER	R07-056	53,912	176,140	20,000	210,052	1,953.48

List of Real Estate Owners

Name	Second Owner/Trustee	Map/Lot	Land	Building	Exempt	Total	Tax
FRANCISCO BOB PETER		R08-016-B	75,311	271,686	20,000	326,997	3,041.07
FRANCISCO BOB PETER		R08-016	39,440	2,520	0	41,960	390.23
FRANCO N M QUAL PERS RES TRST FOR ME PRO FRANCO NANCY M TRUSTEE		U09-001	545,736	292,444	0	838,180	7,795.07
FRANZ KENNETH R	FRANZ CHARLENE L	U06-007	135,040	111,171	0	246,211	2,289.76
FRANZEN APRIL		R07-045-A01	56,812	0	0	56,812	528.35
FRANZEN APRIL J		U16-005	96,640	145,756	20,000	222,396	2,068.28
FRANZEN APRIL J		U10-009-LB03	70,000	27,017	0	97,017	902.26
FRATE II LOUIS A	FRATE SHANNON	R03-023-B	80,888	0	0	80,888	752.26
FRATE II LOUIS A		R03-023-G	302,580	272,962	0	575,542	5,352.54
FRATE LOUIS A II	FRATE SHANNON T	R03-023-C	75,400	0	0	75,400	701.22
FREDERIC DANA B	FREDERICK MARGARET	R07-037-C	39,800	134,978	0	174,778	1,625.44
FREDERICK NATHAN A		R07-081-014	94,546	234,726	0	329,272	3,062.23
FREEDOM AUTO HOLDINGS, LLC		R06-006	68,103	199,196	0	267,299	2,485.88
FREEDOM AUTO HOLDINGS, LLC		R06-006-A	115,872	247,143	0	363,015	3,376.04
FREEMAN KAREN H		R02-015-B	172,500	0	0	172,500	1,604.25
FREEMAN SARAH T		U08-010-D	262,200	92,831	0	355,031	3,301.79
FREIDLIN STEVEN J	KOVEN JANE E	R07-100-010	297,780	355,191	0	652,971	6,072.63
FREUND DANIEL	FREUND GAIL M	R04-042	599,000	223,570	0	822,570	7,649.90
FREUND DANIEL	FREUND GAIL M	R04-042-A	10,000	55,696	0	65,696	610.97
FRIEDMAN BRION D	LAVIERI DEIRDRE A	U04-012-A	169,040	81,394	0	250,434	2,329.04
FRIELDS THOMAS L	SUSAN E LLOYD	U17-035-J	216,000	207,728	0	423,728	3,940.67
FRIELDS THOMAS L	SUSAN E LLOYD	R04-120-008	75,400	0	0	75,400	701.22
FRISCO SUSAN H		R05-067-015	79,800	210,825	0	290,625	2,702.81
FRITZ SUZANNE B TRUST	FRITZ SUZANNE B TRUSTEE	R04-051-D	191,120	137,285	0	328,405	3,054.17
FRIZZELL GORDON A		U10-009-203	80,000	54,848	0	134,848	1,254.09
FRIZZELL KATHY S	WILLIAM E DIGHTON	R06-057	50,400	0	0	50,400	468.72
FROGS LEAP REAL ESTATE TRUST	FREEMAN E & N & KATZ J TRUSTEES	R01-125-A01	586,000	506,632	0	1,092,632	10,161.48
FROST PETER		R07-081-A08	113,544	330,835	26,000	418,379	3,890.92
FRYDRYCH, SHERYL A.		R07-110-003	43,451	101,711	20,000	125,162	1,164.01
FRYDRYCH, THEODORE P.		R07-105-008	43,686	206,659	26,000	224,345	2,086.41
FULLER CHARLES E	FULLER JEANNE A	R06-059	56,144	200,226	20,000	236,370	2,198.24
FULLER FAMILY MAINE PROP IRREV TRUST	PAQUETTE ELEANOR ET AL TRUSTEE	U01-072	681,040	104,033	0	785,073	7,301.18
FULLER FAMILY MAINE PROP IRREV TRUST	PAQUETTE ELEANOR ET AL	U01-073	0	0	0	0	0.00
FULLER SAMUEL C & AMY L		R09-002-002	72,376	115,597	0	187,973	1,748.15
FULLERTON HELEN W & CALVIN W		R07-039-A	39,016	86,149	0	125,165	1,164.03
FULMER, HOLLY A.	FULMER, JACK T.	U17-016	256,000	240,967	26,000	470,967	4,379.99
FURBISH DORIS L		R07-C100-004	80,000	184,082	0	264,082	2,455.96
FURBUSH DORIS L		R07-C100-011	0	8,761	0	8,761	81.48
FUREY JOSEPH M	CYNTHIA A RAPOSA	U01-054	399,400	309,140	0	708,540	6,589.42
GAFFEY JOHN L	GAFFEY COLLEEN G	U19-009	78,640	143,328	6,000	215,968	2,008.50
GAGLIANO STEVEN	JANET GAGLIANO	U02-018	216,260	75,178	0	291,438	2,710.37
GAGNON DON & DEBORAH		R04-002-015	28,140	0	0	28,140	261.70
GAGNON MICHAEL D	GAGNON JENNIFER K	U04-029	0	0	0	0	0.00
GAINER DARREN M		R03-061-C	249,712	386,799	0	636,511	5,919.55
GAJEWSKI CHARLENE		R08-042-A	277,720	290,027	0	567,747	5,280.05
GALGAN GERALD J	GALGAN WENDY	R04-179	53,042	165,881	0	218,923	2,035.98
GALLAGHER MARJORIE H		U03-019	510,072	63,081	0	573,153	5,330.32
GAMAGE JESSE L	LAURIAT SARAH	R04-117-007	77,306	164,668	0	241,974	2,250.36
GARDNER DOUGLAS S		U17-035-A	327,872	79,705	0	407,577	3,790.47
GARDNER DOUGLAS S	DREXLER WENDY K	U17-035-C	525,500	408,879	0	934,379	8,689.72
GARDNER PETER C & PATRICIA SMITH		U01-074	412,056	33,657	0	445,713	4,145.13
GARMON STEPHEN C & DEBORAH S		R04-002-014	28,728	0	0	28,728	267.17
GARRANT, JOHN R.	GARRANT, KIMBERLY M.	U02-014	191,500	58,065	0	249,565	2,320.95
GARRETSON JOHN G REVOCABLE TRUST		R01-066-D	256,000	247,533	0	503,533	4,682.86
GATTO PATRICIA		R07-095	43,765	53,628	6,000	91,393	849.95
GATTO PATRICIA		R07-096	2,593	0	0	2,593	24.11
GAUGHAN MARTA E		R07-105-020	44,028	237,088	0	281,116	2,614.38
GBL PROPERTIES		R06-100-015	261,904	0	0	261,904	2,435.71
GENTRY JR ROBERT D		R04-002-004	52,560	217,718	0	270,278	2,513.59
GENTRY JR., ROBERT D		R04-002-001	28,308	0	0	28,308	263.26
GEORGE JUNE R		U11-003-C	142,208	68,205	0	210,413	1,956.84
GEORGE RICHARD W	GEORGE DANIELLE R	R03-033-J	58,232	0	0	58,232	541.56
GERARD KATHLEEN M 50%	FAULISE LISA G 50%	R07-108-D	276,000	312,673	0	588,673	5,474.66
GERARD KATHLEEN M 50%	FAULISE LISA G 50%	R07-107-A	295,800	35,580	0	331,380	3,081.83
GERNY LOUIS J	IRENE GERNY	R01-147-002	395,009	588,910	20,000	963,919	8,964.45
GETTINGS MATTHEW J		U08-015	214,000	74,979	0	288,979	2,687.50
GEVAUDEN LEON R		R01-015	86,793	120,860	0	207,653	1,931.17
GIACHETTI ANTHONY R REV INTER VIVOS TR	ANTHONY R GIACHETTI TRUSTEE	R08-023	361,000	285,843	0	646,843	6,015.64
GIACHETTI ANTHONY REV INTER VIVOS TRUST	ANTHONY GIACHETTI TRUSTEE	U17-001-A(1)	58,735	0	0	58,735	546.24
GIBBON EDWARD	MARYELLEN GIBBON	U02-019	210,080	76,282	0	286,362	2,663.17
GIBBON EDWARD LIVING TRUST	GIBBON EDWARD TRUSTEE	U03-005	272,000	68,470	0	340,470	3,166.37
GIBBON EDWARD LIVING TRUST	GIBBON EDWARD TRUSTEE	U03-006	0	0	0	0	0.00
GIBBON LINDA K		U08-011-B	129,600	105,012	0	234,612	2,181.89
GIBSON BARRY J	JEAN REESE GIBSON	R09-010-011	136,720	491,510	20,000	608,230	5,656.54
GILBERT DAWN S		R05-067-017	85,368	132,330	20,000	197,698	1,838.59
GILBERT WAYNE R	KAREN A GILBERT	R07-081-A03	451,200	637,192	20,000	1,068,392	9,936.05
GILCHRIST PETER M	GILCHRIST NANCY A	R08-055	90,942	227,962	20,000	298,904	2,779.81
GILES ANDREA L		R07-129	37,200	0	0	37,200	345.96
GILES CARLTON		R07-020-B	40,248	72,860	20,000	93,108	865.90
GILES DANNY I		R03-066-A	55,520	213,469	20,000	248,989	2,315.60
GILES DANNY I		R03-066	105,400	0	0	105,400	980.22
GILES DOLORES		R07-105-BT	16,000	29,847	0	45,847	426.38
GILES DONALD R		R07-007	7,700	0	0	7,700	71.61
GILES ELBRIDGE		R07-006-A	49,840	2,400	0	52,240	485.83
GILES ELBRIDGE		R07-035	154,587	0	0	154,587	1,437.66

List of Real Estate Owners

Name	Second Owner/Trustee	Map/Lot	Land	Building	Exempt	Total	Tax
GILES ELBRIDGE		R07-037	138,960	94,667	0	233,627	2,172.73
GILES ELBRIDGE		R07-038	2,604	0	0	2,604	24.22
GILES ERNEST H JR	LINDA L GILES	R07-089-C	44,000	66,967	20,000	90,967	845.99
GILES FAMILY COMPANY		R09-014-005	779,950	181,748	0	961,698	8,943.79
GILES GEORGE I	MARY JANE GILES	R06-092	19,180	0	0	19,180	178.37
GILES GEORGE I	MARY JANE GILES	R06-090	124,534	163,620	0	288,154	2,679.83
GILES GEORGE I	MARY JANE GILES	R07-097	184,240	0	0	184,240	1,713.43
GILES GEORGE IRVING		R07-097-B	88,800	91,564	20,000	160,364	1,491.39
GILES JOSEPHINE T	GILES KENNETH LEROY	R05-049-A	244,000	128,515	0	372,515	3,464.39
GILES JOSEPHINE T	GILES KENNETH LEROY	R05-049-B	246,000	272,010	0	518,010	4,817.49
GILES LINDA S	HARRINGTON KATHERINE J	R06-063-J	45,120	107,895	0	153,015	1,423.04
GILES MARY JANE & DOLORES		R07-105-C	36,960	0	0	36,960	343.73
GILES MICHAEL H	TAMMY J MORTON	U12-008	75,311	155,526	20,000	210,837	1,960.78
GILES MICHAEL N	CAROL P GILES	R03-059	69,784	235,291	20,000	285,075	2,651.20
GILES MICHAEL N	GILES CAROL P	R03-060	68,892	0	0	68,892	640.70
GILES MICHAEL N	DANNY I GILES AND BEVERLY G MCFARLAND	R03-057-B	59,400	0	0	59,400	552.42
GILES MICHAEL N		R03-094	72,500	0	0	72,500	674.25
GILES MILTON HEIRS		R07-020	486,400	167,112	20,000	633,512	5,891.66
GILES RYAN D	GILES ANASTASIA M	R03-014	61,600	184,992	20,000	226,592	2,107.31
GILL, CLORINDA A	GILL SUSAN L	U01-125	219,000	291,988	0	510,988	4,752.19
GIMBEL DOUGLAS		R04-105	137,024	6,304	0	143,328	1,332.95
GINGER RONALD A	GINGER BONITA L	R06-095-004A	161,472	204,615	20,000	346,087	3,218.61
GISI REVOCABLE LIVING TRUST	GISI CHARLES AND LINDA TRUSTEES	R01-044	51,446	116,584	0	168,030	1,562.68
GIUMARRA DIANE		R07-105-018	29,120	0	0	29,120	270.82
GLABE BRUCE D	GLABE ROBIN E	R05-056-002	238,600	230,072	0	468,672	4,358.65
GLAESNER HOLDINGS		U08-007-A	186,700	73,758	0	260,458	2,422.26
GLEASON CHRISTOPHER C		R07-052	52,400	158,307	0	210,707	1,959.58
GLEYSTEN NICHOLAS	GLEYSTEN PAULA M	U13-009	790,400	389,292	0	1,179,692	10,971.14
GLIDDEN, CINDY L.	ROBINSON, MELLISSA A.	U07-014-C	99,026	110,307	0	209,333	1,946.80
GLOCKNER IRREVOCABLE TRUST 07/08/08	PUTNAM MARY ELLEN TRUSTEE	R04-180	151,808	70,597	0	222,405	2,068.37
GLUCK DEBORAH		U10-006	93,328	96,740	0	190,068	1,767.63
GLUCK DEBORAH		U10-007-T	0	5,833	0	5,833	54.25
GLUEK CARLH & CAROLINE S		U06-017-B	239,968	223,299	0	463,267	4,308.38
GODBOUT MICHAEL J	SHARON GODBOUT	R01-103	124,800	304,099	0	428,899	3,988.76
GODBOUT MICHAEL J	SHARON GODBOUT	R01-104	32,600	28,753	0	61,353	570.58
GODING DALE C	GODING KRISTINE M	R07-015-006	44,280	152,156	20,000	176,436	1,640.85
GOFF, CHRISTOPHER J.		U14-026	94,390	86,194	0	180,584	1,679.43
GOLDBERG ALAN E		R04-008	42,300	81,281	0	123,581	1,149.30
GOLDEN JAMES H REVOCABLE TRUST	GOLDEN JAMES H TRUSTEE	R08-042-M	111,800	0	0	111,800	1,039.74
GOLDEN JANE DAVIS REVOCABLE TRUST	GOLDEN JANE DAVIS TRUSTEE	R08-036-E	69,940	98,752	0	168,692	1,568.84
GOLDENBERG WILLIAM J		R07-081-011	78,078	0	0	78,078	726.13
GOLDENBERG WILLIAM J		R07-081-015	103,092	380,439	0	483,531	4,496.84
GOLDHIRSCH DOUGLAS	SHARON GOLDHIRSCH	R01-117-001	265,200	454,631	0	719,831	6,694.43
GOLDSMITH CHARLES A JR	JOAN A GOLDSMITH	R03-072	131,980	188,693	26,000	294,673	2,740.46
GOLDSTEIN IRIS S TRUST	GOLDSTEIN IRIS S TRUSTEE	R04-083	87,516	101,210	0	188,726	1,755.15
GOLDSTEIN IRIS S TRUST	GOLDSTEIN IRIS S TRUSTEE	R04-072-A	163,600	73,540	0	237,140	2,205.40
GOLDSTEIN WILLIAM & LAURIE		R01-066-B	276,000	383,898	0	659,898	6,137.05
GOLDSTONE MARTHA W	GOLDSTONE DONALD	R02-033	64,032	90,508	0	154,540	1,437.22
GOLDSTONE MARTHA W	GOLDSTONE DONALD	R02-038	0	0	0	0	0.00
GOLDSTONE MARTHA W	GOLDSTONE DONALD	R03-054	0	0	0	0	0.00
GOLDSTONE MARTHA W	GOLDSTONE DONALD	R02-037	0	0	0	0	0.00
GOLDSTONE MARTHA W	GOLDSTONE DONALD	R02-036	0	0	0	0	0.00
GOLDSTONE MARTHA W	GOLDSTONE DONALD	R02-035	42,280	0	0	42,280	393.20
GOLZY JOHN	GOLZY VICTORIA C	U09-001-JD	83,850	0	0	83,850	779.81
GOODALE M TERESA	LINDA L ROEMER	R04-119-D	39,140	0	0	39,140	364.00
GOODALE M TERESA	LINDA L ROEMER	R04-119-E	210,960	99,166	0	310,126	2,884.17
GOODALE TERESA M		R04-119-C	39,140	0	0	39,140	364.00
GOODE ANTHONY L		R06-063-N03	54,436	85,851	20,000	120,287	1,118.67
GOODE MARILYN		R06-019-D	44,000	92,883	20,000	116,883	1,087.01
GOODMAN ANDREA GALE		R01-106-A	144,000	119,718	20,000	243,718	2,266.58
GOODRICH ROBERT R	SUSAN N GOODRICH	U01-084	228,800	90,590	0	319,390	2,970.33
GOODRICH STEPHEN P		U07-018	174,800	317,303	0	492,103	4,576.56
GOODRICH SUSAN N	ROBERT R GOODRICH	U01-090	427,000	280,911	20,000	687,911	6,397.57
GOODRICH SUSAN N	ROBERT R GOODRICH	U01-082	228,800	87,877	0	316,677	2,945.10
GOODSPEED ROBERT A		R04-092	182,080	102,020	26,000	258,100	2,400.33
GOODWIN CARROLL I IV	GOODWIN AMY B	R03-051-001	84,150	336,868	20,000	401,018	3,729.47
GOODWIN CHRISTOPHER	GOODWIN CHERYL	U15-037	218,000	76,899	0	294,899	2,742.56
GOODWIN DAVID W III		R08-007-Z	102,234	225,935	0	328,169	3,051.97
GOODWIN EDWARD S	BETTY LOU GOODWIN	R07-105-001	44,392	108,808	20,000	133,200	1,238.76
GOODWIN GEORGE M		R04-073	65,380	60,713	20,000	106,093	986.66
GOODWIN IV CARROLL I	GOODWIN AMY	R01-086	21,700	0	0	21,700	201.81
GOODWIN REALTY TRUST	GOODWIN NORMAN JR TRUSTEE	R04-119-H	38,000	0	0	38,000	353.40
GOODWIN REALTY TRUST	GOODWIN NORMAN JR TRUSTEE	R04-119-I	216,000	87,789	0	303,789	2,825.24
GOPSILL CAROLE A		R01-071-L	46,296	0	0	46,296	430.55
GOPSILL CAROLE A		R01-071-F	202,656	161,890	0	364,546	3,390.28
GOPSILL JANET M 1990 TRUST		R01-071-X	49,320	0	0	49,320	458.68
GORDON JOHN R		R07-084-001	44,616	110,750	0	155,366	1,444.90
GORDON JOHN S & ROSE CORBETT		U17-024	172,720	193,145	0	365,865	3,402.54
GOSSAMER COTTAGE LLC		U08-002	302,960	76,266	0	379,226	3,526.80
GOTTLIEB STEPHEN	PATRICIA GOTTLIEB	R03-020	137,040	176,225	20,000	293,265	2,727.36
GOVE WILLIAM E	GOVE BEVERLY J	R03-033-D	75,624	60,629	0	136,253	1,267.15
GRADY JEFFREY A & MICHELLE J		U10-025-A	75,160	75,522	0	150,682	1,401.34
GRAND BANKS SCHOONER MUS TRUST	GEORGE H MCEVOY TRUSTEE	R10-001	863,800	127,750	991,550	0	0.00
GRANT ALAN S		U12-002-B	62,377	33,097	20,000	75,474	701.91
GRANT ALICE T		R07-105-007	44,280	143,060	20,000	167,340	1,556.26

List of Real Estate Owners

Name	Second Owner/Trustee	Map/Lot	Land	Building	Exempt	Total	Tax
GRANT COLIN E & SUSAN A		R03-023-A	83,454	179,576	0	263,030	2,446.18
GRANT ELIZABETH ANN	STEVENSON ELAINE J	U17-009-B	44,451	0	0	44,451	413.39
GRANT ELIZABETH ANN	STEVENSON ELAINE J	U17-009	80,032	149,860	0	229,892	2,138.00
GRANT NANCY P		R04-119-W	177,600	55,040	0	232,640	2,163.55
GRANT RUSSELL	EDITH M GRANT	R07-068	39,800	59,141	20,000	78,941	734.15
GRAY DUNCAN A	GRAY NINA	R08-024-A	85,545	134,484	0	220,029	2,046.27
GRAY JOHN D PENNY N		R08-042-P	48,472	0	0	48,472	450.79
GRAY PETER E & KAREN L		U14-021	79,679	99,474	0	179,153	1,666.12
GREEN CARLENE V REV TRUST	GREEN CARLENE V TRUSTEE	R01-042-C	196,000	30,225	0	226,225	2,103.89
GREEN CHARLENE V		R01-042-E	110,544	0	0	110,544	1,028.06
GREEN, RICHARD G.	GREEN, MELANIE S.	R07-032-013	47,976	217,147	0	265,123	2,465.64
GREENLEAF EVELYN A & DANA L		R01-084-A01	49,026	62,468	0	111,494	1,036.89
GREENLEAF GERALD H	GREENLEAF ALICE M	R01-145	38,000	0	0	38,000	353.40
GREENLEAF GERALD H	GREENLEAF ALICE	R01-042-F	260,448	0	0	260,448	2,422.17
GREENLEAF JAMES M		R05-016	132,400	224,975	20,000	337,375	3,137.59
GREENLEAF JENNEAN S		R01-084-A	61,220	102,238	26,000	137,458	1,278.36
GREENLEAF JOSHUA R		R04-095	154,560	158,247	0	312,807	2,909.11
GREENLEAF PAUL V	GREENLEAF WENDY W	R01-042-D	117,000	299,257	20,000	396,257	3,685.19
GREENLEAF PAUL V	GREENLEAF WENDY W	R01-036-G	99,372	0	0	99,372	924.16
GREENLEAF PETER W	GREENLEAF KRISTA L	R04-032-B	65,300	74,765	26,000	114,065	1,060.80
GREENLEAF RICHARD A		R01-084-C	48,000	42,293	20,000	70,293	653.72
GREENLEAF ROBERT A	DEBORAH GREENLEAF	R01-057-E	62,084	52,495	20,000	94,579	879.58
GREENLEAF ROBERT A	DEBORAH GREENLEAF	R01-057-F	1,444	0	0	1,444	13.43
GREENLEAF STUART		R01-097-A	72,640	82,909	26,000	129,549	1,204.81
GREENLEAF, CHARLENE	GREENLEAF, DARIN	R01-042	151,581	37,922	0	189,503	1,762.38
GREENLEAF, CHRISTOPHER M.		R04-013-A	0	0	0	0	0.00
GREENLEAF, CHRISTOPHER M.		R04-014	48,300	87,923	0	136,223	1,266.87
GREENLEAF, CHRISTOPHER M.		R04-178	0	0	0	0	0.00
GREENWOOD EDWARD ROGER & DARLENE		R06-085	78,184	0	0	78,184	727.11
GREER JOLENE D & KING RACHEL N		R05-015-B	48,508	71,389	0	119,897	1,115.04
GREGORY DOROTHY A		R04-031	282,860	121,450	20,000	384,310	3,574.08
GREGORY DOROTHY A REV INTER VIVO TRUST	GREGORY DOROTHY A & HURFORD HENRY J JR TRUST	R04-070	444,940	58,005	0	502,945	4,677.39
GREGORY PHILIP		R07-084-C	44,000	80,107	20,000	104,107	968.20
GRIFFIN CARL R III	DENISE C GRIFFIN	U01-064	222,400	164,579	0	386,979	3,598.90
GRIFFIN CEMETERY		R05-028-002	19,880	0	19,880	0	0.00
GRIFFIN DENISE C		U01-118	0	0	0	0	0.00
GRIFFITH CLARK LINES	GRIFFITH ANN NICHOLSON	R01-126-B	179,840	111,315	0	291,155	2,707.74
GRIFFITH, ANN NICHOLSON		R01-146	73,850	15,997	0	89,847	835.58
GROEGER KLAUS P	RENATE C GROEGER	U17-033	76,622	217,388	0	294,010	2,734.29
GROEGER KLAUS P	GROEGER RENATE C	U10-009-LB02	70,000	27,017	0	97,017	902.26
GROTON LINDA J		R06-019-F	43,451	49,534	0	92,985	864.76
GROVER MERRITT B	PATRICIA A GROVER	R04-041-A	543,000	381,042	0	924,042	8,593.59
GROVER NEIL S & TRACY L		R06-048-C	46,800	108,590	20,000	135,390	1,259.13
GRYNSEL STANLEY	JUDITH A GRYNSEL	R03-005-A	84,544	121,558	0	206,102	1,916.75
GUDROE MICHAEL R	SARAH K GUDROE	R07-110	46,604	177,842	20,000	204,446	1,901.35
GUGGENHEIM MATTHEW F		R01-070-A01	333,000	294,295	0	627,295	5,833.84
GUILLARD, RUTH F		R05-056-B01	228,220	105,448	20,000	313,668	2,917.11
GUILLARD, RUTH F		R05-056-B04	0	0	0	0	0.00
GUITE LINDA R		U14-023	73,127	156,423	20,000	209,550	1,948.82
GULLA AUDREY M		R07-027-A	44,000	102,516	20,000	126,516	1,176.60
GUZZI DANTE & GUZZI KELLY ANN		R06-039	241,600	283,843	0	525,443	4,886.62
GUZZI DANTE & KELLY ANN		R06-040	109,200	0	0	109,200	1,015.56
GUZZI KELLY ANN		R06-039-B	69,600	0	0	69,600	647.28
HACKETT ROBERT F	HACKETT IRLALYN S	R06-063-F	45,400	147,882	0	193,282	1,797.52
HACKETT WILLIAM R JR ET AL		R06-063-D	137,651	120,266	0	257,917	2,398.63
HAHN MICHELLE		R07-062-C	23,800	0	0	23,800	221.34
HAHN MICHELLE J		R07-062-B	36,821	118,488	20,000	135,309	1,258.37
HAKANSON ERIC C	HAKANSON SANDRA J	R06-084-C	367,500	426,147	20,000	773,647	7,194.92
HALE ROLLINS A	CYNTHIA E HALE	R05-005	31,556	3,969	0	35,525	330.38
HALEY LOIS ANN		U01-079	365,550	56,453	0	422,003	3,924.63
HALL DANIEL	FOULKE JOCELYN	R06-095-004B	148,096	111,963	0	260,059	2,418.55
HALL MICHAEL J	HALL LIZBETH ALLEN	U19-003	115,650	500,202	0	615,852	5,727.42
HALL R M & E M REALTY TRUST	HALL R M & E M TRUSTEES	U01-103	622,000	89,868	0	711,868	6,620.37
HALL WARREN C		R03-053	299,200	48,000	0	347,200	3,228.96
HALL WARREN C		R05-020	119,466	254,996	0	374,462	3,482.50
HALLINAN RICHARD M	CHRISTOPHER D HALLINAN	R04-013	51,420	15,074	0	66,494	618.39
HALLOWELL MILTON L		U08-014	247,480	99,544	0	347,024	3,227.32
HALLOWELL TIMOTHY J & KATHLEEN A		U08-035	186,000	130,408	0	316,408	2,942.59
HAM CHRISTINE M		R07-107	45,260	106,961	20,000	132,221	1,229.66
HAM ROBERT J	MARGARET A PAINE HAM	R03-022-C	48,116	203,759	20,000	231,875	2,156.44
HAMBLETT P ANDREW	MEAGAN G HAMBLETT	U17-007-A	123,420	278,826	20,000	382,246	3,554.89
HAMBLETT PETER		U01-111	388,800	267,309	0	656,109	6,101.81
HAMILTON GEORGE F	THERESA M HAMILTON	U10-025-002	66,599	141,465	0	208,064	1,935.00
HAMILTON JEAN V		R01-005	264,600	0	0	264,600	2,460.78
HAMILTON JEAN VAYO REV TRUST 12/07	HAMILTON JEAN VAYO TRUSTEE	R01-003	249,160	91,075	0	340,235	3,164.19
HAMILTON MARK H		R05-029-001	32,956	0	0	32,956	306.49
HAMILTON MARK H		R05-029-003	67,400	168,781	0	236,181	2,196.48
HAMMOND WILLIAM P	HAMMOND JOANNE W	R01-058-001	54,646	194,269	20,000	228,915	2,128.91
HAMRIN CARL J & JEANNIE M		R03-095	110,224	204,265	20,000	294,489	2,738.75
HANEY DANIEL Q		R07-076-C	332,800	0	0	332,800	3,095.04
HANEY DANIEL Q	HANEY SUSAN	R07-074-001	120,400	0	0	120,400	1,119.72
HANEY SUSAN P		R07-074	475,200	364,129	0	839,329	7,805.76
HANEY SUSAN P		R07-071-A	97,632	0	0	97,632	907.98
HANEY SUSAN P		R07-074-C	82,758	0	0	82,758	769.65
HANEY WILLIAM		R08-014-E	180,288	321,679	20,000	481,967	4,482.29

List of Real Estate Owners

Name	Second Owner/Trustee	Map/Lot	Land	Building	Exempt	Total	Tax
HANEY WILLIAM D		R08-014-D	38,000	3,330	0	41,330	384.37
HANNA JAMES B	MARGARET E HANNA	R03-050-002	233,600	235,346	20,000	448,946	4,175.20
HANNA SUSIE J		R07-072-009	44,700	59,661	0	104,361	970.56
HANRON ELIZABETH ET AL		R08-040	513,200	72,169	0	585,369	5,443.93
HANSEN HOWARD C JR	VAN VALEN VIKI	R01-124	48,300	181,228	0	229,528	2,134.61
HANSON KENNETH L LIVING TRUST	HANSON NANCY D	R04-066-004	363,000	256,538	0	619,538	5,761.70
HANTZIS STEVEN J & FLAHERTY-HANTZIS KATHLEEN M		R01-079-003	263,200	288,841	0	552,041	5,133.98
HARBECK PETER A		R02-022-A	27,843	0	0	27,843	258.94
HARDING TIMOTHY D		R05-024	57,800	162,892	0	220,692	2,052.44
HARDING TIMOTHY D		U08-016	199,000	53,848	0	252,848	2,351.49
HARDWICK WAYNE	BETH ANN HARDWICK	R05-025-G	53,296	76,339	20,000	109,635	1,019.61
HARGREAVES, JENNIFER B. & JOHN		U07-002-A	194,960	168,959	0	363,919	3,384.45
HARLEY DOUGLAS G	DIANE C HARLEY	R03-007-A	80,800	141,648	20,000	202,448	1,882.77
HARLEY DOUGLAS G		R03-007-AT	0	79,104	0	79,104	735.67
HARMON DALE C		R08-014-B01	104,140	125,558	20,000	209,698	1,950.19
HARRIS PAUL JEREMY CLARKSON	BURNS MELANIE	R03-023-F	261,000	466,125	0	727,125	6,762.26
HARRISON MICHAEL		U11-007	510,800	609,441	20,000	1,100,241	10,232.24
HARRISON MOLLY PITCHER	HARRISON DEAN	U08-010-J	0	0	0	0	0.00
HARRISON MOLLY PITCHER	HARRISON DEAN	U08-010-L	0	0	0	0	0.00
HARRISON MOLLY PITCHER	HARRISON DEAN	U08-010-M	0	0	0	0	0.00
HARRISON MOLLY PITCHER	HARRISON DEAN	U08-010-N	61,210	0	0	61,210	569.25
HARRISON MOLLY PITCHER	HARRISON DEAN	U08-010-P	0	0	0	0	0.00
HARRISON MOLLY PITCHER	HARRISON DEAN	U08-010-Q	0	0	0	0	0.00
HARRISON MOLLY PITCHER		U08-010-R	82,414	0	0	82,414	766.45
HARRISON MOLLY PITCHER	HARRISON DEAN	U08-010-I	160,697	0	0	160,697	1,494.48
HARRISON MOLLY PITCHER		U08-028-B	460,800	135,227	0	596,027	5,543.05
HARRISON MOLLY PITCHER		U08-028-E	146,560	0	0	146,560	1,363.01
HARRISON MOLLY PITCHER	HARRISON DEAN	U08-030	0	0	0	0	0.00
HARRISON MOLLY PITCHER	HARRISON DEAN	U08-031	0	0	0	0	0.00
HART PAULA JANE		R07-006-D	54,114	69,184	0	123,298	1,146.67
HART PAULA JANE		R07-006	38,798	0	0	38,798	360.82
HARTFORD CORY		U16-039	80,640	135,010	20,000	195,650	1,819.55
HARTFORD CORY E		R08-009-A	37,300	7,347	0	44,647	415.22
HARTWELL ALICE L TRUST U/T/D 5/18/15	HARTWELL ALICE L TRUSTEE	U03-028	164,720	98,475	0	263,195	2,447.71
HARTWELL ALICE L TRUST U/T/D 5/18/15	HARTWELL ALICE L TRUSTEE	U03-027	5,127	0	0	5,127	47.68
HARVEY GEORGE R ET AL	HARVEY WILLIAM L	U01-007	249,880	71,419	0	321,299	2,988.08
HARVEY WILLIAM L		R03-075-A	79,800	87,717	0	167,517	1,557.91
HASCH ROBERT M		R07-032-010	45,298	207,700	20,000	232,998	2,166.88
HASSAN DANIEL J	MITCHELL SABRINA J	R01-024	36,662	10,245	0	46,907	436.24
HASTINGS BRADFORD	ELIZABETH M HASTINGS	R04-065-B	364,200	326,399	0	690,599	6,422.57
HATFIELD LARRY L	HATFIELD CAROLYN W	U10-008	107,597	180,813	0	288,410	2,682.21
HATLEM JOHN H REVOCABLE TRST U/D/D 12/07	HATLEM JOHN H TRUSTEE	U04-001-A	331,000	89,171	0	420,171	3,907.59
HAUPTFLEISCH JOHN	OLIVIA HAUPTFLEISCH	R08-030-A	99,850	152,330	20,000	232,180	2,159.27
HAUPTFLEISCH OLIVIA C		R08-030-B	66,200	0	0	66,200	615.66
HAWKE ANDREW C	HAWKE STEPHANIE B	U15-042	161,360	176,083	20,000	317,443	2,952.22
HAWKE INDUSTRIAL LLC		R06-055-A	79,596	0	0	79,596	740.24
HAYES JONATHAN A		R07-081-007	327,900	280,509	0	608,409	5,658.20
HAYES PRICILLA J		R07-081-023	80,418	0	0	80,418	747.89
HAYES ROBERT H	PRISCILLA J HAYES	U05-011	393,400	149,546	0	542,946	5,049.40
HAYNER DONALD	FERRANTE GAYE	U19-005-A	69,383	106,446	20,000	155,829	1,449.21
HEALD ROSWELL	JEANNE HEALD	R08-045-E	407,520	256,894	20,000	644,414	5,993.05
HEALD ROSWELL	JEANNE HEALD	U09-021-A	17,722	0	0	17,722	164.81
HEALEY FREDERICK B	MACLACHLAN CYNTHIA A	R03-003-017	147,520	128,124	0	275,644	2,563.49
HEDGCOCK SETHALLEN	ANN HEDGCOCK	R06-063-LB	134,400	0	0	134,400	1,249.92
HEDGCOCK SETHALLEN	ANN E HEDGCOCK	R08-042-N	95,536	14,944	0	110,480	1,027.46
HEDGCOCK SETHALLEN R	HEDGCOCK ANN E	R08-042-IL	80,148	138,264	26,000	192,412	1,789.43
HEISE FAMILY TRUST DATED 7/31/91	HEISE JOHN W & MARILYN B TRUSTEES	R09-012-BA	120,648	446,274	0	566,922	5,272.37
HEISE WILLIAM E & STEVEN J	BENNINGHOFF KATHRYN K	U01-136	702,560	145,536	0	848,096	7,887.29
HEISEY GLENN W	FLATER JOHN F	U16-023-B	79,380	263,051	20,000	322,431	2,998.61
HELINSKI WILLIAM A	DUNNE-HELINSKI JACQUELINE	R07-012-A	48,300	155,732	0	204,032	1,897.50
HELLIER SUSAN D		R01-093	193,600	164,421	0	358,021	3,329.60
HENDEREK NANCY F REVOCABLE TRUST	HENDEREK NANCY F TRUSTEE	U01-015	0	0	0	0	0.00
HENDEREK NANCY F REVOCABLE TRUST	HENDEREK NANCY F TRUSTEE	U01-016	131,500	0	0	131,500	1,222.95
HENDEREK NANCY F REVOCABLE TRUST	HENDEREK NANCY F TRUSTEE	U01-017	611,500	177,328	0	788,828	7,336.10
HENDEREK NANCY F REVOCABLE TRUST	HENDEREK NANCY F TRUSTEE	U01-153	153,000	0	0	153,000	1,422.90
HENNESSEY, ANDREW A.	HENNESSEY, KRISTEN R.	R04-119-L	43,000	21,190	0	64,190	596.97
HEPBURN KRISTINE		R01-020	78,118	118,890	20,000	177,008	1,646.17
HERGER, JOHN F.	HERGER, ALEXANDRA A.	U12-007	514,800	976,584	0	1,491,384	13,869.87
HERGER, JOHN F.	HERGER, ALEXANDREA A.	U12-007-M	0	0	0	0	0.00
HERMANSON, WAYNE S.	BENNETT, KATE	U09-021-D	136,474	110,763	0	247,237	2,299.30
HERMANSON, WAYNE S.	BENNETT, KATE	U09-021-E	0	0	0	0	0.00
HERVOCHON GEORGE F III		R04-052	371,000	173,615	0	544,615	5,064.92
HERVOCHON KATHLEEN ANN		R04-048	158,000	347,304	0	505,304	4,699.33
HETRICK FRANK W	HETRICK DONNA J	R04-138-B	125,632	86,802	0	212,434	1,975.64
HEYL ANTHONY A		R06-039-A	86,002	118,171	20,000	184,173	1,712.81
HEYMAN I AUSTIN REVOCABLE TRUST	HEYMAN I AUSTIN TRUSTEE	U11-001-B	501,000	140,509	0	641,509	5,966.03
HEZIK JANICE BREWER		R06-048-F03	46,548	106,605	20,000	133,153	1,238.32
HICKEY CHRISTIAN W		R03-008-A	73,408	153,593	0	227,001	2,111.11
HICKEY JAMES F & TRACY A		U01-003	252,520	76,175	0	328,695	3,056.86
HICKS CAMERON A	HICKS MICHELLE A	R07-081-005	196,080	0	0	196,080	1,823.54
HICKS GERALD C	SHARON M HICKS	R07-006-B03	38,000	67,860	0	105,860	984.50
HIGGINS CHRISTOPHER R	LORRI M HIGGINS	R05-001-B01	62,550	196,126	0	258,676	2,405.69
HIGGINS DONALD	EILEEN HIGGINS	R07-018-B	4,993	0	0	4,993	46.43
HIGGINS EILEEN P	DONALD HIGGINS	R07-019-A	44,896	188,547	20,000	213,443	1,985.02
HIGGINS FAMILY REVOCABLE TRUST	HIGGINS MICHAEL E & CHERYL A	R08-007-R	115,806	204,416	0	320,222	2,978.06

List of Real Estate Owners

Name	Second Owner/Trustee	Map/Lot	Land	Building	Exempt	Total	Tax
HIGGINS MICHAEL D	RYAN JUDITH S	R09-002-015	74,580	248,542	0	323,122	3,005.03
HIGGINS PATRICK T		R04-020-A	72,512	198,618	20,000	251,130	2,335.51
HIGHFIELDS ASSOCIATION		R05-067	0	0	0	0	0.00
HILLS MICHAEL B	HILLS HEATHER L	R07-072-003	45,708	119,091	20,000	144,799	1,346.63
HILTON CAROLYN A		R07-087	35,880	37,838	0	73,718	685.58
HILTON NANCY E	MICHAEL MACKUSICK	R07-086-003	56,712	232,244	0	288,956	2,687.29
HOAG GILBERT		R05-044-A	91,368	0	0	91,368	849.72
HOAG GILBERT		R05-044	117,832	152,253	0	270,085	2,511.79
HOAG GILBERT		R05-045	0	0	0	0	0.00
HOAG GILBERT		R05-043	0	0	0	0	0.00
HODGDON CATHY L COLLINS		R04-080	316,900	165,880	20,000	462,780	4,303.85
HODGDON CATHY S		U15-053	151,200	264,649	20,000	395,849	3,681.40
HODGDON CATHY S		R08-011A-001	43,624	0	0	43,624	405.70
HODGDON CATHY S		U10-024	562,500	0	0	562,500	5,231.25
HODGDON FAMILY TRUST	HODGDON RICHARD S JR & JOAN N TRSTEES	R04-032-A	143,578	265,176	26,000	382,754	3,559.61
HODGDON GALE E		R01-086-A	62,728	149,268	20,000	191,996	1,785.56
HODGDON GALE E		R01-086-C	0	0	0	0	0.00
HODGDON GALE E		R01-086-B	0	0	0	0	0.00
HODGDON JAMES S	ANITA HODGDON	R01-105	229,600	203,704	20,000	413,304	3,843.73
HODGDON JEFFERY P	HODGDON ROSE MARIE	R01-070-A	343,980	102,250	20,000	426,230	3,963.94
HODGDON JOHN	JUDITH HODGDON	U17-019	74,001	83,498	20,000	137,499	1,278.74
HODGDON JONATHAN MARK	DEBORAH ANN HODGDON	R03-021-012	96,262	195,876	20,000	272,138	2,530.88
HODGDON JONATHAN MARK	DEBORAH ANN HODGDON	R03-021-009	79,950	454	0	80,404	747.76
HODGDON JONATHAN MARK	DEBORAH ANN HODGDON	R03-021-010	84,006	0	0	84,006	781.26
HODGDON JONATHAN MARK	DEBORAH ANN HODGDON	R03-021-011	87,828	0	0	87,828	816.80
HODGDON LIBBY		R01-123-D	99,226	56,067	20,000	135,293	1,258.22
HODGDON MARINE LLC		U16-003	1,035,200	2,077,439	0	3,112,639	28,947.54
HODGDON MARINE LLC		U16-009	103,040	175,169	0	278,209	2,587.34
HODGDON MARINE LLC		U15-045	79,069	47,112	0	126,181	1,173.48
HODGDON MARINE LLC		U15-043	181,696	422,643	0	604,339	5,620.35
HODGDON NEIL		R07-006-B04	51,840	84,746	26,000	110,586	1,028.45
HODGDON SARAH A	JONATHAN B BALDWIN	R08-011-A	61,524	299,652	20,000	341,176	3,172.94
HODGDON SARAH M		U19-018	63,676	96,831	0	160,507	1,492.72
HODGDON SHELTON G	SHERRY L HODGDON	R07-039-F	41,234	27,922	20,000	49,156	457.15
HODGDON STANLEY J & LORRAINE E		R04-094	132,813	116,414	26,000	223,227	2,076.01
HODGDON STANLEY J & LORRAINE E		R04-093	136,512	0	0	136,512	1,269.56
HODGDON SUSAN S		R04-036-D	57,420	98,125	20,000	135,545	1,260.57
HODGDON TYLER RICHARD	ANDREA HODGDON	R07-010-A	72,672	166,600	20,000	219,272	2,039.23
HODGDON, TIMOTHY S		U15-038-B	46,052	0	0	46,052	428.28
HOECKER MARIA J		U07-022	149,120	189,284	0	338,404	3,147.16
HOEY MARK J	NEWTON-HOEY LINDA M	R04-066-002C	693,500	655,685	0	1,349,185	12,547.42
HOGATE DEBRA LEWIS		R07-056-001	30,800	0	0	30,800	286.44
HOLBROOK CEMETERY		U10-C	54,590	0	54,590	0	0.00
HOLBROOK MARK A	PITCHER STEPHANIE	R06-050-B01	46,116	0	0	46,116	428.88
HOLBROOK MARTHA J		R08-042-N2	74,928	175,674	20,000	230,602	2,144.60
HOLBROOK MICHAEL E	HOLBROOK LISA	R06-050-A	52,446	69,486	20,000	101,932	947.97
HOLBROOK MICHAEL E	LISA A HOLBROOK	R06-050-B	74,744	12,288	0	87,032	809.40
HOLMES C K	KELLOGG RICHARD	R04-122	187,247	0	0	187,247	1,741.40
HOLMES CAPRICE		R07-084-008	44,868	24,390	0	69,258	644.10
HOLMES DEBORAH		U19-015-A	65,300	96,479	20,000	141,779	1,318.54
HOLMES JUANITA L		R03-025-B	57,800	130,637	20,000	168,437	1,566.46
HOLMES JULIA		R07-066	55,200	137,797	20,000	172,997	1,608.87
HOLMES JULIA		R07-065	24,880	22,444	0	47,324	440.11
HOLMES JULIA M	HOLMES JUANITA L	R07-064	51,000	74,693	0	125,693	1,168.94
HOLMES ROBERT J		R07-065-A	30,800	0	0	30,800	286.44
HOLT JON R		R09-010-004A	830,000	309,950	0	1,139,950	10,601.54
HOLT, JON R.	HOLT, BEVERLY S.	R05-003	35,800	38,475	0	74,275	690.76
HOLTON GREGORY E	HOLTON CYNTHIA G	R02-010-001	261,800	247,677	0	509,477	4,738.14
HOLWICK W DAVID & CELESTE		R02-031-003	161,920	259,287	0	421,207	3,917.23
HOLZMAN MARGARET		U10-009-LB01	70,000	27,017	0	97,017	902.26
HOMER JANE B		R06-103-001A	109,254	249,262	20,000	338,516	3,148.20
HONE MICHAEL		R07-002-D	129,792	0	0	129,792	1,207.07
HONEY LAURA S		U19-005	65,671	108,859	0	174,530	1,623.13
HORGAN ROBERT W		U03-018	862,800	142,694	0	1,005,494	9,351.09
HORGAN ROBERT W		U07-003	863,800	156,987	0	1,020,787	9,493.32
HORNE PETER D		U16-038	122,650	65,750	0	188,400	1,752.12
HORNOR HOLLY S. REV TRUST 50%	HAMBLETT, SUZANNE H. 50%	U01-076	464,000	246,184	0	710,184	6,604.71
HORNOR HOLLY STEVENS REV TRUST OF 1999	HORNOR HOLLY S TRUSTEE	U01-135	568,000	108,479	0	676,479	6,291.25
HORSTMAN PATRICIA KIM		R03-067-C	68,060	130,796	20,000	178,856	1,663.36
HORSTMAN PATRICIA KIM		R04-120-002	120,832	0	0	120,832	1,123.74
HORSTMAN PATRICIA KIM		R04-134	122,650	40,386	0	163,036	1,516.23
HORSTMAN PATRICIA KIM		U18-011	65,300	130,452	0	195,752	1,820.49
HORTON BARBARA G		R04-037-C	378,000	0	0	378,000	3,515.40
HORTON JOHN F		R04-037-A	376,000	181,515	30,000	527,515	4,905.89
HOUDE ROY	HEATHER HOUDE	R04-050	194,000	183,279	0	377,279	3,508.69
HOUGARDY CYNTHIA C	FREDERIC W J G HOUGARDY	R07-032-003	47,248	190,261	0	237,509	2,208.83
HOUSE CHARLES W	HOUSE BARBARA J	R03-070	197,716	235,319	0	433,035	4,027.23
HOUSE CHARLES W	HOUSE BARBARA J	R03-068	0	0	0	0	0.00
HOUSTON ROBERT LIFE TENANT	HOUSTON RUBY LIFE TENANT	U02-026	205,216	67,029	0	272,245	2,531.88
HOWARD ALFRED H & GLORIA J		R07-032-002	46,044	194,753	0	240,797	2,239.41
HOWARD FAMILY TRUST	HARE MARY ELLEN	U04-013	217,600	333,075	0	550,675	5,121.28
HOWARD HOUSE INC		R07-002-A	107,000	7,484	0	114,484	1,064.70
HOWARD HOUSE INC		U18-029	82,836	0	0	82,836	770.37
HOWARD MARK W & MARION S REV LIV TRUST	HOWARD MARK W & MARION S TRUSTEES	R06-084	459,184	852,300	0	1,311,484	12,196.80
HOWE JEAN M		R06-038-002	76,668	98,134	26,000	148,802	1,383.86

List of Real Estate Owners

Name	Second Owner/Trustee	Map/Lot	Land	Building	Exempt	Total	Tax
HOWE MELANIE L		U12-007-J	132,698	247,078	0	379,776	3,531.92
HUBER FAMILY NOMINEE REALTY TRUST	HUBER EVANS & HENNING MADGE TRUSTEES	U10-001	392,500	205,887	0	598,387	5,565.00
HUBER, ERIKA L.	HUBER, GERALD E.	R03-065-A	54,000	90,503	20,000	124,503	1,157.88
HUFFMIRE DONALD W REV TRUST	HUFFMIRE MADELYN M	U01-080	445,500	193,989	0	639,489	5,947.25
HUGHES ROBERT K JR	HUGHES TATSIANA	R06-063-N01	46,744	142,382	0	189,126	1,758.87
HUGHES STEPHEN S	MARCIA L HUGHES	R08-042-H	267,480	108,745	0	376,225	3,498.89
HULEATT THOMAS A		R02-005	113,500	165,069	0	278,569	2,590.69
HULEATT THOMAS A		R02-042-008	58,000	0	0	58,000	539.40
HUMPHREY GEORGE C II		R03-029	121,200	110,765	20,000	211,965	1,971.27
HUNT WILLIAM	CLARE Y HUNT	R05-030-A	88,036	268,072	20,000	336,108	3,125.80
HUNTER PETER M		R08-051	83,645	200,707	0	284,352	2,644.47
HUPPI RONALD J		R01-040	258,280	50,141	0	308,421	2,868.32
HUPPI RONALD JAY	BRIAN QUENTIN HUPPI	R01-036-E	272,680	61,609	0	334,289	3,108.89
HURD STACEY E		R05-061-015	46,828	61,988	0	108,816	1,011.99
HUREN LAURA M		R07-081-006	198,880	0	0	198,880	1,849.58
HURFORD HENRY JOHN III		R04-020	65,780	0	0	65,780	611.75
HURST GRAHAM A S	HURST NANCY L	R04-102	226,000	184,967	0	410,967	3,821.99
HURST PETER L		R04-036-G	55,292	113,234	20,000	148,526	1,381.29
HURT MICHAEL G	CAROL S HURT	U08-028-F	302,240	54,264	0	356,504	3,315.49
HURT ROGER D	HURT DOROTHY A	R05-067-011	78,524	196,054	26,000	248,578	2,311.78
HUSSEY DENNIS B		U10-014	12,480	0	0	12,480	116.06
HUSSEY LEROY F JR		U03-011	512,000	110,627	26,000	596,627	5,548.63
HUTCHESON ELLEN L		R05-066-A	124,749	67,701	20,000	172,450	1,603.79
HUTCHINSON IRENE E		R05-012-D	32,398	0	0	32,398	301.30
HYSON GLENN A	HYSON SARAH L	R07-050-C	53,884	136,940	20,000	170,824	1,588.66
HYSON GLENN A	HYSON SARAH L	R04-002-005	52,868	176,457	0	229,325	2,132.72
HYSON GLENN A	HYSON SARAH L	R04-002-006	28,196	0	0	28,196	262.22
HYSON STEVEN D		U19-004	65,300	79,234	20,000	124,534	1,158.17
HYSON, RICHARD D	TRACEY HODGDON HYSON	R07-057-A	44,000	112,344	20,000	136,344	1,268.00
HYSON, TONY D.	HYSON, JENNIFER G.	R06-019-C	44,000	168,244	20,000	192,244	1,787.87
IANNICELLI ANTHONY	IANNICELLI CONSTANCE	R05-067-014	65,134	0	0	65,134	605.75
IMBODEN NICHOLAS	IMBODEN KATHRYN	U05-015	279,000	107,604	0	386,604	3,595.42
INDEPENDENCE ISLAND CO		R09-015	1,232,400	710,884	0	1,943,284	18,072.54
INLAND FRESH SEAFOOD CORP AMER	ATTN: PAULINE DOMRAD	R04-103-A	523,068	556,409	0	1,079,477	10,039.14
IOCCO INES		R08-036-W	76,900	139,272	0	216,172	2,010.40
IRMISCHER FAMILY TRUST AGREEMENT	IRMISCHER KRISTA & BOWES JULIE TRUSTEES	U03-001	357,280	168,900	0	526,180	4,893.47
IRON ONE PAINTING INC		R07-017-A	90,700	209,713	0	300,413	2,793.84
IRVING FAMILY TRUST	IRVING CATHERINE A & EDWARD M TRUSTEES	R06-083-C01	339,000	240,216	0	579,216	5,386.71
ISLAND COMMON SUBDIVISION ASSN		R01-082	13,769	11,084	0	24,853	231.13
ISLE OF SPRINGS ASSOCIATION		R04-051	0	0	0	0	0.00
ISLE OF SPRINGS ASSOCIATION		R04-054	0	0	0	0	0.00
IUZZOLINO MICHAEL	JOAN D IUZZOLINO	R06-100-003	107,572	247,930	0	355,502	3,306.17
IVENS WILLIAM	CHERYL IVENS	R07-080-001	48,508	130,785	20,000	159,293	1,481.42
IVENS, SEAN EDMUND		R07-082-002	49,600	45,217	0	94,817	881.80
JACKIMOVICZ ALEXANDER J	JACKIMOVICZ MICHELLE F	R04-002-002	53,288	168,288	0	221,576	2,060.66
JACKIMOVICZ JOSEPH	JACKIMOVICZ RUTH	R04-035-G	97,900	135,249	26,000	207,149	1,926.49
JACKSON DIANNE G		U16-045-002	168,992	173,686	20,000	322,678	3,000.91
JACOBSON JUDITH T REV LVG TRUST	JACOBSON JUDITH TREAT TRUSTEE	U15-017	224,000	117,513	0	341,513	3,176.07
JACOBSON MICHAEL A	JACOBSON LINDA H	U16-031	85,800	0	0	85,800	797.94
JAGGER LLC		R06-003-001	126,480	436,145	0	562,625	5,232.41
JAGIELA STEVEN W	JAGIELA KARIN A	R04-057	265,600	42,004	0	307,604	2,860.72
JAMES JUNE B	LESTER MARTIN	R01-033	47,149	34,797	20,000	61,946	576.10
JAMES MICHAEL H & SUE ELLEN B		R06-048-003	57,600	136,580	20,000	174,180	1,619.87
JEAN SISSY E M & MATTHEW P		R01-009	142,566	192,995	0	335,561	3,120.72
JEAN SISSY EM	JEAN MATTHEW P	R01-004	0	0	0	0	0.00
JEPPESEN RUSSELL		U07-004	864,750	990,815	0	1,855,565	17,256.75
JEPSEN MADS	JEPSEN SARI ELANA	R04-071-001	212,600	0	0	212,600	1,977.18
JEWETT WAYNE C	SHERRI I JEWETT	R06-022	45,512	169,310	20,000	194,822	1,811.84
JOANNE PLATT 2014 TRUST	JOANNE PLATT TRUSTEE	U09-020-F	515,600	630,692	0	1,146,292	10,660.52
JOANNIDES DEREK J		U14-040	90,724	97,395	0	188,119	1,749.51
JOAQUIN PENELOPE P	PAGE JULIA W & TAYLOR NAN P	R02-021	32,531	0	0	32,531	302.54
JOAQUIN PENELOPE P	PAGE JULIA W & TAYLOR NAN P	R02-022	55,393	65,693	0	121,086	1,126.10
JOHN JOY M & WALTER W JR		R06-050-D	140,531	164,313	0	304,844	2,835.05
JOHNSON ALLEN S		U01-152	101,597	52,985	0	154,582	1,437.61
JOHNSON ANDREW B	ALYCE A JOHNSON	R05-002-D	50,496	148,949	0	199,445	1,854.84
JOHNSON ELWOOD F	DIANE L JOHNSON	R06-052-001	46,156	85,273	20,000	111,429	1,036.29
JOHNSON JESSICA ROBERTS		R01-099-C	46,408	116,344	0	162,752	1,513.59
JOHNSON LARRY	SUSAN A JOHNSON	R01-088-G	48,000	73,341	20,000	101,341	942.47
JOHNSON MARK E	KATHLEEN J JOHNSON	R03-016-B	99,800	108,429	20,000	188,229	1,750.53
JOHNSON OLAF W & JUDITH G		R07-020-C	43,216	79,562	20,000	102,778	955.84
JOHNSON PETER B	HILDY C WEIMONT JOHNSON	R04-119-V	55,520	163,242	20,000	198,762	1,848.49
JOHNSON PETER B	HILDY W JOHNSON	R04-119-U	39,520	0	0	39,520	367.54
JOHNSON SARAH S FAMILY TRUST	JOHNSON SARAH S TRUSTEE	U01-053	351,000	221,058	20,000	552,058	5,134.14
JOHNSON WENDY M	JOHNSON PAUL B	R01-010	144,000	185,957	20,000	309,957	2,882.60
JOHNSON WILLIAM		R07-020-A	40,427	74,256	0	114,683	1,066.55
JOHNSTON FAMILY TRUST		U01-034	300,000	78,474	0	378,474	3,519.81
JOHNSTON FAMILY TRUST		U01-034-T	0	2,124	0	2,124	19.75
JOHNSTON GWINAVERE A TRUST DTD 10/18/74	JOHNSTON GWINAVERE A TRUSTEE	U08-028-C	368,800	168,683	0	537,483	4,998.59
JOHNSTON PHILLIP M	JANE C JOHNSTON	R07-076-B	383,720	241,775	0	625,495	5,817.10
JOINT VENTURE HOLDINGS LLC		R06-003-003	114,156	352,290	0	466,446	4,337.95
JONES ELIZA C		R01-058-004	54,304	135,225	0	189,529	1,762.62
JONES GEORGE M	JONES-GOLOB KATHLEEN A	U08-028-A	383,200	163,453	0	546,653	5,083.87
JONES GREGORY A	JONES JULIE	U17-035-E	717,200	230,036	0	947,236	8,809.29
JONES JAMES E JR	RACHEL J JONES	U14-038	124,400	160,839	20,000	265,239	2,466.72
JONES KATHLEEN M		R02-015-C	321,400	178,861	20,000	480,261	4,466.43

List of Real Estate Owners

Name	Second Owner/Trustee	Map/Lot	Land	Building	Exempt	Total	Tax
JONES LYLE JASON	MCKIM TOD LEE	R08-007-O	90,942	181,269	0	272,211	2,531.56
JONES MARK	DEBORAH JONES	U19-015-B	71,889	152,409	20,000	204,298	1,899.97
JONES MARK A		U19-016	63,000	14,774	0	77,774	723.30
JONES RANCE LIVING TRUST	JONES JAQIE H LIVING TRUST	U04-001	399,400	159,195	0	558,595	5,194.93
JONES WILLIAM E	ELIZABETH L JONES	R04-044-004	861,772	0	0	861,772	8,014.48
JONES, CONSTANCE H.		R05-067-003	115,546	0	0	115,546	1,074.58
JOOST ERIC H & KELLE K		R08-041-C	415,080	493,221	0	908,301	8,447.20
JORDAN ALDEN	JORDAN CAROLE	R06-002-002	45,820	66,952	0	112,772	1,048.78
JORDAN ALDEN	JORDAN CAROLE	R06-002-003	64,380	0	0	64,380	598.73
JORDAN ALDEN	JORDAN CAROLE	R06-002-004	31,836	0	0	31,836	296.07
JORDAN ALDEN	JORDAN CAROLE	R06-002-001	77,770	81,363	0	159,133	1,479.94
JORDAN CARL E	JORDAN DONNA C	R07-105-024	45,960	301,419	0	347,379	3,230.62
JORDAN DAVID C		R06-031-B	38,000	32,287	0	70,287	653.67
JORDAN PETER W	RUTH S JORDAN	R08-002	70,185	115,879	0	186,064	1,730.40
JORDAN, ROBERT P.	JORDAN, ROBIN H.	R01-109	144,000	170,387	26,000	288,387	2,682.00
JORDAN, ROBERT P.	JORDAN, ROBIN H.	R01-110	28,624	0	0	28,624	266.20
JOSE JOSEPH		R04-114	157,500	0	0	157,500	1,464.75
JOSE JOSEPH A	HOLLY A JOSE	R04-108-D	153,792	300,866	20,000	434,658	4,042.32
JOY DAVID		R07-082-012	46,800	100,862	20,000	127,662	1,187.26
JRC LP		R01-060	123,952	0	0	123,952	1,152.75
JRC TRUST		R01-059	282,832	197,276	26,000	454,108	4,223.20
K & K MAINE REAL ESTATE LLC		R08-042-G	261,720	85,748	0	347,468	3,231.45
KALBAC BETH F REVOCABLE LIV TRUST	KALBAC BETH F TRUSTEE	R09-010-005A	797,600	541,488	0	1,339,088	12,453.52
KALER BENJAMIN	KALER STEPHANIE N	U10-019	81,863	122,828	0	204,691	1,903.63
KALER MARY C		R06-051-B	44,000	153,100	26,000	171,100	1,591.23
KALER MARY C		R06-051-C	33,236	0	0	33,236	309.09
KAMEN MARK	PAMELA E KAMEN	R08-042-006	79,800	171,189	0	250,989	2,334.20
KAMENSTEIN JACALYN		U08-026	102,500	800	0	103,300	960.69
KAMENSTEIN JACALYN		R09-007	496,000	436,783	0	932,783	8,674.88
KAMENSTEIN JACALYN		U08-027	537,500	0	0	537,500	4,998.75
KANE BRENDAN W		R05-029-002	45,400	201,837	0	247,237	2,299.30
KAPLAN DAVID	KAPLAN DONNA	U03-026-A	352,250	156,459	0	508,709	4,730.99
KAPLAN FRED	WEYR RHODA A	R03-033-A	293,593	643,374	20,000	916,967	8,527.79
KAPLAN FRED	WEYR RHODA A	R03-033-001	0	0	0	0	0.00
KAPLAN FRED	WEYR RHODA A	R03-033-B	0	0	0	0	0.00
KAPLAN FRED	WEYR RHODA A	R03-033-F	0	0	0	0	0.00
KAPPLER HARRY C	EMELYN L KAPPLER	R01-071-J	119,398	0	0	119,398	1,110.40
KAPPLER HARRY C	EMELYN L KAPPLER	R01-071-D	135,757	161,208	0	296,965	2,761.77
KARLOK KATHRYN L		U03-003	251,600	62,126	0	313,726	2,917.65
KARLOK KATHRYN L		U03-004	80,000	0	0	80,000	744.00
KEATING CRAIG	KEATING LAURA LEE	U09-001-JB	99,694	165,452	0	265,146	2,465.86
KEEGAN, KEVIN M.		U19-011	56,502	38,138	0	94,640	880.15
KEENE MURRAY C JR BN RE TRUST	KEENE MURRAY C JR TRUSTEE	R07-100-008	396,600	267,608	0	664,208	6,177.13
KEENE SUZANNE L 1992 TRUST	KEENE SUZANNE L & WAYNE H TRUSTEES	U17-017-A	114,765	187,114	0	301,879	2,807.47
KEENE WAYNE H 1992 TRUST	KEENE WAYNE H & SUZANNE L TRUSTEES	R04-143	128,896	46,932	0	175,828	1,635.20
KELLEY ANN E		R02-042-002	249,556	227,574	20,000	457,130	4,251.31
KELLEY ANN E		R02-042	0	0	0	0	0.00
KELLEY G FRANK	SYLVIA D KELLEY	R07-081-001	141,491	232,196	0	373,687	3,475.29
KELLEY JOHN G	SUSAN L KELLEY	R05-056-B03	285,428	292,107	0	577,535	5,371.08
KELLEY KERRI		R07-039-E	38,702	82,322	20,000	101,024	939.52
KELLEY THOMAS A	NANCY E KELLEY	R06-103-007	149,120	224,394	0	373,514	3,473.68
KELLEY, JOHN G.	KELLEY, SUSAN L.	R05-056-B	0	0	0	0	0.00
KELLOGG RICHARD G	OKEEFE KELLOGG MARY	R08-014-A	160,448	280,941	0	441,389	4,104.92
KELLY PETER J	JEANETTE K KELLY	R07-063-009	42,197	151,175	0	193,372	1,798.36
KELLY PETER J III	JEANETTE K KELLY	R07-063-008	32,138	17,766	0	49,904	464.11
KELLY, KEVIN		R04-002-013	54,912	195,084	20,000	229,996	2,138.96
KENBEEK DOUGLAS G	MARIBETH D KENBEEK	R01-071-Q	116,869	156,124	0	272,993	2,538.83
KENNEDY MICHAEL J	KENNEDY KATHLEEN K	U10-012	681,000	645,176	0	1,326,176	12,333.44
KENNY ANDREW J	VICTORIA A EASTMAN	R06-063-I	44,000	102,365	0	146,365	1,361.19
KENT WILLIAM H		R08-041-A	407,520	339,296	20,000	726,816	6,759.39
KERN SUSAN	ROIG ELIZABETH	U03-030	393,400	80,417	0	473,817	4,406.50
KERN W RICHARD REVOCABLE TRUST		U01-027	555,220	157,141	0	712,361	6,624.96
KERN W RICHARD REVOCABLE TRUST	KERN W RICHARD TRUSTEE	U01-027-A	0	0	0	0	0.00
KERN W RICHARD REVOCABLE TRUST	KERN W RICHARD TRUSTEE	U01-027-B	0	0	0	0	0.00
KERR DIANA S		U14-020	80,553	165,188	20,000	225,741	2,099.39
KERR ROBERT D		R01-066-H	275,400	419,486	20,000	674,886	6,276.44
KERR ROBERT D		R01-066-G	218,600	0	0	218,600	2,032.98
KERR THOMAS A	KERR SARA D	R09-010-002A	186,460	145,796	0	332,256	3,089.98
KERZNER STUART & JOANNE		U15-041	173,680	111,935	0	285,615	2,656.22
KEYES MARILYN P		R08-007-H	91,598	129,426	26,000	195,024	1,813.72
KEYSTONE COTTAGE MAINE LLC		U15-015	306,720	95,237	0	401,957	3,738.20
KIDD ROBERT M	DAWN E KIDD	R04-045-B	81,600	0	0	81,600	758.88
KIDD ROBERT M & DAWN E		R04-049	678,100	229,215	20,000	887,315	8,252.03
KILEY PATRICIA B		U15-044	323,500	89,933	0	413,433	3,844.93
KIMBALL POND REALTY TRUST		R01-125-A	28,778	0	0	28,778	267.64
KIMBERLEY JOSEPH A	RICHARDS NANCY E	R03-005-H	55,900	35,045	0	90,945	845.79
KIMBERLEY, JOSEPH A.	RICHARDS, NANCY ELLEN	R07-024	37,291	150,350	0	187,641	1,745.06
KING BECKY A		R04-128-A	136,832	34,154	20,000	150,986	1,404.17
KING BLANCHE A		U08-008	416,000	111,524	20,000	507,524	4,719.97
KING CORY WRIGHT		R08-034	44,000	126,513	0	170,513	1,585.77
KING JOHN M		U01-142	562,000	44,852	20,000	586,852	5,457.72
KING NELSON J		U06-016-A	61,713	103,819	26,000	139,532	1,297.65
KING PAMELA P		U13-007	1,174,000	382,360	20,000	1,536,360	14,288.15
KINSEY CLAUDIA M		R07-082-023	46,940	86,261	20,000	113,201	1,052.77
KIPP CHARLES		R08-041-B	380,976	313,404	0	694,380	6,457.73

List of Real Estate Owners

Name	Second Owner/Trustee	Map/Lot	Land	Building	Exempt	Total	Tax
KIPP CHRISTINE M		U01-009	539,380	156,504	20,000	675,884	6,285.72
KIPP RICHARD D		U01-005-A	198,624	0	0	198,624	1,847.20
KIRBY WILLIAM G	WILLIAM R WYLIE	R06-099	48,396	114,108	0	162,504	1,511.29
KISER ELLEN S		R03-061-E	79,936	0	0	79,936	743.40
KLEIN ELIZABETH F & JENNIFER M	KLEIN EARL W JR & PETER H	U01-044	242,040	172,027	26,000	388,067	3,609.02
KLEIN JENNIFER M RVCBL LIVING TRST		U04-019	276,000	98,885	0	374,885	3,486.43
KLEIN PETER & BARBARA		U01-060	166,960	95,435	0	262,395	2,440.27
KLINCK MAINE PROPERTIES LLC		R05-010-004	193,200	244,336	0	437,536	4,069.08
KLINE KENNETH E & REBECCA C		R06-050-001	177,974	590,270	0	768,244	7,144.67
KLOCK STANLEY W		R06-038-005	114,878	0	0	114,878	1,068.37
KLOCK STANLEY W		R06-038-006	114,555	0	0	114,555	1,065.36
KLUCK MARGIE		R03-020-A	54,000	12,286	20,000	46,286	430.46
KNAPP CALEB		R03-085-001	48,786	87,323	20,000	116,109	1,079.81
KNAPP GLORIA E LIFE TENANT	LARRY & MARTIN KNAPP	U07-001	210,000	74,503	26,000	258,503	2,404.08
KNAPP MARTIN		U07-001-A	197,520	140,542	20,000	318,062	2,957.98
KNAPP MARY P		R03-085	110,658	216,733	20,000	307,391	2,858.74
KNICKERBOCKER LAKE COTTAGES LLC		R04-019-A	166,176	220,292	0	386,468	3,594.15
KNICKERBOCKER LANDING ASS'N		R04-120-F	28,262	8,940	0	37,202	345.98
KNIGHT JAMES J JR		U09-021-M	174,720	0	0	174,720	1,624.90
KNIGHT JAMES J JR		U09-021-N	210,400	0	0	210,400	1,956.72
KNOWLTON G LARRY	JOANN KNOWLTON	R03-071-A	54,000	123,989	20,000	157,989	1,469.30
KNOWLTON G LARRY	JOANN KNOWLTON	R03-072-A	82,128	0	0	82,128	763.79
KNOX JOHN C	ELLEN Y KNOX	R02-013	233,800	190,927	0	424,727	3,949.96
KOENIG JOHN R & PATRICIA A		R08-007-J	91,598	135,049	0	226,647	2,107.82
KONVALINKA LOIS E		R07-003	41,180	8,688	0	49,868	463.77
KORIS REV RE MGMT TRUST	KORIS DAVID & JANICE CO TRUSTEES	R09-009-A	725,316	1,218,337	0	1,943,653	18,075.97
KOTIN ANTHONY M	KOTEK MARGARET	R06-103-010	381,000	484,272	0	865,272	8,047.03
KOVARIK ELLEN		R05-067-012	91,428	215,307	0	306,735	2,852.64
KRAMER JAMES W & JO ELLEN		R07-082-003	51,056	78,622	26,000	103,678	964.21
KRAMER MARSHALL HOWARD LIVING TRUST	KRAMER MARSHALL H & LOIS TRUSTEES	R08-029-007	273,148	181,644	0	454,792	4,229.57
KRASON ANTHONY E		R09-012B1-002B	100,000	82,417	0	182,417	1,696.48
KRAUSE JOAN A REVOCABLE TRUST		R08-014	271,000	214,302	0	485,302	4,513.31
KREAHLING ROBERT P	SUZANNE R KREAHLING	R06-003-013	100,162	65,228	0	165,390	1,538.13
KREBS ROBERT K		R01-114-004	88,674	190,710	20,000	259,384	2,412.27
KREPPEIN WALTER JR	KREPPEIN ROSE MARIE	U10-013	86,294	165,932	26,000	226,226	2,103.90
KRING WILLIAM N	KATHRYN E KRING	R01-071-E	230,364	231,419	0	461,783	4,294.58
KRISTOFF JUANITA A BREWER		R07-032-B01	44,000	67,927	26,000	85,927	799.12
KRUGER KIM TRUST DATED 12/1/06	KIM KRUGER TRUSTEE	U04-033	481,200	111,780	0	592,980	5,514.71
KRUGER KURT	KAREN KRUGER	U04-007-D	105,200	0	0	105,200	978.36
KRUGER KURT	KAREN KRUGER	U04-024	398,600	442,597	0	841,197	7,823.13
KRUGER TRUST	KRUGER NANCY H TRUSTEE	U04-027	367,800	100,058	0	467,858	4,351.08
KRUSCHWITZ MARIE L	HORTON RICHARD F, HORTON JR. EDWARD C	U01-026	618,020	134,176	0	752,196	6,995.42
KUDER SYDNEY & LUCILLE K		R08-029-008	286,000	100,664	0	386,664	3,595.98
KUMMERLE RICHARD P & ANNE		R09-010-009	832,800	397,453	0	1,230,253	11,441.35
KURTZ DEANNA L		R05-038-T	0	35,751	20,000	15,751	146.48
KUSH PAMELA WHITNEY		R03-035-003	74,000	204,649	0	278,649	2,591.44
KWOK WAN TSANG	KIT MAN KWOK	R08-007-Y01	98,942	204,483	0	303,425	2,821.85
LAGASSE MADELEINE M	TETREAULT JOSEPH A	R01-058-008	60,840	162,102	0	222,942	2,073.36
LAMB REBECCA		R06-093-002	217,400	230,870	0	448,270	4,168.91
LAMBERT DIANA S REV TRUST OF 2003	LAMBERT DIANA S TRUSTEE	R08-042-C	324,000	332,012	0	656,012	6,100.91
LAMBERT, RONALD T.	LAMBERT, BARBARA L.	U09-022-B	159,120	97,663	0	256,783	2,388.08
LAMBERTI NICHOLAS J	JENNIE I LAMBERTI	R05-047	7,197	0	0	7,197	66.93
LA MOUREUX CATHERINE E P		U08-024-A	182,800	71,008	0	253,808	2,360.41
LANCASTER FAMILY LLC	LANCASTER JOANNA MEMBER	U15-006	317,184	134,622	0	451,806	4,201.80
LANDEMARE SUSAN R		R05-055-001	87,846	199,358	0	287,204	2,671.00
LANDRY JOLENE ESTATE		U01-028	453,000	91,700	0	544,700	5,065.71
LANDRY JOLENE ESTATE		U01-028-A	0	0	0	0	0.00
LANDRY LOUIS		U04-006	192,500	162,896	20,000	335,396	3,119.18
LANDRY REVOCABLE TRUST	LANDRY JENNIFER A & KEITH RAYMOND TRUSTEES	R01-071-C	230,380	89,758	0	320,138	2,977.28
LANDRY THOMAS H		R01-021-C	54,000	72,379	0	126,379	1,175.32
LANDURAND FAMILY LIVING TRUST	LANDURAND E ROBERT & PATRICIA TRUSTEES	U01-013	419,000	129,705	0	548,705	5,102.96
LANE WM K REVOCABLE TRUST		U15-020-A	229,720	75,548	0	305,268	2,838.99
LANIGAN JOHN BOYD & CAROLYN DENISE		R07-105-014	44,308	239,147	0	283,455	2,636.13
LARABEE FAMILY TRUST	LARABEE JONATHAN H TRUSTEE	R06-100-017	230,200	0	0	230,200	2,140.86
LARABEE FAMILY TRUST	LARABEE JONATHAN H TRUSTEE	R06-093-006	216,800	226,613	0	443,413	4,123.74
LARABEE FAMILY TRUST	LARABEE JONATHAN H	R06-093-007	83,304	0	0	83,304	774.73
LARKIN HEIDI		R09-012B1-001D	100,000	88,893	0	188,893	1,756.70
LARRABEE HAROLD L	ALICE M LARKIN LARRABEE	R06-023	42,432	117,939	26,000	134,371	1,249.65
LARSEN BARTERS ISLAND TRUST	LARSEN ROY L & ELEANOR H TRUSTEES	R01-071-002	92,040	14,760	0	106,800	993.24
LARSEN BARTERS ISLAND TRUST	LARSEN ROY L & ELEANOR H TRUSTEES	R01-071-Y	187,400	95,737	0	283,137	2,633.17
LARSEN JANE FOSTER TRUST	LARSEN JANE F TRUSTEE	R06-083-C04	228,600	297,187	0	525,787	4,889.82
LARSEN PETER F	HELEN LARSEN	R03-003-034	68,732	202,610	20,000	251,342	2,337.48
LARSON SCOTT R & LARSON ANNE C LIVING TRU	LARSON SCOTT R & ANNE C TRUSTEES	R04-120-G	118,926	359,037	0	477,963	4,445.06
LATHBURY VINCENT T	SUSAN E LATHBURY (SEYMORE)	U05-017-D	465,000	315,279	0	780,279	7,256.59
LATTER JEAN H	LATTER ROBERT D	U19-013	69,940	163,904	20,000	213,844	1,988.75
LATTER MICKEY	MARY LATTER	R03-022-B	49,320	135,994	20,000	165,314	1,537.42
LATTER MICKEY C	MARY A LATTER	R03-022-D	31,080	0	0	31,080	289.04
LATTER TRACY		R03-022-A	46,800	135,568	20,000	162,368	1,510.02
LAURANN TRUST		R01-069	252,170	476,306	0	728,476	6,774.83
LAURIAT CYRUS C		R04-115-A	97,588	175,128	20,000	252,716	2,350.26
LAURIE BENT	JOEL S ANGIOLILLO	U02-027	184,570	44,421	0	228,991	2,129.62
LAUZAU, PAMELA J.		U15-014	272,000	237,148	0	509,148	4,735.08
LAWLESS KAREN H		R05-061-007	46,800	77,780	0	124,580	1,158.59
LAWLOR CLAUDIA ;		U10-011	154,368	109,260	20,000	243,628	2,265.74
LAXON, TERENCE E.	LAXON, JACLYNNE M.	R07-113	148,736	148,010	0	296,746	2,759.74

List of Real Estate Owners

Name	Second Owner/Trustee	Map/Lot	Land	Building	Exempt	Total	Tax
LAZENBY PENDER J	NORTON-LAZENBY JESSIE M	R04-051-C	313,440	65,442	0	378,882	3,523.60
LAZOS THEOHARIS J	LAZOS MARYLOU	R09-010-003A	393,740	286,523	0	680,263	6,326.45
LEARY THOMAS J & PETRINA F		R07-C100-007	117,632	205,029	0	322,661	3,000.75
LEAVITT EARL F JR		R06-065	148,608	69,661	20,000	198,269	1,843.90
LEAVITT MEADOW COVE REALTY TRUST	LEAVITT STEVEN C TRUSTEE	R07-076-D	82,524	0	0	82,524	767.47
LEAVITT STEVEN C	LEAVITT SYLVIA J	R07-076-A	403,200	327,993	26,000	705,193	6,558.29
LECKBAND CRAIG	LECKBAND ELLEN V	U03-009	420,000	159,272	0	579,272	5,387.23
LECKBAND CRAIG	LECKBAND ELLEN V	U03-010	80,000	0	0	80,000	744.00
LECONTE TOBY A		R04-153-B	51,340	140,075	20,000	171,415	1,594.16
LEDGEMAZE REALTY TRUST	KATIE N MCFALL TRUSTEE	U02-007	850,964	0	0	850,964	7,913.97
LEDGES TRUST- TRUST NO 1	LAWRENCE LATTA TRUSTEE	R01-132	1,073,800	574,233	0	1,648,033	15,326.71
LEE DAVID	JENNIFER LEE	U09-001-I	106,290	404,758	20,000	491,048	4,566.75
LEE DAVID & JENNY		R07-017-002	46,352	136,412	0	182,764	1,699.71
LEE DAVID K	MARGARET H LEE	R01-066-E	234,000	19,430	0	253,430	2,356.90
LEE JENNIFER & DAVID		U10-025-004	67,527	130,146	0	197,673	1,838.36
LEEMAN COLTER J & SHANNON		R06-069	44,952	121,797	0	166,749	1,550.77
LEEMAN RACHEL BOURETTE	CHRISTOPHER R LEEMAN	U16-044	94,000	187,817	20,000	261,817	2,434.90
LEIBERT DAMON M F	MANN MADELYN E	R05-037	99,876	100,282	20,000	180,158	1,675.47
LEIGHTON FAMILY REV LIV TRUST 11-20-15	LEIGHTON DONALD S & DENISE M TRUSTEES	R03-052-B	294,416	119,306	0	413,722	3,847.61
LEIGHTON LISA L	LEIGHTON MICHAEL S	R01-074-006	251,584	332,141	20,000	563,725	5,242.64
LEIGHTON MASON		R07-045-C	30,507	38,232	0	68,739	639.27
LEIGHTON MICHEAL		R07-056-B04	28,112	0	0	28,112	261.44
LEIGHTON MICHEAL		R07-056-B03	28,168	0	0	28,168	261.96
LEIGHTON MICHEAL		R06-060-008	27,451	0	0	27,451	255.29
LEIGHTON MICHEAL A	HEIDI L LEIGHTON	R07-128	37,291	207,606	20,000	224,897	2,091.54
LEIGHTON MICHEAL A		R07-032-B02	37,200	17,732	0	54,932	510.87
LEIGHTON TERRY H	CLAUDIA C LEIGHTON	R01-057-C	297,840	272,564	20,000	550,404	5,118.76
LEMAY MICHAEL	RASMUSON DOREEN	U17-035-G	737,350	1,127,445	0	1,864,795	17,342.59
LENHART J THOMAS	LYNN S LENHART	R08-036-D	280,600	213,149	0	493,749	4,591.87
LENHART J THOMAS	LENHART LYNN S	R08-036-S	58,000	0	0	58,000	539.40
LEON JORGE L		R06-003-002A	93,563	124,184	0	217,747	2,025.05
LEONARD JANE F		R08-053	53,754	0	0	53,754	499.91
LEONARD JANET J ET AL		U01-012	351,900	97,990	0	449,890	4,183.98
LEONARD JOHN R	DONNA J LEONARD	R06-030-001	108,046	187,988	20,000	276,034	2,567.12
LEONARD NATHANIEL F		U07-002-E01	88,758	195,007	20,000	263,765	2,453.01
LEONARDO JAMES	LEONARDO LISA	R09-012B1-001F	100,000	89,908	0	189,908	1,766.14
LEONI KIRK B	JUDITH A LEONI	R04-025-A	86,112	0	0	86,112	800.84
LEONTINE FORT LINTON LAPOINTE		R04-045-A	485,600	500,688	0	986,288	9,172.48
LEPAGE, ANN M.		R07-100-023	156,800	237,704	20,000	374,504	3,482.89
LEPORE LISA		R06-003-010	83,616	0	0	83,616	777.63
LEPORE LISA		R07-105-023	28,224	0	0	28,224	262.48
LEPORE LISA		R07-105-022	28,000	0	0	28,000	260.40
LERNER, BRAD S.	JEKONSKI-LERNER, MELISSA	U16-027	300,580	148,523	0	449,103	4,176.66
LESSNER NICHOLAS & JESSICA		R03-047-001	56,508	185,890	0	242,398	2,254.30
LESTER RANDY L		R05-012-001	63,000	147,671	20,000	190,671	1,773.24
LEVIN FRED	CAREN LEVIN	R06-038-007	139,776	484,554	0	624,330	5,806.27
LEVISON ELIZABETH	LEVISON JANE D	R08-043-A	580,128	80,875	0	661,003	6,147.33
LEWIS ALLEN		R01-029	108,900	32,902	0	141,802	1,318.76
LEWIS ALLEN		R01-029-B	23,800	0	0	23,800	221.34
LEWIS BENJAMIN H		R08-015-A	44,520	26,712	0	71,232	662.46
LEWIS BRETT O		R01-021-B	49,759	37,139	20,000	66,898	622.15
LEWIS BRUCE M	LEWIS GEORGETTE A	R01-020-001	76,253	77,889	0	154,142	1,433.52
LEWIS CEMETERY		R01-CEM	32,300	0	32,300	0	0.00
LEWIS CHALMER		U17-021	129,216	294,756	20,000	403,972	3,756.94
LEWIS DANIEL CRAIG	BONNIE D LEWIS	R03-049	233,260	231,542	20,000	444,802	4,136.66
LEWIS DANIEL CRAIG	BONNIE D LEWIS	R03-050-005	0	0	0	0	0.00
LEWIS DANIEL S	DIXON NANCY L	R01-036-F05	51,496	75,117	20,000	106,613	991.50
LEWIS DAVID P	LEWIS BEVERLY A	R02-032-B	116,332	257,855	0	374,187	3,479.94
LEWIS DONALD C	SUSAN R LEWIS	R06-017	34,696	27,289	20,000	41,985	390.46
LEWIS DURWOOD C	NANCY H LEWIS	R06-028	82,360	127,908	20,000	190,268	1,769.49
LEWIS DWIGHT	DEBBIE LEWIS	R06-063-G	28,280	106,067	20,000	114,347	1,063.43
LEWIS EDGAR W		R07-039-B	41,771	40,757	26,000	56,528	525.71
LEWIS FREDRIC I		R01-019	123,420	136,726	20,000	240,146	2,233.36
LEWIS HEATHER WINCHENBACH	LEWIS WILLIAM	R06-017-C	45,680	190,710	0	236,390	2,198.43
LEWIS JAY ALLEN		R01-084-B	29,568	42,833	20,000	52,401	487.33
LEWIS JEANIE	MAIN GARY N JR	R06-102	27,080	94,036	0	121,116	1,126.38
LEWIS JEANIE M	MAIN GARY N JR	R06-034	23,800	3,500	0	27,300	253.89
LEWIS JEFFREY		R04-079	312,640	113,712	20,000	406,352	3,779.07
LEWIS JODY PROPERTY MANAGEMENT		R07-050-J	55,976	119,467	0	175,443	1,631.62
LEWIS JOHN H		U12-007-I	129,280	0	0	129,280	1,202.30
LEWIS JONATHAN P	SUSAN MELLO	R03-048-A	62,702	178,447	0	241,149	2,242.69
LEWIS JOSEPH S	LEWIS SUSAN	R07-050-E	52,000	332,812	20,000	364,812	3,392.75
LEWIS JUSTIN M		R07-037-D	45,400	94,462	0	139,862	1,300.72
LEWIS KATHERINE LIVING TRUST	LEWIS WALTER J & KATHERINE TRUSTEE	U07-007	852,750	256,366	0	1,109,116	10,314.78
LEWIS MARK & CINDY		R06-054	94,304	0	0	94,304	877.03
LEWIS MARK A		R01-120-A	268,000	160,896	0	428,896	3,988.73
LEWIS MARK T	CINDY A LEWIS	R06-063-H	54,800	160,250	20,000	195,050	1,813.97
LEWIS MARY A		R05-006-T	10,000	12,018	20,000	2,018	18.77
LEWIS MICHAEL A	BRIDY ANN LEWIS	U17-030	106,880	122,044	0	228,924	2,128.99
LEWIS ROBERT A		R05-006-A	36,354	16,020	26,000	26,374	245.28
LEWIS ROY A	YEREANCE CATHERINE J	R01-034	82,344	275,428	20,000	337,772	3,141.28
LEWIS SETH A	LEWIS DANIEL C	R01-036-F04	51,435	12,052	0	63,487	590.43
LEWIS SHEILA F		R06-021	36,432	61,897	0	98,329	914.46
LEWIS SHEILA F STOVER		R07-043-A	47,164	43,987	20,000	71,151	661.70
LEWIS STANLEY E		R01-084	54,750	78,917	20,000	113,667	1,057.10

List of Real Estate Owners

Name	Second Owner/Trustee	Map/Lot	Land	Building	Exempt	Total	Tax
LEWIS STANLEY W.		U18-012	65,300	124,101	26,000	163,401	1,519.63
LEWIS STEVEN C	HOLLY L LEWIS	R07-050-F	46,408	100,285	20,000	126,693	1,178.24
LEWIS TRACY A	JEDD R SMITH	R05-006	67,400	120,042	20,000	167,442	1,557.21
LEWIS TRENT M	LEWIS KEELEY S	R07-056-B02	44,224	89,425	0	133,649	1,242.94
LEWIS TREVOR	LEWIS ALLEN	R01-025	57,828	73,668	0	131,496	1,222.91
LEWIS TREVOR J	CHRISTINE L LEWIS	R02-009-001	244,559	0	0	244,559	2,274.40
LEWIS TROY D	LEWIS TRINA L	R07-030	74,800	275,764	20,000	330,564	3,074.25
LEWIS TROY D	LEWIS TRINA L	R06-065-D	39,400	9,812	0	49,212	457.67
LEWIS TYLER L		U17-018	202,000	75,920	0	277,920	2,584.66
LEWIS, STEVEN D.		R07-082-015	46,828	59,366	0	106,194	987.60
L'HEUREUX NORMAND J	TRACY L L'HEUREUX	R07-082-005	48,872	53,974	0	102,846	956.47
LIBBY JOAN S		U03-021	218,000	204,590	20,000	402,590	3,744.09
LICHATZ JOHN JR	STEPHANIE F LICHATZ	R03-035-002	65,486	171,668	26,000	211,154	1,963.73
LILJEGREN JAMES A	LILJEGREN THERESA	R01-023	92,000	115,364	0	207,364	1,928.49
LILJEGREN JAMES A	LILJEGREN THERESA	R01-119-A	0	0	0	0	0.00
LILLY BEVERLY R		R06-010	76,120	20,765	0	96,885	901.03
LIND NORMAN H	MARY A LIND	U12-007-D02	139,341	204,316	26,000	317,657	2,954.21
LIND PETER A		U12-007-D	128,768	0	0	128,768	1,197.54
LINDBERG, ROBERT	LINDBERG, NANCY	R04-123-A	141,850	70,040	20,000	191,890	1,784.58
LINDEMANN DOROTHY		U04-032	528,000	233,282	0	761,282	7,079.92
LINDEMANN KENNETH A & JO ANN		U04-017	298,480	78,378	0	376,858	3,504.78
LINDLEY MATTHEW O	KATHERINE V LINDLEY	U01-087	199,000	88,927	0	287,927	2,677.72
LINEKIN CEMETERY		R08-045-I	26,854	0	26,854	0	0.00
LINEKIN PARTNERS LLC		U15-030	222,000	605,142	0	827,142	7,692.42
LINEKIN PARTNERS LLC		U15-030-T	0	214,219	0	214,219	1,992.24
LINEKIN PROPERTIES LLC		U14-024	119,194	66,176	0	185,370	1,723.94
LINTON, II, GEORGE T.	LINTON, BARBARA	U01-145-H	153,120	60,562	0	213,682	1,987.24
LITEPLO MERRILL G	MARIA P LITEPLO	R04-041-B	514,200	320,651	0	834,851	7,764.11
LITTLE COVE LODGE PARTNERSHIP	EATON SHIRLEY P	R08-036-A	269,400	194,830	0	464,230	4,317.34
LITTLE COVE LODGE PARTNERSHIP	EATON SHIRLEY P	R08-036-B	0	0	0	0	0.00
LITTLE JOAN		R06-010-T02	0	26,107	0	26,107	242.80
LITTLE PAULA A		R07-072-005	30,464	0	0	30,464	283.32
LITTLE RIVER BOAT CLUB & MARINA LLC		U06-021-A	0	0	0	0	0.00
LITTLE RIVER BOAT CLUB & MARINA LLC		U06-019	446,000	405,132	0	851,132	7,915.53
LITTLE RIVER BOAT CLUB & MARINA LLC		R09-001	63,220	5,345	0	68,565	637.65
LITTLEFIELD CLIFTON		R07-082-007	46,800	45,273	0	92,073	856.28
LLOYD BARBARA A REVOCABLE TRUST		R06-038-004	153,619	230,851	0	384,470	3,575.57
LM REALTY TRUST	MARCHAND EDWARD & CAROL CO-TRUSTEES	R07-089-A	44,392	126,900	0	171,292	1,593.02
LOCANTORE DEBORAH A		R07-077-004	44,000	148,490	0	192,490	1,790.16
LOCANTORE DEBORAH A		R07-077-004A	28,000	0	0	28,000	260.40
LOCKWOOD DOUGLAS B		R08-007-T	89,195	223,554	20,000	292,749	2,722.57
LOCKWOOD THORNTON C	LENORA M LOCKWOOD	U07-006	869,000	442,357	0	1,311,357	12,195.62
LOEWE G MICHAEL	KATHLEEN LOEWE	R07-086-002	46,744	146,525	26,000	167,269	1,555.60
LOEWE G MICHAEL	KATHLEEN LOEWE	R07-100-026	88,315	0	0	88,315	821.33
LOFFER JAMES & DEBRA		R07-C100-008	117,632	249,293	20,000	346,925	3,226.40
LOGAN ALEXANDER T		R04-032	391,680	498,479	0	890,159	8,278.48
LOGAN ALEXANDER T		R04-120-C	69,194	0	0	69,194	643.50
LOGAN JOHN DAVID	LOGAN DONNA M	U01-078	270,000	42,716	0	312,716	2,908.26
LOGAN KLEINSTIVER JAIMIE A		R09-012B1-002F	100,000	88,893	0	188,893	1,756.70
LONG DOUGLAS	MARGARET K LONG	R08-044	114,000	203,043	0	317,043	2,948.50
LONG JOHN F JR	LONG SHIRLEY	R06-022-A	40,800	51,662	0	92,462	859.90
LONGFELLOW EDDIE		R06-051-T	16,000	39,435	0	55,435	515.55
LOONIE JAMEY A & MARY ANNA		U12-006	76,030	95,738	0	171,768	1,597.44
LOONIE, BRIAN T.	LOONIE, DONNA R	U11-005	154,944	173,879	0	328,823	3,058.05
LORD FRANCES A REVOCABLE TRUST		U14-043	54,400	0	0	54,400	505.92
LORD GERALD W	BRENDA L LORD	R06-019-B	44,000	142,088	20,000	166,088	1,544.62
LORD RICHARD D & ELIZABETH M		R07-100-019	147,840	315,335	0	463,175	4,307.53
LORD ROBERT A REVOCABLE TRUST		U14-013	174,765	49,005	0	223,770	2,081.06
LORD ROBERT A REVOCABLE TRUST		U14-014	352,200	500,924	0	853,124	7,934.05
LORD ROBERT A REVOCABLE TRUST		U14-038-A	0	0	0	0	0.00
LORD ROBERT A REVOCABLE TRUST		U16-037-C	0	0	0	0	0.00
LORD ROBERT A REVOCABLE TRUST		U16-037-E	0	0	0	0	0.00
LORD SUSAN RIPLEY		U06-012-B	431,040	184,855	0	615,895	5,727.82
LORD SUSAN RIPLEY		U06-012-D	119,757	0	0	119,757	1,113.74
LORING NELSON		R08-036-P	55,709	0	0	55,709	518.09
LORRAIN SR STEVEN E	LORRAIN JENNIFER L	R06-003-012A	102,936	273,605	0	376,541	3,501.83
LORRAIN CHERYL A	MARK O LORRAIN	R05-068	51,000	82,952	20,000	113,952	1,059.75
LORRAIN DONNA LEE HAMILTON		U17-025	150,000	131,342	20,000	261,342	2,430.48
LORRAIN, WILLIAM E		U05-020-A	78,468	125,146	0	203,614	1,893.61
LOSICK JANICE PERO	JOYCE M PATTERSON	R08-007-P	75,598	0	0	75,598	703.06
LOWE JAMES G	SANDRA L LOWE	R07-011-001	44,084	24,861	20,000	48,945	455.19
LOWERY ANDREA D		R01-030-C	53,149	125,272	20,000	158,421	1,473.32
LOWERY ASHLEEANN	LOWERY DANIEL R	R01-036-F03	54,152	68,251	20,000	102,403	952.35
LOWERY, RODNEY A	LOWERY, TONI J.	R01-043-A	47,874	109,624	20,000	137,498	1,278.73
LOZIER MARILYN B		R03-013	55,102	98,397	0	153,499	1,427.54
LUCAS FRANCES		U14-022	75,748	91,820	20,000	147,568	1,372.38
LUDWIG LAURA		R04-019-C	56,052	107,578	0	163,630	1,521.76
LUKAS WAYNE J	BARBARA T LUKAS	U02-034	664,640	67,982	0	732,622	6,813.38
LUKE A FRANKLIN 74%	LUKE NORA 26%	U07-017-A	783,500	440,552	0	1,224,052	11,383.68
LUKE ANDREW	LUKE KRISTY KEITH & COTE TRACY	U07-013	153,728	116,528	0	270,256	2,513.38
LUKE ANDREW	LUKE KRISTY KEITH & COTE TRACY	U07-013-B	674,700	0	0	674,700	6,274.71
LUKE FREDERICA M		U07-010	53,820	0	0	53,820	500.53
LUKE NORA R		U14-031	91,862	166,501	20,000	238,363	2,216.78
LUKE NORA R		R08-030-D	42,104	0	0	42,104	391.57
LUKEN DAVID W & JOYCE A		R09-002-004	91,816	136,285	0	228,101	2,121.34

List of Real Estate Owners

Name	Second Owner/Trustee	Map/Lot	Land	Building	Exempt	Total	Tax
LUSTGARTEN QUALIFIED PERS RESIDENCETRUST		U12-007-A	521,064	824,188	0	1,345,252	12,510.84
LYNCH PETER T		R03-024	329,744	851,256	0	1,181,000	10,983.30
LYNCH SCOTT A		R01-010-A	204,000	154,524	0	358,524	3,334.27
LYONS, ROBERT J. JR.	LYONS, KAREN J.	R04-066-002B	699,000	636,912	0	1,335,912	12,423.98
MABEN JERROLD B		R01-045-D	98,914	192,759	20,000	271,673	2,526.56
MACDONALD FAMILY COTTAGE TRUST 2009		U08-001-A	258,000	65,446	0	323,446	3,008.05
MACDONALD JOHN B & IAN		R06-103-004	101,020	143,039	20,000	224,059	2,083.75
MACDONALD W BRUCE	GEORGIA B IRELAND	R03-050-A	55,482	133,023	20,000	168,505	1,567.10
MACFARLAND BRIAN		R06-037-F	68,200	48,380	20,000	96,580	898.19
MACFARLAND MICHAEL		R06-037-D	49,880	133,336	20,000	163,216	1,517.91
MACK CAROLE C		U10-025-008	63,626	0	0	63,626	591.72
MACK CAROLE C		U10-025-007	72,118	153,935	0	226,053	2,102.29
MACK N BRADFORD TRUST	MACK N BRADFORD TRUSTEE	R07-081-009	95,326	447,217	0	542,543	5,045.65
MACKIE RUSSELL J	MACKIE LYNN M	R03-005-A701	59,358	199,370	0	258,728	2,406.17
MACLAREN RONALD D		U06-012	328,000	104,422	0	432,422	4,021.52
MACLEER, KATE L.		U17-035-M	189,200	110,037	0	299,237	2,782.90
MACLEOD JAMES C	BROWN MARY ALICE	R04-145	169,600	91,886	0	261,486	2,431.82
MACLEOD JAMES C	BROWN MARY ALICE	R04-146	5,396	0	0	5,396	50.18
MACMAHAN TERRI L		U19-010	52,540	88,380	0	140,920	1,310.56
MACMILLAN RICHARD J	MACMILLAN JENNIFER	R04-119-S	198,520	68,450	0	266,970	2,482.82
MACMILLAN ROBERT N	CHRISTINA MAURER	U16-022	64,360	131,373	26,000	169,733	1,578.52
MACPHEE BERNARD B	GAIL P MACPHEE	R04-003	54,000	108,352	26,000	136,352	1,268.07
MACPHEE BERNARD B	GAIL P MACPHEE	R04-005	67,152	0	0	67,152	624.51
MACY, WILLIAM L.	MACY, PATRICIA B.	U09-022-C	189,200	85,323	0	274,523	2,553.06
MACY, WILLIAM L.	MACY, PATRICIA B.	U09-022-G	161,600	0	0	161,600	1,502.88
MADDEN, MICHAEL K.	MADDEN, KATIE JO	R05-061-010	47,948	170,446	0	218,394	2,031.06
MADDOX MATTHEW R	DOUGHTY KATHERINE E	R03-005-A03	59,852	167,314	0	227,166	2,112.64
MADER GLORIA		R07-082-019	46,828	222,329	26,000	243,157	2,261.36
MAES RAYMOND	MAES JEANETTE	R05-032-A	90,800	4,864	0	95,664	889.68
MAHER JOHN C & MICHELLE M		R07-032-004	47,444	279,244	20,000	306,688	2,852.20
MAIN ELEANOR ESTATE	PHILIP J MAIN ET AL	R02-024-A	91,440	117,533	0	208,973	1,943.45
MAIN ELEANOR ESTATE	PHILIP MAIN ET AL	R02-024-B	56,848	0	0	56,848	528.69
MAIN JR PHILIP J	SARA E GROVER	R01-036-F02	49,794	56,080	0	105,874	984.63
MAIN NEAL	DEBBIE MAIN	R06-020	42,432	107,884	20,000	130,316	1,211.94
MAIN NEAL R	DEBBIE L MAIN	R06-048-H	28,140	0	0	28,140	261.70
MAINE DUFFY BOYS, LLC		U08-010-B	356,000	80,684	0	436,684	4,061.16
MAINE STATE OF		R07-122	889,600	0	889,600	0	0.00
MAINE STATE OF		R11-003	669,600	0	669,600	0	0.00
MAINE STATE OF		R07-117-A	3,528	0	3,528	0	0.00
MAINE STATE OF		R01-ST	0	2,478	2,478	0	0.00
MAINELAND LLC		R04-019-B	296,404	412,041	0	708,445	6,588.54
MAKRIDES MARYJANE		R01-037	710,800	303,727	0	1,014,527	9,435.10
MALE CAROL G		R04-126	121,907	0	0	121,907	1,133.74
MALE CAROL G		R04-127	140,416	44,812	0	185,228	1,722.62
MALONE JOANNA C		R08-014-B	106,480	135,678	20,000	222,158	2,066.07
MALONE JOHN C	LESLIE A MALONE	R05-032-002	111,872	0	0	111,872	1,040.41
MALONE JOHN C	LESLIE A MALONE	R05-019-A01	63,880	261,301	0	325,181	3,024.88
MALONE JOHN C	LESLIE A MALONE	R05-019	146,473	0	0	146,473	1,362.20
MALONE JOHN C	LESLIE A MALONE	R05-034	410,452	0	0	410,452	3,817.20
MALONE JOHN C	LESLIE A MALONE	R05-021-A	636,150	1,343,127	0	1,979,277	18,407.28
MALONE JOHN C	LESLIE A MALONE	R05-019-A	66,760	0	0	66,760	620.87
MALONE JOHN C	LESLIE A MALONE	R05-024-A	21,291	0	0	21,291	198.01
MALONE JOHN C	LESLIE A MALONE	R05-024-D	84,576	0	0	84,576	786.56
MALONE JOHN C	LESLIE A MALONE	R05-024-AB	26,432	0	0	26,432	245.82
MALONE JOHN C	LESLIE A MALONE	R05-021	132,254	325,196	0	457,450	4,254.29
MALONE JOHN C	LESLIE A MALONE	R05-024-C	44,028	0	0	44,028	409.46
MALONE JOHN C	MALONE LESLIE A	R02-026	552,260	495,761	0	1,048,021	9,746.60
MALONE JOHN C & LESLIE A		R05-032-001A	85,800	0	0	85,800	797.94
MALONE JOHN C & LESLIE A		R05-032-001B	95,628	0	0	95,628	889.34
MALONEY RICHARD J	BARBARA M MALONEY	U01-006	292,000	802,180	0	1,094,180	10,175.87
MANCUSO FRANK M	PAMELA MANCUSO	R07-071-B01	39,620	0	0	39,620	368.47
MANCUSO PAMELA F	FRANK MANCUSO	R07-071-B02	55,620	99,691	20,000	135,311	1,258.39
MANK FRANCES		R04-167	54,000	131,177	0	185,177	1,722.15
MANNING JAMES J	KLEYKAMP GABRIELLE	R03-002	45,148	109,664	0	154,812	1,439.75
MANOCCHIO MELISSA		R03-065	67,360	86,655	0	154,015	1,432.34
MANOCCHIO RAYMOND	CANDACE MANOCCHIO	R01-045-C	381,200	61,827	0	443,027	4,120.15
MANSFIELD JAIME L		R01-115	228,000	105,438	20,000	313,438	2,914.97
MANSFIELD RICHARD B	PHYLLIS K MANSFIELD	R05-039	232,000	162,603	0	394,603	3,669.81
MANSFIELD WILLIAM F		R07-053	29,880	9,132	0	39,012	362.81
MANSFIELD WILLIAM F	PLUMMER LEAH L	R07-041-B	52,400	202,623	0	255,023	2,371.71
MANSON, DAVID L.	SPRAGUE, JENNIFER L.	R05-061-003	44,168	50,596	20,000	74,764	695.31
MANter WALTER & CONSTANCE TRUST	MANter WALTER E & CONSTANCE M TRUSTEES	R08-039-C	348,600	427,240	20,000	755,840	7,029.31
MANter WALTER & CONSTANCE TRUST	MANter WALTER E & CONSTANCE M TRUSTEES	R08-038-A	0	0	0	0	0.00
MANter WALTER & CONSTANCE TRUST	MANter WALTER E & CONSTANCE M TRUSTEES	R08-039-B	0	0	0	0	0.00
MARASCIULLO JOSEPH LIVING TRUST		U09-011	432,400	195,736	0	628,136	5,841.66
MARDEN ERIC A	JENNIFER M MARDEN	R07-089	63,480	283,214	20,000	326,694	3,038.25
MARDEN ERIC A		R06-003-011	77,782	0	0	77,782	723.37
MARDEN FAMILY TRUST	MARDEN ROBERT M TRUSTEE	U01-092	659,080	144,894	0	803,974	7,476.96
MARKEE KENNETH A	MARKEE JUDITH PAGE	R04-010	56,422	128,294	20,000	164,716	1,531.86
MARKOWITZ LISA M		R01-127	58,058	0	0	58,058	539.94
MAROTTO ANTHONY M	MAROTTO JANICE M	R08-045-A01	485,539	0	0	485,539	4,515.51
MARR DENISE D GILES		R06-094	45,120	107,379	20,000	132,499	1,232.24
MARR DENISE D GILES		R06-105	5,239	0	0	5,239	48.72
MARSDEN NANCY M LIVING TRUST		U01-145-N	125,850	0	0	125,850	1,170.41
MARSH GREGORY	MARSH JOANN	R07-017-008	40,968	0	0	40,968	381.00

List of Real Estate Owners

Name	Second Owner/Trustee	Map/Lot	Land	Building	Exempt	Total	Tax
MARSH PATRICIA G		U19-002-A	52,455	0	0	52,455	487.83
MARSTON GEOFFREY K	LORRAINE A J MARSTON	R06-067-B	39,456	75,471	0	114,927	1,068.82
MARSTON KENNETH D	MISTY F MARSTON	R06-067-C	44,000	118,649	20,000	142,649	1,326.64
MARSTON ROBERT		R07-017-004	31,976	0	0	31,976	297.38
MARTIN ALBE F	NANCY A NOVELLI MARTIN	R06-023-A	39,400	26,614	0	66,014	613.93
MARTIN JAN	MARTIN ANNE	R05-061-014	46,856	129,793	0	176,649	1,642.84
MARTIN STANLEY A	MARTIN KELLIE L	U02-030	220,000	91,643	0	311,643	2,898.28
MARTINEZ JOAQUIN MARTINEZ		R02-042-009	76,900	149,479	0	226,379	2,105.32
MARTUS-HARRIS, KATHRYN	HARRIS, LEONARD H.	U06-009	498,800	219,337	0	718,137	6,678.67
MARTUS-HARRIS, KATHRYN	HARRIS, LEONARD H.	U06-010	0	0	0	0	0.00
MARTY KEITH E	MARTY KATHLEEN J	R01-095-A	78,060	148,907	0	226,967	2,110.79
MATHER CANDACE TRUST ET AL		R01-042-B	345,880	79,496	0	425,376	3,956.00
MATHESON CAROL B	ROBERT D & JOHN A BULLARD	U01-124	237,400	184,050	0	421,450	3,919.49
MATHIAS CORDULA		R06-063-P	33,320	0	0	33,320	309.88
MATLACK, ELWOOD TYSON	MATLACK, SANDRA LEE	U10-009-SB	80,000	39,082	0	119,082	1,107.46
MATSON RICHARD B		R07-100-016	176,000	392,857	0	568,857	5,290.37
MATSON RICHARD B		R07-100-024	152,320	0	0	152,320	1,416.58
MATSON ROBERT B	JUNE MATSON	R07-100-005	320,800	831,043	0	1,151,843	10,712.14
MATTANO LEONARD A	SUSAN S MATTANO	U08-006	223,000	79,268	0	302,268	2,811.09
MATTHEWS BROOKS C JR & PATRICIA J		R01-075-001	428,856	673,773	0	1,102,629	10,254.45
MATTHEWS MARY		U19-006	58,154	64,352	26,000	96,506	897.51
MATTHEWS ROGER A & LISA F		U09-020-A	273,664	50,251	0	323,915	3,012.41
MATWICZYK PETER	CAROL G MATWICZYK	R01-071-R	222,880	166,117	0	388,997	3,617.67
MAUGHAM LIZA		R01-121	75,044	102,067	0	177,111	1,647.13
MAXWELL DENNIS G & ZUNIGA JENNIFER C RVC	MAXWELL DENNIS G & ZUNIGA JENNIFER C TRUSTEES	R06-093-001	225,200	171,312	0	396,512	3,687.56
MAY GREGORY S		R07-097-A01	48,312	89,796	0	138,108	1,284.40
MAY LIVING TRUST	MAY GEORGE F JR	R08-036-J	289,240	191,085	0	480,325	4,467.02
MAY ROBERTA		R05-067-009	62,176	0	0	62,176	578.24
MAY ROSEMARIE H		R08-007-Y	90,069	108,918	0	198,987	1,850.58
MAY, KEITH F.	MAY, CAROL E.	U01-039	327,300	129,655	0	456,955	4,249.68
MAYER HENRY E III	MINDY L MAYER	R05-033	79,800	96,203	0	176,003	1,636.83
MAYNE MICHAEL A	COOPERRIDER ERIN	R05-030	30,184	0	0	30,184	280.71
MAYNE MICHAEL A	ERIN COOPERRIDER	R05-031-B	3,640	0	0	3,640	33.85
MAYNE MICHAEL A	ERIN COOPERRIDER	R05-030-B	72,036	0	0	72,036	669.93
MAYNE, MICHAEL A.		U14-010	351,000	315,238	20,000	646,238	6,010.01
MAYNE, MICHAEL A.	COOPERRIDER, ERIN	U14-009	9,210	0	0	9,210	85.65
MAYNE, MICHAEL A.	COOPERRIDER, ERIN	U14-012	25,500	0	0	25,500	237.15
MAYO JULIE P REVOCABLE TRUST	MAYO JULIE P TRUSTEE	U08-010-GA	28,018	0	0	28,018	260.57
MAYO JULIE P REVOCABLE TRUST	MAYO JULIE P TRUSTEE	U08-010-HA	60,478	0	0	60,478	562.45
MAYO JULIE P REVOCABLE TRUST	MAYO JULIE P TRUSTEE	U09-021-C	19,656	0	0	19,656	182.80
MAYOTTE PAUL E	KATHLEEN L MAYOTTE	R01-065	53,468	151,685	0	205,153	1,907.92
MCBREARTY HELEN		R03-005-A06	62,474	227,113	20,000	269,587	2,507.16
MCBRIDE DIMEREZE M & MICHAEL J		R07-032-007	48,452	174,410	0	222,862	2,072.62
MCBRIDE JANE F	ZINKOWSKI PATRICIA A	R01-125	124,484	182,090	0	306,574	2,851.14
MCCAFFERY MARC C	GOLDEN BETH E	R08-036-F	198,450	0	0	198,450	1,845.59
MCCAFFERY MARC C	GOLDEN BETH E	R08-036-I	225,844	93,499	0	319,343	2,969.89
MCCANN SEAN J	MCCANN ELLEN P	R07-081-021	86,892	0	0	86,892	808.10
MCCARTHY ASSETS CORPORATION		U01-115	196,000	71,118	0	267,118	2,484.20
MCCARTHY ROBERT P	CHRISTINE A MCCARTHY	U01-058	229,000	147,003	0	376,003	3,496.83
MCCARTHY, SUZANNE C. TRUST	MCCARTHY SUZANNE C. TRUSTEE	U03-019-001	464,000	347,494	0	811,494	7,546.89
MCCLINCH TERRANCE J		U11-008-A	276,500	94,643	0	371,143	3,451.63
MCCLINCH TERRANCE J		U11-008	543,000	447,135	0	990,135	9,208.26
MCCONNELL MICHAEL A	KAREN STERRS MCCONNELL	R03-030-004	215,880	145,509	20,000	341,389	3,174.92
MCCONNELL MICHAEL A	KAREN STERRS MCCONNELL	R03-030-004A	187,380	9,918	0	197,298	1,834.87
MCCOY ROBERT W JR	MCCOY ELAINE E	R04-097-B	229,800	200,722	0	430,522	4,003.85
MCCREA STEPHEN M	SCHRYER MELLISA	R05-026-001A	46,352	234,156	20,000	260,508	2,422.72
MCCULLOUGH D SCOTT		R06-062	95,592	0	0	95,592	889.01
MCDERMOTT JOSEPH X		R02-016-D	104,140	133,892	0	238,032	2,213.70
MCDONALD BRIAN J LIVING TRUST	BRIAN J & ELLEN H MCDONALD TRUSTEES	R04-144	141,811	269,674	26,000	385,485	3,585.01
MCELHINNEY DONALD T	KAREN H FREEMAN	R06-084-A	72,344	142,463	20,000	194,807	1,811.71
MCENTEE KERRY & MARILYN R		R03-047	53,574	115,429	0	169,003	1,571.73
MCEVOY GEORGE H		U18-003	80,690	250,324	0	331,014	3,078.43
MCEVOY GEORGE H		R06-012-A	85,600	219,476	0	305,076	2,837.21
MCEVOY GEORGE H		R07-118	44,000	66,684	0	110,684	1,029.36
MCEVOY MILDRED H TRUST U/W CLAUSE 9	MCEVOY GEORGE H & TILTON SUMNER JR CO-TR	R06-055-001	116,106	151,095	0	267,201	2,484.97
MCFALL KATE		U01-022	601,000	82,919	0	683,919	6,360.45
MCFALL KATE N		U02-022	1,960,000	978,021	0	2,938,021	27,323.60
MCFARLAND BEVERLY G		R03-017	211,500	11,367	0	222,867	2,072.66
MCFARLAND BEVERLY G		U01-146	132,000	41,982	0	173,982	1,618.03
MCFARLAND BEVERLY G & DAVID P		R03-037	33,600	0	0	33,600	312.48
MCFARLAND BEVERLY G & DAVID P		R03-007	177,176	90,437	0	267,613	2,488.80
MCFARLAND BEVERLY G & DAVID P		R03-012	47,600	0	0	47,600	442.68
MCFARLAND CONSTRUCTION INC		U07-002-B	313,480	116,700	0	430,180	4,000.67
MCFARLAND DAVID & BEVERLY		U01-145-J	142,000	0	0	142,000	1,320.60
MCFARLAND DAVID P	MCFARLAND BEVERLY G	U01-145-A	150,000	182,721	26,000	306,721	2,852.51
MCFARLAND DAVID P	BEVERLY G MCFARLAND	R08-009	49,064	41,713	0	90,777	844.23
MCFARLAND DAVID P	BEVERLY G MCFARLAND	R08-009-B	31,449	300	0	31,749	295.27
MCFARLAND FAMILY BOOTHBAY TRUST	MCFARLAND DONALD B & KATHERINE H	U07-024-D	208,720	156,181	0	364,901	3,393.58
MC GEE LETA M		U07-002-C	0	0	0	0	0.00
MCGONEGAL THOMAS W	PATRICIA A MCGONEGAL	U01-056	361,000	88,429	0	449,429	4,179.69
MCGONEGAL THOMAS W	MCGONEGAL PATRICIA A	U01-145-L	197,680	33,102	0	230,782	2,146.27
MCGRANAGHAN, PATRICK	LEE, MIHWA RHEA	U01-057	229,000	130,945	0	359,945	3,347.49
MCGRATH BRIAN D		U15-013	217,600	129,114	0	346,714	3,224.44
MCGUIRE MARI V & JAMES PRUETT	M ARBOUR D PRUETT C/O MJ O'CONNOR	U01-099	452,100	42,978	0	495,078	4,604.23
MCHOLD FAMILY REVOCABLE TRUST		U04-008-B	194,000	224,190	0	418,190	3,889.17

List of Real Estate Owners

Name	Second Owner/Trustee	Map/Lot	Land	Building	Exempt	Total	Tax
MCHOLD FAMILY REVOCABLE TRUST		U04-008-C	152,600	51,270	0	203,870	1,895.99
MCILWAIN CHARLES H III		R08-042-J	51,124	0	0	51,124	475.45
MCILWAIN CHARLES H III		R08-042-PA	82,000	211,055	0	293,055	2,725.41
MCILWAIN CHARLES H III		R08-042-PD	48,326	0	0	48,326	449.43
MCINTYRE CORINNE R		U03-013	153,304	575,616	20,000	708,920	6,592.96
MCKECHNIE HEIDI		R08-029-010	149,888	163,502	0	313,390	2,914.53
MCKECHNIE HEIDI HELENE JEAN LIFE ESTATE	MCKECHNIE JOHANNA ALEXANDRA & THERESA KOERT	R08-029-A01	795,550	418,151	0	1,213,701	11,287.42
MCKOWN JOHN F	FOSTER PENELOPE SUSAN MCKOWN	U11-016-A	337,060	38,726	0	375,786	3,494.81
MCKOWN PENELOPE S	FOSTER MARTIN F	R08-020	81,250	93,525	0	174,775	1,625.41
MCKOWN ROBERT	MARJORIE E MCKOWN	R08-027-A	52,641	67,753	26,000	94,394	877.86
MCKOWN, JOHN F.		R08-022	56,020	77,513	26,000	107,533	1,000.06
MCLAUGHLIN D VINCENT JR	PENELOPE MCLAUGHLIN	R04-035-C	485,200	90,492	0	575,692	5,353.94
MCLAUGHLIN DAVID G	BARBARA J MCLAUGHLIN	R03-050-007	76,262	123,011	0	199,273	1,853.24
MCLELLAN BENJAMIN P		R05-012-H	19,548	0	0	19,548	181.80
MCLELLAN PHILIP A	MCLELLAN MICHAEL E	R07-016	54,268	105,378	20,000	139,646	1,298.71
MCLELLAN RICHARD C		R05-012	93,755	0	0	93,755	871.92
MCLELLAN RICHARD F	MCLELLAN RICHELLE G	R04-105-A	157,632	124,967	26,000	256,599	2,386.37
MCLELLAN ROLAND G	LYNDA PIERCE	R01-108	186,000	116,987	20,000	282,987	2,631.78
MCLELLAN ROLAND G		R01-106	97,640	22,049	0	119,689	1,113.11
MCLELLAN SAMATHA		R05-012-G	33,292	0	0	33,292	309.62
MCLELLAN STACY A		R04-007	50,246	174,185	20,000	204,431	1,901.21
MCMAHAN RICHARD L SR	PRISCILLA MCMAHAN	R07-084-A	19,880	0	0	19,880	184.88
MCMAHON ARTHUR	MCMAHON JOANN	R06-093-009	80,262	0	0	80,262	746.44
MCMAHON ARTHUR J	MCMAHON JOANN E	R06-100-013	70,296	0	0	70,296	653.75
MCMAHON ARTHUR J	MCMAHON JOANN E	R06-100-012	71,920	0	0	71,920	668.86
MCMAHON ARTHUR J	MCMAHON JOANN E	R06-093-010	99,278	519,591	0	618,869	5,755.48
MCMAHON THOMAS P	REILLY DENISE A	R04-047	746,000	644,360	0	1,390,360	12,930.35
MCMULLEN, WILLIAM D., JOHN R. & JAY F.		U09-020-E	220,800	49,097	0	269,897	2,510.04
MCMURRY WILLIAM T	PATRICIA H MCMURRY	U04-007-005	224,800	428,549	26,000	627,349	5,834.35
MCNALL FAYE L		R07-081-A02	444,000	489,666	20,000	913,666	8,497.09
MCNUTT MATTHEW	MCNUTT JONATHAN	U12-002-A	72,376	148,495	0	220,871	2,054.10
MCPHEE NEAL P		U07-014	222,200	141,072	20,000	343,272	3,192.43
MCWATTERS MARYLYNN	O'MALLEY MYLES T	R04-098	71,817	132,153	0	203,970	1,896.92
MCWILLIAMS DONALD W	LLOYD ROBERTA A	R05-010-005	191,380	231,321	0	422,701	3,931.12
MEADOW COVE ASSOCIATES		R08-029	0	0	0	0	0.00
MEADOW COVE LANDING		R07-081	0	0	0	0	0.00
MEADOW COVE LANDING		R07-081-019	65,511	0	0	65,511	609.25
MEADOW COVE LANDING		R07-081-018	73,681	0	0	73,681	685.23
MEADOW COVE TRUST FBO MELISSA	ALBERT MELISSA H & HAYES PRISCILLA J TRUSTEES	R07-081-022	86,892	0	0	86,892	808.10
MEADOW COVE TRUST FBO MICHELLE	HICKS MICHELLE ALDEN & HAYES PRISCILLA TRUSTEES	R07-081-012	102,156	325,179	0	427,335	3,974.22
MEARS JOHN & DIANE		R04-019	165,836	203,671	0	369,507	3,436.42
MEDWAR PATRICIA S & MEDWAR RICHARD J TR	MEDWAR PATRICIA S & RICHARD J TRUSTEES	R08-029-004	145,536	147,618	0	293,154	2,726.33
MEISTEN JOHN N III LIV TRUST	CATHERINE ANN MEISTEN LIV TRUST	R06-093-005	225,600	353,210	26,000	552,810	5,141.13
MELANSON JOSEPH A	LORRAINE M MELANSON	R02-042-006	74,000	88,254	26,000	136,254	1,267.16
MELANSON JOSEPH A	LORRAINE M MELANSON	R02-042-007	58,000	0	0	58,000	539.40
MELLO SUSAN		R03-064	22,464	0	0	22,464	208.92
MENDENHALL C GUY III & SUSAN B		R08-029-006	273,240	0	0	273,240	2,541.13
MERRILL BRIAN R	MERRILL MADALYNE M	U10-009-CG	100,000	87,502	0	187,502	1,743.77
MERTON JOSEPH B JR		U02-012	209,840	195,660	0	405,500	3,771.15
MERTON JOSEPH B JR	JENNIFER F MERTON	R06-003-008	87,204	0	0	87,204	811.00
MESROBIAN ALEXANDER L		R05-049-C	278,760	0	0	278,760	2,592.47
METHODIST CHURCH		U16-004	96,704	284,398	381,102	0	0.00
METRA TRUST 2000	TRAPHAGEN ME & DW CO-TRUSTEES	R04-082-003	76,908	0	0	76,908	715.24
MEURY ELIZABETH REVOCABLE TRUST		U09-002	393,360	282,649	0	676,009	6,286.88
MICHAEL PATRICK J		R01-088-F	54,000	140,558	20,000	174,558	1,623.39
MICHAEL SAMUEL		R07-083	50,104	176,123	20,000	206,227	1,917.91
MICKA JAMES D	COLLEEN K MICKA	R04-125	136,832	37,014	0	173,846	1,616.77
MIDCOAST REAL ESTATE INVESTMENT GROUP		U16-016	86,806	454,242	0	541,048	5,031.75
MILAM KELLY D & PATRICIA M		R06-029-004	44,588	143,633	0	188,221	1,750.46
MILINOWSKI ROGER & JUDY		R08-016-A	79,242	119,279	0	198,521	1,846.25
MILL COVE LOBSTER POUND		R06-101	56,300	148,853	0	205,153	1,907.92
MILL COVE LOBSTER POUND CO INC		R04-090	194,000	187,571	0	381,571	3,548.61
MILL DOUGLAS E & SUSAN K		U06-005-003	399,375	12,743	0	412,118	3,832.70
MILLER ALLAN K LIVING TRUST	BURKE PAMELA J LIVING TRUST	U07-017	528,525	207,598	0	736,123	6,845.94
MILLER ALLAN K LIVING TRUST	BURKE PAMELA J LIVING TRUST	U07-017-B	0	0	0	0	0.00
MILLER CLINT C	SHIVE JAYMES C	R07-100-020	296,865	216,542	20,000	493,407	4,588.69
MILLER DOUGLAS B		R02-020-002	65,400	165,472	0	230,872	2,147.11
MILLER HOLDINGS LLC		U16-001	455,200	275,534	0	730,734	6,795.83
MILLER HOLDINGS LLC		U16-002	0	323,879	0	323,879	3,012.07
MILLER JACK V & GLORIA W		R01-114-002	84,266	381,795	0	466,061	4,334.37
MILLER JEFFREY & AUDREY		R07-023-A	22,232	0	0	22,232	206.76
MILLER JEFFREY & AUDREY		R07-026	45,746	154,503	0	200,249	1,862.32
MILLER JEFFREY H		R08-045-H	23,200	0	23,200	0	0.00
MILLER JEFFREY H		U10-027	587,400	783,275	20,000	1,350,675	12,561.28
MILLER JEFFREY H	AUDREY L MILLER	R07-023	51,446	109,111	0	160,557	1,493.18
MILLER JOHN C	CATHERINE C MILLER	R06-093-011	76,784	229,173	0	305,957	2,845.40
MILLER JONATHAN T	NADEAU JESSICA	U17-015	133,402	130,227	20,000	243,629	2,265.75
MILLER JOSHUA & REBECCA RISER		R07-082-018	46,828	68,254	0	115,082	1,070.26
MILLER ROBERT W JR		R05-015	81,732	0	0	81,732	760.11
MILLER RONALD R	ASHBY WENDY J	U08-032	168,080	160,907	0	328,987	3,059.58
MILLER, SUSAN B.		U11-019	0	0	0	0	0.00
MILLER, SUSAN B.		U11-018	592,000	310,395	0	902,395	8,392.27
MINDE INGRID		R07-051	72,000	124,211	20,000	176,211	1,638.76
MINER PEGGY L		U07-013-A	690,700	188,994	20,000	859,694	7,995.15
MINTO ALICE L		R06-078-A	46,464	176,670	26,000	197,134	1,833.35

List of Real Estate Owners

Name	Second Owner/Trustee	Map/Lot	Land	Building	Exempt	Total	Tax
MINTON FAMILY TRUST	MINTON RUSSELL G & APRIL A-F TRUSTEES	U05-013	387,400	539,454	0	926,854	8,619.74
MINZY CAREN A		R07-102	35,880	91,245	20,000	107,125	996.26
MIRABILE NICHOLAS J & EMILY H		R07-044	39,800	121,031	0	160,831	1,495.73
MITCHELL J ROBERT	SUSAN ENDICOTT	U18-028	70,600	97,400	0	168,000	1,562.40
MOFFAT, SUZANNE V.		R01-113	57,180	82,062	0	139,242	1,294.95
MOLINELII, EUGENE	MOLINELII, JUDITH E.	R04-077	80,553	122,490	0	203,043	1,888.30
MOLTER BETHANY J		U01-145	146,688	254,728	0	401,416	3,733.17
MOLTER, LEO A. III	MOLTER, BETHANY J.	U01-145-D	158,000	208,312	0	366,312	3,406.70
MOLVAR PHILIP	KAREN M MOLVAR	R04-025	85,488	0	0	85,488	795.04
MONGOOSE TRUST	BAUER, JEFFREY A., TRUSTEE	R08-007-L01	92,034	136,356	0	228,390	2,124.03
MONROE LIVING TRUST 6-10-14	MONROE KENNETH S TRUSTEE	U05-014	300,000	151,353	0	451,353	4,197.58
MONROE STEVEN		R05-012-C	32,900	1,176	0	34,076	316.91
MONROE STEVEN T		R07-025	40,517	198,617	20,000	219,134	2,037.95
MOORE CHERYL L		U15-029	35,496	0	0	35,496	330.11
MOORE D WAYNE	ROBERT L MOORE	U15-028	32,886	0	0	32,886	305.84
MOORE D WAYNE		U15-035	74,512	35,455	0	109,967	1,022.69
MOORE EARL F.		R03-050-010	76,378	424,179	0	500,557	4,655.18
MOORE LISA A		U05-022	89,248	13,189	0	102,437	952.66
MOORE LISA A		U01-150	124,800	100,761	0	225,561	2,097.72
MOOREFIELD HAROLD D	DEBORAH A MOOREFIELD	R06-083-C02	333,000	383,454	0	716,454	6,663.02
MOOREFIELD HAROLD D JR	MOOREFIELD DEBORAH A	R06-083-C07	80,320	0	0	80,320	746.98
MORGAN KEVIN	KRASZNAI LESLIE	R06-100-011	87,572	163,988	0	251,560	2,339.51
MORIN CARLTON P & ANNE HUGHES TRUST	HUGHES CARLTON & ANNE TRUSTEES	R01-074-C	367,252	188,698	0	555,950	5,170.34
MORIN RYAN	MORIN TREVOR	R06-052-A06	46,240	124,261	0	170,501	1,585.66
MORLEY SARAH B		U15-032	55,400	10,714	0	66,114	614.86
MORLEY SARAH B		U15-038	191,760	177,726	0	369,486	3,436.22
MORLEY SARAH B & ANDREW J		U15-038-A	158,016	371,642	0	529,658	4,925.82
MORONEY MICHELLE		U06-023-A	438,720	177,451	0	616,171	5,730.39
MOROZ, MICHAEL JR.	MOROZ, PATRICIA L.	R04-065-008	225,600	366,665	20,000	572,265	5,322.06
MORRIS J & C FAMILY REVOCABLE TRUST	JOHN E & CLARIBEL MORRIS TRUSTEES	R01-116	107,070	184,737	0	291,807	2,713.81
MORRIS J & C FAMILY REVOCABLE TRUST	JOHN E & CLARIBEL MORRIS TRUSTEES	R01-115-A	48,040	0	0	48,040	446.77
MORRIS JOHN S & SUSAN L		R04-120-003	164,083	316,035	20,000	460,118	4,279.10
MORRIS, SAM B.	JONES, CONSTANCE H.	R05-067-004	140,237	171,496	20,000	291,733	2,713.12
MORRISON GAIL		R03-050-004	245,000	124,420	0	369,420	3,435.61
MORTON ANNA L	MORTON ROBERT W SR	U10-025-B	68,270	94,145	20,000	142,415	1,324.46
MORTON DAVID	KERINA MORTON	R01-046-AT	0	17,080	0	17,080	158.84
MORTON DOROTHY TRUST	MORTON RALPH JR & ROSALIE V	R06-010-A	44,308	116,687	0	160,995	1,497.25
MORTON DOROTHY TRUST	MORTON RALPH A JR	R06-010-A01	85,254	0	0	85,254	792.86
MORTON DOROTHY TRUST	MORTON RALPH JR TRUSTEE	R06-010-A04	102,100	0	0	102,100	949.53
MORTON ERNEST III	MELISSA M MORTON	R04-176	37,584	81,620	0	119,204	1,108.60
MORTON RALPH A JR	MORTON ROSALIE V	R04-136	146,816	64,405	0	211,221	1,964.36
MORTON ROBERT W	KIM F MORTON	U09-001-JJ	97,276	99,443	20,000	176,719	1,643.49
MORTON ROBERT W	KIM F MORTON	U09-001-H	71,292	0	0	71,292	663.02
MOSER HARRY C & MARY H		R01-069-A	247,000	508,233	0	755,233	7,023.67
MOYNIHAN KAREN S LIVING TRUST		U13-004	231,000	84,692	0	315,692	2,935.94
MRCC INC		R06-003-016	101,400	200,000	0	301,400	2,803.02
MTT REALTY TRUST	TOSTESON DANIEL & MAGDALENA TRUSTEES	R09-009-A01	594,349	0	0	594,349	5,527.45
MUELLER RUTH M	MUELLER JOHN W	U08-010-K	133,274	94,181	0	227,455	2,115.33
MUIRGEN PROPERTY OWNERS ASS'N		R07-100-027	0	0	0	0	0.00
MUIRGEN PROPERTY OWNERS ASSOC		R07-100	0	0	0	0	0.00
MULHOLLAND KEVIN J	JONATHAN W MULHOLLAND	R09-012-C	132,484	33,051	0	165,535	1,539.48
MULLEN-ROY MAXINE GAIL	ROY RICHARD	R07-046-B	46,800	124,517	20,000	151,317	1,407.25
MULLEN-ROY MAXINE PR	MULLEN HERBERT HEIRS OF	R07-046-A	44,000	24,722	0	68,722	639.11
MURDOCH ELAINE C	MENARD RAYMOND P	U11-015	119,640	143,050	20,000	242,690	2,257.02
MURPHY DAWN		R03-058	28,700	0	0	28,700	266.91
MURPHY DAWN E		R03-056	75,080	323,323	0	398,403	3,705.15
MURPHY JAMES B		R02-015-D	74,174	128,866	20,000	183,040	1,702.27
MURPHY NEAL R		R02-015-F	273,000	295,196	20,000	548,196	5,098.22
MURPHY PATRICK O	MURPHY VICTORIA K	R04-036-C	254,000	318,102	0	572,102	5,320.55
MURRAY CEMETERY		U16-C	48,001	0	48,001	0	0.00
MURRAY CHAD	KELLY ADAMS	R07-072-002	44,980	78,956	0	123,936	1,152.60
MURRAY DAVID C	MURRAY ANGELICA M	R01-070-A02	54,000	146,988	20,000	180,988	1,683.19
MURRAY HILL COTTAGE TRUST	MOORE JENNIFER L AS TRUSTEE	U15-036	96,640	113,302	0	209,942	1,952.46
MURRAY JODY	ANN L MURRAY	R06-023-B	62,080	119,491	20,000	161,571	1,502.61
MURRAY JOHN B	MARY C MURRAY	U14-019	92,253	144,549	26,000	210,802	1,960.46
MURRAY KEVIN C	LORI J MURRAY	R05-037-A	250,000	182,573	20,000	412,573	3,836.93
MURRAY LEISHA J	MACDOUGALL ANDREW P	R07-072-008	46,324	68,979	0	115,303	1,072.32
MURRAY LORI J		R06-100-006	88,384	109,733	0	198,117	1,842.49
MURRAY SHAWN		R06-029-001	43,373	134,624	0	177,997	1,655.37
MURRAY, JAMES L.	MURRAY, ROBERT W.	U01-095	142,600	65,209	0	207,809	1,932.62
MURZA, ALICE G. ET AL		R08-045-D	70,265	122,854	0	193,119	1,796.01
MWM LLC		R06-003-009	102,000	273,740	0	375,740	3,494.38
MWM LLC		R06-004-001	62,712	0	0	62,712	583.22
NADOLNY TARA BRADEN	NADOLNY WILLIAM S	R07-108	44,000	95,160	20,000	119,160	1,108.19
NAGER ERIC M	ANNETTE A NAGER	R06-052-A05	46,128	241,146	20,000	267,274	2,485.65
NAPIERATA, JOHN J.	NAPIERATA, DIANE M.	U07-008	93,850	68,217	0	162,067	1,507.22
NAUD WILLIAM T & KAREN C		R04-119-T	180,480	74,684	6,000	249,164	2,317.23
NAVIGATOR PROPERTIES LLC		R09-012-A-ON	0	123,300	0	123,300	1,146.69
NEGRO ISLAND PROPERTY OWNERS ASSN		R09-014	150,990	19,480	0	170,470	1,585.37
NEHRING FREDERICK W III	MOIRA M WALDEN	R06-067-A	51,294	160,381	0	211,675	1,968.58
NEIDHARDT PETER P	EDITH A NEIDHARDT	R01-079-001	317,563	299,859	0	617,422	5,742.02
NEILSON LARZ F	FITTS-NEILSON NANCY	U07-024-C	216,800	218,958	20,000	415,758	3,866.55
NEIN JASON A	MELISSA G NEIN	R05-061-005	44,700	129,187	0	173,887	1,617.15
NELSON C M KINLOCH		U15-025	173,400	0	0	173,400	1,612.62
NELSON CM KINLOCH	NELSON MARY D	U15-033	153,600	77,888	0	231,488	2,152.84

List of Real Estate Owners

Name	Second Owner/Trustee	Map/Lot	Land	Building	Exempt	Total	Tax
NELSON CONSTANCE MENOR TRUST	NELSON CONSTANCE M TRUSTEE	R01-071-U	210,000	181,140	0	391,140	3,637.60
NELSON KAREEN ANN		R06-051-004	43,608	124,371	20,000	147,979	1,376.20
NENCHECK ANDREW J		R06-063-C	49,603	97,812	0	147,415	1,370.96
NENCHECK ANDREW J		R06-096	0	0	0	0	0.00
NEW SINGULAR WIRELESS	FA# 12794050	R09-012-A-ON1	0	13,673	0	13,673	127.16
NEWBOLD SUSAN		U04-015	290,000	88,791	0	378,791	3,522.76
NEWDING ROBERT H		U16-037-DA	181,728	158,926	0	340,654	3,168.08
NEWDING ROBERT H		R08-042-R	75,960	0	0	75,960	706.43
NEWDING ROBERT H		R08-042-Q04	10,296	0	0	10,296	95.75
NEWELL BARBARA A REV TRUST	NEWELL BARBARA A TRUSTEE	U03-026	404,250	308,752	0	713,002	6,630.92
NEWELL FAMILY TRUST	NEWELL BETSY TRUSTEE	U03-002	464,400	118,162	0	582,562	5,417.83
NEWSTEAD MARY LOU		R07-081-004	125,253	439,419	20,000	544,672	5,065.45
NEWTON MARGARET D	NEWTON NEIL A	U14-008-E	175,520	180,182	0	355,702	3,308.03
NEWTON MARGARET D	NEWTON NEIL A	R09-014-001	624,400	257,818	0	882,218	8,204.63
NEWTON ROBERT T	ELLEN S NEWTON	R06-048-G	44,000	129,446	26,000	147,446	1,371.25
NEWTON WILLIS E		R07-091	72,800	0	0	72,800	677.04
NICHOLAS TRUST U/A 1/2/1999	WARD JOYCE V TRUSTEE	R08-036-G	347,100	714,436	20,000	1,041,536	9,686.28
NICHOLS ELIA		R06-068-D	171,400	20,686	0	192,086	1,786.40
NICHOLS JEFFREY W		U18-030	81,292	10,808	0	92,100	856.53
NICHOLS STEPHEN M		R03-062	25,200	0	0	25,200	234.36
NICHOLS STEPHEN M		R03-051-A	72,000	0	0	72,000	669.60
NICKERSON KAREN L	THOMAS J NICKERSON	R04-150	46,172	115,100	20,000	141,272	1,313.83
NICKERSON ROSS M		R04-002-007	28,392	0	0	28,392	264.05
NICOLETTA FRANCIS A TRUST	NICOLETTA LYNN C TRUST	R05-022	0	0	0	0	0.00
NICOLETTA FRANCIS A TRUST	NICOLETTA LYNN C TRUST	R05-018-B	169,700	243,488	26,000	387,188	3,600.85
NICOLETTA FRANCIS A TRUST	NICOLETTA LYNN C TRUST	R05-018	0	0	0	0	0.00
NIEMAN EDGAR W JR		R03-036	54,190	105,289	20,000	139,479	1,297.15
NILSON BRITA		R03-024-A	89,776	98,070	0	187,846	1,746.97
NISBET JACK L	LEONA A NISBET	R04-037	384,000	240,828	20,000	604,828	5,624.90
NISBET JACK L		R04-037-E	88,200	36,008	0	124,208	1,155.13
NOBLE MARY ANNE		R07-039-D	37,291	100,904	0	138,195	1,285.21
NOLAN PAMELA		U02-008	872,500	485,798	0	1,358,298	12,632.17
NOLAN RICHARD		U02-009	731,000	130,096	0	861,096	8,008.19
NOLON, MARY LOUISE	NOLON, JULIE	R07-113-A	144,896	128,301	26,000	247,197	2,298.93
NOLTE RONALD CHARLES	NOLTE PEGGY JEAN NORTHROP	U05-001	399,000	378,569	0	777,569	7,231.39
NOONAN DIANE R REV TRUST	NOONAN DIANE R TRUSTEE	U08-010-T	71,791	0	0	71,791	667.66
NOONAN DIANE R REV TRUST	NOONAN DIANE R TRUSTEE	U08-010-U	148,496	124,998	0	273,494	2,543.49
NORDENSON MARK H	MOIRA SIMONDS NORDENSON	U01-097	245,600	99,173	0	344,773	3,206.39
NORRIE ROBERT H		R01-149	32,300	0	0	32,300	300.39
NORSTROM GAIL P & CONSTANCE		R01-075-007	392,040	435,967	0	828,007	7,700.47
NORTH CHARLES E III	NORTH ANNE K	R04-010-C	50,732	71,001	0	121,733	1,132.12
NORTH CHARLES E III	NORTH ANNE K	R07-105-013	44,336	163,159	0	207,495	1,929.70
NORTON ALFRED M	SUSAN A NORTON	R07-104	47,276	122,964	20,000	150,240	1,397.23
NORTON DAVID S	SUZANNE NORTON	R04-115	185,600	197,422	20,000	363,022	3,376.10
NORWOOD JEFFREY S	MARY E NORWOOD	R06-052-003	43,686	154,219	20,000	177,905	1,654.52
NORWOOD SCOTT W		R01-055-B	128,200	309,054	0	437,254	4,066.46
NYLUND JAMES R	VERA TRENT NYLUND	R01-066-F	250,000	0	0	250,000	2,325.00
OAKES FAMILY TRUST	OAKES JANE G TRUSTEE	R02-012	187,300	131,594	20,000	298,894	2,779.71
OAKES FAMILY TRUST	OAKES JANE G TRUSTEE	R02-013-A	0	0	0	0	0.00
OAKES FAMILY TRUST	OAKES JANE G TRUSTEE	R02-013-C	223,600	0	0	223,600	2,079.48
OAKES FAMILY TRUST	OAKES JANE G TRUSTEE	R04-120-004	138,240	0	0	138,240	1,285.63
OAKES HARVEY L SR	JOSLYN B OAKES	U12-007-C	66,599	137,669	20,000	184,268	1,713.69
OAKES JASON L		R03-057-A	64,640	125,473	0	190,113	1,768.05
OAKLAND SHARRON L		R07-032-001	45,540	65,154	20,000	90,694	843.45
OAKMAN DONALD H		U17-028	101,760	138,559	20,000	220,319	2,048.97
OAKMAN DONALD H	MICHELLE L OAKMAN	R06-100-018	69,600	0	0	69,600	647.28
OAKMAN DONALD H	OAKMAN MICHELLE L	U17-029	106,880	129,208	0	236,088	2,195.62
OCEAN HARBOR FAMILY REAL EST TRUST	GOODNOW JUDITH V TRUSTEE	R09-005-A	517,000	679,117	0	1,196,117	11,123.89
OCEAN POINT COLONY TRUST INC		U01-113	202,000	176,987	378,987	0	0.00
OCEAN POINT COLONY TRUST INC		U02-015	330,000	0	330,000	0	0.00
OCEAN POINT COLONY TRUST INC		U01-114	152,000	64,639	216,639	0	0.00
OCEAN POINT COLONY TRUST INC		U01-120	205,000	0	205,000	0	0.00
OCEAN POINT COLONY TRUST INC		U02-035	188,240	0	188,240	0	0.00
OCEAN POINT COLONY TRUST INC		U02-004	177,320	0	177,320	0	0.00
OCEAN POINT COLONY TRUST INC		U01-148	107,200	0	107,200	0	0.00
OCEAN POINT INN		U03-023	1,739,136	1,472,192	0	3,211,328	29,865.35
OCEAN POINT INN		U03-023-B	0	0	0	0	0.00
OCEAN POINT INN		U03-023-A	0	0	0	0	0.00
OCEAN POINT ROAD REALTY TRUST	KERNS PENNY W TRUSTEE	U10-021	54,103	99,955	0	154,058	1,432.74
OCEAN SONG LLC		R04-065-006	405,000	1,538,780	0	1,943,780	18,077.15
O'CONNELL MICHAEL B	O'CONNELL MARY S	U09-022-D	171,440	106,972	0	278,412	2,589.23
OCONNOR R W & HALAS M REV LIVING TRUST	OCONNOR ROBERT & HALAS MONICA	U15-019	114,880	142,737	0	257,617	2,395.84
OCONNOR ROBERT WILLIS & HALAS MONICA RE	OCONNOR ROBERT WILLIS & HALAS MONICA TRUSTEE	U12-002-C	54,752	0	0	54,752	509.19
OCONNOR SUSAN M	DOWNEY WALTER D JR	R04-138-C	116,915	127,951	0	244,866	2,277.25
OGG JAMERLING		R06-056-B	54,668	118,871	20,000	153,539	1,427.91
OGG JAMERLING		R06-056-B01	27,451	0	0	27,451	255.29
O'KEEFE CAROLYN F MARONEY		R01-094	165,840	77,941	0	243,781	2,267.16
OLLERT VIRGINIA		R09-010-006A	116,448	0	0	116,448	1,082.97
OLSEN ROBERT L	JEANNE OLSEN	R01-001-A	354,000	125,394	26,000	453,394	4,216.56
OLSON DENNIS C	OLSON LESLYN C	R01-100	82,300	141,045	20,000	203,345	1,891.11
OLSON ERNESTINE H		R05-066	232,760	133,581	20,000	346,341	3,220.97
ONE THIRTY-TWO LLC		R08-013-C	61,220	171,999	0	233,219	2,168.94
OPME WHARF LLC		U04-034	369,600	71,263	0	440,863	4,100.03
ORCHARD JENNIFER L	ORCHARD ERIC P	R08-010	59,700	171,454	0	231,154	2,149.73
ORNE KENNETH LYMAN		R07-067	39,800	84,491	20,000	104,291	969.91

List of Real Estate Owners

Name	Second Owner/Trustee	Map/Lot	Land	Building	Exempt	Total	Tax
OSBORN CAPITAL LLC	OSBORN JEFF	U08-024-C	179,680	6,616	0	186,296	1,732.55
OSGOOD BERNADETTE		R07-056-B01	44,308	79,043	0	123,351	1,147.16
OSMAN MOHAMED	JENNIFER PAGE OSMAN	R04-120-D	70,586	0	0	70,586	656.45
OSPREY OASIS PERSON IN POSSESSION		R01-061-B	0	0	0	0	0.00
OSPREY OASIS PERSON IN POSSESSION		R01-061-A	412,300	227,246	0	639,546	5,947.78
OSTROSKY J&S 2016 FAMILY TRUST 4-11-16	OSTROSKY JOHN & SUSAN TRUSTEES	R06-100-004	95,804	190,419	0	286,223	2,661.87
OVER THE HILL COTTAGE LLC		R06-095-002A	209,400	253,118	0	462,518	4,301.42
OWEN JUDITH E		R06-090-A	138,982	72,426	20,000	191,408	1,780.09
OWEN JUDITH E		R07-049	109,000	0	0	109,000	1,013.70
OWEN JUDITH E		R07-028	25,200	0	0	25,200	234.36
OWEN PHILIP R REBECCA E KATHLEEN		R07-097-C	44,000	26,403	20,000	50,403	468.75
OZYCK THADDEUS P REVOCABLE TRUST	OZYCK THADDEUS P TRUSTEE	U12-007-F	316,440	250,817	26,000	541,257	5,033.69
PAGE DALE		R05-036-A	46,800	86,507	0	133,307	1,239.76
PAGE DONN G	PAGE DARCEY M	R03-075	151,400	432,417	20,000	563,817	5,243.50
PAGE MARTIN H	KATHY L PAGE	R08-006-B	68,696	64,061	20,000	112,757	1,048.64
PAGE MARTIN H	PAGE KATHY L	R08-004	119,744	81,400	0	201,144	1,870.64
PAGE MARTIN H	KATHERINE L PAGE	R08-019	45,120	0	0	45,120	419.62
PAGE MARTIN H	KATHERINE L PAGE	R08-005	114,600	0	0	114,600	1,065.78
PAGE MARTIN H	KATHY L PAGE	R08-006-A	60,384	103,381	0	163,765	1,523.01
PAGE MARTIN H	KATHERINE L PAGE	R06-035-A	36,118	13,477	0	49,595	461.23
PAGE NICHOLAS	PAGE PHIL	R06-059-C	76,824	163,716	0	240,540	2,237.02
PAGE SUSAN MERRY		R07-088	46,400	15,308	0	61,708	573.88
PAIGE ELIZABETH E TRUST OF 1999	PAIGE ELIZABETH E TRUSTEE	U03-007	403,200	108,734	0	511,934	4,760.99
PAIGE ELIZABETH E TRUST OF 1999	PAIGE ELIZABETH E TRUSTEE	U03-008	131,280	2,856	0	134,136	1,247.46
PAINE JUDITH		R05-004	40,248	72,998	0	113,246	1,053.19
PALMER JUDITH G		U02-032-A	196,880	291,001	0	487,881	4,537.29
PALMER RICHARD E	CAROLE A PALMER	U03-013-B	234,000	402,077	0	636,077	5,915.52
PANAGORE PETER B	MICHELLE L MICLETTE	U05-018-A	70,102	170,712	20,000	220,814	2,053.57
PANDER MICHAEL S	LEANNE N PANDER	R04-044-001	377,520	290,722	20,000	648,242	6,028.65
PANDER MICHAEL S & LEANNE N		R04-065-005	174,000	0	0	174,000	1,618.20
PANGBURN DANIEL A & PNINA R		U16-032	73,564	102,849	0	176,413	1,640.64
PAOLILLO JOSEPH	DANA PAOLILLO	R08-029-A02	277,848	279,254	20,000	537,102	4,995.05
PAOLILLO JOSEPH	DANA PAOLILLO	R08-029-A03	119,836	148,309	0	268,145	2,493.75
PARADISE POINT LTD PARTNERSHIP		U13-017-A	626,500	105,511	0	732,011	6,807.70
PARADIS-JONES MARIE B		R07-082-010	46,828	159,344	0	206,172	1,917.40
PARENT JOYCE L	DONELLE PAINE	R04-186	52,298	109,449	20,000	141,747	1,318.25
PARKER PHILIP D & DARLA R		U09-021-P	201,760	157,205	0	358,965	3,338.37
PARKHURST DAVID B JR	CATHLENE PARKHURST	R06-051-A	44,000	130,248	20,000	154,248	1,434.51
PARKHURST MATTHEW C		R04-173-A	57,686	109,686	0	167,372	1,556.56
PARTNER VAUGHN		R07-010-B	40,696	99,413	20,000	120,109	1,117.01
PASCH JOHN R	PASCH PAMELA H	R07-081-020	110,224	158,805	0	269,029	2,501.97
PATERNOSTRO DAVID W & BARBARA E		R04-119-O	231,400	154,738	0	386,138	3,591.08
PATHFINDERS LLC		R06-015	460,800	1,195,117	0	1,655,917	15,400.03
PATHFINDERS LLC		R06-015-A	63,800	0	0	63,800	593.34
PATHFINDERS LLC		R06-013-A	75,160	91,771	0	166,931	1,552.46
PATHFINDERS LLC		R06-013-B	62,060	0	0	62,060	577.16
PAULSEN-HAMILTON HELEN TRUST	C/O JEAN PAULSEN MICHAEL	U15-004	254,200	91,111	0	345,311	3,211.39
PAWLOWSKI MARY		R06-060-001	43,373	125,332	20,000	148,705	1,382.96
PAXTON GREGORY B	WERNER LYNNE D	U15-039	152,000	59,970	0	211,970	1,971.32
PAXTON GREGORY B	WERNER LYNNE D	U15-040	106,500	0	0	106,500	990.45
PCE LLC		U19-003-A	82,300	151,148	0	233,448	2,171.07
PEABODY FAMILY TRUST	PEABODY, ENDICOTT JR. & ANDREA LAMP	R07-081-A05	444,660	428,766	0	873,426	8,122.86
PEABODY FAMILY TRUST	PEABODY, ENDICOTT JR. & ANDREA LAMP TRUSTEE	R07-081-A07	101,322	0	0	101,322	942.29
PEARCE BRADY W	CINDY W PEARCE	R06-052-D	44,028	119,225	20,000	143,253	1,332.25
PEARSON KATHLEEN O	ELLEN F DONATELLI	U10-009-101	80,000	34,446	0	114,446	1,064.35
PEARSON KATHLEEN O		U10-009-102	80,000	34,446	0	114,446	1,064.35
PEASLEE GUY		R05-026-002	30,940	0	0	30,940	287.74
PEASLEE GUY		R07-110-002	27,216	0	0	27,216	253.11
PEASLEE GUY F		R05-061	116,648	0	0	116,648	1,084.83
PEASLEE GUY F		R05-026	60,016	70,227	0	130,243	1,211.26
PEASLEE GUY F		R05-061-008	47,248	170,680	0	217,928	2,026.73
PEASLEE GUY F		R05-061-011	53,548	183,846	0	237,394	2,207.76
PEASLEE MARY E		R06-062-A	35,320	70,652	20,000	85,972	799.54
PEASLEE MARY E		R06-061-A	23,800	0	0	23,800	221.34
PEASLEE MARY E		R06-061	39,800	35,572	0	75,372	700.96
PEASLEE NICHOLE		R06-026	44,700	127,617	0	172,317	1,602.55
PEASLEE SANDRA M	BAILEY LAURIE P	R05-023-A	47,360	62,951	20,000	90,311	839.89
PECK DREW D	PECK ERICA MARIE	R05-050	257,670	722,242	0	979,912	9,113.18
PECK DREW D	PECK ERICA MARIE	R05-051	88,770	0	0	88,770	825.56
PECK FAMILY REALTY TRUST	PECK DAVID A TRUSTEE	R04-169-A	54,000	89,649	0	143,649	1,335.94
PECKHAM THOMAS C	TAMSIN C PECKHAM	U02-011	116,915	51,974	0	168,889	1,570.67
PEDERSEN DOUGLAS L	PEDERSEN NANCY	R01-099-B	39,900	124,636	0	164,536	1,530.18
PEDROSA GERALD J SR REVOCABLE TRUST	PEDROSA MARY GERALD JR & HINES MARY	R05-036	159,600	0	0	159,600	1,484.28
PENMAN, CHAD T.	MELCHREIT, ALLYSON L.	R07-078	65,420	127,467	0	192,887	1,793.85
PEPA ADRIANO G		R06-063-E	47,640	201,323	0	248,963	2,315.36
PEPA TIFFANIE M		R07-082-024	47,696	108,607	20,000	136,303	1,267.62
PERICONI JAMES J		U10-009-201	80,000	48,036	0	128,036	1,190.73
PERKINS RICHARD W	PERKINS KAREN A	R01-071-H	240,964	129,767	0	370,731	3,447.80
PERKINS STAR E	LEWIS KATHLEEN C	R02-003	253,500	163,361	20,000	396,861	3,690.81
PERKINS, KAREN A.		R04-120-009	70,644	0	0	70,644	656.99
PERMUT & BROWNELL REVOCABLE TRUST	PERMUT STEVEN E & BROWNELL ELIZABETH S TTEE	R04-119-K	62,000	225,280	0	287,280	2,671.70
PERREAULT JOHN C	PERREAULT LYNN A	R07-017-003	55,024	316,673	20,000	351,697	3,270.78
PERRY JULIE B	CHARLES S PERRY	R08-029-B01	123,252	351,986	0	475,238	4,419.71
PERRY RICHARD B		R07-057-E	5,029	0	0	5,029	46.77
PERRY, PAUL E.		R06-051-002	61,660	158,530	20,000	200,190	1,861.77

List of Real Estate Owners

Name	Second Owner/Trustee	Map/Lot	Land	Building	Exempt	Total	Tax
PETERS BRYAN D		R03-005-C	26,980	16,330	0	43,310	402.78
PETERS BRYAN D & JULIA F		R03-005-B	45,321	49,515	20,000	74,836	695.97
PETERS MARK D	ANDREA J PETERS	U07-024-A	195,600	192,172	20,000	367,772	3,420.28
PETERS MARK D	ANDREA J PETERS	U07-024-B	198,240	47,571	0	245,811	2,286.04
PETERS MICHAEL J	LATOURETTE LISA	R07-119	40,606	128,348	20,000	148,954	1,385.27
PETERS ROBERT C	DEBORA L PETERS	R06-029-002	46,764	48,007	20,000	74,771	695.37
PETERS ROBERT C	DEBORA L PETERS	R06-029-002T	0	25,538	0	25,538	237.50
PETERS ROBERT C	DEBORA L PETERS	R06-029-003A	0	0	0	0	0.00
PETERS, STACY HATLEY		R06-074-003	143,654	0	0	143,654	1,335.98
PETERSON STANLEY E		R04-142	95,586	72,913	0	168,499	1,567.04
PETRONZIO PAMELA ET AL		U01-086	174,100	77,711	0	251,811	2,341.84
PGC1, LLC		U18-016	40,020	0	0	40,020	372.19
PGC1, LLC		R07-039	157,400	0	0	157,400	1,463.82
PGC1, LLC		U18-015	43,129	0	0	43,129	401.10
PGC1, LLC		R07-002-E17	200,800	496,911	0	697,711	6,488.71
PGC2 LLC		R07-008	183,704	0	0	183,704	1,708.45
PGC2 LLC		U18-023-C	141,440	0	0	141,440	1,315.39
PGC2, LLC		R07-002-B	6,728,800	29,317,000	0	36,045,800	335,225.94
PGC3, LLC		R04-088	144,000	625,820	0	769,820	7,159.33
PGC5 LLC		U18-005-A	179,600	0	0	179,600	1,670.28
PGC5 LLC		U18-023-A	113,715	0	0	113,715	1,057.55
PGC5 LLC		U18-022	154,630	500,000	0	654,630	6,088.06
PGC5 LLC		U18-026	75,392	0	0	75,392	701.15
PGC5 LLC		U18-027	84,480	0	0	84,480	785.66
PGC5 LLC		U18-024	113,715	0	0	113,715	1,057.55
PGC5 LLC		U18-014	170,000	0	0	170,000	1,581.00
PGC5 LLC		U18-004	123,341	0	0	123,341	1,147.07
PGC5 LLC		U18-023-B	135,808	0	0	135,808	1,263.01
PGC5 LLC		U18-005-B	0	0	0	0	0.00
PGC7 LLC		U18-013	561,500	324,180	0	885,680	8,236.82
PHILBROOK JEAN E		U07-005	84,047	145,962	20,000	210,009	1,953.08
PHILIPS ANN A TRUST	PRELLA PHILIPS MCBRIDE TRUST	U15-052	350,800	113,529	0	464,329	4,318.26
PICKUL DAVID C	PICKUL KIMBERLY W	R04-120	138,200	438,592	0	576,792	5,364.17
PICKUL DAVID C	PICKUL KIMBERLY W	R04-120-007	75,400	0	0	75,400	701.22
PICKUL DAVID C	PICKUL KIMBERLY W	R04-120-006	103,640	0	0	103,640	963.85
PIERCE FREDERICK MAIN		R01-058-005	51,978	76,319	26,000	102,297	951.36
PIERCE LYNDA		R01-013	80,116	81,299	0	161,415	1,501.16
PIERCE WAYNE	VERONICA PIERCE	U02-032-B	224,608	150,410	0	375,018	3,487.67
PIERCE WAYNE	VERONICA PIERCE	U02-032-C	186,000	127,449	0	313,449	2,915.08
PIERCE WAYNE E VERONICA L		U07-009	92,471	77,108	0	169,579	1,577.08
PIERCE WAYNE E & VERONICA W		R07-105-016	28,700	156,536	0	185,236	1,722.69
PIKE ROBERT W	ELIZABETH PIKE M	R03-031	241,920	172,215	26,000	388,135	3,609.66
PIKE ROBERT W	ELIZABETH M PIKE	R03-031-T01	0	4,507	0	4,507	41.92
PIKE ROBERT W	ELIZABETH M & WILLIAM D PIKE	R03-034	116,600	0	0	116,600	1,084.38
PIKE ROBERT W	ELIZABETH M PIKE	R03-033-I	62,814	0	0	62,814	584.17
PIKE ROBERT W	ELIZABETH M PIKE	R03-031-T	0	23,862	0	23,862	221.92
PINARD KENNETH E JR	JACQUELYN M PINARD	R03-003-013	138,861	100,239	20,000	219,100	2,037.63
PINCHPENNY, LLC		R06-037-B	155,920	116,059	0	271,979	2,529.40
PINETTE DOLORES J		R06-025	40,100	49,668	0	89,768	834.84
PINKHAM APRIL M BLACKMAN	PINKHAM ANDREW G	R07-082-017	46,884	98,980	20,000	125,864	1,170.54
PINKHAM GARY H	VICTORIA PINKHAM	R06-037-H	61,980	150,509	20,000	192,489	1,790.15
PINKHAM IRREVOCABLE TRUST	KUMIN BARBARA J TRUSTEE	U01-143	168,800	45,269	0	214,069	1,990.84
PINKHAM IRVING J		R09-002-013	54,914	0	0	54,914	510.70
PINKHAM IRVING JAMES		R09-002	61,402	140,588	20,000	181,990	1,692.51
PINKHAM KELO S	GAYLE M PINKHAM	R01-043	155,576	56,402	20,000	191,978	1,785.40
PINKHAM KIM W	SHERIDAN PINKHAM	R03-093	84,150	59,138	20,000	123,288	1,146.58
PINKHAM LYNN A		R06-053-B	39,540	68,224	0	107,764	1,002.21
PINKHAM LYNN ANNE		R06-053-C	29,148	0	0	29,148	271.08
PINKHAM MATTHEW G		R07-082-016	47,948	122,357	0	170,305	1,583.84
PINKHAM MICHAEL A	CATHY S PINKHAM	R07-010-C	33,640	92,646	20,000	106,286	988.46
PINKHAM OWEN H	PINKHAM JUDITH G A	R04-151	188,600	146,747	20,000	315,347	2,932.73
PINKHAM RANDOLPH S & DOROTHY W		R01-100-A	70,088	13,817	20,000	63,905	594.32
PINKHAM RUSSELL E		R05-038	57,800	53,743	20,000	91,543	851.35
PINKHAM SHANNON LEE	BRANDON MICHAEL PINKHAM	R03-018	55,102	124,737	20,000	159,839	1,486.50
PINKHAM TIMOTHY J		R08-019-B4	55,406	404,656	0	460,062	4,278.58
PINSKY HARVEY		U04-004	183,760	121,169	0	304,929	2,835.84
PISANO JANICE B REVOCABLE TRUST AS AMEND	PISANO JANICE B TRUSTEE	R01-075-005	398,417	188,435	20,000	566,852	5,271.72
PITZER JANET C	WILLIAM E PITZER	U10-009-F	80,000	26,173	0	106,173	987.41
PIZZO, EILEEN		U07-002-E04	94,468	235,969	26,000	304,437	2,831.26
PLANTE SERINE MANZI		U16-029	82,799	130,956	0	213,755	1,987.92
PLESCIA MICHAEL J		U12-012	114,289	52,290	0	166,579	1,549.18
PLUESS JEAN DANIEL	PLUESS SUSAN A	R09-009-B	692,580	567,587	0	1,260,167	11,719.55
PLUMMER ALICE LIFE TENANT	KATHERINE PAGE ET AL	R06-035	41,950	67,498	20,000	89,448	831.87
PLUMMER BRUCE C	PLUMMER ELIZABETH T	U02-013	202,300	149,254	0	351,554	3,269.45
PLUMMER CARLTON B REVOCABLE TRUST	PLUMMER CARLTON B & JOAN M TRUSTEE	U09-020	436,000	302,226	0	738,226	6,865.50
PLUMMER GERALD M	NANCY A PLUMMER	U08-022	219,200	69,662	0	288,862	2,686.42
PLUMMER GERALD M	NANCY A PLUMMER	U08-021-003	48,000	0	0	48,000	446.40
PLUMMER KEITH		R07-057	48,200	122,246	0	170,446	1,585.15
PLUMMER TODD A		R07-105-006	43,922	216,876	20,000	240,798	2,239.42
PLUMMER TROY		R07-056-B	29,288	0	0	29,288	272.38
PLUNKETT RICHARD E		R03-039	265,120	193,179	20,000	438,299	4,076.18
PLUNKETT RICHARD E		R03-040	88,800	0	0	88,800	825.84
POE CYNTHIA L		R04-169-C	63,880	116,707	20,000	160,587	1,493.46
POHL CHARLES G		U01-096	398,080	236,516	0	634,596	5,901.74
POINTE OF VIEW PROPERTIES LLC		R04-066	972,000	732,495	0	1,704,495	15,851.80

List of Real Estate Owners

Name	Second Owner/Trustee	Map/Lot	Land	Building	Exempt	Total	Tax
POITRAS PETER D		U14-041	123,952	176,185	20,000	280,137	2,605.27
POITRAS PETER D	MARY JO POITRAS	U14-039	75,270	1,588	0	76,858	714.78
POITRAS PETER D		R08-030-C	45,600	0	0	45,600	424.08
POND MARK RICHARD		U01-111-A	305,200	105,480	0	410,680	3,819.32
POOLE FAMILY IRREVOCABLE TRUST	POOLE STANLEY R TRUSTEE	R07-090	40,000	9,007	0	49,007	455.77
POOLE FAMILY IRREVOCABLE TRUST	POOLE STANLEY R TRUSTEE	R07-092	64,400	0	0	64,400	598.92
POORE NANCY P		R04-053	703,900	95,602	0	799,502	7,435.37
POORE NANCY P		R04-053-A	379,400	63,271	0	442,671	4,116.84
POTTER DAVID B & NEVA K		R07-100-011	312,977	273,548	0	586,525	5,454.68
POTTLE COREY J	POTTLE BRANDY A	R06-060-005	55,836	166,394	0	222,230	2,066.74
POUDER LEONARD H	POUDER GABRIELLE N	R06-074-002	145,958	0	0	145,958	1,357.41
POULTON NICOLE J		U05-007	96,262	89,405	0	185,667	1,726.70
POWERS MICHAEL K	POWERS DELICIA S	R06-037-A	37,134	86,665	0	123,799	1,151.33
PRALL JOHN	KATHRYN PRALL	R08-036-M	277,720	272,789	0	550,509	5,119.73
PRALL RALPH J	GOLJA-PRALL	R08-042-PB	59,740	295,835	26,000	329,575	3,065.05
PRATT BARBARA BAIRD	S JON PRATT	U09-001-F	97,151	197,073	0	294,224	2,736.28
PRATT CHARLES W		R04-116	235,872	25,433	0	261,305	2,430.14
PRATT CHARLES W		R04-118	529,200	881,197	0	1,410,397	13,116.69
PRATTE FAMILY REVOCABLE TRUST	PRATTE STEVEN L & CINDY A TRUSTEES	R07-082-013	46,800	89,030	0	135,830	1,263.22
PRESCOTT BETTY R REV TRUST	SINCLAIR REBECCA R & GRANT TERRY L TRUSTEES	U17-023	122,200	99,922	0	222,122	2,065.73
PRESPARE CHRISTINE E		U08-001	266,000	54,547	0	320,547	2,981.09
PRICE WARREN	PRICE JACQUELYN F	R02-016-B	238,000	144,992	0	382,992	3,561.83
PROGRI GJERGJ		R07-032-009	28,659	0	0	28,659	266.53
PROKOSCH ADAM J		R01-058-006	38,532	0	0	38,532	358.35
PROSCIA RICHARD & CHRISTINA H		R01-066-C	288,284	596,410	20,000	864,694	8,041.65
PULEO, DIEGO	PULEO, VIRGINIA	U09-021-L	188,000	135,021	20,000	303,021	2,818.10
PULKKINEN THOMAS E	SHARON PULKKINEN	R08-007-F	88,977	205,158	0	294,135	2,735.46
PYE LOIS ESTATE OF	PYE RICHARD W PR	U06-014	130,534	69,031	26,000	173,565	1,614.15
QUINLAN ROGER	GEORGEANN QUINLAN	U07-021-A	223,600	136,965	0	360,565	3,353.25
RABIN NANCY BLAIR		U05-012	379,400	128,011	0	507,411	4,718.92
RADCLIFFE CHRISTOPHER J		U14-032	122,000	34,389	0	156,389	1,454.42
RAGAN ROSS H & TRINA M		R05-024-E	75,160	225,095	0	300,255	2,792.37
RAGSDALE III M GRADY	RAGSDALE PATRICIA B	R07-100-022	136,960	0	0	136,960	1,273.73
RAMSEY JOHN		R06-007	30,664	57,850	26,000	62,514	581.38
RANDLETT DIANE L		R01-007	250,270	91,968	0	342,238	3,182.81
RAPELYE MARY LINDA		R02-032-D	63,557	235,304	20,000	278,861	2,593.41
RAPOSA CYNTHIA ANN TRUST 7/8/16	FUREY JOSEPH M & RAPOSA CYNTHIA A TRUSTEES	U01-054-A	40,300	0	0	40,300	374.79
RASSMUSSEN ERIC	RASSMUSSEN SUSAN	R01-036	239,200	240,059	0	479,259	4,457.11
RAWDEN PETER		R03-004-001	234,200	249,140	20,000	463,340	4,309.06
RAWDEN PETER		R03-003-016	49,671	11,962	0	61,633	573.19
RAWDEN PETER		R03-004-002	223,400	0	0	223,400	2,077.62
RAWDEN PETER		R03-004-003	69,756	0	0	69,756	648.73
RAYMOND SHAWN L & ALICIA C		U01-098	585,000	127,631	0	712,631	6,627.47
READ BRIDGET W		U07-020	166,960	64,339	0	231,299	2,151.08
RECORD, NICHOLAS R.	SELMAN, CHRISTINE T.	R07-105-019	44,000	195,016	0	239,016	2,222.85
RED HOUSE TRUST	MINZY CAREN & CARSWELL CHARLES TRTS	U16-020	241,888	129,988	0	371,876	3,458.45
REDMAN LINDA BROWN	REDMAN FRANK E	R07-011	169,916	177,975	26,000	321,891	2,993.59
REED ALAN W	MARTHA L REED	R07-105-002	44,280	193,992	20,000	218,272	2,029.93
REED ARTHUR E	REED PAMELA G	R07-017	59,028	256,259	26,000	289,287	2,690.37
REED BRADFORD	ROBERTA REED	R06-053	46,632	69,323	20,000	95,955	892.38
REED ERIC W & STEPHANIE FLANDERS		R06-052-A02	45,400	149,543	0	194,943	1,812.97
REED EUGENE F	ROXANNE M REED	R03-006-A	54,000	52,900	20,000	86,900	808.17
REED LAURA W REVOCABLE TRUST	SEATON REED A JR & REED LAURA W TRUSTEES	R01-078-A	369,000	232,589	0	601,589	5,594.78
REED MICHAEL E	REED BONNIE L	U12-011	76,622	146,926	20,000	203,548	1,893.00
REED ROBERT A		R01-062	68,174	21,571	20,000	69,745	648.63
REED ROBIN R	JUDITH W REED	U18-030-B	95,950	164,679	20,000	240,629	2,237.85
REED SEATON A JR REVOCABLE TRUST	REED SEATON A JR TRUSTEE	R01-078-C	299,700	0	0	299,700	2,787.21
REEF KNOT ACRES LLC		U12-014	138,912	205,261	0	344,173	3,200.81
REEF KNOT ACRES LLC		U12-009	0	0	0	0	0.00
REEF KNOT ACRES LLC		U12-010	78,369	112,055	0	190,424	1,770.94
REEVE RALPH R		R01-030-A	33,881	93,343	0	127,224	1,183.18
REEVES JAMES R	CAROL A REEVES	R01-071-A	269,368	302,824	0	572,192	5,321.39
REGINO, MICHAEL A.		R07-056-A	44,924	172,436	20,000	197,360	1,835.45
REGO BRIAN R	PATRICIA E REGO	U07-014-A	136,832	94,560	26,000	205,392	1,910.15
REGO MICHAEL		R07-050	85,048	164,646	20,000	229,694	2,136.15
REHM TIMOTHY A		R01-111	94,000	85,715	0	179,715	1,671.35
REHM KATHLEEN J REV TRUST	REHM KATHLEEN J TRUSTEE	R09-010-009B	63,800	0	0	63,800	593.34
REILLY J KEVIN 50%		R04-028-(1)	187,500	63,233	0	250,733	2,331.82
REILLY J KEVIN 50%		R04-029-(1)	15,000	0	0	15,000	139.50
REILLY JOHN KEVIN 2/3 INT	KENT BAILEY MAINE TRUST 1/3 INT	R04-029	15,000	0	0	15,000	139.50
REILLY JOHN KEVIN 1/3 INT	KENT BAILEY MAINE TRUST 2/3 INT	R04-028	187,500	63,233	0	250,733	2,331.82
REIT JANET WILSON		R09-012-B02	94,000	170,006	20,000	244,006	2,269.26
RENY AMY L		R06-018-D	35,224	0	0	35,224	327.58
RENY AMY L		R06-018-C	54,884	401,924	0	456,808	4,248.31
RENY JEAN	RENY VALERIE J	R06-051-001	53,484	115,218	20,000	148,702	1,382.93
RENY JEAN LIVING TRUST	RENY JEAN TRUSTEE	R06-018-BT	312,800	383,552	0	696,352	6,476.07
RENY LINDSAY A		R08-019-B3	44,878	0	0	44,878	417.37
RENY NEAL	JEAN RENY	R06-051	212,136	1,710	0	213,846	1,988.77
RENY NEAL		R06-047-D	51,660	0	0	51,660	480.44
RENY NEAL A	RENY F JEAN	R06-055	44,648	0	0	44,648	415.23
RENY NEAL A		R06-018	42,432	94,183	0	136,615	1,270.52
RENY NEAL A	F JEAN RENY	R06-003-014	123,520	0	0	123,520	1,148.74
RENY NEAL A	RENY JEAN F	R06-010-A06	29,196	0	0	29,196	271.52
RENY NEAL A LIVING TRUST	RENY NEAL TRUSTEE	R06-018-B	305,084	191,433	0	496,517	4,617.61
RENY NEAL A LIVING TRUST	RENY NEAL TRUSTEE	R06-018-BT01	10,000	71,573	0	81,573	758.63

List of Real Estate Owners

Name	Second Owner/Trustee	Map/Lot	Land	Building	Exempt	Total	Tax
RENY NEAL R	JEAN F RENY	R06-003-013A	108,162	337,493	0	445,655	4,144.59
RENZI MARY ANN		U16-028	87,679	197,555	0	285,234	2,652.68
REVERSE MORTGAGE SOLUTIONS INC		U10-005	72,720	63,159	0	135,879	1,263.67
REVOCABLE TRUST 2006 CREATED BY KATSAROS KATSAROS DENISE S TRUSTEE		R01-081	392,464	0	0	392,464	3,649.92
REVOCABLE TRUST CREATED BY MILL SUSAN K 1 MILL SUSAN K TRUSTEE		R01-147-004	283,840	194,135	0	477,975	4,445.17
REVOCABLE TRUST CREATED BY MILL SUSAN K 1 MILL SUSAN K TRUSTEE		R01-147-004A	0	0	0	0	0.00
REYNOLDS G. THOMAS INTERVIVOS TRUST	REYNOLDS MARIANNE C.	R01-041-A	466,800	966,687	0	1,433,487	13,331.43
REYNOLDS GAIL L	REYNOLDS STEPHEN	U04-008-A	0	0	0	0	0.00
REYNOLDS GAIL L	REYNOLDS STEPHEN	U04-025	439,800	79,224	0	519,024	4,826.92
REYNOLDS MICHAEL	MORIN JAMIE	R02-015-A	252,600	343,843	0	596,443	5,546.92
RIBBLE GUY H	JANE M RIBBLE	R08-042-003	63,800	0	0	63,800	593.34
RICE CHRISTOPHER M		U14-035	88,540	86,994	0	175,534	1,632.47
RICE DENNIS		U14-011-A	100,480	78,381	0	178,861	1,663.41
RICE DENNIS E		U07-002-E02	117,946	205,162	20,000	303,108	2,818.90
RICE DENNIS E		U07-002-E	8,886	0	0	8,886	82.64
RICE DENNIS E		U14-001	217,000	31,497	0	248,497	2,311.02
RICE HOLLY SIGRID LARKIN	BREWER HEATHER MARIE LARKIN	U01-147	181,280	52,181	0	233,461	2,171.19
RICE POINT LLC		U17-008	1,211,200	1,668,616	0	2,879,816	26,782.29
RICE ROBERT B	JUNE E RICE	R08-007-002	86,294	103,334	26,000	163,628	1,521.74
RICE SCOTT T		R07-105-025	28,056	0	0	28,056	260.92
RICE TIMOTHY M		R06-048-001	45,540	135,525	0	181,065	1,683.90
RICH DEAN E & ANNE MARIE FAMILY TRUST	RICH DEAN E & ANNE MARIE TRUSTEES	R03-003-025	147,520	169,877	0	317,397	2,951.79
RICHARDSON ALTON P	LINDA L RICHARDSON	R03-021-014	54,380	85,221	26,000	113,601	1,056.49
RICHARDSON ARTHUR		R07-046	55,200	56,563	26,000	85,763	797.60
RICHARDSON WARREN ALFRED	GEORGE ALBERT RICHARDSON	U01-032	610,100	66,349	0	676,449	6,290.98
RICHARDSON WARREN ALFRED	RICHARDSON GEORGE ALBERT	U01-032-A	0	0	0	0	0.00
RICHTER JOYCE D & JAMES J		U06-024	528,000	957,509	0	1,485,509	13,815.23
RICKEMAN, VIRGINIA SHEPARD		R07-105-010	44,392	171,379	20,000	195,771	1,820.67
RIDEOUT MARY ANN		R08-053-A	61,713	98,711	20,000	140,424	1,305.94
RIEMANN PAUL A	JOY R RIEMANN	R05-056-003	239,000	257,844	20,000	476,844	4,434.65
RIGGENS ARTHUR L	TRACEY S RIGGENS	R07-082-021	52,456	193,482	20,000	225,938	2,101.22
RIML PAMELA	RIML RONALD	U17-041	106,880	224,999	26,000	305,879	2,844.67
RIORDAN ROBIN PETER	RIORDAN SUSAN	U07-002-E06	90,942	247,852	0	338,794	3,150.78
RIOUX JOAN SEWALL		R06-001-A01	64,280	169,216	0	233,496	2,171.51
RIOUX JOAN SEWALL		R06-001-A	126,000	0	0	126,000	1,171.80
RIOUX JOAN SEWALL		R06-004	108,400	0	0	108,400	1,008.12
RIPLEY MARY M ET AL 50%	MERTON JOSEPH B ET AL 50%	U01-081	487,594	53,819	0	541,413	5,035.14
RIPLEY NICHOLAS M		R08-019-B2	58,940	95,749	0	154,689	1,438.61
RIPLEY PETER	RIPLEY MARY	R09-002-006	70,752	171,655	20,000	222,407	2,068.39
RITTALL JOAN M		R06-024	238,950	378,682	26,000	591,632	5,502.18
RITTALL SCOTT A		R06-024-A	132,800	99,038	20,000	211,838	1,970.09
ITTERSHAUS BRIAN	KATHERINE A RITTERSHAUS	R01-049-A	132,300	77,339	20,000	189,639	1,763.64
ITTERSHAUS DORIS-ANNE PR	ITTERSHAUS WILLIAM ESTATE OF	R01-049	204,400	67,152	0	271,552	2,525.43
ITTERSHAUS WILLIAM	GRETCHEN RITTERSHAUS ET AL	R01-050	64,044	3,024	0	67,068	623.73
ITTERSHAUS WILLIAM	GRETCHEN RITTERHAUS ET AL	R01-051	39,200	0	0	39,200	364.56
RIVER BEND HOMEOWNERS		R06-083-C	5,953	0	0	5,953	55.36
RIVER ORCHARDS LLC		R04-065-009A	76,253	0	0	76,253	709.15
RIVER ORCHARDS, LLC		R04-065-A	1,869,600	267,538	0	2,137,138	19,875.38
RIVER TUNE LLC		R04-063	720,800	194,741	0	915,541	8,514.53
RIVERS CHRISTINA LYN C		U01-033	218,800	0	0	218,800	2,034.84
RIVERS CHRISTINA LYN C		U01-030	481,140	143,124	0	624,264	5,805.66
RIVERS CHRISTINA LYN C		U01-030-A	0	0	0	0	0.00
RIVERSIDE REALTY TRUST	FAGAN TANJA J TRUSTEE	R01-126-A	355,000	138,161	0	493,161	4,586.40
RJK REALTY TRUST		R05-067-013	61,944	0	0	61,944	576.08
ROBBINS MATTHEW & KELLY		U04-014	228,800	72,088	0	300,888	2,798.26
ROBERTS ELISSA J		R01-067-A	43,037	0	0	43,037	400.24
ROBERTS JIMMIE		R01-099-E	17,808	0	0	17,808	165.61
ROBERTS LYNDON J	ROBERTS MARGARET K	R01-123	53,517	207,904	20,000	241,421	2,245.22
ROBERTS MICHAEL A	CAROLINE G ROBERTS	R07-001-001	54,038	391,195	0	445,233	4,140.67
ROBERTS PAUL G	HEPBURN JULIE	R08-042-Q01	118,520	269,159	0	387,679	3,605.41
ROBERTS REBECCA S	MCDOUGALL MOORE KATHRYN	R07-001	107,372	138,598	0	245,970	2,287.52
ROBERTS ROBERTA J		R01-067	51,197	142,416	20,000	173,613	1,614.60
ROBERTS SCOTT W		R01-067-B	43,510	0	0	43,510	404.64
ROBERTS-FONSECA PATRICIA		R01-099-F	29,456	0	0	29,456	273.94
ROBERTS-JACOBS MAILY KRISTINA		R01-099-D	30,464	0	0	30,464	283.32
ROBERTSON ROBERT A	LINDA H ROBERTSON	R06-057-A	44,000	101,662	20,000	125,662	1,168.66
ROBICHAUD JAMES D & SHARI N		R07-100-025	86,190	0	0	86,190	801.57
ROBISON PETER J		R01-061-D	223,600	157,018	20,000	360,618	3,355.73
ROCHE TINA L		U09-024	133,800	45,145	0	178,945	1,664.19
ROCKY POINT ASSOCIATION INC		R01-071-Z	0	0	0	0	0.00
RODRICK LAURENCE A & MARY JEAN		R04-128	137,190	91,789	0	228,979	2,129.50
RODRIGUEZ RICHARD	CATASSI AUDREY F	R07-015-008	46,156	156,586	20,000	182,742	1,699.50
RODRIGUEZ RICHARD	CATASSI AUDREY F	R07-015-005	12,348	0	0	12,348	114.84
ROEMER LINDA L		R04-119-B	182,160	0	0	182,160	1,694.09
ROFE SHARON B		R01-074-B	388,512	796,003	0	1,184,515	11,015.99
ROGERS ELIZABETH	ROGERS WILLIAM L SR	R07-037-B	29,880	55,536	20,000	65,416	608.37
ROLLET JOHN CHARLES	ROLLET DEENA KRISTINE	R09-012-F	84,032	0	0	84,032	781.50
ROLLINS BIRCHELL 40% INT	JLC REALTY 60% INT	R08-037-A	196,368	153,037	0	349,405	3,249.47
ROMAN, MARILYN W.	ROMAN, EDMUND J.	R01-092	276,160	108,302	0	384,462	3,575.50
RONDINA FRANCINE	THOMAS RONDINA	U06-016-C	70,752	99,227	20,000	149,979	1,394.80
ROOS ELISABETH T REV TRUST 2002	ROOS ELISABETH TOBY TRUSTEE	U06-008	561,500	375,829	0	937,329	8,717.16
ROSCOE KATHLEEN M 2015 RVCBL TRUST	ROSCOE KATHLEEN M TRUSTEE	R09-002-007	53,012	0	0	53,012	493.01
ROSCOE KATHLEEN M 2015 RVCBL TRUST	ROSCOE KATHLEEN M TRUSTEE	R09-002-008	72,376	237,772	0	310,148	2,884.38
ROSE DONALD MCG		R08-001-A	154,900	91,046	0	245,946	2,287.30
ROSENBAUM WILLIAM J & JODY S		R03-001	289,440	163,466	0	452,906	4,212.03

List of Real Estate Owners

Name	Second Owner/Trustee	Map/Lot	Land	Building	Exempt	Total	Tax
ROSENBLATT MICHAEL S 2016 REV TRST	ROSENBLATT MICHAEL & PATRICIA TRSTEEES	R09-010-006	804,400	303,948	0	1,108,348	10,307.64
ROSENBLUM MARVIN		U15-008	244,992	124,009	20,000	349,001	3,245.71
ROSENFELD HOWARD	ROSENFELD MARY JANE	R02-016-A	228,720	250,306	0	479,026	4,454.94
ROSS CT & MA LIVING TRUST	ROSS GAIL M TRUST	U01-106	363,210	78,679	0	441,889	4,109.57
ROSS CT & MA LIVING TRUST	ROSS GAIL M TRUST	U01-107	0	0	0	0	0.00
ROSS RONALD A	KRAEUTER FREDERICK L	R05-055	85,406	263,809	0	349,215	3,247.70
ROSS RONALD A	KRAEUTER FREDERICK L	U08-016-D	227,680	60,388	0	288,068	2,679.03
ROSS, RONALD A.	KRAEUTER, FREDERICK L.	R05-056-B05	0	0	0	0	0.00
ROTHAUG DEBORAH J	ROTHAUG STEPHEN	U10-025-C	75,218	142,713	0	217,931	2,026.76
ROURKE RICHARD & CLAUDIA TRUST	ROURKE RICHARD B & CLAUDIA TRUSTEES	U09-001-HA	87,542	201,237	0	288,779	2,685.64
ROURKE RICHARD B	CLAUDIA B ROURKE	U09-001-D	81,354	0	0	81,354	756.59
ROWE FAMILY TRUST	ROWE HENRY C & GRACE B TRUSTEES	R03-010	73,464	96,318	0	169,782	1,578.97
ROWE FAMILY TRUST	ROWE HENRY C & GRACE B TRSTEEES	R03-011	69,868	0	0	69,868	649.77
ROYALL PATRICIA INNESS		U17-006	55,440	103,932	0	159,372	1,482.16
ROYALL ROAD REALTY TRUST	FALLON CATHERINE & CHRISTOPHER TRUSTEES	R09-002-001	71,564	143,230	0	214,794	1,997.58
ROYALL WILLIAM M		R09-006	561,000	378,597	0	939,597	8,738.25
RUBICAM STEPHEN M	RUBICAM CHRISTINE C	U11-004	485,250	258,969	0	744,219	6,921.24
RUMERY JAMES S	SANDRA L RUMERY	R03-050-008	75,972	106,881	26,000	156,853	1,458.73
RUMSEY BARBARA		U17-003	57,180	151,512	20,000	188,692	1,754.84
RUSH MICHAEL F & MARY K		U01-127	157,600	60,554	0	218,154	2,028.83
RUSH RICHARD P		R04-081	319,600	410,099	0	729,699	6,786.20
RUSH VIRGINIA A IRREVOCABLE TRUST	BERTRAND MARY ELLEN	U01-091	406,500	90,264	0	496,764	4,619.91
RUSHTON STEVEN P 2017 REVOCABLE TRUST S/	RUSHTON BETH & STEVEN TRUSTEES	R06-038-001	79,800	143,015	0	222,815	2,072.18
RUSSELL BRUCE D	DEBORAH E RUSSELL	R03-047-A	85,980	225,393	0	311,373	2,895.77
RUSSELL EVAN C	LAURA RUSSELL B	R04-082	7,089	0	0	7,089	65.93
RUSSELL EVAN C	LAURA B RUSSELL	R04-082-001	98,134	87,657	0	185,791	1,727.86
RUSSELL EVAN C	LAURA RUSSELL	R04-082-002	78,390	0	0	78,390	729.03
RUSSELL GREGORY ETAL		R08-042	102,840	0	0	102,840	956.41
RUSSELL HEIDI		R07-051-A	44,000	68,970	20,000	92,970	864.62
RUSSELL KENNETH B REV TRUST	RUSSELL ELIZABETH & CARTER WILLIAM	R08-038-B	387,300	355,802	26,000	717,102	6,669.05
RUSSELL ROBERT D		U11-020	85,794	239,515	20,000	305,309	2,839.37
RUSSELL WINSLOW H	INGEBORG RUSSELL	R09-002-017	74,000	185,557	20,000	239,557	2,227.88
RWH INVESTMENTS LLC		U07-012-C	910,516	1,148,155	0	2,058,671	19,145.64
RYAN JOHN J & SHARON B	JOHN D & NICOLE A FIEGENER	R04-044-002	298,828	422,562	26,000	695,390	6,467.13
RYDER GRACE S TRUST	GRACE S RYDER TRUSTEE	U03-024	403,200	72,641	0	475,841	4,425.32
RYDER SAND & GRAVEL LLC		R07-035-B	91,504	0	0	91,504	850.99
RYDER SAND & GRAVEL LLC		R07-082	198,184	0	0	198,184	1,843.11
SAINDON CONNIE TRUST	SAINDON CONNIE TRUSTEE	U02-005-C	56,020	78,794	0	134,814	1,253.77
SALORIO STEPHEN M		U11-007-A	460,200	198,615	20,000	638,815	5,940.98
SALTER CHARLES W	SALTER ROBERT W	U15-016	211,200	98,529	0	309,729	2,880.48
SALTER MAINE NOMINEE TRUST	SALTER RONALD & MONIKA TRUSTEES	U04-018	361,120	106,039	0	467,159	4,344.58
SALTER MAINE NOMINEE TRUST	SALTER RONALD & MONIKA TRUSTEES	U04-030	96,800	11,185	0	107,985	1,004.26
SALTER MONIKA (MAINE) NOMINEE TRUST	SALTER MONIKA TRUSTEE	U04-036	173,840	0	0	173,840	1,616.71
SAMARAS ANDREW	SAMARAS CAROLYN L	R06-093-004	226,400	251,860	0	478,260	4,447.82
SAMPLE DEBORAH P		R01-060-001	86,294	178,689	0	264,983	2,464.34
SANBORN ROBERT B	LUCINDA A SANBORN	R06-103-005	106,680	269,906	26,000	350,586	3,260.45
SANDBERG WILLIAM & HEIDI		U17-040	65,140	192,173	20,000	237,313	2,207.01
SANDLER CARL M	SANDLER SUSAN J	R07-100-014	336,600	434,003	0	770,603	7,166.61
SANDSTROM JOAN M ET AL		R07-055-A	39,800	114,743	20,000	134,543	1,251.25
SANTONE LINDA S		R03-061-B	176,956	0	0	176,956	1,645.69
SASSAMAN RICHARD L	SARAH R SASSAMAN	R08-045-A05	495,856	164,278	0	660,134	6,139.25
SAUDEK SUSAN HARRIS		R04-037-B	401,872	401,166	0	803,038	7,468.25
SAUNDERS ROGER I REV TRUST	SAUNDERS ROGER I TRUSTEE	R06-095-001	248,000	274,478	0	522,478	4,859.05
SAVAGE JOHN & SHANE		R01-001	211,000	218,881	0	429,881	3,997.89
SAVASTANO JEFFREY JR		U17-002	65,300	88,195	0	153,495	1,427.50
SAVASTANO JEFFREY W		U17-001-B	75,160	335,106	20,000	390,266	3,629.47
SAWYER SCOTT	FITZPATRICK LEAH	U10-009-202	80,000	54,848	0	134,848	1,254.09
SAWYER SCOTT J	FITZPATRICK LEAH M	U10-009-LB04	70,000	27,017	0	97,017	902.26
SAWYER SCOTT J	FITZPATRICK LEAH M	U10-009-LB05	70,000	27,017	0	97,017	902.26
SAWYER SCOTT J	FITZPATRICK LEAH M	U10-009-204	40,000	19,688	0	59,688	555.10
SAWYERS ISLAND IMPROVEMENT SOC		R04-034	20,316	85,139	0	105,455	980.73
SCAGLIONE SALVATORE W	RUSSELL D HEACOCK	R01-055	85,440	136,898	0	222,338	2,067.74
SCANLON JOANNE MCQUARRIE		R04-035	53,700	28,649	0	82,349	765.85
SCANMED LIMITED		R08-001-C	112,800	140,722	0	253,522	2,357.75
SCARBOROUGH JERALD M	PAULA M SCARBOROUGH	R06-052-A04	47,220	149,485	20,000	176,705	1,643.36
SCHABERG, SUSAN H.		U10-009-A	152,000	143,447	0	295,447	2,747.66
SCHAMBRA LIVING TRUST 9-25-08	SCHAMBRA FRANK G & ALICE J TRUSTEES	R01-074-008	377,520	951,863	0	1,329,383	12,363.26
SCHAPPA JOSEPH F TRUST AGREEMENT	SCHAPPA JOSEPH F TRUSTEE	R04-119-A	236,000	0	0	236,000	2,194.80
SCHIMERT GEORGE		U06-005-004	136,832	132,976	0	269,808	2,509.21
SCHIPANI DAVID A	FIGUEROA MARIA L	U10-009-ST	56,000	19,769	0	75,769	704.65
SCHMID MATTHEW J	PATRICIA C SCHMID	R06-052-A01	46,240	144,549	20,000	170,789	1,588.34
SCHMIDT CARL	LUCY A SCHMIDT	R06-097	46,800	115,700	20,000	142,500	1,325.25
SCHONECK SYLVIA & CARLYN SMITH TRUST	SCHONECK SYLVIA TRUSTEE	R06-048-D	23,800	0	0	23,800	221.34
SCHOPPER MARLYN	MARIE E SCHOPPER	R06-105-A	31,444	56,186	0	87,630	814.96
SCHRIESHEIM LINDA M	O'KEEFE ARLINE H	R07-105-021	28,112	0	0	28,112	261.44
SCHUBERT PATRICIA W		R01-074-001	420,000	421,021	0	841,021	7,821.50
SCHUBERT WILLIAM E	SCHUBERT SANDRA K	R06-016-001	67,736	350,744	20,000	398,480	3,705.86
SCHUBERT, WILLIAM E.	SCHUBERT, SANDRA K.	R06-016-002	67,200	4,639	0	71,839	668.10
SCHWEHM HENRY R	KATHERINE M SCHWEHM	R03-069	96,200	110,088	20,000	186,288	1,732.48
SCHYBERG ROBERT B	DIANE J SCHYBERG	R04-117	207,996	0	0	207,996	1,934.36
SCHYBERG ROBERT B	SCHYBERG DIANE J	R04-117-001	162,944	0	0	162,944	1,515.38
SCHYBERG ROBERT B	DIANE J SCHYBERG	R04-117-002	164,608	0	0	164,608	1,530.85
SCHYBERG ROBERT B	DIANE J SCHYBERG	R04-117-003	164,992	0	0	164,992	1,534.43
SCHYBERG ROBERT B	DIANE J SCHYBERG	R04-117-005	171,664	0	0	171,664	1,596.48
SCHYBERG ROBERT B	SCHYBERG DIANE J	R04-117-004	208,168	527,036	0	735,204	6,837.40

List of Real Estate Owners

Name	Second Owner/Trustee	Map/Lot	Land	Building	Exempt	Total	Tax
SCORCIA DESIREE		R02-031-D	256,000	178,958	0	434,958	4,045.11
SCORCIA JOSEPH	BARBARA SCORCIA	R02-031-B	260,000	242,138	20,000	482,138	4,483.88
SCOTT III GUY F	SCOTT CHERIE	R06-103-001B	123,126	428,467	20,000	531,593	4,943.81
SCOTT NICHOLAS R	SCOTT AMANDA E	R06-065-C	44,000	94,096	0	138,096	1,284.29
SCOTT ROBERT M		R02-025-D	234,504	10,631	0	245,135	2,279.76
SCOTT ROBERT M		R02-031-A	155,862	406,680	0	562,542	5,231.64
SCRIBNER LUCILLE Y		U06-001	229,000	282,840	0	511,840	4,760.11
SCRUGGS FRANK P JR	SCRUGGS FLOYDETTE C	R07-100-017	149,760	0	0	149,760	1,392.77
SCRUTON DANIELLE N		U04-007-004	202,000	241,108	0	443,108	4,120.90
SCULLY SUSAN W LIVING TRUST 10/20/2016	SCULLY JAMES J TRUSTEE	R03-041	281,560	0	0	281,560	2,618.51
SCULLY SUSAN W LIVING TRUST 10/20/2016	SCULLY JAMES J TRUSTEE	R03-043	38,000	0	0	38,000	353.40
SEARCY PATSY G		R04-071	228,600	92,689	0	321,289	2,987.99
SEARS SHEILA E		R05-061-001	44,028	55,848	0	99,876	928.85
SEAYRE LLC		U01-050	378,550	86,572	0	465,122	4,325.63
SEAYRE LLC		U01-050-A	0	0	0	0	0.00
SENAY MARCEL N LIVING TRUST		U01-149	156,480	64,036	0	220,516	2,050.80
SENECAL HARRY J & MIGLIOZZI SHARON A	RICCI JAMES E & RICCI TRACY L	R04-074	291,000	363,328	26,000	628,328	5,843.45
SEQUOIA REALTY TRUST	SLATTERY CHRISTINE A TRUSTEE	U17-020	86,044	425,107	0	511,151	4,753.70
SERINO RICHARD A	SERINO TERRI-ANN	R04-005-D	1,444	0	0	1,444	13.43
SERINO RICHARD A	TERRY-ANN C SERINO	R07-077-002	45,008	203,099	0	248,107	2,307.40
SEWALL KENNETH T	SEWALL JAMES J & JANICE A	R07-059	29,547	0	0	29,547	274.79
SEYBOLD PATRICIA B	HAGAN THOMAS G	R07-117	276,112	226,373	0	502,485	4,673.11
SEYMOUR SUSAN LATHBURY	VINCENT T LATHBURY	U05-017	151,543	102,846	0	254,389	2,365.82
SHABLOM NANCY ELLIS LIVING TRUST		R01-074-003	352,490	252,928	0	605,418	5,630.39
SHAHAN MELVIN R	EVELYN SHAHAN	R01-119	87,360	147,160	20,000	214,520	1,995.04
SHAHAN MELVIN R	EVELYN SHAHAN	R01-120	39,700	0	0	39,700	369.21
SHAHAN MELVIN R	SHAHAN EVELYN L	R01-079-009	41,724	0	0	41,724	388.03
SHAUCK ROBERT BARRY		R07-C100-005	80,000	183,234	20,000	243,234	2,262.08
SHAW EDWARD C	ELIZABETH A SHAW	U06-012-B01	166,560	200,737	20,000	347,297	3,229.86
SHEA MARK R	BRENDA A SHEA	R07-105-011	28,448	0	0	28,448	264.57
SHEA WILLIAM J	SUSAN M SHEA	U04-016	384,600	644,928	0	1,029,528	9,574.61
SHECKLEY WILLIAM JASON		R04-075	113,920	153,305	0	267,225	2,485.19
SHEPP JUNE L LIVING TRUST	SHEPP JUNE L & BRYAN E TRUSTEES	R05-056-001	242,800	291,206	20,000	514,006	4,780.26
SHERBURNE R SCOTT		R05-025-H	44,476	115,925	20,000	140,401	1,305.73
SHERBURNE STUART W	FRANCES F SHERBURNE	U14-028	99,070	98,985	26,000	172,055	1,600.11
SHERBURNE WILLIAM		R06-048-002	67,360	272,810	20,000	320,170	2,977.58
SHERMAN ALFRED B		R07-012	199,680	96,272	0	295,952	2,752.35
SHERMAN ALFRED B JR		R07-012-D	39,173	85,084	0	124,257	1,155.59
SHERMAN ALFRED JR		R07-013	59,700	204,173	26,000	237,873	2,212.22
SHERMAN GAGE C D		R05-031-A	2,240	0	0	2,240	20.83
SHERMAN LINDA		R07-012-C	38,332	0	0	38,332	356.49
SHERMAN MARK A	SUZANNE K SHERMAN	R01-029-D	54,228	125,589	20,000	159,817	1,486.30
SHERMAN MICHAEL		R07-012-E	37,520	0	0	37,520	348.94
SHERMAN PAUL M LIVING TRUST	SHERMAN PAUL M TRUSTEE	R07-012-B	33,768	0	0	33,768	314.04
SHERMAN PETER M		R08-026	534,000	372,583	0	906,583	8,431.22
SHERMAN PETER MICHAEL		R08-027	482,400	300	0	482,700	4,489.11
SHERMAN ROBERT W		R01-119-B	47,149	19,965	20,000	47,114	438.16
SHERRILL CATHARINE W		U16-040	131,366	193,901	20,000	305,267	2,838.98
SHERRILL CATHARINE W		U16-041	0	0	0	0	0.00
SHIBLES MARCELLA M		R07-015-009	28,560	0	0	28,560	265.61
SHIP BELLE REALTY TRUST	OLGA JANEEN MORIN TRUSTEE	U08-029	0	0	0	0	0.00
SHOCKLEY DOYLE W	LINDA S SHOCKLEY	R09-010-003B	870,420	809,460	0	1,679,880	15,622.88
SHRUHAN RONALD N	SHRUHAN CYNTHIA M	R07-081-A04	412,680	0	0	412,680	3,837.92
SHUBERT CAROLYN E		R03-030-003	73,675	124,476	20,000	178,151	1,656.80
SHUBERT CAROLYN E		R03-030-001	40,219	0	0	40,219	374.04
SHUBERT CAROLYN E		R03-030-005	61,848	0	0	61,848	575.19
SHUBERT LUCIE H		R03-030-002	66,240	113,691	0	179,931	1,673.36
SICKLES DANIEL & MARGARET TRUST		R04-184	85,816	101,340	0	187,156	1,740.55
SIGNORIN JAMES		R07-063-005	31,360	0	0	31,360	291.65
SILVARIA CHRISTOPHER S	SILVARIA LORIE A	R07-069-B	38,702	101,788	20,000	120,490	1,120.56
SILVERS LON H	JANICE A SILVERS	R01-079-010	38,874	0	0	38,874	361.53
SIMARD PHILIP A	SIMARD JANET	R07-081-A09	291,680	392,549	20,000	664,229	6,177.33
SIMMONS BRADLEY D	JULIE G SIMMONS	U14-034	150,550	152,233	20,000	282,783	2,629.88
SIMMONS BRADLEY D	SIMMONS JULIA G	U14-036	94,468	209,932	0	304,400	2,830.92
SIMMONS LAURIE S	RICHARD G SIMMONS	R06-019-A	45,400	200,241	20,000	225,641	2,098.46
SIMMONS LINCOLN S		R06-046-A	54,228	126,696	0	180,924	1,682.59
SIMMONS QUINCEY R	FISH STEVEN T	R07-040	61,640	76,049	0	137,689	1,280.51
SIMMS CHRISTINE E	ELAINE SIMMS	U06-002-B	211,000	79,867	0	290,867	2,705.06
SIMPSON MARTHA L		U01-014	388,900	60,622	0	449,522	4,180.55
SINCLAIR DAVID A		U08-009-A	148,000	41,758	0	189,758	1,764.75
SINCLAIR DAVID A		U09-022-A	196,560	33,102	0	229,662	2,135.86
SIROIS ALBERT C	SIROIS SHIRLEY J	U08-019	290,200	176,600	20,000	446,800	4,155.24
SIROIS ASSOCIATES		U08-020	265,960	60,641	0	326,601	3,037.39
SIROIS JOYCE		U17-039	67,480	192,912	26,000	234,392	2,179.85
SIROIS JOYCE		R04-135	145,280	85,707	0	230,987	2,148.18
SIROIS SUZANNE		R06-100-010	98,762	195,937	20,000	274,699	2,554.70
SJOSTROM FAMILY COTTAGE TRUST	SJOSTROM ERIC R NILS S & KRIS S TRUSTEES	U08-013	245,000	43,492	0	288,492	2,682.98
SJOSTROM FAMILY COTTAGE TRUST	SJOSTROM ERIC R NILS S & KRIS S TRUSTEES	U08-013-001	50,520	0	0	50,520	469.84
SLADE DUNCAN W	FRAAS GAYLE	R05-067-010	77,654	204,520	0	282,174	2,624.22
SLATER QUALIFIED PERS RES TRUST	SLATER CRAIG D & COLLEEN TRUSTEES	R07-074-B	560,000	796,658	0	1,356,658	12,616.92
SLATER QUALIFIED PERS RES TRUST	SLATER CRAIG D & COLLEEN TRUSTEES	R07-074-A	84,552	0	0	84,552	786.33
SLAYTON JEFFREY P	SLAYTON BARBARA Y	U01-130	374,000	355,479	0	729,479	6,784.15
SLAYTON RICHARD L		U01-108	283,500	74,036	0	357,536	3,325.08
SLAYTON ROBERT M		U01-128	290,000	93,635	0	383,635	3,567.81
SLAYTON ROBERT M		U01-129	0	0	0	0	0.00

List of Real Estate Owners

Name	Second Owner/Trustee	Map/Lot	Land	Building	Exempt	Total	Tax
SLAYTON ROGER W		U01-109	294,000	25,274	0	319,274	2,969.25
SLEDGE MATTHEW		R06-003-012B	96,418	260,100	0	356,518	3,315.62
SLUPSKI ROBERT H	DEBRA J SLUPSKI	R08-042-001	88,496	318,718	20,000	387,214	3,601.09
SMALE DAVID B	SMALE BETZAIDA	R08-007-C	72,290	157,193	26,000	203,483	1,892.39
SMALLEY KERRY A	CINDY H SMALLEY	R07-010-E	46,492	176,557	20,000	203,049	1,888.36
SMIGIELSKI JOHN B	TERESE A SMIGIELSKI	R04-010-A	50,732	55,893	0	106,625	991.61
SMIGIELSKI JOHN B	TERESE A SMIGIELSKI	R04-010-B	0	0	0	0	0.00
SMITH ANN F	SMITH MATTHEW F	U03-029	436,800	183,353	20,000	600,153	5,581.42
SMITH ARLENE G LIVING TRUST DTD 6/11/96	SMITH ARLENE G TRUSTEE	R01-078	422,800	215,701	20,000	618,501	5,752.06
SMITH FLOYD FAMILY TRUST	SMITH R LOUIS	U01-049	656,360	80,716	0	737,076	6,854.81
SMITH FLOYD FAMILY TRUST	SMITH R LOUIS	U01-049-A	0	0	0	0	0.00
SMITH FLOYD FAMILY TRUST	SMITH R LOUIS	U01-051-B	0	0	0	0	0.00
SMITH FRANCIS J JR	SMITH LAURA ANDERSON	R01-058-009	42,218	0	0	42,218	392.63
SMITH GEOFF		U18-032	0	0	0	0	0.00
SMITH GEOFFREY C		U02-005-D	57,830	118,031	20,000	155,861	1,449.51
SMITH HARVEY L		R05-002	91,756	1,700	0	93,456	869.14
SMITH HARVEY L		R06-031-C	43,400	0	0	43,400	403.62
SMITH JANE G		R03-041-A	298,840	447,434	20,000	726,274	6,754.35
SMITH JANE G		R03-021-006	79,404	0	0	79,404	738.46
SMITH JEDD RUSSELL		R07-010	30,212	0	0	30,212	280.97
SMITH JENNIFER L	HAZEN SMITH	R03-091	104,640	251,690	20,000	336,330	3,127.87
SMITH JOANNE THE 2006 REVOC TRUST	SMITH JOANNE TRUSTEE	R01-092-A	252,400	196,497	0	448,897	4,174.74
SMITH LISA L		R04-163	48,300	84,595	0	132,895	1,235.92
SMITH MARK I	BRIGITTE M SMITH	R06-074-001	241,260	303,894	20,000	525,154	4,883.93
SMITH RALPH C	SMITH ELENA G	R04-012	38,382	109,786	0	148,168	1,377.96
SMITH URSULA		R02-031-001	96,730	132,586	20,000	209,316	1,946.64
SMITH WENDY R TRUST FBO SMITH CHARLES L	LEWIS KEELEY S TRUSTEE	R07-062	47,600	0	0	47,600	442.68
SMITH WILLIAM N	DORIS ANN SMITH	R06-036-A	31,291	70,017	20,000	81,308	756.16
SMITH, ROXANNE G.		R07-032-011	73,000	244,515	0	317,515	2,952.89
SMUGGLERS COVE INN INC		U06-011	828,650	1,299,487	0	2,128,137	19,791.67
SMYTH JAMES B & SANDRA L		R06-068-G	102,589	150,453	20,000	233,042	2,167.29
SNEAD BENJAMIN F	MARYANN D SNEAD	R08-029-003	156,800	291,337	0	448,137	4,167.67
SNIDER, TINA S. REVOCABLE TRUST		U17-008-001	335,200	1,003,406	0	1,338,606	12,449.04
SNIDER, TINA S. REVOCABLE TRUST		U17-008-002	83,070	0	0	83,070	772.55
SNOW GLENN C	SNOW SUSAN V	R06-100-002	73,486	0	0	73,486	683.42
SNOW MARTHA BOSTON		R08-018	69,450	42,000	20,000	91,450	850.49
SNOW, FRED W		U02-029	139,075	32,979	0	172,054	1,600.10
SOKOL LARRY & LISA		U01-069	79,300	0	0	79,300	737.49
SOKOL LARRY & LISA		U01-067	361,000	226,144	0	587,144	5,460.44
SOLER DONALD P	SOLER MARCIA R	U15-049	137,907	140,089	20,000	257,996	2,399.36
SOLER RAYMOND J	SONIA SOLER	U14-018	72,254	93,894	26,000	140,148	1,303.38
SORENSEN TRUST	SORENSEN ROBIN G	R03-021-013	94,702	190,167	0	284,869	2,649.28
SOULE AUDREY, GEYER APRIL	TOZIER DAWN & JOEL	R01-032	48,000	81,668	20,000	109,668	1,019.91
SOUTH JONATHAN W	DORIS ANN SOUTH	R04-064-A	599,700	188,943	20,000	768,643	7,148.38
SOUTHWICK PETER A	JEAN L ROSENBERG	R05-067-007	59,740	0	0	59,740	555.58
SOUTHWICK PETER A	JEAN L ROSENBERG	R05-067-001	113,909	0	0	113,909	1,059.35
SOUTHWICK PETER A	JEAN L ROSENBERG	R05-067-002	131,200	151,054	0	282,254	2,624.96
SPANG LINDA S	H AUSTIN SPANG IV	U04-007-006	149,760	0	0	149,760	1,392.77
SPAULDING LUCY ANN		U04-007-007	141,850	183,025	0	324,875	3,021.34
SPAULDING LUCY ANN		R09-012-A	99,060	0	0	99,060	921.26
SPAULDING PAUL P & JULIA A		U02-017	521,900	238,647	0	760,547	7,073.09
SPAULDING PAUL P & JULIA A		U02-033	5,127	0	0	5,127	47.68
SPEAR DEBRA J		R07-039-C	37,291	57,109	20,000	74,400	691.92
SPEAR JANE G		R08-007-M	89,170	151,969	20,000	221,139	2,056.59
SPEAR RODMAN G & DIANE L		R07-077-003	44,980	210,619	0	255,599	2,377.07
SPEED SUZANNE E		R01-099	75,200	155,817	20,000	211,017	1,962.46
SPENCER ROBIN L & THERESA A		R06-100-016	299,200	1,058,261	0	1,357,461	12,624.39
SPILLANE KEVIN	HEIL PAMELA S	R08-042-R01A	42,874	0	0	42,874	398.73
SPINNEY BERNICE M	THOMPSON MICHAEL R	R05-007-A	52,900	49,621	26,000	76,521	711.65
SPOFFORD FAMILY TRUST	SPOFFORD R E & R R TRUSTEES	R01-006	242,560	221,979	26,000	438,539	4,078.41
SPOFFORD MARIE E		R06-014-A	46,100	110,095	26,000	130,195	1,210.81
SPOFFORD, RICHARD R.		R06-027	38,000	70,939	0	108,939	1,013.13
SPRAGUE COREY		R07-010-D	38,224	14,685	0	52,909	492.05
SPRAGUE EDWARD S JR	SANDRA J SPRAGUE	R03-055	85,000	7,950	0	92,950	864.44
SPRAGUE MICHAEL A	COOPER PATRICIA J	R05-012-002	63,000	159,348	26,000	196,348	1,826.04
SPRAGUE SUSAN MARIE		R06-014-B	44,700	75,289	20,000	99,989	929.90
SPROUL CHRISTINE D	SPROUL JACUALYN L	R04-018	70,300	115,115	20,000	165,415	1,538.36
SPURGIN MATTHEW C		R08-019-B1	50,128	0	0	50,128	466.19
SPURGIN ROBERT L	VIRGINIA M SPURGIN	R08-007-U	88,977	210,004	20,000	278,981	2,594.52
SPURGIN ROBERT L	VIRGINIA M SPURGIN	U18-001	59,450	0	0	59,450	552.89
SPURGIN ROBERT L	VIRGINIA M SPURGIN	U18-002	97,900	145,207	0	243,107	2,260.90
SPURGIN ROBERT L	VIRGINIA M SPURGIN	R08-007-004	15,294	0	0	15,294	142.23
SQUILLANTE ANTHONY G	BEVERLY A SQUILLANTE	R06-028-A	38,000	139,447	20,000	157,447	1,464.26
ST JEAN RONALD J	ST JEAN DEBORAH J	U08-007-B	226,000	83,428	26,000	283,428	2,635.88
ST PIERRE ETHEL A	ST PIERRE DALE S	R04-005-C	52,936	56,566	20,000	89,502	832.37
STABACH MARY A		R06-064	45,400	80,892	26,000	100,292	932.72
STAHLE DOUGLAS W & KRISTIN N		R01-071-M	243,988	66,137	0	310,125	2,884.16
STAPLETON TIMOTHY J & SUSAN M		R09-002-011	90,724	148,065	20,000	218,789	2,034.74
STARANKIEWICZ GARY M		U14-003	186,700	78,401	0	265,101	2,465.44
STARK JAMIE J		R02-015-G	97,120	19,552	0	116,672	1,085.05
STARK JOAN M		R02-015	277,876	106,779	30,000	354,655	3,298.29
STEANE AGREEMENT OF TRUST 12/2/99	STEANE JAMES H II & MARILYN P TRUSTEES	U01-055	384,600	191,767	0	576,367	5,360.21
STEANE AGREEMENT OF TRUST 12/2/99	STEANE JAMES H II & MARILYN P TRUSTEES	U01-070	65,650	0	0	65,650	610.55
STECHER CATHERINE GILES		R09-014-005C	642,535	182,553	0	825,088	7,673.32
STECHER-WILLIAMSON, SOSHA	STECHER-GILES, WILSON	R09-014-005B	608,985	0	0	608,985	5,663.56

List of Real Estate Owners

Name	Second Owner/Trustee	Map/Lot	Land	Building	Exempt	Total	Tax
STEER REGINALD W	JEAN D STEER	R09-002-018	42,630	0	0	42,630	396.46
STEEVES JESSIE L		R04-148-A	53,003	148,952	20,000	181,955	1,692.18
STETSON JAMES W		R04-174	54,266	119,858	0	174,124	1,619.35
STEVENS ALAN J	STEVENS M MURPHY	U08-036	218,000	100,940	0	318,940	2,966.14
STEVENS BEULAH	STEVENS ATWOOD F JR ETAL	R04-130	132,582	73,325	20,000	185,907	1,728.94
STEVENS CHARLES H	STEVENS PRISCILLA A	R08-012	35,775	12,031	0	47,806	444.60
STEVENS CHARLES H JR	CHRISTINA B STEVENS	R06-051-003	45,820	136,397	20,000	162,217	1,508.62
STEVENS DANIEL P		R07-068-A	23,800	0	0	23,800	221.34
STEVENS GLENN P		R08-015	81,280	0	0	81,280	755.90
STEVENS RICHARD G		R06-063-N02	30,324	0	0	30,324	282.01
STEVENSON BONNIE M REV TRUST	STEVENSON BONNIE TRUSTEE	R06-083-C06	28,560	0	0	28,560	265.61
STEVENSON RICHARD REV TRUST	STEVENSON BONNIE REV TRUST	R06-083-C03	334,350	468,363	0	802,713	7,465.23
STEWART CEMETERY	GEORGE S. HEBB JR	R01-CEM1	20,786	0	20,786	0	0.00
STIDHAM RICHARD E	FREDENBURG KEVIN	R08-031	58,949	85,664	0	144,613	1,344.90
STIMSON, DAVID		R05-054	260,080	149,835	0	409,915	3,812.21
STODDARD LEE B		R06-017-A	90,772	174,391	20,000	245,163	2,280.02
STODDARD LEE B	STODDARD NANCY T	R06-054-001	66,701	31,140	0	97,841	909.92
STONE COVE HOMEOWNERS ASSOCIATION INC		U12-007-R	0	0	0	0	0.00
STONE TERENCE J	CAMPANELLI-STONE LAURIE A	R06-049	44,000	62,198	0	106,198	987.64
STONE WALL ACRES ASSOCIATION	PAMELA REED, PRES	R07-017-R	0	0	0	0	0.00
STONEMETZ KENNETH	STONEMETZ PATRICIA	R01-036-B	95,482	104,584	0	200,066	1,860.61
STORMONT JAMES C & ANNETTE A		R09-012B1-002D	100,000	88,893	0	188,893	1,756.70
STOVER BENJAMIN J & COURTNEY E		R04-168-B	96,600	382,112	0	478,712	4,452.02
STOVER FRED A	LYNN STOVER	R02-002	125,050	137,182	20,000	242,232	2,252.76
STOVER FRED A	STOVER LYNN E	R02-004	47,600	0	0	47,600	442.68
STOVER HOLLY BETH		R02-024	106,156	111,072	20,000	197,228	1,834.22
STOVER HOLLY BETH		R02-025-C	249,800	0	0	249,800	2,323.14
STOVER JOAN		R06-010-T	0	16,220	0	16,220	150.85
STOVER LYNN E	STOVER FRED A	R07-021	42,902	176,104	0	219,006	2,036.76
STOVER MARK	BONNIE STOVER	R02-025-F	279,600	205,934	20,000	465,534	4,329.47
STOVER RAYDELLE B ESTATE OF		R04-006-A	0	0	0	0	0.00
STOVER RAYDELLE B ESTATE OF		R04-006	46,936	49,842	0	96,778	900.04
STOVER TIMOTHY J		R08-007-K	56,534	0	0	56,534	525.77
STOVER, TIMOTHY J.		R08-007-E	92,034	128,551	20,000	200,585	1,865.44
STRICKLAND DONALD A		R07-082-014	46,828	58,033	26,000	78,861	733.41
STRICKLER SAWYERS ISLAND TRUST	STRICKLER THOMAS L & LINDA J TRUSTEES	R04-051-E	209,840	132,579	0	342,419	3,184.50
STRICKLER THOMAS L	STRICKLER LINDA J	R04-051-B	28,400	0	0	28,400	264.12
STRICKLER THOMAS L	STRICKLER LINDA J	R04-056	184,400	68,690	0	253,090	2,353.74
STRICKLER THOMAS L	STRICKLER LINDA J	R04-055	379,400	26,255	0	405,655	3,772.59
STRONG SUSAN R		U09-021-G	118,221	0	0	118,221	1,099.46
STRONG SUSAN R		U09-021-Q	15,756	0	0	15,756	146.53
STRONG SUSAN RUMSEY LIVING TRUST	STRONG PAUL & SUSAN RUMSEY TRUSTEE	U09-021-O	442,304	0	0	442,304	4,113.43
STRONG SUSAN RUMSEY LIVING TRUST	STRONG PAUL & SUSAN RUMSEY TRUSTEES	U08-025	456,000	179,527	0	635,527	5,910.40
STRONG SUSAN RUMSEY LIVING TRUST	STRONG PAUL & SUSAN RUMSEY TRUSTEE	U09-021-F	57,968	0	0	57,968	539.10
STROUP C FOSTER		U03-020	313,440	221,537	0	534,977	4,975.29
STROUSS ALLAN E	STROUSS SARAH R	R02-032-A	80,632	365,810	26,000	420,442	3,910.11
STROUSS ALLAN E	SARAH R STROUSS	R06-083-C05	245,400	0	0	245,400	2,282.22
STROUT DONALD		R07-077-005	46,548	184,521	20,000	211,069	1,962.94
STRUCTURED ASSET INVESTMENT LOAN TRUST	US BANK NATIONAL ASSOCIATION TRUSTEE	U19-017	65,300	114,840	0	180,140	1,675.30
STYS KAREN E		R07-069-A	39,800	22,646	0	62,446	580.75
SUCZYNSKI JOHN M & ELIZABETH M		R01-126	420,496	634,403	0	1,054,899	9,810.56
SUCZYNSKI JOHN M & ELIZABETH M		R01-129	0	0	0	0	0.00
SUKLEY THOMAS L JR	KATHLEEN A SUKLEY	R03-003-011	160,512	152,620	0	313,132	2,912.13
SULLIVAN KENNETH W		U16-025	287,640	210,863	26,000	472,503	4,394.28
SULLIVAN KENNETH W		U16-024-A	0	0	0	0	0.00
SULLIVAN LAWRENCE		R07-105-A05	82,300	210,452	20,000	272,752	2,536.59
SULLIVAN LAWRENCE W		R07-112	85,760	26,046	0	111,806	1,039.80
SULLIVAN LAWRENCE W		R07-105-A	96,500	246,082	0	342,582	3,186.01
SULLIVAN MARK D & ANN H		R01-075-004	462,372	396,897	0	859,269	7,991.20
SULLIVAN, ELIZABETH		R07-084-009	44,672	44,977	20,000	69,649	647.74
SURVILLO GEORGE	SURVILLO SUSAN M	R09-002-005	144,000	205,591	0	349,591	3,251.20
SWAN ROBERT R & JUNE A		R06-038-A	94,000	165,955	0	259,955	2,417.58
SWETT ALICE F LIV TRUST DTD 8/22/06		R05-012-A	32,144	0	0	32,144	298.94
SWISHER DWIGHT M	SWISHER KAREN M	R06-095-003A	229,200	196,173	20,000	405,373	3,769.97
SYMPHER EDWARD C	EILEEN B SYMPHER	R01-039	244,120	76,692	0	320,812	2,983.55
TAFT CAROL		R07-084-006	40,072	66,141	20,000	86,213	801.78
TALIANA JA & GA JNT LIV TRST 2/22/99	TALIANA JAMES A & GLORIA A TRUSTEES	R08-029-009	240,000	0	0	240,000	2,232.00
TALLWOOD ASSOCIATION INC		R08-007-001	0	0	0	0	0.00
TAMMINEN JUNE	LAURA A MINARD	U09-001-J	82,758	0	0	82,758	769.65
TARDIF ANNE-MARIE TRUSTEE	TARDIF ANNE-MARIE REVOCABLE TRUST	U15-010	205,360	203,112	0	408,472	3,798.79
TARLOW ROBERT E REVOCABLE TRUST	ROBERT E TARLOW TRUSTEE	R08-007-D	340,768	66,593	20,000	387,361	3,602.46
TATE LYDIA H		U01-037	176,700	0	0	176,700	1,643.31
TAUBER PHILIP	CHARON TAUBER	U08-010-H	95,560	153,104	20,000	228,664	2,126.58
TAUBER PHILIP	CHARON TAUBER	U08-010-G	0	0	0	0	0.00
TAUBER PHILLIP		U16-030	102,000	158,420	0	260,420	2,421.91
TAVENNER THOMAS W & PRISCILLA		R04-064	984,000	373,726	20,000	1,337,726	12,440.85
TAYLOR DAVID		R04-154	6,745	0	0	6,745	62.73
TAYLOR EDMUND J	TAYLOR ELIZABETH D	U17-035-B	279,000	68,736	0	347,736	3,233.94
TAYLOR JOAN S	HOWARD V TAYLOR	R01-041	464,000	262,029	0	726,029	6,752.07
TAYLOR JOSHUA E REV TRUST 1998	TAYLOR JOSHUA E TRUSTEE	U15-003	217,000	73,838	0	290,838	2,704.79
TAYLOR LORETTA M REV TRUST	TAYLOR LORETTA M TRUSTEE	R04-119-X	192,000	73,973	0	265,973	2,473.55
TAYLOR MICHAEL A		R04-153	78,000	142,774	0	220,774	2,053.20
TAYLOR PAUL E	SUSAN K TAYLOR	U01-029	599,380	422,939	0	1,022,319	9,507.57
TAYLOR PAUL E	SUSAN K TAYLOR	U01-029-A	0	0	0	0	0.00
TAYLOR PAUL E	SUSAN K TAYLOR	U01-035	0	0	0	0	0.00

List of Real Estate Owners

Name	Second Owner/Trustee	Map/Lot	Land	Building	Exempt	Total	Tax
TAYLOR RICHARD J	HAEGER BONNIE JEAN	R01-147-001	57,800	155,935	0	213,735	1,987.74
TAYLOR TERENCE D	TAYLOR SUSAN I	R03-015	82,400	0	0	82,400	766.32
TAYLOR TERENCE D.	TAYLOR SUSAN I.	R03-016	429,200	0	0	429,200	3,991.56
TEEL MARY LOU		R04-107	94,000	141,148	0	235,148	2,186.88
TEELE WILLIAM S	BETHANY J TEELE	R05-061-012	46,856	56,405	0	103,261	960.33
TESCHNER PATRICIA B CREDIT SHELTER TRUST		U04-021	0	0	0	0	0.00
TESCHNER PATRICIA B CREDIT SHELTER TRUST		U04-007-B	159,120	108,532	0	267,652	2,489.16
TESCHNER PATRICIA C CREDIT SHELTER TRUST		U04-020	423,790	311,959	0	735,749	6,842.47
TESSNOW, THOMAS	TESSNOW, HEIKE	R06-037-G	46,576	81,187	0	127,763	1,188.20
THARPE JAMES B JR	CRISTEA SORINA V	R08-042-Q03	109,600	474,419	0	584,019	5,431.38
THARPE NELL LYNTON		U16-023-A	85,794	167,244	20,000	233,038	2,167.25
THARPE NELL LYNTON		U16-023	422,700	252,288	0	674,988	6,277.39
THARPE SUZANNE	LISA ANNE THARPE	U17-001-A	117,469	0	0	117,469	1,092.46
THARPE SUZANNE	LISA ANNE THARPE	U17-001	712,968	225,350	0	938,318	8,726.36
THAYER PETER E	KERRY M LYONS THAYER	R06-052-A07	44,560	116,371	20,000	140,931	1,310.66
THAYER PETER E	KERRY M LYONS	R06-052-C	250	0	0	250	2.33
THAYER PETER E	KERRY M LYONS THAYER	R06-052-B	31,332	0	0	31,332	291.39
THE BALDING DENTIST, LLC		R07-018	62,520	162,056	0	224,576	2,088.56
THE GRAY HOUSE, LLC		R04-062	940,800	287,931	0	1,228,731	11,427.20
THE VINTAGE HOUSE, INC		R04-165	168,680	527,005	0	695,685	6,469.87
THE WITT FAMILY LIVING TRUST	WITT, THOMAS & SUSAN, TRUSTEES	R07-063-002	32,620	0	0	32,620	303.37
THE WITT FAMILY LIVING TRUST	WITT, THOMAS & SUSAN, TRUSTEES	R07-063-001	33,040	0	0	33,040	307.27
THISTLE HILL PROPERTIES LLC		R02-001	268,080	118,047	0	386,127	3,590.98
THISTLE LANE CONDO		R07-C100-M	0	0	0	0	0.00
THOMAS ADRIAN P & MICHELE M		R07-100-013	339,900	509,027	0	848,927	7,895.02
THOMAS EVELYN		R07-015-B	43,765	47,709	0	91,474	850.71
THOMAS LORANCE		R07-084-005	40,240	16,996	0	57,236	532.29
THOMAS MARY JO		R08-017	71,380	138,336	0	209,716	1,950.36
THOMAS RONALD E	CAREN M THOMAS	R04-141	82,704	39,386	0	122,090	1,135.44
THOMPSON JESSE & SARA D LIVING TRUST	THOMPSON JESSE W & SARA D TRUSTEES	R01-102	33,400	12,736	0	46,136	429.06
THOMPSON JESSE W & SARA D LIVING TRUST	THOMPSON JESSE & SARA D TRUSTEES	R01-098	8,160	0	0	8,160	75.89
THOMPSON JESSE W & SARA D LIVING TRUST	THOMPSON JESSE & SARA D TRUST	R01-095	167,040	318,906	0	485,946	4,519.30
THOMPSON JESSE W & SARA D LIVING TRUST	THOMPSON JESSE & SARA D TRUSTEES	R01-096	2,356	0	0	2,356	21.91
THOMPSON LEE M	LYNN M THOMPSON	R03-097	79,400	129,927	20,000	189,327	1,760.74
THOMPSON LEE M		R06-060-006	27,373	0	0	27,373	254.57
THOMPSON LEE M		R06-060-007	27,373	0	0	27,373	254.57
THOMS CHARLES D		U19-009-A	78,640	114,264	26,000	166,904	1,552.21
THORNTON MARY E		U16-021	82,300	145,132	0	227,432	2,115.12
THORNTON MELISSA L		R02-009	276,199	642,916	0	919,115	8,547.77
THORNTON MELISSA L		R02-011	15,249	0	0	15,249	141.82
THORNTON MELISSA L		R02-008-A	0	0	0	0	0.00
THRON JOHN E	ANNA MARIE THRON	R01-072	293,546	74,896	0	368,442	3,426.51
THRON JOHN E	ANN MARIE THRON	R01-073	277,739	0	0	277,739	2,582.97
THUMITH PENELOPE M		U05-004	453,800	346,343	20,000	780,143	7,255.33
THURIN JOSEPH S TRUST	THURIN DOLORES A TRUST	R04-184-A	92,034	72,982	0	165,016	1,534.65
TIBBETTS DAVID C		U05-018	106,300	3,000	0	109,300	1,016.49
TIBBETTS LINDA J		R07-084-004	44,812	64,540	20,000	89,352	830.97
TIBBETTS RACHEL A		R09-010-012	120,200	182,417	20,000	282,617	2,628.34
TIDE WALK LLC		U12-002-D	58,154	117,288	0	175,442	1,631.61
TIGER RICHARD P & KAREN J		R06-038-003	74,696	192,435	0	267,131	2,484.32
TIGHE JAMES E	TIGHE GAIL S	R01-097-B	61,980	194,196	0	256,176	2,382.44
TILLER HELEN LLC		U13-005	354,000	92,026	0	446,026	4,148.04
TILLER HELEN LLC		U13-006	210,000	119,643	0	329,643	3,065.68
TIMBERLAKE TAYLOR		U06-002	83,195	127,718	0	210,913	1,961.49
TINDAL BRUCE B	NANCY D TINDAL	R04-045	456,120	748,440	0	1,204,560	11,202.41
TINDAL JONATHAN BRACKETT		U14-042	17,560	146,600	0	164,160	1,526.69
TINDAL, JONATHAN B.	TINDAL, JESSICA H.	R02-023	79,239	244,907	20,000	304,146	2,828.56
TINGLEY TYLER C	TINGLEY MARCIA M	U02-025	243,904	128,710	0	372,614	3,465.31
TOMACELLI MICHAEL E	TOMACELLI LOIS C	R05-056-005	82,294	203,488	20,000	265,782	2,471.77
TOMACELLI MICHAEL E	LOIS C TOMACELLI	R06-003-007	107,382	236,442	0	343,824	3,197.56
TOMACELLI MICHAEL E JR & LOIS C		R06-010-A05	96,394	0	0	96,394	896.46
TOMLINSON ALICE WHITE REVOCABLE TRUST 8-	TOMLINSON ALICE WHITE TRUSTEE	U01-083	318,640	76,417	0	395,057	3,674.03
TONON JAMES A		R03-005-A07	65,820	170,774	0	236,594	2,200.32
TONON JEANNE C		U19-007	75,450	111,563	0	187,013	1,739.22
TORRANCE BETTY M		R01-070-002	67,556	114,904	0	182,460	1,696.88
TOSTESON MAGDALENA T	MTT 2010 QPRT FOR INGRID 50% JOSH 50%	R09-009	626,040	622,948	0	1,248,988	11,615.59
TOWNLINE STORAGE LLC		R05-025-A	27,922	0	0	27,922	259.67
TOWNLINE STORAGE LLC		R05-025-C	29,400	77,064	0	106,464	990.12
TOWNSEND ERNEST T		R06-062-001	95,592	0	0	95,592	889.01
TOWNSEND YACHT CLUB INC		R04-119-M	32,432	13,800	0	46,232	429.96
TOWNSEND YACHT CLUB INC		R04-119-N	8,193	0	0	8,193	76.19
TOZIER CHARLES R & M SUSAN		R04-009	950	0	0	950	8.84
TRACY GARETH M & BETHANY E MASCENA		R08-029-B02	105,544	265,737	0	371,281	3,452.91
TRAFACONDA FRED A		R05-024-B	29,400	0	0	29,400	273.42
TRAFTON, WILLIAM H.	TRAFTON, KATHLEEN H.	R07-C100-003	124,800	248,129	26,000	346,929	3,226.44
TRAQUAIR REBECCA S	LAURIE SARAH H	R04-091	176,480	111,324	0	287,804	2,676.58
TRAQUAIR RUSSELL B JT	TRAQUAIR REBECCA S	R04-182	209,280	158,951	20,000	348,231	3,238.55
TRAUT FRANK A		R09-010-002	809,136	489,193	0	1,298,329	12,074.46
TRICKETT PAUL L		U03-015	357,280	340,785	0	698,065	6,492.00
TRUST AGREEMENT 10-29-1998	CRABB LEROY A JR TRUSTEE	R05-010-C	39,228	0	0	39,228	364.82
TRUST CREATED BY GREW JOHN R & DEBORAH J	GREW JOHN R & DEBORAH J TRUSTEES	U08-010-O	76,954	0	0	76,954	715.67
TUCCI MICHAEL S & THOMIE V		R01-112	239,000	283,330	0	522,330	4,857.67
TUCKER CHELSEA		R06-051-006	45,932	143,505	0	189,437	1,761.76
TULLEY STEPHEN	TULLEY ROBERTA M	R06-037-C	54,950	156,888	0	211,838	1,970.09
TULLY JOHN J ET AL T/C	TULLY SUSAN ET AL T/C	R06-095-003B	154,880	188,550	0	343,430	3,193.90

List of Real Estate Owners

Name	Second Owner/Trustee	Map/Lot	Land	Building	Exempt	Total	Tax
TUPPER HOLLY		U10-009-S	80,000	27,119	0	107,119	996.21
TUPPER JILL KAPLAN	TUPPER LARA A	R03-067-A	63,120	102,824	26,000	139,944	1,301.48
TURNDORF HERMAN	SIETSKA TURNDORF	U08-019-A	378,672	748,274	0	1,126,946	10,480.60
TURNER DOUGLAS W TRUST 50 %	EMPEDOCLES MILLICENT A TRUST 50 %	R01-071-W	178,160	78,071	0	256,231	2,382.95
TURNER EVELYN C TRUST	TURNER EVELYN C TRUSTEE	U06-025	233,200	327,975	0	561,175	5,218.93
TURPIE MARTIN D MARITAL TRUST	TURPIE KATHERINE K & BANK OF AMERICA COTRUSTEE	U01-011	445,000	142,740	0	587,740	5,465.98
TWADDLE-WOLCOTT LIVING TRUST		U10-026	515,500	151,247	0	666,747	6,200.75
TYRRELL REBECCA R	HUNTER BONITA R	R08-036-K	280,600	159,687	0	440,287	4,094.67
TYRRELL REBECCA R	HUNTER BONITA R	R08-036-V	49,300	0	0	49,300	458.49
ULLIS RICHARD A		R05-067-016	78,698	134,536	20,000	193,234	1,797.08
UNITED STATES OF AMERICA	US FISH & WILDLIFE SERVICE	R11-001	2,614,800	0	2,614,800	0	0.00
UNITED STATES OF AMERICA	FISH & WILDLIFE SERVICE	R10-006	435,100	0	435,100	0	0.00
UNITED STATES OF AMERICA		R07-123	262,500	0	262,500	0	0.00
USELESS DRIFTING LLC		U16-035	104,640	261,432	0	366,072	3,404.47
UTLEY, TIMOTHY W. & PAMELA M.		R03-092	59,446	137,837	0	197,283	1,834.73
VACATIONLAND DEVELOPMENTS LLC		R01-099-A	41,268	145,729	0	186,997	1,739.07
VAIL ROBERT E	INGRID R VAIL	U02-016	522,980	193,472	20,000	696,452	6,477.00
VALLAS THAYER	VALLAS ARTHUR C	R03-035-001	204,900	271,035	26,000	449,935	4,184.40
VAN AKEN TRUST CHRISTINA LYNN 50%	VAN AKEN TRUST DAVID ERIC 50%	U03-014	487,200	74,378	0	561,578	5,222.68
VAN AKEN TRUST CHRISTINA LYNN 50%	VAN AKEN TRUST DAVID ERIC 50%	U03-015-A	24,000	0	0	24,000	223.20
VAN DER AUE GEORGE L	KATHLEEN M VAN DER AUE	R09-010-007	709,732	0	0	709,732	6,600.51
VAN DER AUE GEORGE L	KATHLEEN M VAN DER AUE	R09-010-008	724,416	112,834	0	837,250	7,786.43
VAN DESSEL MARK	VALERIE RUBIO	U09-021-H	0	0	0	0	0.00
VAN DESSEL MARK	VALERIE RUBIO	U09-021-I	62,135	0	0	62,135	577.86
VAN HASSETT JANIS L MCEVOY		U17-032	105,600	261,570	20,000	347,170	3,228.68
VAN LEHN RACHEL		R04-001	73,156	111,656	0	184,812	1,718.75
VAN ORSDELL JOHN C	VAN ORSDELL ALYS W	R04-129	144,832	127,337	0	272,169	2,531.17
VAN RYSWOOD LAURA J		R01-085-A	325,606	126,503	0	452,109	4,204.61
VAN VOORHIS MARJORIE B TRUST	VAN VOORHIS JOHN A & MARJORIE TRUSTEES	R01-045-A	0	0	0	0	0.00
VAN VOORHIS MARJORIE TRUST	VAN VOORHIS JOHN A & MARJORIE TRUSTEES	R01-045-B	557,736	772,505	0	1,330,241	12,371.24
VAN ZANDT MARY S & ROBERT	FAGGE GRETCHEN	R06-046-001	72,260	350,511	0	422,771	3,931.77
VANDER JOHN L	KAREN S VANDER	R06-041	14,000	0	0	14,000	130.20
VANDER JOHN L	KAREN S VANDER	R06-041-A	39,900	0	0	39,900	371.07
VANDER JOHN L	VANDER KAREN SWARTSBERG	R06-043	50,800	0	0	50,800	472.44
VANDER JOHN L	VANDER KAREN SWARTSBERG	R06-044	151,020	0	0	151,020	1,404.49
VANDER JOHN L	KAREN S VANDER	R06-041-C	50,400	0	0	50,400	468.72
VANDER JOHN L	VANDER KAREN SWARTSBERG	R06-042-001	216,204	379,574	0	595,778	5,540.74
VANDER SLUIS MARY JANE	WELLS CALLA E	R03-023-E	260,800	588,414	20,000	829,214	7,711.69
VANDERHOEF FAMILY REV TRUST 7/14/16	VANDERHOEF BRIAN L & PATRICIA L TRUSTEES	U07-002-F	80,990	84,860	0	165,850	1,542.41
VANNAH ALICE M & CARROLL M		U06-017	230,000	0	0	230,000	2,139.00
VANNAH CARROLL M	ALICE M VANNAH	U11-022	72,254	90,620	20,000	142,874	1,328.73
VAVERCHAK JOSEPH M	DUGAS DIANE	U12-004	76,204	124,623	0	200,827	1,867.69
VAWTER ROBERT R JR FAMILY TRUST	VAWTER ROBERT R JR TRUSTEE	R07-C100-002	132,800	270,057	0	402,857	3,746.57
VEASEY JOHN E JR & MICHELLE R		U05-016	289,506	149,819	0	439,319	4,085.67
VEASEY JOHNE JR & MICHELLE R		U05-017-B	68,375	0	0	68,375	635.89
VEILLEUX ROGER R		R06-063-B	169,480	0	0	169,480	1,576.16
VEILLEUX ROGER R		R06-063	184,936	0	0	184,936	1,719.90
VEILLEUX ROGER R		R06-063-M	8,610	0	0	8,610	80.07
VIENS LISA	DONALD VIENS	R03-061-A	228,480	153,045	20,000	361,525	3,362.18
VIGUE DANA	VIGUE MARIE	R08-007-N	280,275	341,059	20,000	601,334	5,592.41
VILLADSEN BENTE		R05-056-B06	0	0	0	0	0.00
VILLADSEN BENTE		R05-056-B02	206,720	73,094	0	279,814	2,602.27
VITTORI JOEL L ET AL		U16-042	153,184	175,886	0	329,070	3,060.35
VIVEIROS PAUL A	DIANE T VIVEIROS	U10-025-001	66,042	180,194	20,000	226,236	2,103.99
VOLPE SARA	VOLPE JOSEPH J	R01-074-004	369,974	157,075	0	527,049	4,901.56
VON BARGEN HENRY G	MARIE VON BARGEN	R04-119-P	196,540	74,445	0	270,985	2,520.16
VON BARGEN HENRY G	MARIE VON BARGEN	R04-119-Q	38,000	0	0	38,000	353.40
VOOGHT ROGER J	CHRISTINE F VOOGHT	U11-001-A	488,500	107,712	20,000	576,212	5,358.77
VOOGHT ROGER J	CHRISTINE F VOOGHT	U11-002	7,627	1,008	0	8,635	80.31
VOOGT EDWARD ARIE & SARA MARKHAM		U01-154	140,432	56,927	0	197,359	1,835.44
WACHOLTZ LINDA M	WACHOLZ THEODORE H	R06-098	40,696	199,507	26,000	214,203	1,992.09
WAGNER JOHN W & BARBARA A		U01-002	594,740	1,129,775	0	1,724,515	16,037.99
WAGNER PETER T	WAGNER KATHRYN S	R04-078	303,000	71,127	0	374,127	3,479.38
WAINWRIGHT PAUL W	DEBRA M WAINWRIGHT	R03-021-005	93,345	206,733	0	300,078	2,790.73
WAKEFIELD STANLEY I & GLORIA R		R08-007-B	99,816	187,408	0	287,224	2,671.18
WAKELIN WILLIAM B		U10-024-B	88,000	89,534	20,000	157,534	1,465.07
WALBRIDGE SARA M		R04-086	369,000	315,123	0	684,123	6,362.34
WALBRIDGE SARA M		R04-085	100,240	133,936	0	234,176	2,177.84
WALBRIDGE, HOYT		U15-011	362,560	374,480	0	737,040	6,854.47
WALDMAN, ANNA E.	WALDMAN, JOHN BROOKS	U04-011	177,040	203,392	26,000	354,432	3,296.22
WALKER GREGORY R & JOYCE		U10-018	89,950	161,868	0	251,818	2,341.91
WALLACE BARBARA		R03-070-001	58,142	113,450	20,000	151,592	1,409.81
WALLACE ROBERT L	JANICE R WALLACE	U14-015	88,540	105,519	0	194,059	1,804.75
WALLACE, ROBERT MICHAEL	WALLACE, RACHEL N.	R04-166	48,543	117,637	0	166,180	1,545.47
WALSH JOHN A & CECILY E		U17-035-N	125,210	99,128	0	224,338	2,086.34
WALSH MICHAEL J	ROBIN H WALSH	R07-105-005	43,765	122,281	0	166,046	1,544.23
WALTER INGO	JUTTA R WALTER	R01-074-002	377,747	500,817	0	878,564	8,170.65
WARD KRISTINA L		R05-010-002	193,200	112,754	20,000	285,954	2,659.37
WARD KRISTINA L		R07-032-006	28,731	0	0	28,731	267.20
WARDMAN ANN E		R04-188	51,872	72,116	0	123,988	1,153.09
WARLO BARBARA J		R07-069-D	29,400	0	0	29,400	273.42
WARREN ADRIENNE		R08-013-B	55,900	138,241	0	194,141	1,805.51
WARREN GEORGE	CARRIE WARREN	R06-003-002	92,034	104,220	0	196,254	1,825.16
WARREN HAROLD	DOLORES CARVER	U17-008-B	621,000	982,573	20,000	1,583,573	14,727.23
WARREN HAROLD	DOLORES CARVER	R08-007-003	62,455	0	0	62,455	580.83

List of Real Estate Owners

Name	Second Owner/Trustee	Map/Lot	Land	Building	Exempt	Total	Tax
WARREN HAROLD G		R01-101	124,800	32,582	0	157,382	1,463.65
WARREN HAROLD G	CARVER DOLORES	U17-017	64,553	0	0	64,553	600.34
WARREN LYNN REVOCABLE TRUST	WARREN A LYNN TRUSTEE	U09-021-J	0	0	0	0	0.00
WARREN LYNN REVOCABLE TRUST	WARREN A LYNN TRUSTEE	U09-021-K	178,400	140,025	0	318,425	2,961.35
WARREN MARCIA A & ROBERT L		U08-005	316,000	159,619	0	475,619	4,423.26
WASHBURN & DOUGHTY ASSOCIATES INC		U16-018	295,200	0	0	295,200	2,745.36
WASHBURN & DOUGHTY ASSOCIATES INC		U16-015	398,880	2,016	0	400,896	3,728.33
WASHBURN & DOUGHTY ASSOCIATES INC		U16-014	66,058	0	0	66,058	614.34
WASHBURN & DOUGHTY ASSOCIATES INC		U16-015-A	853,280	2,813,044	0	3,666,324	34,096.81
WASHBURN BRUCE D		R06-083-B	405,000	409,849	20,000	794,849	7,392.10
WASLICK WILLIAM F	WASLICK NANCY	U08-034	213,000	128,361	0	341,361	3,174.66
WATCHOWSKI DALE L LIVING TRUST	WATCHOWSKI RANDI C LIVING TRUST	U01-024	637,000	328,825	0	965,825	8,982.17
WATERMAN WILLIAM J & SARAH E		R09-012-B04	63,800	0	0	63,800	593.34
WATERS EDGE JOINT VENTURES		U10-009	0	0	0	0	0.00
WATSON JEROME M		R03-082	51,766	115,885	0	167,651	1,559.15
WATTS, ANDREW RADCLIFFE		U04-002	524,000	110,959	0	634,959	5,905.12
WATTS, THOMAS W.	WATTS, PAMELA R.	U05-002	321,000	91,776	0	412,776	3,838.82
WATTS, THOMAS W.	WATTS, PAMELA R.	U05-005	31,726	400	0	32,126	298.77
WEARE JACQUELINE E		R06-100-009	101,416	178,396	26,000	253,812	2,360.45
WEATHERING HEIGHTS FAMILY TRUST	WILKES GERALD F & BARBARA J TRUSTEES	R08-036-N	265,960	401,744	0	667,704	6,209.65
WEBBER BLAINE S		U01-048	618,140	98,608	0	716,748	6,665.76
WEBBER BLAINE S		U01-048-A	0	0	0	0	0.00
WEBBER CONSTANCE J. TRUSTEE		U01-123	237,400	146,060	0	383,460	3,566.18
WEBSTER ARTHUR D	FAITH FOSTER	R07-047	86,000	110,250	20,000	176,250	1,639.13
WEBSTER JOHN S		R07-048	44,800	0	0	44,800	416.64
WEBSTER JOHN S	WEBSTER JEAN P	U01-111-B	10,030	76,670	0	86,700	806.31
WEBSTER RICHARD G TRUST	WEBSTER RICHARD G TRUSTEE	R02-015-E	101,800	248,313	0	350,113	3,256.05
WEDEKIND THOMAS C		R09-002-010	70,752	127,046	0	197,798	1,839.52
WEEKS NORMA JEAN		R07-035-C	38,000	18,041	20,000	36,041	335.18
WEISS KENNETH	NANCY J OLIPHANT-WEISS	R04-037-D	87,800	217,588	20,000	285,388	2,654.11
WEISS KENNETH	NANCY J OLIPHANT-WEISS	R04-040	38,151	9,316	0	47,467	441.44
WELCH DANIEL J	WELCH MYLISSA R	R06-067-D	52,000	228,154	0	280,154	2,605.43
WELCH JOHN C		R01-079-005	63,046	0	0	63,046	586.33
WELLER ANNE N	PETER F WELLER	R05-062	349,924	314,851	0	664,775	6,182.41
WELLER ANNE N	PETER F WELLER	R05-063	64,696	0	0	64,696	601.67
WELLER PETER F	ANNE N WELLER	R05-066-B	243,072	0	0	243,072	2,260.57
WELLS DANIEL E	WELLS PATRICIA K	R06-029	45,400	134,038	0	179,438	1,668.77
WELSH JOHN H JR		R02-034	248,310	218,987	20,000	447,297	4,159.86
WELSH JOHN H JR		R02-034-A	61,584	0	0	61,584	572.73
WELSH JOHN H JR		R02-034-B	214,082	3,564	0	217,646	2,024.11
WENTWORTH SARAH ELLEN		R05-053	142,350	131,280	0	273,630	2,544.76
WEOALOT LLC		U17-046	158,000	106,856	0	264,856	2,463.16
WEOALOT LLC		U16-036	141,933	356,980	0	498,913	4,639.89
WERNER MARK W & KAREN H		R04-046	233,100	224,591	0	457,691	4,256.53
WESTPHAL DAVID H	WESTPHAL LORETTA	R08-038	300,000	171,027	0	471,027	4,380.55
WHEELER ANDREW D PERSONAL REPRESENTATIVE		R07-032-D	33,544	0	0	33,544	311.96
WHEELER JEFFREY H	SMITH DEBORAH LOUISE	R03-060-001	54,380	147,992	0	202,372	1,882.06
WHEELER ROBERT P	SANDRA C WHEELER	R01-034-A	67,715	471,999	0	539,714	5,019.34
WHEILDON W MAXWELL		R04-059	332,500	43,757	0	376,257	3,499.19
WHELAN DAVID A	GRIFFIN SUSAN M	R01-122	75,508	99,945	0	175,453	1,631.71
WHITE CHRISTOPHER J	WHITE RUTH M	R04-089	215,968	115,908	0	331,876	3,086.45
WHITE LESSIE L JR & JAMIE L		R03-021-008	95,248	106,618	0	201,866	1,877.35
WHITE THOMAS G REV DECLARATION TRUST 11, WHITE SHEIDA REV DECLARATION TRUST 11/13/08		U08-024	130,000	140,679	0	270,679	2,517.31
WHITEHOUSE ERNEST A	WHITEHOUSE SUSAN Y	U01-025	1,120,000	734,795	0	1,854,795	17,249.59
WHITEHOUSE LESLIE H		U01-021	563,488	88,245	0	651,733	6,061.12
WHITING JAMES H	WHITING VELMA K	R07-082-020	48,088	73,619	0	121,707	1,131.88
WHITNEY MARY A		R05-012-E	48,956	51,367	0	100,323	933.00
WHITNEY MICHAEL L	JENNIFER M WHITNEY	R07-105-004	45,428	173,197	0	218,625	2,033.21
WHITTAKER EVERETT	WHITTAKER RITA	R07-032-012	30,800	0	0	30,800	286.44
WHITTEN CHARLES D	RYAN BARRY T	R11-002-A	527,875	166,216	0	694,091	6,455.05
WHITTEN DENNISON B COTTAGE TRUST	ROBIN F DENNISON B & B ROBINSON WHITTEN	U15-024	432,800	110,457	0	543,257	5,052.29
WILCOX TIMOTHY M	LINDA A WILCOX	R07-037-A	62,088	119,806	20,000	161,894	1,505.61
WILDE BRADFORD B &	WILDE PHILIP A III U/A/W/ WILDE JEANNETTE G TRUST	U11-013	586,000	318,000	0	904,000	8,407.20
WILDE RE LLC		U10-007	540,000	0	0	540,000	5,022.00
WILDE RE LLC		U11-014	469,200	0	0	469,200	4,363.56
WILDE RE LLC		U10-002	644,000	1,251,806	0	1,895,806	17,631.00
WILDE RE LLC		U10-001-A	327,600	56,549	0	384,149	3,572.59
WILDE RE LLC		U11-016	265,200	174,346	0	439,546	4,087.78
WILDE RE LLC		U11-016-C	0	0	0	0	0.00
WILEY DOROTHY L	MCLELLAN MARJORIE E	U08-004	304,480	173,611	0	478,091	4,446.25
WILEY PAMELA J		R03-071	99,900	188,015	0	287,915	2,677.61
WILEY STEPHANIE A		R04-099	167,040	134,041	20,000	281,081	2,614.05
WILEY SYDNEY A		R08-042-Q02	87,360	360,190	20,000	427,550	3,976.22
WILKES, GERALD F.	WILKES, BARBARA J.	R08-036-H	261,720	0	0	261,720	2,434.00
WILKIE ROBERT L		R07-032-A	46,016	148,607	0	194,623	1,809.99
WILKINS PATRICIA A		R06-052-004	44,336	108,315	26,000	126,651	1,177.85
WILLIAMS ALAN A	LAURIE WILLIAMS	R01-033-A	54,608	139,250	20,000	173,858	1,616.88
WILLIAMS DANIEL R	TERESA A WILLIAMS	R04-014-A	62,000	233,309	0	295,309	2,746.37
WILLIAMS J MILLS	ANN L WILLIAMS	R04-043	861,000	102,889	0	963,889	8,964.17
WILLIAMS JOHN F		R08-042-E	196,290	0	0	196,290	1,825.50
WILLIAMS PETER S	MARY E WILLIAMS	U10-004	152,832	133,615	20,000	266,447	2,477.96
WILLIAMS RANDY		R07-082-009	46,800	60,911	0	107,711	1,001.71
WILLIAMS RANDY W	JUDITH A C WILLIAMS	R07-084-010	45,652	135,857	0	181,509	1,688.03
WILLIAMS RICHARD P W		U01-051	688,300	145,324	0	833,624	7,752.70
WILLIAMS RICHARD PW		U01-051-A	0	0	0	0	0.00

List of Real Estate Owners

Name	Second Owner/Trustee	Map/Lot	Land	Building	Exempt	Total	Tax
WILLIAMS STEPHEN K		R01-088-B	277,736	127,319	20,000	385,055	3,581.01
WILLIAMS-BRAUER KIMBERLY D		R07-041-C	30,268	0	0	30,268	281.49
WILLIAMS-SHEEPSKOT SHORES TRUST 1995	WILLIAMS MATTHEW & MEGAN & HUGH TRUSTEES	R01-038	312,700	69,813	0	382,513	3,557.37
WILLISON BARBARA A		U11-011	110,464	109,104	0	219,568	2,041.98
WILLISON BARBARA A		R08-042-R01	39,759	0	0	39,759	369.76
WILLS HOWARD T REVOCABLE TRUST	WILLS HOWARD T TRUSTEE	R04-119-J	210,000	150,305	20,000	340,305	3,164.84
WILSON CARL	SIMPSON ANNE	R01-058-007	43,396	0	0	43,396	403.58
WILSON CARL	SIMPSON ANNE	R01-058-010	37,149	0	0	37,149	345.49
WILSON CARL	SIMPSON ANNE	R01-058-011	55,216	162,595	0	217,811	2,025.64
WILSON CARL	SIMPSON ANNE	R01-058-012	38,266	0	0	38,266	355.87
WILSON DAVID W	M SUSAN WILSON	R05-050-B	305,280	811,169	20,000	1,096,449	10,196.98
WILSON MARCIA J		R07-037-E	35,234	17,523	0	52,757	490.64
WILSON MARCIA S		R04-032-C	74,000	71,274	20,000	125,274	1,165.05
WILSON MEMORIAL CHAPEL		U01-031	398,850	155,372	554,222	0	0.00
WILSON NATHANIEL S		U17-038	132,800	471,911	0	604,711	5,623.81
WILSON SUSAN J		R03-050-003	234,400	267,810	20,000	482,210	4,484.55
WILSON THOMAS W	AREY CATHERINE G	R04-002	94,652	319,362	20,000	394,014	3,664.33
WILSON, DONALD E., JR.	WILSON, LYNN W.	R01-056-A	242,560	149,279	0	391,839	3,644.10
WILSON, FREDERICK I.	WILSON, LYNN M.	U01-133	371,000	118,222	0	489,222	4,549.76
WILTS RALPH C JR		R05-046	226,980	0	0	226,980	2,110.91
WILTS RALPH C JR		R05-040	165,700	198,145	0	363,845	3,383.76
WILTS RALPH C JR		R05-041	0	0	0	0	0.00
WILTS RALPH C JR		R05-042	216,000	0	0	216,000	2,008.80
WILTS RALPH C JR		R05-046-A	209,160	0	0	209,160	1,945.19
WILTS SUSAN GWEN FAMILY TRUST		R05-048	27,000	0	0	27,000	251.10
WILTS SUSAN GWEN FAMILY TRUST		R05-048-A	78,408	64,688	0	143,096	1,330.79
WINCHENBACH SARAH J		R06-048-006	23,128	0	0	23,128	215.09
WINDWARD LLC		R07-006-B	56,252	0	0	56,252	523.14
WINDWARD LLC		R07-009	200,672	0	0	200,672	1,866.25
WING NATHANIEL	ELIZABETH NELSON WING	U15-022	119,188	252,822	20,000	352,010	3,273.69
WING NATHANIEL	ELIZABETH NELSON WING	U15-023	4,741	0	0	4,741	44.09
WING NATHANIEL	ELIZABETH NELSON WING	U15-051	145,782	69,339	0	215,121	2,000.63
WINSLOW KATE R		R07-106	35,880	60,837	0	96,717	899.47
WINSLOW KATE R		R02-032-C	70,608	123,737	0	194,345	1,807.41
WINSLOW ROBERT A & CONFETTI M		R06-047	37,240	0	0	37,240	346.33
WINSLOW, CONFETTI M.	WINSLOW, ROBERT A.	R06-047-B	56,712	114,022	26,000	144,734	1,346.03
WIRTANEN AMY		R03-045	0	0	0	0	0.00
WIRTANEN AMY		R03-045-B	83,548	292,666	0	376,214	3,498.79
WIRTANEN AMY		R03-045-C	211,500	0	0	211,500	1,966.95
WITHAM DAVID C	MARGARET S WITHAM	R02-013-B	300,800	360,691	0	661,491	6,151.87
WITT FAMILY LIVING TRUST	WITT THOMAS & SUSAN TRUSTEES	R04-011	43,000	88,301	0	131,301	1,221.10
WITT FAMILY LIVING TRUST	WITT THOMAS & SUSAN TRUSTEES	R05-056-004	99,450	0	0	99,450	924.89
WITWICKI STEPHEN		U12-013-A01	79,398	177,155	0	256,553	2,385.94
WOHSEEPER WAY REALTY TRUST		U08-023	202,000	82,753	0	284,753	2,648.20
WOLCOTT FAY EDWARD & LINDA LACHANCE LIV	WOLCOTT FAY EDWARD & LINDA LACHANCE TRUSTEE	U08-010-E	199,000	94,624	0	293,624	2,730.70
WOLCOTT LINDA LACHANCE	WOLCOTT FAY EDWARD	U08-010-C	68,096	0	0	68,096	633.29
WOLF REAL ESTATE LIVING TRUST	WOLF MARIE T TRUSTEE	R07-108-A	246,600	193,518	20,000	420,118	3,907.10
WOMACK JAMES P 2000 REV TRUST		R01-061	403,500	349,274	0	752,774	7,000.80
WOOD ALDEN F & DIANE M		U04-007-A	213,000	136,335	0	349,335	3,248.82
WOOD DEBRA S.	WOOD SCOTT A.	R07-072-006	45,904	63,320	0	109,224	1,015.78
WOOD E M CONS INC		R05-027	97,828	0	0	97,828	909.80
WOOD E M CONSTRUCTION INC		R07-041	66,920	0	0	66,920	622.36
WOOD E M CONSTRUCTION INC		R07-035-A	30,240	0	0	30,240	281.23
WOOD E M CONSTRUCTION INC		R07-045-A	56,812	0	0	56,812	528.35
WOOD E M CONSTRUCTION INC		R05-028-001	56,620	235,716	0	292,336	2,718.72
WOOD ERIC M		R06-048-011	10,136	0	0	10,136	94.26
WOOD ERIC M		R06-048-004	21,638	0	0	21,638	201.23
WOOD ERIC M		R06-048-005	25,480	0	0	25,480	236.96
WOOD ERIC M		R06-048-007	22,273	0	0	22,273	207.14
WOOD ERIC M		R06-048-008	24,750	0	0	24,750	230.18
WOOD ERIC M		R06-048-009	27,861	14,560	0	42,421	394.52
WOOD KAREN L TRUST	ANTINORO JENNIFER & MCANENY LARA J	R08-036-L01	285,720	306,557	0	592,277	5,508.18
WOOD MARY ET AL	LINDA BREWER & GARY LEWIS	R03-019	54,950	76,306	0	131,256	1,220.68
WOOD MARY L		R04-147	70,160	157,126	20,000	207,286	1,927.76
WOOD RICHARD A	WOOD BRENDA A	R01-111-B	144,000	148,929	20,000	272,929	2,538.24
WOOD RICHARD A	WOOD BRENDA A	R01-111-A	54,012	6,225	0	60,237	560.20
WOOD WILLIAM JAMES	SUSAN P WOOD	R01-020-001A	92,253	228,216	0	320,469	2,980.36
WOODARD J STROHN		R06-087	226,000	74,923	20,000	280,923	2,612.58
WOODCOCK ROGER & LINDA REV JT TRUST	WOODCOCK ROGER N JR & LINDA TRUSTEES	U08-010-F	223,000	81,103	0	304,103	2,828.16
WOODCOCK ROGER JR		U08-010-V	202,400	0	0	202,400	1,882.32
WOODMAN, MARY F.		U15-027	255,880	113,375	0	369,255	3,434.07
WOODOAK CORPORATION		R05-027-A	114,228	193,398	0	307,626	2,860.92
WOODS HENRY SCHUYLER III REV TRUST	WOODS KATHRYN ANNETTE CO TRUSTEE REV TR	R08-042-F	290,347	120,867	0	411,214	3,824.29
WOOLER, GARY M.	WOOLER, JANET E.	R03-023-D	103,348	288,400	0	391,748	3,643.26
WRIGHT GREGORY H	MAUDE P WRIGHT	R03-021-001	173,760	197,438	20,000	351,198	3,266.14
WRIGHT GREGORY H	MAUDE WRIGHT	R03-021-007	80,808	0	0	80,808	751.51
WRIGHT GREGORY H	MAUDE WRIGHT	R03-021-002	141,632	0	0	141,632	1,317.18
WRIGHT WILLIAM	LERAY SUSAN	R01-056	262,960	114,277	0	377,237	3,508.30
WRIGHT WILLIAM J	LINDA C WRIGHT	R06-103-002	121,500	201,504	0	323,004	3,003.94
WROBEL PATRICIA	TIMOTHY R WROBEL	R01-079-004	83,918	137,630	0	221,548	2,060.40
WYLIE DONALD W	ELIZABETH R WYLIE	R06-018-A	45,064	114,712	20,000	139,776	1,299.92
WYLIE DONALD W	ELIZABETH R WYLIE	R06-018-AT	0	34,927	0	34,927	324.82
WYMAN BRENT		U01-092-A	52,000	0	0	52,000	483.60
WYMAN BRENT D		U08-007-C	222,880	262,372	20,000	465,252	4,326.84
WYMAN BRENT D		U01-093	241,500	50,828	0	292,328	2,718.65

List of Real Estate Owners

Name	Second Owner/Trustee	Map/Lot	Land	Building	Exempt	Total	Tax
WYMAN BRENT D		U01-094	186,800	80,012	0	266,812	2,481.35
WYMAN MARK ANDREW		U08-007	287,320	142,703	20,000	410,023	3,813.21
WYMAN PRISCILLA C	ROSS G WYMAN	R09-012B1-001B	100,000	82,417	0	182,417	1,696.48
WYSHAM JOAN B REVOCABLE TRUST		U08-011-C	123,600	79,715	0	203,315	1,890.83
YAHN WILLIAM K	YAHN BARBARA J	U01-112	148,900	115,296	0	264,196	2,457.02
YANKAUER MARY D	DOW HARRY J	R05-052	23,173	0	0	23,173	215.51
YARDARM REALTY TRUST	MINERICH PATRICIA TRUSTEE	R08-042-I	277,720	135,416	0	413,136	3,842.16
YARMOSH LINDA	EDWARD YARMOSH	R04-004	62,950	253,287	20,000	296,237	2,755.00
YEREANCE CATHERINE	YEREANCE SCOTT	U07-011	106,317	79,858	20,000	166,175	1,545.43
YERRALL VIRGINIA REVOCABLE TRUST	GALE NANCY REV TRST/GALE FRED REV TRST	U01-137	556,000	178,431	0	734,431	6,830.21
YESMENTES PETER J	ELEANOR H YESMENTES	U07-002-E03	102,000	349,331	20,000	431,331	4,011.38
YETMAN DAVID S	PATRICIA QUINN YETMAN	R04-103	77,480	285,619	0	363,099	3,376.82
YETMAN DAVID S	YETMAN PATRICIA QUINN	R08-019-B5	39,102	0	0	39,102	363.65
YORK TODD & TINA		U10-015	552,750	350,717	0	903,467	8,402.24
YOUNG CATHERINE J		R06-017-B	43,373	136,534	0	179,907	1,673.14
YOUNG DENNIS J	YOUNG REBECCA S	R07-050-H	47,724	173,518	20,000	201,242	1,871.55
YOUNG MARY PASCHAL TRUST	MARY P YOUNG TRUSTEE	U08-012	181,520	73,454	20,000	234,974	2,185.26
YOUNGER, KATHLEEN M.	YOUNGER, ROBERT M.	R06-079-A	55,900	190,774	0	246,674	2,294.07
YOUNGER, KATHLEEN M.	YOUNGER, ROBERT M.	R06-079	0	0	0	0	0.00
YOUNGER, KATHLEEN M.	YOUNGER, ROBERT M.	R06-081	4,970	0	0	4,970	46.22
ZAIDEL DANIEL J	ZAIDEL LAURA C	R06-083	286,044	348,729	26,000	608,773	5,661.59
ZAK REVOCABLE TRUST	ZAK MICHAEL J TRUSTEE	R05-017	4,164	0	0	4,164	38.73
ZARPENTINE LEE S CREDIT SHELTER TRUST	ZARPENTINE BARBARA A TRUSTEE	R01-074-005	377,520	430,436	26,000	781,956	7,272.19
ZEMBRUSKI JAMES E	ZEMBRUSKI SHARYN G	R01-057	59,322	0	0	59,322	551.69
ZEMBRUSKI JAMES E	ZEMBRUSKY SHARYN G	R01-057-B	220,768	159,008	0	379,776	3,531.92
ZIEGRA JONATHAN E	ZIEGRA JENNIFER L	R03-067	172,564	217,533	20,000	370,097	3,441.90
ZIGARI RICHARD J		R07-015	60,080	137,354	0	197,434	1,836.14
ZIMMERLI LAURIE A	PROST ANN M	U07-002-G	198,160	198,042	0	396,202	3,684.68
ZUBKUS REALTY LLC		R09-010-001	849,040	889,633	0	1,738,673	16,169.66
ZWICKER ROBERT P	ZWICKER ROBIN A	R07-100-006	405,720	391,863	0	797,583	7,417.52
ZYSKOWSKI DOUGLAS A TRUST	ZYSKOWSKI DIANNE D TRUST	R07-081-002	394,992	505,953	20,000	880,945	8,192.79

Shaded areas indicate taxes that were not paid in full by 4/4/19.

Personal Property Tax List

Owner	Assessment	Exemption	Total	Tax	Owner	Assessment	Exemption	Total	Tax
A SITE TO SEA INN	8,174		8,174	76.02	HUGHES NETWORK SYSTEMS LLC	2,441		2,441	22.70
ACE WELL SERVICE INC	25,597		25,597	238.05	ICE CREAM HUT INC	6,630		6,630	61.66
ADAMS SCOTT G	3,389		3,389	31.52	INLAND FRESH SEAFOOD CORP	63,160		63,160	587.39
ALLEN HOSPITALITY LLC	13,935		13,935	129.60	IRISH HOLDINGS LLC	32,433		32,433	301.63
ALLEY EXCAVATING INC	10,000		10,000	93.00	IRON ONE PAINTING INC	1,240		1,240	11.53
ANDERSEN DESIGN INC	5,305		5,305	49.34	JORDAN CONSTRUCTION	71,100		71,100	661.23
ANTHONY KEVIN V	1,900		1,900	17.67	KNICKERBOCKER GROUP	276,012		276,012	2,566.91
ARSENAULT WILLIAM	1,140		1,140	10.60	LEIGHTON & ASSOCIATES	8,535		8,535	79.38
AT&T MOBILITY LLC	152,594		152,594	1,419.12	LINEKIN BAY WOODWORKING	6,100		6,100	56.73
ATLANTIC UPHOLSTERY	1,200		1,200	11.16	M E TOMACELLI INC	43,423		43,423	403.83
B & D BOAT BUILDERS	1,202		1,202	11.18	MARSH JON	21,805		21,805	202.79
BECK BUILDERS INC	1,615		1,615	15.02	MCFARLAND DAVID	1,800		1,800	16.74
BEHRINGER JAMES K	76,015		76,015	706.94	MICHAEL SAMUEL	1,025		1,025	9.53
BETS FISH FRY	3,720		3,720	34.60	MILL COVE LOBSTER INC	20,440		20,440	190.09
BIG AL'S SELF STORAGE INC	1,749		1,749	16.27	NORTHERN LIGHTS	7,951		7,951	73.94
BLACKMAN LEON	1,750		1,750	16.28	NORTON PETER	1,572		1,572	14.62
BLAKE'S REALTY INC	1,830		1,830	17.02	OCEAN POINT INN	95,936		95,936	892.20
BONNIES A CUT ABOVE	4,244		4,244	39.47	OCEAN POINT MARINA	32,325		32,325	300.62
BOOTHBAY HARBOR COUNTRY CLUB	2,500,000		2,500,000	23,250.00	OCEAN POINT STUDIO	1,970		1,970	18.32
BOOTHBAY MECHANICS INC	3,810		3,810	35.43	OCEAN POINT WOODTURNING	6,123		6,123	56.94
BOOTHBAY RESORT INC	15,438		15,438	143.57	ONE THIRTY TWO LLC	900		900	8.37
BROWN TIMBER	2,580		2,580	23.99	PAUL E LUKE INC	182,676		182,676	1,698.89
BRYER JAMES	2,088		2,088	19.42	PERKINS RICHARD	3,405		3,405	31.67
BUCHANAN CONSTRUCTION INC	2,734		2,734	25.43	PHIL AND MIKES	7,460		7,460	69.38
CABBAGE ISLAND CLAMBAKES INC	2,460		2,460	22.88	PINKHAM LARRY	1,329		1,329	12.36
CLOSSON WAYNE J	4,025		4,025	37.43	PITNEY BOWES GLOBAL FINANCIAL	1811	1,414.00	397	3.69
COCA COLA CO	1,467		1,467	13.64	PITNEY BOWES INC	993		993	9.23
COCA-COLA BOTTLING CO OF N O	2,697		2,697	25.08	PRINTS CHARMING PRINTERS	6,943		6,943	64.57
COTTAGE CONNECTION	1,770		1,770	16.46	REED ARTHUR	1,800		1,800	16.74
DAN'S AUTO REPAIR INC	11,445		11,445	106.44	REED ROBIN	2,730		2,730	25.39
DAVES AUTO REPAIR	1,758		1,758	16.35	RENY N A CONSTRUCTION	212,010		212,010	1,971.69
DAVIS LEIGH	2,000		2,000	18.60	RRRUFF CUT	1,702		1,702	15.83
DICKINSON MORRIS	1,350		1,350	12.56	SARALINDS HEATED STORAGE	975		975	9.07
DIMAURO JEFFREY	28,050		28,050	260.87	SHERMAN BARRY	1,400		1,400	13.02
DIRECTV LLC	8,790		8,790	81.75	SHORE HILLS CAMPGROUND INC	9,708		9,708	90.28
DISH NETWORK LLC	13,438		13,438	124.97	SIMMONS HARRINGTON & HALL	6,930		6,930	64.45
DOMEYER DEAN DVM	12,920		12,920	120.16	SMUGGLERS COVE INN INC	48,363		48,363	449.78
DORRS PLUMBING & HEATING	1,140		1,140	10.60	SPOFFORD RICHARD	2,993		2,993	27.83
DOVER USED CARS	1,700		1,700	15.81	SPRUCE LODGE LLC	2,640		2,640	24.55
E M WOOD CONSTRUCTION CO INC	140,520		140,520	1,306.84	SULLIVAN ASSOCIATES	14,100		14,100	131.13
EAST BOOTHBAY BOAT WORKS	5,750		5,750	53.48	THOMPSON LEE MICHAEL	6,640		6,640	61.75
EAST BOOTHBAY GENERAL	9,820		9,820	91.33	TILE TRANSFORM RENEW	1,959		1,959	18.22
ELKINS & CO INC	14,770		14,770	137.36	TIME WARNER CABLE INTERNET LLC	19,990		19,990	185.91
ENERGY NORTH GROUP	4,710		4,710	43.80	TIME WARNER CABLE NORTHEAST LLC	925,592		925,592	8,608.01
FARRIN PAT	28,475		28,475	264.82	TIMS TREE SERVICE	13,300		13,300	123.69
FIRST DATA MERCHANT SERV CORP	976		976	9.08	US BANK NATIONAL ASSOCIATION	14,500		14,500	134.85
FIVE GABLES INN	51,923		51,923	482.88	VAN HASSELT STUDIO	2,550		2,550	23.72
FRED'S COFFEE	1,000		1,000	9.30	VIENS DONALD	2,950		2,950	27.44
FROST PETER & SMITH KIMBERLY	2,300		2,300	21.39	WABASHA LEASING LLC	1,805		1,805	16.79
G & G TOWING & GARAGE INC	11,200		11,200	104.16	WASHBURN & DOUGHTY ASSOC INC	6,076,452	5,858,741	217,711	2,024.71
GILES RUBBISH INC	6,616		6,616	61.53	WE BE DOLPHIN INC	4,630		4,630	43.06
GRAYHAWK LEASING LLC	13,121		13,121	122.03	WELLS FARGO VENDOR FINANCIAL SERV	11,340		11,340	105.46
GREATAMERICA FINANCIAL SERV CORP	100,182	26,277	73,905	687.32	WILLIAMS SCOTSMAN INC	46		46	43.04
GTP ACQUISITION PARTNERS II	70,000		70,000	651.00	WILSON NATHANIEL S	5,575		5,575	51.85
HAM STEPHEN	2,763		2,763	25.70	WINDWARD PROVISIONS LLC	3,500		3,500	32.55
HANDS OF THYME	5,000		5,000	46.50					
HARLEY DOUGLAS G	2,106		2,106	19.59					
HEIDIS HAIR DESIGN	1,413		1,413	13.14					
HODGDON MARINE LLC	1,168,464	913,367	255,097	2,372.40					

12,881,846 6,799,799 6,082,047 **56,605.70**

Shaded areas indicate taxes that were not paid in full by 4/4/19.

Governor

Dear Friends:

It was the highest honor of my life to take the oath of office to become Maine's 75th governor. Over the next four years, I will do everything in my power to make Maine the safe, beautiful, prosperous state we all want for our children and grandchildren.

That is why on my first day in office I directed the Maine Department of Health and Human Services to implement Medicaid expansion as quickly and efficiently as possible. My Administration will ensure that it is paid for sustainably; that the cost of health insurance is controlled; and that the cost of prescription drugs is reined in. In addition to creating a Director of Opiate Response to marshal the collective power and resources of state government to stem the tide of the opioid epidemic, we will make Narcan widely available, increase access to medication assisted treatment and recovery coaches, and expand drug courts.

We also need a healthy environment. My Administration will embrace clean energy; change our modes of transportation; weatherize homes and businesses; and reach a goal of 50 percent of our energy coming from Maine renewable resources. By reducing the impacts of climate change, we will create good-paying jobs, preserve our environment, and protect our state's farming, fishing, and forestry industries.

We will also develop a world-class workforce starting with Pre-K for every 4-year-old in Maine and more post-high school options that result in a valued credential. Attracting talented young people to move here and make Maine their home will be top priorities of my Administration.

Maine communities, especially rural communities, are confronting a severe workforce shortage and an aging and declining population. It is time for bold, dynamic ideas that will change Maine for the better. That is why I, along with people ranging from small business owners, innovators and entrepreneurs, to economists and every day, hard-working Mainers, developed an economic plan designed to make it easier for small businesses to grow, for people to come and stay, and for Maine to thrive.

I welcome your ideas. We are all in this together. We all want Maine to have a beautiful environment, happy people, and prosperous communities

Thank you,

Janet T. Mills
Governor

State Senator

Dear Friends and Neighbors:

First, let me thank you for reelecting me to represent you at the State House in Augusta. It truly is an honor to serve the constituents of District 13 in the Maine Senate. I am eager to get to work so that Maine becomes an even better place to make a decent living and raise a family. I would like to provide you with a few highlights of the 128th Legislature as well as my vision for the current legislative session.

During my time as a member of the Maine Senate, it has been encouraging to see the significant progress that has occurred. The State of Maine closed the fiscal year that ended on June 30, 2018 with a budget surplus of more than \$126 million and a ‘rainy day fund’ totaling more than \$274 million, allowing our state to have a better borrowing capacity and long-term financial stability. Following years of budget shortfalls and high spending, the significance of these economic achievements cannot be overstated.

Perhaps the most significant action the 128th Legislature took was passing tax conformity. In doing so, we ensured that Maine citizens would not see their tax burden increase as a result of the federal changes to the tax code. Additionally, the tax conformity legislation included a \$300 child credit and increased the property tax fairness credit. Serving as Chair of the Taxation Committee at the time, I was incredibly proud that both sides of the aisle could come together to benefit the people of Maine.

As we head into the 129th Legislature, I have been elected by my colleagues to serve as the Senate Republican Leader. I look forward to listening to all viewpoints and examining critical legislation with a keen eye as we have a responsibility to ensure the best interests of all Maine citizens. I have also been appointed to serve on the Marine Resources Committee, which has jurisdiction over the State’s commercial marine fisheries management, including the processing and sale of marine fish, shellfish and aquaculture. Maine is known around the world for the quality of seafood that comes from our coastline. I look forward to working with my colleagues to promote our marine industry while also taking the necessary steps to protect our natural resources for generations to come.

Thank you again for trusting me to be your voice in Augusta. If you have comments, questions or if you would like assistance with a state-related matter, please feel free to contact me at 287-1505 or dana.dow@legislature.maine.gov.

Sincerely,

Dana L. Dow
State Senator

State Representative

Dear Boothbay Residents:

It is an honor to serve as your State Representative. Boothbay is my hometown and certainly has a very special place in my heart and soul. There is a sense of community here that binds us together with care and compassion for one another. Naturally, there are time when we may not agree, but in my experience people do so with mutual respect and an appreciation for our differences.

Over the next two years, I will be working hard on your behalf to provide responsive constituent services, be your advocate in the State House and advance legislation that improves life in our district and in our state. During my campaign, I had the opportunity to meet many of you. I heard what issues matter most to you and I keep those in mind as I work in the Maine State Legislature.

Over the coming months, we expect to take up over 2,000 separate pieces of legislation covering a wide variety of topics. Top priorities include expanding health care coverage, bringing relief from the opioid crisis, reducing student debt, fighting and dealing with the effects of climate change, repairing our roads and bridges, getting prescription drug costs under control, protecting the independence of seniors and making sure we are caring for our neighbors with disabilities.

We will also be balancing the state budget for the next two years and will work to do so in a way that restores revenue sharing funds for all Maine towns and respects the mandate of the voters to properly fund public education.

This year I am serving on the Health and Human Services Committee where we are overseeing policy regarding MaineCare, health care, the opioid crisis, mental health, social services, medical marijuana, homelessness and public assistance.

I am very proud and grateful to have the opportunity to represent Boothbay and the rest of House District 89 in the 129th Legislature. I encourage you to reach out to me if I can address any concerns you may have, if you'd like to discuss or testify on any legislation or if you'd like to receive my e-newsletter. You can also get information on upcoming bills on the legislature's website: www.legislature.maine.gov. I can be contacted at Holly.Stover@legislature.maine.gov or by phone at 207-633-5979.

Respectfully,
Holly Stover
State Representative

U.S. Senator

Dear Friends,

As I travel Maine, I hear from people who live in every corner of our state. I hear about their achievements, their successes, their work to improve their communities – I hear about the hope they have for our state. I also hear about our challenges, and all the work we have left to do. As I see it, that’s my job: to listen to you, act where I can to build on what’s good, and work on the tough parts. As 2018 comes to a close, I wanted to take a moment to share an update on some of the work we’re doing in Washington to lift up the accomplishments of Maine people and make progress on the challenges they face.

From Portland to Presque Isle, from Milo to Camden, I hear about the pain that the opioid epidemic is inflicting on Maine communities. I’ve met with Maine people in recovery, family members of those struggling with substance use disorders, treatment providers, and law enforcement officials to learn about their experiences with this terrible disease, and everyone agrees that in order to fully respond to these problems, we need a stronger federal effort to end the opioid epidemic. Fortunately, some help is on the way – in October, we overwhelmingly passed a sweeping, bipartisan opioids bill. I’ve pushed hard for this type of legislation and was proud to have provisions I’ve advocated for included in the bill. These priorities have been guided by the voices of Maine people, and we’ll keep working to confront this tragic problem.

I’ve also worked to strengthen the future of our forest economy. Maine’s forests have powered our state’s economy for generations, especially in our rural communities. So, when rapid shifts in the market led to the closure of many pulp and paper mills and biomass power plants, it required a collaborative approach to support future growth in this important industry. That’s why, together with the other members of the state’s Congressional delegation, I pushed to establish the Economic Development Assessment Team (EDAT). This integrated, multiagency effort aims to foster innovation and commercialization in Maine’s forest economy, and we’re already seeing the benefits: in recent months, several forest industry businesses have announced significant investments into Maine operations, and in September 2018, the Forest Opportunity Roadmap (FOR)/Maine released an action plan to make sure this industry, and the rural communities it supports, can continue to thrive for generations to come.

As I close this letter, please allow me to express my gratitude to each of you – for your dedication to our state, and to one another. It’s often said that Maine is like a big small town (with very long streets)—that’s because at our heart, we’re one big community. It’s not only a pleasure to serve you– it’s a pleasure to know you. Thank you for being the reason Maine is so special. Mary and I hope that 2019 will be a good year for you, your family, your community, and our great State.

Best,
Angus S. King
United States Senator

U.S. Senator Washington, DC

Dear Friends,

It is an honor to represent Maine in the United States Senate. I am grateful for the trust the people of our state have placed in me and welcome this opportunity to share some key accomplishments from this past year.

As Chairman of the Senate Aging Committee, I worked to help ensure the well-being of our seniors. The *SeniorSafe Act* I authored became law last year and is empowering banks, credit unions, and other financial institutions to better protect seniors from financial fraud.

Following extensive committee investigations of prescription drug pricing, additional legislation I crafted became law, ending the egregious practice of pharmacy “gag clauses” that prevented pharmacists from informing patients on how to pay the lowest possible price.

This year, I was also successful in securing an extra \$425 million for Alzheimer’s research—the largest funding increase ever—bringing the total to \$2.34 billion. Additionally, the bipartisan *BOLD Act* I authored will create public health infrastructure to combat Alzheimer’s by promoting education, early diagnosis, and improved care management.

More than 40 million Americans—including 178,000 Mainers—are caregivers for parents, spouses, children, and other loved ones with disabilities or illnesses, such as Alzheimer’s. The *RAISE Family Caregivers Act* I authored was signed into law last year, giving caregivers more resources and training to better balance the full-time job of caregiving. Another law I wrote will help grandparents who are raising grandchildren, largely due to the opioid addiction crisis.

In addition to helping seniors, a major accomplishment over the past year is the increased federal investment in biomedical research that is leading to progress in the fight against numerous devastating diseases. Congress has boosted funding for the National Institutes of Health by \$7 billion in just the last three years, bringing total funding to more than \$39 billion.

One of my highest priorities as Chairman of the Transportation Appropriations Subcommittee is to improve our nation’s crumbling infrastructure and ensure that Maine’s needs are addressed. Since the Better Utilizing Investments to Leverage Development (BUILD) Transportation Grants program, formerly known as TIGER, was established in 2009, I have secured \$160 million for vital transportation projects throughout Maine.

Congress also delivered a Farm Bill last year, which includes many important provisions that will help the agriculture industry in Maine and across the country. Specifically, I secured provisions that will strengthen support for young farmers, improve local farm-to-market efforts, and increase funding for organic research.

Congress took decisive action to address the opioid addiction epidemic. In addition to appropriating \$8.5 billion in federal funding last year, Congress enacted the *SUPPORT for Patients and Communities Act*, a comprehensive package that embraces the multipronged approach I have long advocated for this epidemic: prevention, treatment, recovery, and enforcement to stop drug trafficking.

Maine plays a key role in ensuring a strong national defense. In 2018, Congress provided funding for five ships to be built at Bath Iron Works, which will help to keep our nation safe and provide our skilled shipbuilders a steady job. I also secured more than \$162 million for infrastructure projects at Portsmouth Naval Shipyard to support their important work to overhaul Navy submarines.

A Maine value that always guides me is our unsurpassed work ethic. In December 2018, I cast my 6,834th consecutive vote, continuing my record of never missing a roll-call vote since my Senate service began in 1997. I appreciate the opportunity to serve Maine in the United States Senate. If ever I can be of assistance to you, please contact one of my state offices or visit my website at www.collins.senate.gov. May 2019 be a good year for you, your family, your community, and our state.

Sincerely,
Susan M. Collins
United States Senator

U.S. Representative

Dear Friends,

I hope this message finds you well. I am honored to represent you and your family and am grateful for the chance to offer both an update from Congress and my thoughts on the year ahead.

In Maine, we care less about political parties than about getting the job done. That's why I'm happy to report several recent victories I had reaching across the aisle to address issues important to our state.

Signed into law after months of deadlock, the 2018 Farm Bill contained several provisions I introduced. We were able to boost local food investment and organic research programs that are important to the Maine farmers driving a resurgence in our agricultural economy. The bill also created a pilot program to help doctors write prescriptions and offer vouchers to patients who need to change their diet but can't afford fresh food. Finally, the legislation included several steps I introduced to reduce food waste, a national problem that is not only costly to the environment and economy, but a missed opportunity to help millions of Americans who don't have enough to eat.

At the end of 2018, the President signed into law legislative language I introduced to assist veterans who had been blindsided by debt with the Department of Veterans Affairs. After hearing from several veterans who did not receive mailings about their debt until it was too late to take action, I introduced a bill to require the VA to improve its notification system. The final legislation requires that veterans have the option of getting electronic notifications and that the VA report on the underlying issues.

And on the House Appropriations Committee, I worked to protect programs that our state relies on, such as small business grants, rural broadband investment, effective responses to the opioid epidemic, shipbuilding at Bath Iron Works, and more.

As a new Congress gets underway, I will keep working with Republicans to make progress on key issues like these. But with Democrats now in the majority, I look forward to having an open debate on problems that have been ignored for too long. This includes the gun violence plaguing our nation, the dangers climate change presents to our country, crushing student loan debt, the influence of big money in politics, and the need for all Americans to access affordable health care and prescriptions.

In Washington and Maine, my offices stand ready to answer your questions, listen to feedback, and assist with federal issues and agencies. My hard-working staff helps many hundreds of constituents every year and I welcome the chance to serve you.

Best wishes,
Chellie Pingree
Member of Congress

Results – Town of Boothbay Annual Town Meeting May 7, 2018

- Article 1. To choose a Moderator to preside at said meeting.
Tracey Hyson moved, Sharron Oakland seconded to elect Andrea Lowery as moderator.
Andrea Lowery elected moderator by written ballot.
- Article 2. To choose by secret ballot the following public officials:
- Two Selectmen, for a three year term: **Dale C. Harmon 491 ***
Steven C. Lewis 486 *
Michael Pander 362
 - One Trustee of the Boothbay — Boothbay Harbor Community School District for a three year term: **Troy Lewis 635 ***
 - One Member of the Boothbay — Boothbay Harbor Superintending School Committee for a three year term: **John Bertolet 667 ***
 - One Trustee of the Boothbay — Boothbay Harbor Cemetery District for a three year term: **Kim W. Pinkham 698 ***
 - One Trustee of the Boothbay Region Water District for a three year term: **Nell Tharpe 679 ***

*** Elected by secret ballot.**

- Article 3. To see if the Town will vote to establish that the first installment of taxes for Fiscal Year 2018 is due and payable on August 24, 2018, and the second installment of taxes is due and payable on February 15, 2019, and to charge seven percent (7.00%) rate of interest on delinquent taxes, and to set the interest rate to be paid by the Town on abated taxes at three percent (3.00%) pursuant to 36 M.R.S.A. § 506-A and to authorize such interest paid or abatements granted to be appropriated from overlay funds or, if necessary, from surplus, and to authorize the Tax Collector to accept prepayment of taxes not *yet* committed pursuant to 36 M.R.S.A. 506.
YES 652 NO 110

- Article 4. To see if the Town will vote to authorize the Selectmen to apply for and accept State and Federal grants, including CDBG applications and grants from non-profit organizations, donations or revenues, on the Town's behalf for municipal purposes, including, when necessary, the authority to sign grant contracts, documents or other paperwork and to accept the conditions that accompany grant funds and to appropriate and expend grant funds and/or other funds for authorized purposes as the Board of Selectmen deems to be in the best interest of the Town during the fiscal year 2019.
YES 670 NO 98

- Article 5. To see if the Town will vote to authorize the Selectmen to dispose of Town owned non-tax acquired real estate deemed excess and not currently serving any Town park, public facility or municipal operations purpose, whether real or personal, under such terms and conditions as they deem advisable; provided, however, that if the property has a value of more than \$500, disposal must be by a competitive bid or auction process.
YES 674 NO 89

- Article 6. To see if the Town will vote to authorize the Selectmen to carry forward any Unexpended Account Balance as they deem advisable and to authorize the Selectmen to set at a later date the amount of Surplus, if any, to be used to reduce property tax assessment.
YES 679 NO 79
- Article 7. To see if the Town will vote to appropriate funds received from the State of Maine pursuant to the Rural Road Initiative for capital improvements to local roads and/or State Aid minor collectors.
YES 703 NO 36
- Article 8. To see if the Town will vote to raise and appropriate the sum of \$2,048,984.52 for the Town of Boothbay Municipal Budget.
\$537,047.72 for the General Government Account
\$464,246.50 for the Public Safety Account
\$756,471.30 for the Public Works Account
\$140,000 for the Capital Improvement Account
\$8,000 for the General Assistance Account
\$141,397.00 for the Service Account
\$52,200 for the Insurance Account
YES 643 NO 101
- Article 9. To see if the Town will vote to raise and appropriate the sum of \$208,734 for ambulance services.
YES 637 NO 128
- Article 10. To see if the Town will vote to raise and appropriate the sum of \$18,000 for the Boothbay Region Cemetery District.
YES 687 NO 74
- Article 11. To see if the Town will vote to raise and appropriate the sum of \$52,500 for the Boothbay Harbor Memorial Library.
YES 600 NO 158
- Article 12. To see if the Town will vote to raise and appropriate the sum of up to \$10,000 for the Town of Boothbay Harbor fireworks fund.
YES 467 NO 289
- Article 13. To see if the Town will vote to raise and appropriate the sum of \$431,614 for the Boothbay Region Refuse Disposal District.
YES 629 NO 133
- Article 14. To see if the Town will vote to raise and appropriate the sum of \$30,000 for the Boothbay Region Community Television.
YES 529 NO 230
- Article 15. To see if the Town will vote to raise and appropriate the sum of \$2,000 for the Boothbay Region Historical Society.
YES 658 NO 113

- Article 16. To see if the Town will vote to raise and appropriate the sum of \$11,960 for the Boothbay Region District Nursing Association.
YES 657 NO 108
- Article 17. To see if the Town will vote to raise and appropriate the sum of \$500 for the American Legion Charles Sherman Post #36.
YES 613 NO 139
- Article 18. To see if the Town will vote to raise and appropriate the sum of \$915 for New Hope for Women.
YES 614 NO 137
- Article 19. To see if the Town will vote to raise and appropriate the sum of \$5,000 for Boothbay Region Community Resources.
YES 609 NO 145
- Article 20. To see if the Town will vote to appropriate the sum of \$874,947 from Estimated Revenues to reduce the property tax assessment.
YES 711 NO 44
- Article 21. To see if the Town will vote to raise and appropriate the sum of \$140,000 and to transfer and appropriate \$140,000 from unassigned fund balance, for a total appropriation of \$280,000, for implementation of the Capital Improvement Plan.
YES 542 NO 188
- Article 22. To see if the Town will vote to raise and appropriate the sum of \$3,500 for the Community Center.
YES 612 NO 143
- Article 23. To see if the Town will vote to raise and appropriate the sum of \$1,000 for the Boothbay Region Senior Citizens Club, Inc.
YES 574 NO 183
- Article 24. To see if the Town will vote to raise and appropriate up to \$25,000 for Boothbay's share of Boothbay-Boothbay Harbor Joint Economic Development Committee FY 2018 activities.
YES 509 NO 244
- Article 25. To see if the Town will vote by written ballot to increase the property tax levy limit established by State law in the event that the municipal budget for Fiscal Year 2018 approved under the preceding articles will result in a tax commitment that is greater than the property tax levy limit.
YES 459 NO 268
- Article 26. Shall an ordinance entitled "2018 Amendments to the Zoning Ordinance of the Town of Boothbay to Amend the Official Zoning Map Regarding the Industrial Park District" be enacted?
YES 535 NO 183

Article 27. To see if the Town will vote to authorize the Selectmen to carry forward any Unexpended Account Balance previously approved in regard to the Boothbay- Boothbay Harbor Joint Economic Development Committee funding into the next budget cycle and put in a reserve account?

[The amount previously approved was \$25,000]

YES 588 NO 159

Article 28. To see if the Town will vote to authorize the amendment of the Administrative Code [Section 2.6] regarding nomination papers for elections to reflect the current State law that extends the filing date from 45 days to 60 days.

YES 665 NO 86

Respectfully submitted,
Lynn Maloney
Town Clerk

Results – Special Town Meeting, June 27, 2018

This Special Town Meeting was open forum with (20) citizens present and voting by a show of hands.

Article 1. To choose a Moderator to preside at said meeting.
Andrea Lowery was elected moderator with five written ballots. There were no other nominations.

Article 2. To see if the Town will vote to transfer and appropriate \$60,000 from unassigned fund balance for the FY 18 (July 1, 2017-June 30, 2018) legal budget.
Article passed.

Article 3. To see if the Town will vote to transfer and appropriate \$32,600 from unassigned fund for the FY 18 (July 1, 2017-June 30, 2018) Code Enforcement budget.
Article passed.

Respectfully submitted,
Lynn Maloney
Town Clerk

-

Exhibit 1

Budget Plan — FY 2020

Town of Boothbay Budget FY2020		FY 2020 Proposed	% Change	FY 2019 Proposed	% Change	FY 2018 Proposed	% Change
General Government E1-101 Town Meeting & Election							
Account Number	Descriptions						
51	120 Salaries- Part time	\$1,500.00		\$2,500		\$1,500	
	140 Other Payees	\$150.00		\$150.00		\$150.00	
	150 FICA	\$126.00		\$126.00		\$126.00	
53	313 Commodities	\$3,000.00		\$3,000.00		\$3,000.00	
	Total	\$4,776	-20.94%	\$5,776	20.94%	\$4,776	-20.94%
General Government E1-102 Selectmen							
Account Number	Descriptions						
51	120 Salaries- Part time	\$9,283.00		\$9,283.00		\$9,283.00	
	140 Other payees	\$750.00		\$750.00		\$750.00	
	150 FICA	\$767.52		\$767.52		\$767.52	
52	210 Contract Services	\$11,000.00		\$11,000		\$11,000.00	
	212 Dues and subscriptions	\$5,900.00		\$5,900.00		\$5,900.00	
	223 Contingency	\$10,000.00		\$10,000.00		\$10,000.00	
	Total	\$37,700.52	0.00%	\$37,700.52	0.00%	\$37,700.52	\$0.00
General Government-E1-104 Planning Board							
Account Number	Descriptions						
51	120 Salaries- Part time	\$2,500.00		\$2,500.00		\$2,500.00	
	140 Other Payees	\$1,000.00		\$1,000.00		\$1,000.00	
	150 FICA	\$345.00		\$345.00		\$345.00	
	155 Travel & Training	\$200.00		\$200.00		\$200.00	
52	210 Contract Service	\$1,250.00		\$1,250.00		\$1,250.00	
	Total	\$5,295.00	0.00%	\$5,295.00	0.00%	\$5,295.00	0.00%
General Government-E1-107 Administration							
Account Number	Descriptions						
51	110 Salaries- Full Time	\$210,353.00		\$202,384.80		\$187,111.00	
	130 Overtime	\$3,870.00		\$3,870.00		\$3,870.00	
	150 FICA	\$13,602.00		\$13,584.40		\$13,328.31	
	152 MMHET	\$72,033.00		\$71,991.00		\$70,861.00	
	153 ICMA	\$18,662.00		\$18,601.00		\$18,441.00	
	155 Travel & Training	\$6,200.00		\$6,200.00		\$6,200.00	
52	211 Service Agreement	\$11,000.00		\$11,000.00		\$8,800.00	
	212 Dues & Subscriptions	\$1,000.00		\$1,000.00		\$1,000.00	
	213 Publications	\$600.00		\$600.00		\$600.00	
	217 Rent or Lease	\$5,700.00		\$5,700.00		\$5,700.00	
	218 Repairs & Maintenance	\$2,000.00		\$2,000.00		\$2,000.00	
53	310 Office Supplies	\$5,000.00		\$5,000.00		\$5,000.00	
	311 Computer Supplies	\$2,300.00		\$2,300.00		\$2,300.00	
	316 Equipment	\$1,000.00		\$1,000.00		\$1,000.00	
	Total	\$353,320.00	2.34%	\$345,231.20	5.83%	\$326,211.31	5.89%
General Government-E1-109 Code Enforcement							
Account Number	Descriptions						
51	110 Salaries- Full Time	\$85,001.00		\$78,007.00		\$75,880.00	
	130 Overtime	\$0.00		\$0.00		\$0.00	
	150 FICA	\$7,564.00		\$7,484.00		\$7,384.00	
	152 MMHET	\$19,619.00		\$19,619.00		\$44,736.00	
	153 ICMA	\$7,412.00		\$7,388.00		\$7,588.00	
	155 Travel & Training	\$3,000.00		\$3,000.00		\$3,000.00	
52	210 Contract Service	\$47,380.00		\$47,380.00		\$47,380.00	
	211 Service Agreement	\$3,500.00		\$9,167.00		\$9,167.00	
	212 Dues & Subscriptions	\$500.00		\$500.00		\$500.00	
53	315 Office Equipment	\$500.00		\$500.00		\$500.00	
	Expenditure Share	-35720		-30,000		-30000	
	Total	\$138,756.00	-3.00%	\$143,045.00	-13.90%	\$166,135.00	-1.48%
General Government Totals		\$539,847.52	0.52%	\$537,047.72	-0.57%	\$540,117.83	2.79%

Exhibit 2

Budget Plan — FY 2020

Town of Boothbay Budget FY2017		FY 2020 Proposed	% Change	FY 2019 Proposed	% Change	FY 2018 Proposed	% Change
Public Safety E2-201		Fire Department					
Account Number		Descriptions					
51	120	Salaries-Part Time	\$64,995.00	\$64,995.00		\$64,995.00	
	150	FICA	\$4,885.00	\$4,885.00		\$4,885.00	
	155	Travel & Training	\$11,000.00	\$11,000.00		\$11,000.00	
52	210	Contract Services	\$10,000.00	\$10,000.00		\$10,000.00	
	212	Dues and Subscriptions	\$200.00	\$200.00		\$200.00	
	218	Repairs & Maintenance	\$10,000.00	\$10,000.00		\$10,000.00	
	231	Communications	\$4,000.00	\$4,000.00		\$4,000.00	
53	310	Office Supplies	\$550.00	\$550.00		\$550.00	
	316	Equipment	\$10,000.00	\$10,000.00		\$10,000.00	
55	510	Miscellaneous	\$3,000.00	\$3,000.00		\$3,000.00	
		Total	\$118,630.00	0.00%	\$118,630.00	0.00%	14.22%
Public Safety E2-203		Waters/Navigation					
Account Number		Descriptions					
51	120	Salaries Part Time	\$13,100.00	\$13,100.00		\$13,100.00	
	150	FICA	\$1,002.15	\$1,002.15		\$1,002.15	
	155	Travel and Training	\$750.00	\$750.00		\$750.00	
52	210	Contract Services	\$2,000.00	\$2,000.00		\$2,000.00	
	212	Dues and Subscriptions	\$200.00	\$200.00		\$200.00	
	218	Repairs and Maintenance	\$1,000.00	\$1,000.00		\$1,000.00	
	230	Float Repair	\$3,000.00	\$3,000.00		\$3,000.00	
53	313	Supplies	\$1,000.00	\$1,000.00		\$1,000.00	
55	510	Miscellaneous	\$1,000.00	\$1,000.00		\$1,000.00	
		Total	\$23,052.15	0.00%	\$23,052.15	0.00%	0.00%
Public Safety-E2-204		Animal Control					
Account Number		Descriptions					
51	120	Salaries Part Time	\$3,547.00	\$3,547.00		\$3,547.00	
	150	FICA	\$271.35	\$271.35		\$271.35	
52	210	Contract Services	\$2,200.00	\$2,200.00		\$2,200.00	
53	313	Supplies	\$100.00	\$100.00		\$100.00	
		Total	\$6,118.35	0.00%	\$6,118.35	0.00%	0.00%
Public Safety-E2-205		Fire Protection					
Account Number		Descriptions					
52	210	Contract Services	\$342,228.00	\$287,112.00		\$234,776.14	
		Total	\$342,228.00	19.20%	\$287,112.00	22.29%	\$234,776.14 3.00%
Public Safety-E2-208		Street Lights					
Account Number		Descriptions					
52	210	Contract Services	\$26,000.00	\$26,000.00		\$26,000.00	
		Total	\$26,000.00	0.00%	\$26,000.00	0.00%	\$26,000.00 0.00%
Public Safety-E2-209		Emergency Management					
Account Number		Descriptions					
52	210	Contract Services	\$3,334.00	\$3,334.00		\$3,334.00	
		Total	\$3,334.00	0.00%	\$3,334.00	0.00%	\$3,334.00 0.00%
Public Safety Totals			\$519,362.50	11.87%	\$464,246.50	12.71%	\$411,910.64 5.54%

Exhibit 3

Budget Plan — FY 2020

Town of Boothbay Budget FY2020		FY 2020 Proposed	% Change	FY 2019 Proposed	% Change	FY 2018 Proposed	% Change
Public Works-E3-301 Public Works Department							
Account Number	Descriptions						
51	110 Salaries- Full Time	227,893.00		\$221,799.00		\$216,039.60	
	130 Overtime	\$6,136.80		\$6,136.80		\$6,136.80	
	150 FICA	\$20,224.00		\$20,116.00		\$19,864	
	152 MMHET	\$114,897		\$110,639.00		\$97,476.00	
	153 ICMA	\$22,790.00		\$22,230.00		\$21,603.00	
	154 Uniforms	\$3,000.00		\$3,000.00		\$3,000.00	
	155 Travel & Training	\$750.00		\$750.00		\$750.00	
52	210 Contract Services	\$1,000.00		\$1,000.00		\$1,000.00	
	217 Rent or Lease	\$500.00		\$500.00		\$500.00	
	218 Repairs & Maintenance	\$30,000.00		\$30,000.00		\$30,000.00	
53	313 Supplies	\$10,000.00		\$10,000		\$10,000.00	
	314 Building Supplies	\$1,000.00		\$1,000.00		\$1,000.00	
	316 Equipment	\$4,500.00		\$4,500.00		\$4,500.00	
	322 Tires	\$3,500.00		\$3,500.00		\$3,500.00	
	323 Signs	\$4,000.00		\$4,000.00		\$4,000.00	
	Total	450,190.80	2.51%	\$439,170.80	4.72%	\$419,369.40	2.37%
Public Works-E3-302 Snow Removal							
Account Number	Descriptions						
51	130 Overtime	\$17,000.00		\$17,000.00		\$17,000.00	
	150 FICA	\$1,300.50		\$1,300.50		\$1,300.50	
52	218 Repairs & Maintenance	\$6,000.00		\$6,000.00		\$6,000.00	
53	318 Sand & Gravel	\$17,000.00		\$17,000.00		\$17,000.00	
	320 Salt & Calcium	\$32,500.00		\$32,500.00		\$32,500.00	
	Total	\$73,800.50	0.00%	\$73,800.50	0.00%	\$73,800.50	0.00%
Public Works-E3-303 Road Improvements							
Account Number	Descriptions						
52	210 Contract Services	\$167,000.00		\$167,000.00		\$167,000.00	
	227 Sidewalks	\$1,500.00		\$1,500.00		\$1,500.00	
53	317 Culverts	\$20,000.00		\$20,000.00		\$20,000.00	
	318 Sand & Gravel	\$20,000.00		\$20,000.00		\$20,000.00	
	321 Cold Patch	\$3,000.00		\$3,000.00		\$3,000.00	
55	510 Misc	\$0.00		\$0.00		\$0.00	
	Total	\$211,500.00	0.00%	\$211,500.00	0.00%	\$211,500.00	0.00%
Public Works-E3-304 Fuel Purchase							
Account Number	Descriptions						
52	210 Contract Services	\$32,000.00		\$32,000.00		\$32,000.00	
	Total	\$32,000.00	0.00%	\$32,000.00	0.00%	\$32,000.00	0.00%
Public Works Total		\$767,491.30	1.46%	\$756,471.30	2.69%	\$736,669.90	1.33%

Exhibit 5

Budget Plan — FY 2020

Town of Boothbay Budget FY2020		FY 2020 Proposed		FY 2019 Proposed	% Change	FY 2018 Proposed	% Change
General Assistance E5-501 General Assistance							
Account Number	Descriptions						
52	210 Contract Services	\$8,000.00		\$8,000.00		\$8,000.00	
	Total	\$8,000.00		\$8,000.00		\$8,000.00	
General Assistance Total		\$8,000.00		\$8,000.00	0.00%	\$8,000.00	0.00%

Exhibit 6

Budget Plan — FY 2020

Town of Boothbay Budget FY2020		FY 2020 Proposed	% Change	FY 2019 Proposed	% Change	FY 2018 Proposed	% Change
Service Account E6-601		Legal					
Account Number		Descriptions					
52	210	Contract Services	\$30,000.00		\$30,000.00	\$30,000.00	
		Total	\$30,000.00	0.00%	\$30,000.00	\$30,000.00	0.00%
Service Account E6-602		Service Account					
Account Number		Descriptions					
52	215	Advertising	\$4,500.00		\$4,500.00	\$4,500.00	
	224	Telephone	\$13,000.00		\$13,000.00	\$13,000.00	
	225	Printing	\$5,000.00		\$5,000.00	\$5,000.00	
53	305	Postage	\$6,400.00		\$6,000.00	\$6,000.00	
55	510	Discharges/Recording Fees	\$6,000.00		\$6,000.00	\$6,000.00	
		Total	\$34,900.00	1.16%	\$34,500.00	\$34,500.00	0.00%
Service Account E6-603		Building and Grounds					
Account Number		Descriptions					
52	210	Contract Services	\$6,000.00		\$6,000.00	\$6,000.00	
	218	Repairs & Maintenance	\$10,000.00		\$10,000.00	\$10,000.00	
	219	Electrical	\$11,250.00		\$11,250.00	\$11,250.00	
	220	Water Service	\$4,500.00		\$4,200.00	\$4,200.00	
	221	Sewer Service	\$1,250.00		\$1,250.00	\$1,250.00	
	222	Heating Oil	\$10,000.00		\$10,000.00	\$10,000.00	
53	313	Supplies	\$3,000.00		\$3,000.00	\$3,000.00	
55	510	Miscellaneous	\$5,000.00		\$5,000.00	\$5,000.00	
		Total	\$51,000.00	0.59%	\$50,700.00	\$50,700.00	0.00%
Service Account E6-604		Information and Technology					
Account Number		Descriptions					
52	210	Contract Services	\$24,197.00		\$24,197.00	\$17,280.00	
	218	Repairs & Maintenance	\$2,000.00		\$2,000.00	\$2,000.00	
		Total	\$26,197.00	\$0.00	\$26,197.00	\$19,280.00	0.00%
Service Accounts Total			\$142,097.00	0.50%	\$141,397.00	\$134,480.00	0.00%

Exhibit 7

Budget Plan — FY 2020

Town of Boothbay Budget FY2018		FY 2019 Proposed	Fy 2018 Proposed	% Change	FY 2017 Proposed	% Changed
Debt Service E7-701	Debt Service					
Account Number	Descriptions					
52	210 Contract Services	\$165,000.00	\$165,000.00		\$0.00	
TIF Account G7-102		(165,000.00)	(165,000.00)			
	Total	0.00%	0.00%		0	
Debt Service Total		0.00%	0	0.00%	0	\$0.00

Exhibit 9

Budget Plan — FY 2020

Town of Boothbay Budget FY2020		FY 2020 Proposed		FY 2019 Proposed	% Change	Fy 2018 Proposed	% Change
Insurances E9-904	Unemployment Ins						
Account Number	Descriptions						
52	210 Contract Services	\$2,200.00		\$2,200.00		\$2,200.00	
	Total	\$2,200.00	\$0.00	\$2,200.00	0.00%	\$2,200.00	0.00%
Insurances E9-905	Workers Comp Ins						
Account Number	Descriptions						
52	210 Contract Services	\$21,000.00		\$21,000.00		\$21,000.00	
	Total	\$21,000.00	\$0.00	\$21,000.00	0.00%	\$21,000.00	0.00%
Insurances E9-906	Public Officials Ins						
Account Number	Descriptions						
52	210 Contract Services						
	Total						
Insurances E9-908	Property and Casualty Ins						
Account Number	Descriptions						
52	210 Contract Services	\$29,000.00		\$29,000.00		\$29,000.00	
	Total	\$29,000.00	0.00%	\$29,000.00	0.00%	\$29,000.00	0.00%
Insurances Total		\$52,200.00	0.00%	\$52,200.00	0.00%	\$52,200.00	0.00%

Town of Boothbay Warrant for the Annual Town Meeting May 6, 2019

State of Maine
County of Lincoln

To a Resident of the Town of Boothbay in said County.

Greetings:

In the name of the State of Maine, you are hereby required to notify and warn the voters of the **TOWN OF BOOTHBAY** in said County and State, qualified by law to vote in Town affairs, to meet at the Boothbay Town Offices in said town, on Monday, the 6th day of May, 2019 at 8:00 AM, then and there to act upon Article 1. The polls for voting on Articles 2 through 32 shall be opened at 8:00 AM and will close at 6:00 PM.

Article 1. To choose a Moderator to preside at said meeting.

Article 2. ***To choose by secret ballot the following public officials:***

- One Selectman for a three-year term
- One Trustee of the Boothbay – Boothbay Harbor Community School District for a three-year term
- One Member of the Boothbay – Boothbay Harbor Superintending School Committee for a three-year term
- One Trustee of the Boothbay – Boothbay Harbor Cemetery District for a three-year term
- One Trustee of the Boothbay Region Water District for a three-year term

To vote by secret ballot on the following Referendum Questions:

Article 3. To vote by secret ballot on the following Referendum Question:

To see if the Town will vote to establish that the first installment of taxes for Fiscal Year 2020 is due and payable on August 22, 2019, and the second installment of taxes is due and payable on February 13, 2020, and to charge nine percent (9.00%) rate of interest on delinquent taxes, and to set the interest rate to be paid by the Town on abated taxes at five percent (5.00%) pursuant to 36 M.R.S.A. § 506-A and to authorize such interest paid or abatements granted to be appropriated from overlay funds or, if necessary, from surplus, and to authorize the Tax Collector to accept prepayment of taxes not yet committed pursuant to 36 M.R.S.A. § 506.

Board of Selectmen recommendation: Approval.

Article 4. To vote by secret ballot on the following Referendum Question:

To see if the Town will vote to authorize the Selectmen to apply for and accept State and Federal grants, including CDBG applications and grants from non-profit organizations, donations or revenues, on the Town's behalf for municipal purposes, including, when necessary, the authority to sign grant contracts, documents or other paperwork and to accept the conditions that accompany grant funds and to appropriate and expend grant funds and/or other funds for authorized purposes as the Board of Selectmen deems to be in the best interest of the Town during the fiscal year 2020.

Board of Selectmen recommendation: Approval.

Article 5.

To vote by secret ballot on the following Referendum Question:

To see if the Town will vote to authorize the Selectmen to dispose of Town owned non-tax acquired real estate deemed excess and not currently serving any Town park, public facility or municipal operations purpose, whether real or personal, under such terms and conditions as they deem advisable; provided, however, that if the property has a value of more than \$500, disposal must be by a competitive bid or auction process.

Board of Selectmen recommendation: Approval.

Article 6.

To vote by secret ballot on the following Referendum Question:

To see if the Town will vote to authorize the Selectmen to carry forward any Unexpended Account Balance as they deem advisable and to authorize the Selectmen to set at a later date the amount of Surplus, if any, to be used to reduce property tax assessment.

Board of Selectmen recommendation: Approval.

Article 7.

To vote by secret ballot on the following Referendum Question:

To see if the Town will vote to appropriate funds received from the State of Maine pursuant to the Local Road Assistance Program for capital improvements to local roads and/or State Aid minor collectors.

Board of Selectmen recommendation: Approval.

Article 8.

To vote by secret ballot on the following Referendum Question:

Fiscal Year 2020 Budget

To see if the Town will vote to raise and appropriate the sum of \$2,166,298.32 for the Town of Boothbay Municipal Budget.

\$539,847.52 for the **General Government Account**

\$519,362.50 for the **Public Safety Account**

\$767,491.30 for the **Public Works Account**

\$140,000.00 for the **Capitol Improvement Account**

\$8,000.00 for the **General Assistance Account**

\$141,397.00 for the **Service Account**

\$52,200.00 for the **Insurance Account**

[The FY 2020 proposed Town Budget is available for review and inspection at the Town Clerk's Office.]

Board of Selectmen recommendation: Approval.

Article 9.

To vote by secret ballot on the following Referendum Question:

To see if the Town will vote to raise and appropriate the sum of \$268,640 for ambulance services.

[The Boothbay Region Ambulance Service budget is available for review and inspection at the Town Clerk's Office.]

Board of Selectmen recommendation: Approval.

Article 10.

To vote by secret ballot on the following Referendum Question:

To see if the Town will vote to raise and appropriate the sum of \$18,000 for the Boothbay Region Cemetery District.

Board of Selectmen recommendation: Approval.

Article 11. To vote by secret ballot on the following Referendum Question:
To see if the Town will vote to raise and appropriate the sum of \$54,000 for the Boothbay Harbor Memorial Library.

Board of Selectmen recommendation: Approval.

Article 12. To vote by secret ballot on the following Referendum Question:
To see if the Town will vote to raise and appropriate the sum of \$10,000 for the Town of Boothbay Harbor fireworks fund.

Board of Selectmen recommendation: Approval.

Article 13. To vote by secret ballot on the following Referendum Question:
To see if the Town will vote to raise and appropriate the sum of \$446,308 for the Boothbay Region Refuse Disposal District.

Board of Selectmen recommendation: Approval.

Article 14. To vote by secret ballot on the following Referendum Question:
To see if the Town will vote to raise and appropriate the sum of \$30,000 for the Boothbay Region Community Television.

Board of Selectmen recommendation: Approval.

Article 15. To vote by secret ballot on the following Referendum Question:
To see if the Town will vote to raise and appropriate the sum of \$2,000 for the Boothbay Region Historical Society.

Board of Selectmen recommendation: Approval.

Article 16. To vote by secret ballot on the following Referendum Question:
To see if the Town will vote to raise and appropriate the sum of \$12,532 for the Boothbay Region District Nursing Association.

Board of Selectmen recommendation: Approval.

Article 17. To vote by secret ballot on the following Referendum Question:
To see if the Town will vote to raise and appropriate the sum of \$500 for the American Legion Charles Sherman Post #36.

Board of Selectmen recommendation: Approval.

Article 18. To vote by secret ballot on the following Referendum Question:
To see if the Town will vote to raise and appropriate the sum of \$960 for New Hope for Women.

Board of Selectmen recommendation: Approval.

Article 19. To vote by secret ballot on the following Referendum Question:
To see if the Town will vote to raise and appropriate the sum of \$6,000 for Boothbay Region Community Resources.

Board of Selectmen recommendation: Approval.

Article 20. To vote by secret ballot on the following Referendum Question:
To see if the Town will vote to appropriate the sum of \$732,447 from Estimated Revenues to reduce the property tax assessment.

Board of Selectmen recommendation: Approval.

Article 21. To vote by secret ballot on the following Referendum Question:
To see if the Town will vote to raise and appropriate the sum of \$140,000 and to transfer and appropriate \$140,000 from unassigned fund balance, for a total appropriation of \$280,000, for implementation of the Capital Improvement Plan.
[The Capital Improvement Plan is available for review and inspection at the Town Clerk's Office.]

Board of Selectmen recommendation: Approval.

Article 22. To vote by secret ballot on the following Referendum Question:
To see if the Town will vote to raise and appropriate the sum of \$3,500 for The Community Center.

Board of Selectmen recommendation: Approval.

Article 23. To vote by secret ballot on the following Referendum Question:
To see if the Town will vote to raise and appropriate the sum of \$1,000 for The Boothbay Region Senior Citizens Club, Inc.

Board of Selectmen recommendation: Approval.

Article 24. To vote by secret ballot on the following Referendum Question:
To see if the Town will vote to raise and appropriate the sum of up to \$5,000 for the Boothbay Region Health Center.

Board of Selectmen recommendation: Approval.

Article 25. To vote by secret ballot on the following Referendum Question:
To see if the Town will vote to raise and appropriate the sum of \$20,000 for Boothbay's share of Boothbay-Boothbay Harbor Joint Economic Development Committee FY 2020 activities.

Board of Selectmen recommendation: Approval.

Article 26. To vote by secret ballot on the following Referendum Question:
To see if the Town will vote to raise and appropriate the sum of \$500 for The American Red Cross.

Board of Selectmen recommendation: Approval.

Article 27. To vote by secret ballot on the following Referendum Question:
To see if the Town will vote to appropriate the sum of \$23,000 from the Commercial Development Omnibus Municipal Tax Increment Financing (TIF) District and Development Program #3 Fund for landscaping within the TIF District.

Board of Selectmen recommendation: Approval.

Article 28. To vote by secret ballot on the following Referendum Question:
To see if the Town will vote to authorize the Selectmen to carry forward any Unexpended Account Balance previously approved in regard to the Boothbay-Boothbay Harbor Joint Economic Development Committee funding and transfer it to the JEDC Reserve Account.
[The amount previously approved was \$25,000]

Board of Selectmen recommendation: Approval

Article 29. To vote by secret ballot on the following Referendum Question:
To see if the Town will vote to authorize the Board of Selectmen to (a) execute and deliver an easement deed for highway purposes to the State of Maine, acting by and through its Department of Transportation, for those certain lots or parcels of land now comprising a portion of Route 27 and shown as Parcel Nos. 24-1, 24-2, 24-3 and 24-4 on a Right of Way Plan of Route 27 Corridor Improvements prepared for the Town of Boothbay by Sebago Technics referencing W.I.N. 021934.02 and on file in the office of the Maine Department of Transportation at Augusta and (b) enter into a Municipal/State Agreement for Maintenance of Route 27 Highway Improvements with the State of Maine, acting by and through its Department of Transportation; both on such terms and conditions as deemed by the Board of Selectmen to be in the best interests of the Town.

Board of Selectmen recommendation: Approval.

Article 30. To vote by secret ballot on the following Referendum Question:
To see if the Town will vote to authorize the Board of Selectmen to accept third party conservation easement holder rights from the Coastal Maine Botanical Gardens (CMBG) pursuant to a conservation easement to be conveyed from CMBG to the Boothbay Region Land Trust on approximately 75 acres of land located within the Knickerbocker Lake watershed on such terms and conditions as deemed by the Board of Selectmen to be in the best interests of the Town.

Article 31. To vote by secret ballot on the following Referendum Question:
To see if the Town will vote to authorize the Board of Selectmen to carry forward any Unexpended Account Balance funds previously received from the Federal Emergency Management Agency as a result of 2017 storm damage to Shore Road in East Boothbay, with said funds to be used for further Shore Road repairs and maintenance.

Board of Selectmen recommendation: Approval.

Article 32. To vote by secret ballot on the following Referendum Question:
To see if the Town will vote by written ballot to increase the property tax levy limit established by State law in the event that the municipal budget for Fiscal Year 2020 approved under the preceding articles will result in a tax commitment that is greater than the property tax levy limit.

Board of Selectmen recommendation: Approval.

The Registrar of Voters office will be open to correct any errors in or change a name or address on the voting list, to accept the registration of any person who became 18 years of age on the day of this Annual Town Meeting, and to accept new enrollments.

A person who is not registered as a voter may not vote in any election or town meeting.

You are hereby directed to publish this warrant in the Boothbay Register, at least fourteen (14) days before the holding of said meeting. Thereof fail not and have this annual town meeting warrant with your doings thereon at a time and place mentioned. Given under our hands at Boothbay, Maine, the 13th day of March, 2019.

BOARD OF SELECTMEN

Charles R. Cunningham, Chairman

Steven C. Lewis, Vice Chairman

Dale C. Harmon

Kristina Ford

Michael Tomacelli

